



ABSTRACT

Urban Development – Master Plan – Salem Local Planning Area – Consent under sub-section (2) of section 24 of the Tamil Nadu Town and Country Planning Act, 1971 (Tamil Nadu Act 35 of 1972) for the Publication of Notice for inviting objections and suggestions for preparation of Master Plan for Salem Local Planning Area under section 26 of the said Act – Accorded – Orders – Issued.

HOUSING AND URBAN DEVELOPMENT [UD4(2)] DEPARTMENT

G.O.(Ms).No.08

Dated:13.01.2024.

சோபகிருது வருடம், மார்ச்சு 28

திருவள்ளூர் ஆண்டு 2054.

Read:

1. G.O.(Ms).No.105, Housing and Urban Development Department, dated 22.03.2005
2. G.O.(Ms).No.187, Housing and Urban Development Department, dated 29.12.2014.
3. G.O.(Ms).No.9, Housing and Urban Development Department, dated 19.01.2018.
4. From the Director of Town and Country Planning, letter Na.Ka. No. 640/2024/TCP4, dated 09.01.2024.

=====

ORDER:

In the Government Order first read above, the Government accorded approval for the Master Plan for Salem Local Planning Area under section 28 of the Tamil Nadu Town and Country Planning Act, 1971 (Tamil Nadu Act 35 of 1972).

2. In the Government order third read above, orders were issued for declaring the inclusion of additional areas in the Salem Local Planning Area under sub-section (4) of section 10 of the Tamil Nadu Town and Country Planning Act, 1971 (Tamil Nadu Act 35 of 1972).

3. In the letter fourth read above, the Director of Town and Country Planning has stated that the Master Plan for the modified Salem Local Planning Area has been prepared, taking into consideration, the current developments and also future developments following the Urban and Regional Development Plans Formulation and Implementation (URDPFI) guidelines for preparation of Master Plans for Town and Cities. He has also stated that the essential components such as Mobility, Blue Green infrastructure, Economic planning and Land Use Plan as given in the para 3.8 of Supplementary Guidelines to the Scheme for Special Assistance to States for Capital Investment 2023-24 Part III (Urban Planning Reforms) have been integrated in the Master Plan.

..2..

..2..

4. The Director of Town and Country Planning has requested the Government to give consent under sub-section (2) of section 24 of the said Act to the Salem Local Planning Authority to the publication of a notice of the preparation of the Master Plan for the Salem Local Planning Area.

5. Under sub-section (2) of section 24 of the Tamil Nadu Town and Country Planning Act, 1971 (Tamil Nadu Act 35 of 1972), the Governor of Tamil Nadu hereby gives his consent to the Salem Local Planning Authority for the publication of a notice under section 26 of the said Act, for inviting objections and suggestions in the preparation of the Master Plan for the Salem Local Planning Area.

6. The Draft Master Plan prepared for the Salem Local Planning Area as consented by the Government under sub-section (2) of section 24 of the said Act is forwarded to the Director of Town and Country Planning, and he is requested to acknowledge the receipt of the same. The Director of Town and Country Planning is directed to ensure that the various requirements specified in the said Act and the Master Plan (Preparation, Publication and Sanction) Rules are strictly adhered to by the Salem Local Planning Authority before the Master Plan is re-submitted to the Government for approval under section 28 of the said Act.

(BY ORDER OF THE GOVERNOR)

**C. SAMAYAMOORTHY,
SECRETARY TO GOVERNMENT.**

To

The Director of Town and Country Planning,
Chennai-600107.

The Collector, Salem District.

The Assistant Director of Town and Country Planning,
Salem. (Through Director of Town and Country
Planning, Chennai-600 107).

Copy to

The Special Personal Assistant to Hon'ble Minister for
Housing and Urban Development, Chennai-600009.

The Private Secretary to Secretary to Government,
Housing and Urban Development Department, Chennai-600009.

The Law (Hg&UD) Department, Chennai-600009.

The Housing and Urban Development (OP-1) Department,
Chennai-600 009.

Stock File/Spare Copy.

//FORWARDED BY ORDER//

C. Samayamoorthy
13/01/24
SECTION OFFICER.
13/01/2024



MASTER PLAN 2041

SALEM

Local Planning Area

VOLUME

I



Directorate of Town and Country Planning
Government of Tamil Nadu

MASTER PLAN FOR SALEM LPA

LPA Reference No. : Roc No: 630/2012/SD1
Salem District Office

DTCP Reference No : Roc No: 8699/2012/MP2

Master Plan for : Salem Local Planning Area

Salem Local Planning Area : Consented in G.O. (Ms.)No.
Housing & Urban
Development Department Dt:

Member Secretary

Salem Local Planning Authority
Salem District

Assistant Director

Directorate of Town and Country Planning
Chennai

Deputy Director

Directorate of Town and Country Planning
Chennai

Joint Director

Directorate of Town and Country Planning
Chennai

Director

Directorate of Town and Country Planning
Chennai

SECRETARY TO THE GOVERNMENT

Housing and Urban Development Department
Government of Tamil Nadu

PROFORMA

Name of the Office : District Town and Country Planning Office,
Salem District

Name of the LPA : Salem Local Planning Authority

I. PROPOSAL

1. Letter No. and date of DTCP in which proposals submitted to Government:

II. NOTIFICATION

2. The G.O details of Notification Under Section 10(1) : G.O. (Ms) No 699. & LA Dt. 09.08.1995

3. The G.O. details which confirmation was ordered under section 10(4) : G.O. (Ms) No. 56 & LA Dt. 10.02.1997

4. The G.O. details of Notification Under section 10(1)(b) : G.O. (Ms) No. 187 H&UD Dt. 29.12.2014

5. The G.O. details which confirmation was ordered under section 10(4) : G.O. (Ms) No. 9 H&UD Dt. 19.01.2018

III. CONSTITUTION

6. The G.O details in which Salem appointment of members :

IV. CONSENT

7. The G.O details in which the Government Accorded consent Under Section 24(2) :

V. PUBLICATION

8. Notification in form No.1 in the :
Tamil Nadu Government Gazette
Under Section 26
9. Notification in form No.1 in District :
Gazette under Section 26(1)
10. Letter no. and date in which Director :
of Town and Country Planning has
given advice on O&S under Section 26(2)
11. Resolution no. and date in which the :
Salem approved the
Draft Master Plan

VI. APPROVAL

12. Submission of Master Plan to :
Government for final approval
Under Section 28
13. The G.O. details in which :
Government accorded its
Approval under Section 28

VII. PER PUBLICATION DETAILS OF APPROVAL IN

14. The Tamil Nadu Government Gazette :
Under Section 30
15. The notice board of the Local Body :
:
16. One or more leading daily Newspaper :
Circulation in the Salem
Local Planning

Member Secretary
Salem Local Planning Authority
Salem District

Salem Local Planning Area Master Plan 2041

CERTIFICATE

It is certified that,

- All the procedures prescribed in the Master Plan are prepared, published and sanctioned.
- The boundary of Salem Local Planning Area is reframed.
- Reports with the Master Plan are annexed and authenticated.
- The categorization in zoning map and the categorization in zoning regulation are tallied and found correct.
- The numbers found missing are duly acknowledged and verified by the concerned department.

Member Secretary

Salem Local Planning Authority
Salem District

CONTENTS

1. Introduction
2. Background
3. Overview of Salem LPA
4. Review Of Existing Masterplan
5. Demography
6. Economy
7. Traffic & Transportation
8. Physical Infrastructure
9. Social Infrastructure

CONTENTS

- 10. Housing
- 11. Tourism and Heritage
- 12. Environment
- 13. Governance
- 14. Existing Land Use
- 15. Issues And Potentials
- 16. Proposals And Recommendation
- 17. Proposed Land Use

TABLE OF CONTENTS

LIST OF TABLES	xix
LIST OF FIGURES.....	xxiii
LIST OF MAPS	xxviii
ACRONYMS	xxxi
1.0 INTRODUCTION.....	1
1.1 Introduction.....	1
1.2 Concept of Master Plan.....	1
1.3 Process of Master Plan Preparation.....	2
1.4 Need for Master Plan.....	4
1.5 Focus on Master Plan.....	5
1.6 Approach of the Master Plan	6
1.7 Aims of the Master Plan.....	7
1.8 Objective.....	8
1.9 Components.....	8
1.10 Scope of the Master Plan	9
1.11 Methodology	10
1.12 Process of Formulation of GIS-Based Master Plan.....	11
1.13 GIS-Based Approach	11
2.0 BACKGROUND OF THE STUDY	14
2.1 Background.....	14
2.2 Stages of the Projects	15
2.3 Deliverable	15

3.0	OVERVIEW OF STUDY AREA.....	19
3.1	Overview	19
3.2	GIS based master plan formulation for Salem LPA.....	19
3.3	District Profile	20
3.4	Profile of Salem LPA	24
3.4.1	Salem City Municipal Corporation	25
3.4.2	History	29
3.4.3	Regional Connectivity.....	33
3.4.4	Evolution of Salem.....	33
3.4.5	Physical Characteristics	34
3.4.6	Mining.....	45
3.4.7	Energy Resources	45
3.4.8	Socio-economic Profile	46
3.4.9	Education.....	47
3.4.10	Industry.....	48
3.4.11	Transport Network.....	49
3.4.12	Tourism	52
4.0	REVIEW OF EXISTING MASTER PLAN.....	56
4.1	Overview of Master Plan.....	56
4.2	Review Existing of Master Plan 1991-2011	56
4.3	Land Use Pattern	57
4.3.1	Extent of Salem Local Planning Area.....	57
4.3.2	Existing Land Use Breakup.....	58
4.3.3	Salem Steel Plant New Town Development Plan	62

4.4	Development Strategies in Existing Master Plan	66
4.5	Proposed form of development.....	66
4.6	Indicators Reviewed in Existing Master Plan	67
5.0	DEMOGRAPHY	70
5.1	Population Characteristic and Distribution	70
5.1.1	Population Size	71
5.1.2	Population Distribution in Salem corporation.....	72
5.2	Population Growth.....	73
5.2.1	Population Distribution in Salem LPA.....	75
5.2.2	Population Growth in Salem Corporation	76
5.2.3	Population Growth in Salem LPA.....	79
5.3	Population density	82
5.3.1	Comparison of population density	83
5.4	Sex Ratio	85
5.5	Literacy Ratio.....	91
5.6	Scheduled Cast and Scheduled Tribe Population.....	93
5.7	Population Projection	95
5.7.1	Population projection methods	96
5.7.2	Validation	98
5.7.3	Future population	101
6.0	ECONOMY	104
6.1	Urban Economic development.....	104
6.1.1	Agriculture	105
6.1.2	Industries.....	109

6.2 Occupational pattern	118
6.2.1 Work Force participation.....	118
6.2.2 Workforce growth.....	123
6.2.3 Occupational structure.....	124
6.2.4 Main Workers	126
6.2.5 Marginal workers.....	128
6.2.6 Work force projection.....	128
7.0 TRAFFIC AND TRANSPORTATION.....	133
7.1 Traffic and Transportation.....	133
7.2 Regional linkages– Roads, Railways and Airways.....	133
7.2.1 Hierarchy of roads.....	135
7.2.2 Major Roads	137
7.2.3 Bus terminus	139
7.2.4 Rail Connectivity	140
7.3 Traffic analysis	145
7.3.1 Traffic Composition	148
7.3.2 Modal share.....	149
7.3.3 Volume count	150
8.0 PHYSICAL INFRASTRUCTURE.....	154
8.1 Water Supply.....	154
8.1.1 Municipal water supply	154
8.1.2 Rural Water supply	162
8.1.3 Water supply demand Analysis	170
8.1.4 Gap analysis for Salem Corporation and Salem rest LPA	170

8.1.5	Future Demand	171
8.2	Underground sewerage system	174
8.2.1	Sewage Treatment plan	175
8.3	Sanitation	182
8.3.1	Sanitation in Municipal area.....	182
8.3.2	Rural sanitation	184
8.4	Storm water drains.....	186
8.4.1	Future demand.....	186
8.5	Solid waste management.....	186
8.5.1	Generation of Solid Waste in Corporation.....	187
8.5.1	Micro composting plant	188
8.5.2	Transport facilities.....	195
8.5.3	Estimated solid waste generation	197
8.6	Electricity	198
8.6.1	Street lights	203
8.6.2	Salem smart city.....	204
9.0	SOCIAL INFRASTRUCTURE.....	210
9.1	Education facilities	211
9.1.1	Existing scenario of educational facilities	213
9.1.2	GAP Analysis.....	214
9.1.3	Future Demand for Educational Facilities.....	218
9.1.4	Area required for Future Educational Institutions	220
9.1.5	Spatial Distribution of Educational Facilities	221
9.1.6	Compliance with RTE Act.....	222

9.2 Health Facilities	223
9.2.1 Existing Scenario of Healthcare Facilities.....	226
9.2.1 Gap Analysis.....	228
9.3 Parks and playgrounds.....	236
9.3.1 Existing Strategies Followed in Park and Play Ground	236
9.4 Markets	240
9.5 Slaughter House	242
9.6 Burial Ground.....	243
9.7 Police Station	244
9.8 Fire Station.....	245
9.9 Issues.....	245
10.0 HOUSING.....	249
10.1 Introduction.....	249
10.2 Existing Housing Scenario.....	249
10.2.1 Housing Landscape	250
10.2.1 Household Size	250
10.2.1 Housing Size	251
10.2.2 Housing Typology.....	252
10.2.1 Existing Slum Scenario	253
10.2.2 Urban poor	254
10.2.3 Slum-Housing Condition.....	267
10.2.4 Housing-Demand and supply	269
10.4.1 Old settlement Area	270
10.4.2 Road Network.....	271

10.4.3	Proposed Land use	271
11.0	TOURISM AND HERITAGE	276
11.1	Introduction.....	276
11.2	Tourist Attractions.....	276
11.2.1	Sivan Temple.....	276
11.2.2	Ramar Temple	277
11.2.3	Sankagiri Fort.....	278
11.2.4	Dheeran Chinnamalai Pillar Memorial.....	279
11.3	Events and festivals.....	280
11.3.1	Malayali Pilgrim festival	280
11.3.2	Kottai Marriamman Temple	281
11.4	Salem Arts and Culture.....	283
11.4.1	Karagattam	284
11.4.2	Bommalattam:.....	285
11.4.3	Adimelam:.....	285
11.5	Department of Art and Culture	285
11.5.1	Regional Culture centre salem	286
12.0	ENVIRONMENT	290
12.1	Introduction.....	290
12.1.1	Physiography	290
12.1.2	Hydrogeology.....	291
12.1.3	Geomorphology	292
12.1.4	Soil.....	292
12.1.5	Climate and Rainfall	294

12.2	Biodiversity.....	296
12.2.1	Flora:	297
12.2.2	Fauna:	297
12.3	Water Bodies.....	298
12.3.1	Groundwater.....	298
12.3.1	River Thirumanimuthar	299
12.4	Eco sensitive areas	303
12.5	Pollution.....	304
12.5.1	Air Pollution.....	304
12.5.2	Water Pollution	305
12.5.3	Noise Pollution.....	307
12.5.4	Industrial Pollution control.....	307
12.6	Disaster Management.....	310
12.6.1	Vulnerable areas.....	310
13.0	GOVERNANCE	315
13.1	Introduction.....	315
13.2	Executive Wing	316
13.3	General Administration	317
13.3.1	Town Planning Section.....	317
13.3.2	Citizen Character	318
13.3.3	Institutional Framework for service delivery as per 74th CAA.....	318
13.3.4	Organizational Management.....	320
14.0	EXISTING LANDUSE.....	323
14.1	Background.....	323

14.2	Existing Landuse	323
14.2.1	Residential	325
14.2.2	Commercial	326
14.2.3	Industrial.....	328
14.2.4	Institutional	329
14.2.5	Recreational	329
14.2.6	Traffic and Transportation	330
14.2.7	Agriculture.....	330
14.2.8	Forest.....	330
14.2.9	Hills.....	331
14.2.10	Water bodies.....	331
14.2.11	Vacant Land.....	332
14.2.12	Waste Land.....	332
14.3	Landuse Breakup – 2021.....	332
14.4	Comparison of Existing Landuse with URDPFI Guidelines	334
14.5	Conclusion	335
14.6	Land suitability analysis.....	338
14.7	Parameters for Suitability Analysis.....	338
15.0	ISSUES AND POTENTIALS.....	354
15.1	Issues in Salem LPA	354
15.2	15.2 Potential of Salem LPA:.....	356
16.0	PROJECT PROPOSALS.....	358
16.1	Social infrastructure.....	360
16.1.1	Proposed Science Park at Omalur.....	360

16.1.2	Sports Centre in Karuppur, Omalur Taluk	360
16.2	Economic development Proposal.....	363
16.2.1	Seri Tourism and Trade Centre.....	363
16.2.2	Common Facility Center for Silversmith Workshops.....	364
16.2.3	Sago-Based Industries: Key Recommendations.....	364
16.2.4	Salem's Proposed IT Park	368
16.3	Transportation Proposals	369
16.3.1	Grid of Roads.....	369
16.3.2	Outer Ring Road.....	371
16.3.3	Proposed Truck Terminal	372
16.3.4	Proposal For Cycle Tracks	373
16.4	Environment proposals	375
	Blue-Green Infrastructure	375
	Green Infrastructure:.....	375
16.4.1	Proposed Urban Forest.....	375
16.4.2	Flood management.....	380
16.4.3	Pollution Removal Strategy for River Tirumanimuthar.....	381
	Flooding Mitigation:	382
16.4.4	Proposal for Strip Parks along Thirumanimuthar River.....	383
	Blue Infrastructure	384
16.4.5	Proposal: Rejuvenation Of Panamarathupatti Lake	384
16.4.6	Conservation Of Urban Waterbodies.....	386
16.4.7	Linking of water streams for conservation.....	389
16.4.8	Quarry Reservoir Utilization	391

16.4.9	Proposal: Aquifer Recharge.....	392
16.4.10	Housing Proposals.....	394
17.0	PROPOSED LANDUSE	397
17.1	Proposed Land use 2041	397
17.2	Land use Comparison	400
17.3	Zoning	401
17.3.1	Proposed Form Of Development	401

ANNEXURES

LIST OF TABLES

Table 1: Growth of Salem Municipal Corporation.....	26
Table 2: Salem LPA Jurisdiction.....	26
Table 3: Land utilization of Salem District.....	37
Table 4: Socio - economic Profile.....	46
Table 5: Distance from major cities to Salem.....	49
Table 6: Details of Helicopter Pads in Salem.....	52
Table 7: Existing land use	59
Table 8: Comparison of 1998 landuse with proposed landuse for 2011	60
Table 9: Proposed Land uses for Planning Period 2021.....	63
Table 10: Proposed Land uses for Planning Period 2021	65
Table 11: Population Comparison with the District.....	70
Table 12: Shows the population and annum Growth rate.....	77
Table 13: Urban and rural population of growth rate	80
Table 14: Population density in salem LPA.....	84
Table 15 : Sex and child ratio (0-6).....	86
Table 16: Literacy Ratio Salem LPA.....	91
Table 17: SC/ST Population in salem LPA.....	94
Table 18: Summary of Population projection	97
Table 19: Population Projection Validation for Salem corporation	99
Table 20: Population projection.....	100
Table 21: Future population	102
Table 22: Per capita income of the district	104
Table 23: Live stock census.....	107
Table 24: Categories of industries in Salem district.....	110
Table 25: Sector wise work classification in Salem district.....	121
Table 26: Workforce participation Ratio	125

Table 27: Workers population for Salem LPA - 2041	130
Table 28: National and State Highways in Salem	134
Table 29: Hierarchy of Roads in Salem corporation	138
Table 30: Classification of roads and its surface material.....	139
Table 31: Bus Terminal and phasing	140
Table 32: Levels of Service through V/C Ratios.....	152
Table 33: List of OHTs in Salem City Municipal corporation	154
Table 34: Water supply levels of SCMC and Town panchayats	160
Table 35: Main source of drinking water in Salem Municipal corporation	161
Table 36: List of Rural water supply scheme and Rural habitation	165
.Table 37: Water supply coverage for Rural villages.....	167
Table 38: Gap analysis for Salem Corporation and Salem rest LPA.....	171
Table 39: Proposed water supply connection and water demand.....	171
Table 40: Projected water supply connection for LPA.....	172
Table 41: Ongoing projects in salem municipality.....	174
Table 42: UGSS Collection system.....	175
Table 43: Details of House service connection in UGSS.....	176
Table 44: STP location and capacity	177
Table 45: UGSS STP details	177
Table 46: Gap analysis in sewage treatment plant in salem corporation	181
Table 47: STP Location and capacity	181
Table 48: Gap analysis in sewage treatment plant in salem corporation	182
Table 49: List of Urinals proposed in Salem City Municipal Corporation	184
Table 50: Salem LPA Storm water drainage	185
Table 51: Storm water Gap Analysis.....	186
Table 52: Waste generation per day	192
Table 53: Solid waste generationin in plant	192
Table 54: Solid waste processing centers in SCMC.....	193
Table 55: Ward wise list of MCCs in Salem City Municipal Corporation.....	194

Table 56: Primary Collection.....	195
Table 57: List of Vehicles used for SWM.....	196
Table 58: Projected Requirement solid waste generation.....	197
Table 59: Power Consumption Sector wise	199
Table 60: capacity of transformers.....	201
Table 61: Street lights in salem	204
Table 62 :Salem smart city profile	204
Table 63: List of Projects as per Salem Smart City Proposal.....	207
Table 64: Hierarchy of Infrastructure Development	211
Table 65: Education standards	212
Table 66: Existing Educational facilities in Salem LPA.....	213
Table 67: Gap Analysis of Educational facilities in Salem LPA - 2021	215
.Table 68: Gap Analysis of Higher Educational facilities in Salem LPA - 2021	218
Table 69: Future requirement for Educational Facilities(Schools) in Salem LPA	219
Table 70: Future requirement for Educational Facilities(College) in Salem LPA.....	219
Table 71: Additional Institutional area required in 2041 - Salem LPA.....	221
Table 72: Investment Programme proposed under CCP for Salem city.....	222
Table 73: Projects requirements for components not included in JNNRUM	223
Table 74: URDPFI guidelines for Health Facilities	224
Table 75: Salem corporation UPHC & UCHC details.....	231
Table 76: Health facilities projection	235
Table 77: Investment program under CCP.....	235
Table 78: Parks projections.....	238
Table 79: Proposed parks in city development plan	238
Table 80: List of recreational spaces.....	239
Table 81: Community hall project requirements	240
Table 82: Project committed in markets improvements	241
Table 83: Project requirement for markets	241
Table 84: Project committed in Slaughter house.....	242

Table 85: Project committed in Burial Ground.....	243
Table 86: police stations projection.....	244
Table 87: Fire station.....	245
Table 88: Types of houses.....	249
Table 89: Ward wise Slum list of Salem City Municipal Corporation	255
Table 90: Household population	269
Table 91: Average annual rainfall of the district	296
Table 92: Groundwater table for Ore and Post Monsoon.....	298
Table 93: Average Ground water table for pre and post-monsoon	299
Table 94: Sewerage outfall and Solid waste dumping points.....	301
Table 95: Details of industries in Salem Corporation and surrounding area	302
Table 96: Details of industries generating trade effluent	302
Table 97: Air Quality Index.....	305
Table 98: Status of Industries in Salem District.....	307
Table 99: Deatils of Vulnerable areas in SCMC	311
Table 100: Vulnerability categorization of flood.....	312
Table 101: Institutional Framework for Urban Service Delivery	319
Table 102: Existing land use in salem corporation.....	323
Table 103: Existing land use in salem LPA.....	324
Table 104: Landuse Breakup – 2021.....	333
Table 105: Classification of Settlements based on URDPFI guidelines2014.....	334
Table 106: Comparison of existing land Use 2021.....	335
Table 107: Land suitability - Parameters & Weightage.....	340
Table 108 Tourist footfall in Salem LPA	369
Table 109 List of road name in peak hour passenger.....	370
Table 110 Aquifer buffer details	393
Table 111: Proposed land use -2041 in Salem corporation.....	397
Table 112: Proposed land use -2041 in Salem LPA.....	399
Table 113: Land use comparison in Total LPA.....	400

LIST OF FIGURES

Figure 1: Concept of Master Planning Process.....	2
Figure 2: Master Plan Methodology.....	3
Figure 3: Process of Formulation of GIS based Master plan	11
Figure 4: Approach & Methodology (Project Deliverables)	15
Figure 5: Sankaragiri fort & Yercaud.....	20
Figure 6: Salem Steel plant	21
Figure 7: Salem GI Tags.....	23
Figure 8: Shevapet Market.....	24
Figure 9: Showing four zones for SCMC.....	29
Figure 10: Land Utilization of Salem	38
Figure 11: Temperature of Salem.....	39
Figure 12: Rainfall of Salem.....	40
Figure 13: Salem Forest.....	42
Figure 14: Mettur Dam	46
Figure 15: Indian Institute of Handloom, Salem	49
Figure 16: Salem Double decker Flyover	50
Figure 17: New Railway junction Salem & Anna Flyover	51
Figure 18: Kiliyur Falls	54
Figure 19: Pagoda Point	54
Figure 20: Corporation growth as per master plan	62
Figure 21: Salem Steel Plant: Vision 2021	64
Figure 22: Population Size-Comaparison	72
Figure 23: Urban population distribution in District.....	73
Figure 24: Population and Growth rate of Salem District.....	77
Figure 25: Male- Female composition in the population comparative chart.....	78
Figure 26: Population growth of male and female in percentages.....	79
Figure 27: Population growth rate comparison	80

Figure 28: Rural and salem LPA of male and female.....	82
Figure 29: Population density in (Person per sq.km)	84
Figure 30: Comparison of Sex Ratio and Child Sex Ratio	86
Figure 31: Comparison of Literacy rate – 2011.....	92
Figure 32 :Percentage of SC-ST population	94
Figure 33: Salem District Population projection for 2021-2041.....	96
Figure 34: Projected population	101
Figure 35: Population projection for salem LPA	102
Figure 36: Salem GDDP	105
Figure 37: Agriculture in salem	106
Figure 38: Animal husbandry in salem	109
Figure 39: Handloom industry in salem.....	111
Figure 40: Percentage of tertiary sector.....	112
Figure 41: Sago industries in salem.....	113
Figure 42: Salem steel plant	114
Figure 43: Percentage of industries in salem	114
Figure 44: Salem Elcot (SEZ).....	115
Figure 45: Major economic activities and industries of Salem	117
Figure 46: Salem LPA Work Force Participation Rate.....	118
Figure 47: Work force participation.....	120
Figure 48: Work force growth trend – Salem LPA.....	124
Figure 49: Work force growth trend of male and female Salem LPA.....	124
Figure 50: Occupational structure – Salem LPA.....	126
Figure 51: Occupational structure – Salem LPA.....	127
Figure 52: Streets of Salem.....	137
Figure 53: Salem Railway Junction.....	143
Figure 54: Rail Connectivity.....	144
Figure 55: Traffic map.....	146
Figure 56: Four roads junction	147

Figure 57: Composition of Traffic Flow in Salem LPA	149
Figure 58: passenger trips by mode	150
Figure 59: A Capacity and Congestion Analysis.....	151
Figure 60: Location of water treatment plant in salem corporation.....	159
Figure 61: Main Source of drinking water in Salem City Municipal corporation	161
Figure 62: Location of drinking water in Municipal corporation	162
Figure 63: Rural Water scheme	163
Figure 64: Phase wise development of UGSS in SCMC	178
Figure 65: Classification of sewerage systems.....	179
Figure 66: Vellakuttai STP-13 MLD	179
Figure 67: Maankuttai STP-35 MLD.....	179
Figure 68: Households having latrine facility	182
Figure 69: New site of SWM in Chettichavadi	188
Figure 70: Compositon of solid waste in SCMC.....	189
Figure 71: Disposal site at Erumapalyam.....	192
Figure 72: Main Source of Lighting in Salem municipal corporation.....	199
Figure 73: Consumption-Circle wise	201
Figure 74: Smart city proposal.....	205
Figure 75: Smart city proposal- collection system	206
Figure 76: Smart city proposal-street lights	206
Figure 77: Govt. Medical College Salem	227
Figure 78: Healthcare Facilities in Salem LPA.....	233
Figure 79: Muallai Nagar green space park, under AMRUT	237
Figure 80: Salem Town Police Station.....	244
Figure 81: Suramangalam. Fire-Rescue station	245
Figure 82: Percentage contribution of households with respect to LPA	251
Figure 83: Household sizes of Salem Municipal corporation in percentage	252
Figure 84 Housing condition in Salem MC	253
Figure 85 Type of structures of census houses	253

Figure 86: Status of PMAY-U in LPA.....	254
Figure 87 Existing Slum population.....	265
Figure 88: Zone wise slum population	266
Figure 89: Percentatge housing type in slum.....	267
Figure 90: Number of households by Caste & Community	268
Figure 91: Slums in salem.....	268
Figure 92: Sivan Temple.....	277
Figure 93: Ramar temple	278
Figure 94: Sankagiri fort.....	279
Figure 95: Dheeran Chinnamalai Pillar Memorial	280
Figure 96: Kottai Marriaman Temple	281
Figure 97: Mettur Dam	283
Figure 98: Season-wise rainfall data.....	296
Figure 99: showing Ground water table (2010-2020)	300
Figure 100: Thirumanimutharu- Salem to Papparapatti polluted stretch - 15km.....	300
Figure 101: Sewerage outfall anf solid waste dumping points along the river	301
Figure 102: Mettur Dam.....	305
Figure 103: Category of industries in Salem District	307
Figure 104 Organisational Structure of salem corporation	321
Figure 105: Shevapet Market	327
Figure 106: Existing Landuse 2021	334
Figure 107 Identified Site for Sports Centre.....	361
Figure 108: Reference image for proposed Sports Centre	361
Figure 109 Proposed NMT cross section.....	373
Figure 110: Average temperature Salem	376
Figure 111 Proposed Site for Urban Forest	378
Figure 112 Existing condition	379
Figure 113 Preparing site	379
Figure 114 Present condition.....	379

Figure 115 Thirumanimuthar river location.....	381
Figure 116 Foaming of R. Thirumanimuthar due to toxic waste inlet.....	382
Figure 117 Identified Stretch at Chinneri Vayakadu for strip park.....	383
Figure 118 Identified stretch at Konerikkarai for strip park.....	383
Figure 119 Identified Stretch at Shivathapuram for strip park.....	384
Figure 120 Location of Panamarathupatti Lake	385
Figure 121 Mookaneri Lake	387
Figure 122 Kadayampatti lake,Karrupur lake,Ayothipattinam Lake	387
Figure 123 Proposed waterfront concept	387
Figure 124 Proposed Streams for conservation.....	389
Figure 125 Reference image for proposed Quarry	392
Figure 126: Proposed Land use in Salem corporation.....	398
Figure 127: Proposed Land use -2041 in Salem LPA.....	399
Figure 128: Total Land use percentage 2041	401

LIST OF MAPS

Map 1: Salem LPA Location.....	22
Map 2: Salem LPA boundry.....	27
Map 3 Census Towns in Salem LPA.....	28
Map 4: Regional Connectivity.....	35
Map 5: Forest and Hills of Salem LPA.....	44
Map 6: Population distribution in Salem corporation.....	74
Map 7: Population distribution Map of salem LPA.....	75
Map 8: Population density for LPA.....	87
Map 9: Population growth rate of salem LPA.....	88
Map 10: Population growth in salem corporation.....	89
Map 11: population density salem corporation.....	90
Map 12: Primary sector.....	108
Map 13: Secondary sector with power loom and handloom.....	116
Map 14: Work Force Participation Rate.....	129
Map 15 Regional Connectivity.....	133
++Map 16: Road network – Salem LPA.....	141
Map 17: Level of Service.....	142
Map 18: Water supply connection in the salem corporation.....	158
Map 19: Ground water.....	164
Map 20: Water supply in Salem LPA.....	169
Map 21: Solid waste and sanitation.....	183
Map 22: Storm water Drain.....	191
Map 23: Educational Facilities in Salem LPA.....	216
Map 24: Educational Facilities in Salem Corporation.....	217
Map 25: Spatial distribution of Primary School.....	229
Map 26: Spatial distribution of Middle School.....	230
Map 27: Healthcare Facilities in Salem Corporation.....	234
Map 28: Fire and police statio.....	247

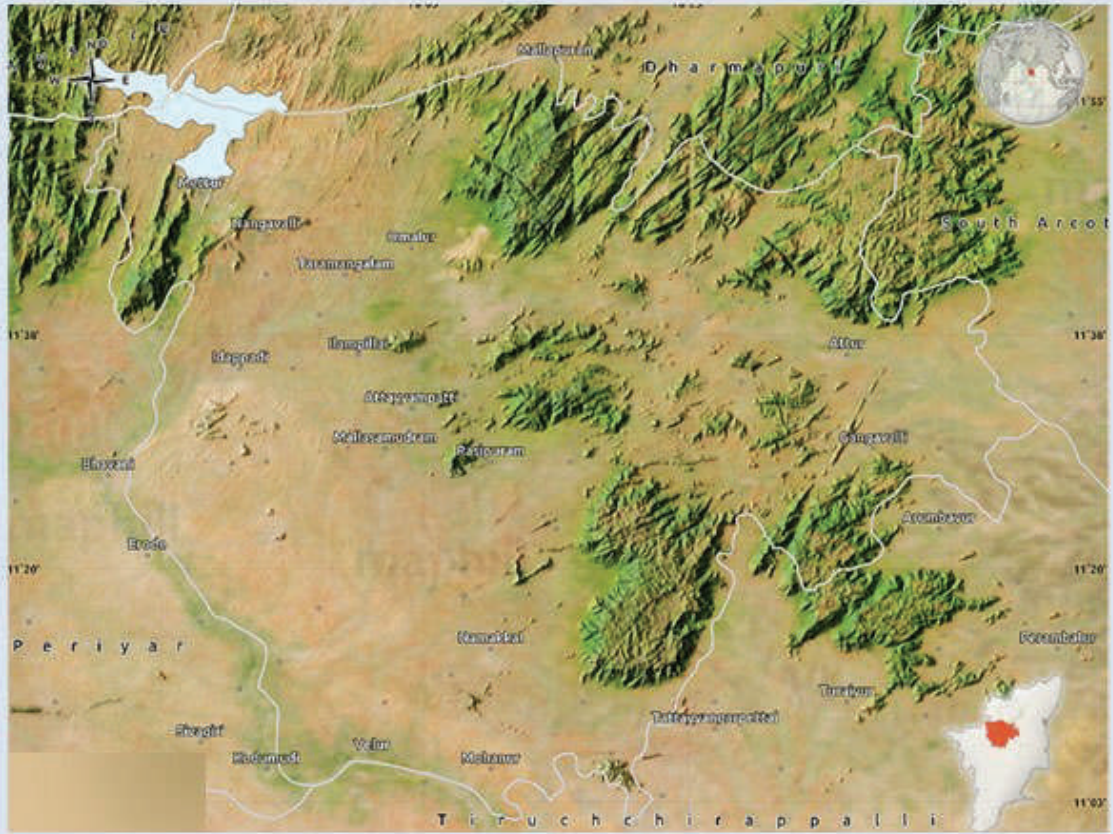
Map 29: Slum locations in Salem corporation.....	264
Map 30: Continous Built Up Area.....	272
Map 31: Road Network CBA	273
Map 32: Landuse in CBA.....	274
Map 34: Physiography of Salem LPA	293
Map 35: Soil Map for Salem.....	295
Map 36: Major industries and industrial areas within the LPA	309
Map 37: Vulnerable Flood Areas in Salem LPA	313
Map 38 Existing Landuse Salem Corporation.....	336
Map 39 Existing Landuse Salem LPA	337
Map 40: Existing Landuse Suitability.....	341
Map 41: Elevation Map	342
Map 42: Proximity from Roads.....	343
Map 43: Distance from Water bodies.....	344
Map 44: Industrial Suitability	345
Map 45: Institutional Suitability	346
Map 46 Residential land suitability.....	347
Map 47 Residential Layout extent.....	348
Map 48 Commercial Layout extent	349
Map 49 Industry Layout Extent	350
Map 50 Industrial Layout extent.....	351
Map 51 Layout Extents.....	352
Map 52: Proposed science park and sports centre.....	362
Map 53 Proposed Trade Center.....	365
Map 54: Propose common facilities centre fro sliver work shop.....	366
Map 55 : Recommendations for sago-based industries.....	367
Map 56 Proposed Grid of Roads	374
Map 57 Proposed Blue Green infrastructure	390
Map 58 Proposed Landuse Salem Corporation	405

Map 59 Proposed Landuse Salem LPA..... 406
Map 60: Proposed Landuse Total Salem LPA 407

ACRONYMS

AMRUT	Atal mission for rejuvenation and urban transformation
CBA	Continuous built-up area
CBD	Central business district
CLPA	Composite local planning area
CMP	Comprehensive mobility plan
CPHEEO	Central public health and environmental engineering organization
DTCP	Directorate of town and country planning
ERM	Environment resource management
GIS	Geographic information system
IPH	Indian public health
IS	Indian standards
KLD	Kilo litres per day
LPA	Local planning area
LPCD	Liters per capita per day
M. CORP	Municipal corporation
MCC	Micro composting centre
MIG	Middle income group
MLD	Million liters per day
NDDP	Net district domestic product
NEERI	National environmental engineering research institute
NH	National highway
NMT	Non-motorised transport
NUHM	National urban health mission
OHT	Over head tank
PCU	Passanger car unit

PHC	Primary health centre
PWD	Public works department
RD	Rural development
ROW	Right of way
RS.	Rupees
SDG	Sustainable development goals
SEZ	Special economic zone
SH	State highway
SIDCO	Small industries development corporations
T&CP ACT	Town & country planning act 1971
TANGEDCO	Tamil nadu generation and distribution corporation limited
TNCDBR	Tamil nadu combined development and building rules
TNEB	Tamil nadu electricity board
TNSCB	Tamilnadu slum clearance board (erst while)
TNUHDB	Tamilnadu urban habitat development board
TP	Town planning
TWAD	Tamil nadu water and drainage board
UGSS	Under ground sewerage system
ULB	Urban local body
URDPFI	Urban and regional development plans formulation & implementation
WHO	World health organization



{ 1 } Introduction

1.0 INTRODUCTION

1.1 Introduction

India's population in all is expected to grow by 25%, with reference to 2011, to 1.52 billion by 2036, according to the final report of the technical group on population projections dated July 2020. The group was constituted by the National Commission on Population (NCP) under the Ministry of Health and Family Welfare with the mandate to provide population projections for the period 2011 to 2036.

India's urban population is expected to increase from 377 million in 2011 to 534 million in 2026. The report projects that as much as 70% of this increase will be in urban areas. India's urban population will increase from 377 million in 2011 to 594 million in 2036 – a growth of 57%. So, while 31% of Indians were living in urban India in 2011, that will grow to 39% by 2036.

The share of the urban economy in the country's overall economy is increasing over the years. Hence, our country has to improve its urban infrastructure to achieve the objectives of economic development. Urban transport is one of the major problems, affecting the mobility of people and the economic growth of urban areas. These problems are due to prevailing imbalance in the modal split; inadequate transport infrastructure and its sub-optimal use, non-integration of land use and transport infrastructure; and lack of improvement or little improvement in city bus services. This has resulted in the accelerated growth of personalized modes which is unsustainable and needs to be corrected. This has resulted in the import of oil becoming the biggest component in the imports and increasing the current account deficit. This in turn is severely affecting the country's economic growth.

1.2 Concept of Master Plan

Master Plan is comprehensive that is it integrates various aspects of planning like housing, transportation, infrastructure etc. All the aspects considered that affect the quality of life of people and all the interrelationships between various aspects; Multidisciplinary in nature: it encompasses various disciplines of studies like social

aspects, economics, environment, engineering, architecture etc.; the Master plan is a long-term document. It clears out the vision for the prospective year for the city and plans out development for future; the Master plan focuses on the rational use of land that is demarking land for the use most optimal for the activity at a place. It efficiently uses resources to meet the present and future requirements of the citizens; the Master



Figure 1: Concept of Master Planning Process

plan should consider the environment and costs related to it. The proposals for development should be environmentally sustainable.; Master Plan is based on inclusive planning. It considers all sections of people in society in development proposals and focuses on affordability; Master plan gives restrictions on ecologically sensitive areas, on heritage sites and traditionally built-up areas and gives special norms for these places; Master Plan leads to a balanced growth of the city. It prevents the concentration of a particular activity in one place and considers the efficient distribution of facilities, infrastructure, networks and housing, and follows the neighbourhood concept of development.

1.3 Process of Master Plan Preparation

i. Legal Process

A statutory backing is needed to prepare any legal plan so that it can be implemented on the ground. It is governed by principles, statutes, and codes

which are derived from the state. Various legislations which provide legal backing are; The development authority act; the urban improvement trust act; Town and Country Planning Act. The need for statutory backing is that it gives the power to exercise police power and the power of eminent domain. Any construction which does not follow the master plan can be given court notice and demolished. Most of the planning processes take place to follow a rational planning model.

ii. Technical Process

It includes the framework of working in order to prepare a plan starting from defining goals to monitoring. Master Plan preparation is based on the “Systems View of Planning” which involves instrumental rationality. The stages and steps followed by a particular authority or the concerned plan-making body might differ. The complexity of the city and the organisation itself has a direct impact on the process adopted.

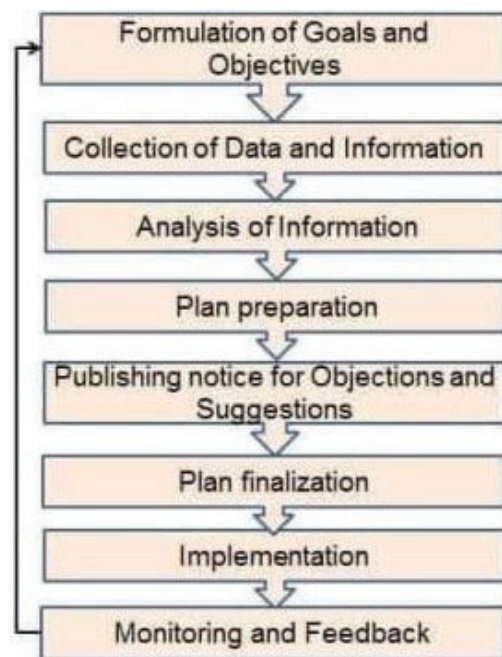


Figure 2: Master Plan Methodology

iii. Public Process

Involving the community in plan preparation is one of the most important components in plan making as they are better verse in their local issues and solutions. In India, public participation is in the form of public hearing. This process is also called as “Public Participation” or “Public Hearing”. The whole aim of having a master plan growth of the area for the residents of the place

thus it becomes essential to take their views, objections and suggestions into account.

iv. Management Process

- v. The planning process is to be managed by taking care of the resources like time and manpower, the internal organization of departments and working relationships and coordination among various departments and planning agencies. The number of stakeholders at times are numerous as in the case of metropolis where the division of work is precise and given to different “boards” or other subdivision of concerned departments. This classification makes it integral to consider all the concerned departments and agencies and thus their management.

1.4 Need for Master Plan

A **Master Plan** is a comprehensive, long-term plan that guides an urban area's physical, social, and economic development. There are several reasons why a master plan may be needed, including:

- ✚ **Clarifying goals and objectives:** A master plan can help clearly define a project's goals and objectives, and ensure that everyone involved is working towards the same end.
- ✚ **Facilitating decision-making:** A master plan can provide a framework for decision-making, by outlining the options available and the potential impacts of different choices.
- ✚ **Coordinating resources:** A master plan can help to coordinate the allocation of resources, including people, time, and money, to ensure that they are used efficiently and effectively.
- ✚ **Ensuring sustainability:** A master plan can help to ensure that a project is sustainable over the long term, by considering factors such as environmental impact, economic viability, and social equity.

- ✚ **Providing a roadmap:** A master plan can provide a roadmap for the future, outlining the steps needed to achieve the desired outcomes, and setting milestones and timelines for progress.

Overall, a master plan can be a valuable tool for projects of all sizes and types, helping to ensure that they are well-planned, well-coordinated, and well-positioned for success.

1.5 Focus on Master Plan

The focus of the Master Plan can vary depending on the specific needs and characteristics of the urban area, but generally, the plan is designed to achieve the following objectives

- i. **Land Use Planning:** Master Plan focuses on how land in the urban area will be used. It identifies areas for different land uses such as residential, commercial, industrial, institutional, and recreational purposes. The plan also outlines how land will be developed and used over time.
- ii. **Infrastructure Development:** Master Plan focuses on the development of infrastructure such as roads, water supply, sewerage, drainage, transportation, and public utilities. The plan identifies the infrastructure needs of the urban area and outlines how they will be developed to meet current and future demands.
- iii. **Environmental Sustainability:** Master Plan focuses on environmental sustainability by promoting environmentally responsible development practices. The plan identifies ways to protect and conserve natural resources, minimize waste, and reduce the environmental impact of urbanization.
- iv. **Social Development:** Master Plan focuses on social development by promoting social inclusion, equity, and liveability. The plan identifies ways to promote community engagement, improve access to social services, and enhance the quality of life for all residents.
- v. **Economic Development:** Master Plan focuses on economic development by promoting economic growth and job creation. The plan identifies economic

opportunities, such as new industries or commercial developments, and outlines strategies to attract investment and create jobs.

Overall, Master Plan is a tool for managing urban growth and development in a sustainable and equitable way. It provides a roadmap for the future of the urban area, outlining strategies to achieve a balance between economic development, social progress, and environmental sustainability

1.6 Approach of the Master Plan

The approach of developing a master plan involves a comprehensive and integrated process that considers a wide range of factors such as social, economic, and environmental conditions. The following are the key approaches to developing a master plan:

- i. **Holistic Approach:** The holistic approach considers the interrelationships between various components of the area to be developed. This approach focuses on creating a balance between social, economic, and environmental factors.
- ii. **Stakeholder Engagement:** Stakeholder engagement is an essential approach to developing a master plan. This approach involves engaging with stakeholders to understand their needs, priorities, and concerns. This helps to ensure that the plan reflects the needs of the community and is more likely to be successfully implemented.
- iii. **Evidence-Based Planning:** Evidence-based planning involves using data and analysis to inform the development of the master plan. This approach helps to ensure that the plan is based on a thorough understanding of the area being developed and its characteristics.
- iv. **Adaptive Planning:** Adaptive planning involves developing a plan that can adapt to changing circumstances. This approach recognizes that conditions in the area being developed are likely to change over time and that the plan needs to be flexible enough to adapt to these changes.

- v. **Sustainability:** The sustainability approach focuses on developing a master plan that is environmentally, socially, and economically sustainable. This approach recognizes that development should not come at the expense of the environment or the well-being of the community.
- vi. **Implementation Focus:** The implementation focus approach involves developing a plan that is focused on implementation. This approach recognizes that the success of the plan is dependent on its implementation and focuses on developing a plan that is practical and feasible to implement.

In all, the approach to developing a master plan should be collaborative, evidence-based, and focused on creating a sustainable and adaptable plan that reflects the needs of the community.

1.7 Aims of the Master Plan

The main aim of the Master Plan under the Atal Mission for Rejuvenation and Urban Transformation (AMRUT) is to ensure the planned development of cities and towns in India with a focus on providing basic amenities like water supply, sewerage, urban transport, and parks to improve the quality of life of its citizens.

AMRUT seeks to promote sustainable and inclusive urban development by encouraging the adoption of green and energy-efficient technologies, promoting citizen participation in urban planning, and improving urban governance through capacity building and institutional reforms.

The Master Plan under AMRUT aims to create infrastructure that meets the demands of urbanization in India, including provisions for affordable housing and slum rehabilitation, while promoting economic growth and job creation in urban areas. By doing so, AMRUT aims to create liveable cities and towns that are able to provide a good quality of life to their residents.

1.8 Objective

The major objective is to develop common digital geo-referenced base maps and land use maps using Geographical Information System (GIS) in each AMRUT city to formulate Master Plans.

The primary objective of the Master Plan under AMRUT (Atal Mission for Rejuvenation and Urban Transformation) is to establish a comprehensive urban planning framework that guides the development of cities and towns in a systematic and sustainable manner. The key focus of the Master Plan is to:

- ✚ Identify infrastructure gaps and prioritize investments in areas such as water supply, sewerage, drainage, urban transport, parks, and green spaces, among others.
- ✚ Promote compact and mixed land-use development that reduces urban sprawl and supports the efficient use of resources.
- ✚ Foster sustainable and inclusive urban development that considers the needs of all segments of society, including the poor and vulnerable.
- ✚ Strengthen urban governance and institutional capacities to enable effective implementation of the Master Plan.

1.9 Components

The major components are:

- ✚ **Generation of base Map and Thematic Map and Urban Database Creation**
 - The **base map** serves as the foundation for all other planning activities and provides a graphical representation of the existing physical and socio-economic conditions of the area to be planned.
 - A **thematic map** is a type of map that emphasizes a particular theme or topic, such as population density, land use, or transportation networks. In the context of the AMRUT Master Plan, thematic maps can be used to visualize and analyze various aspects of urban infrastructure and services,

- the **creation of an urban database** is an important component of the AMRUT master plan, as it provides the necessary data and information to support evidence-based urban planning and decision-making.

- ✚ **Formulation of Master Plan**

- the **formulation of a Master Plan** in the AMRUT program involves a data-driven, stakeholder-centric, and integrated approach to urban development. It is a critical step towards improving the quality of life in urban areas and achieving sustainable development goals.

- ✚ **Capacity Building**

- The **capacity-building** activities under the AMRUT Master Plan aim to develop a skilled workforce that can effectively plan, implement, and maintain sustainable urban infrastructure projects. This will enable ULBs to provide basic services to citizens and promote inclusive and sustainable urban development.

1.10 Scope of the Master Plan

The Master Plan under the Atal Mission for Rejuvenation and Urban Transformation (AMRUT) is a crucial component of the mission. The scope of the Master Plan includes:

- ✚ **City-level Infrastructure Planning:** The Master Plan under AMRUT aims to provide a comprehensive city-level infrastructure plan that considers the existing infrastructure, future requirements, and potential growth of the city.

- ✚ **Citizen Participation:** The Master Plan is developed with the active participation of citizens, local authorities, and other stakeholders. This ensures that the infrastructure plan meets the needs and aspirations of the people.

- ✚ **Area-Based Development:** AMRUT focuses on area-based development, which involves the comprehensive development of a specific area within the city. The Master Plan identifies such areas and lays down the plan for their development.

- ✚ **Project Selection:** The Master Plan also includes the selection of priority projects based on their potential impact on the quality of life of citizens. The

projects are selected after careful consideration of their feasibility, sustainability, and potential for replication.

- ✚ **Monitoring and Evaluation:** The Master Plan also includes a monitoring and evaluation framework that tracks the progress of the implementation of projects and ensures that the objectives of the plan are met.

1.11 Methodology

The methodology used in the AMRUT Master Plan is designed to ensure that urban areas in India have access to basic infrastructure and services and to promote sustainable urban development and it involves several steps, including:

- i. **Assessment of urban infrastructure and services:** The first step is to assess the existing urban infrastructure and services in the city. This includes water supply, sewerage, drainage, urban transport, and solid waste management, among others. The assessment helps in identifying the gaps in the existing infrastructure and services.
- ii. **Citizen consultation:** The AMRUT Master Plan is prepared with extensive consultation with citizens, especially the urban poor and marginalized communities. Public consultations are conducted to identify the needs and priorities of the residents, and their inputs are considered while preparing the plan.
- iii. **Formulation of strategic goals:** Based on the assessment and citizen consultations, strategic goals are formulated for the city. The goals are aligned with the overall mission of AMRUT, which is to improve the quality of life in urban areas.
- iv. **Preparation of the AMRUT Master Plan:** The AMRUT Master Plan is prepared based on the strategic goals formulated in the previous step. The plan includes details of the proposed infrastructure projects, including their scope, cost, and timelines.
- v. **Approval and implementation:** The AMRUT Master Plan is approved by the State Level High Powered Steering Committee (SLHPSC), and funds are

allocated for the implementation of the plan. The plan is implemented by the Urban Local Bodies (ULBs) with the support of the State and Central Governments.

1.12 Process of Formulation of GIS-Based Master Plan

Formulating a GIS-based master plan involves a systematic approach that considers several key factors. As per AMRUTs guidelines process that can be followed:

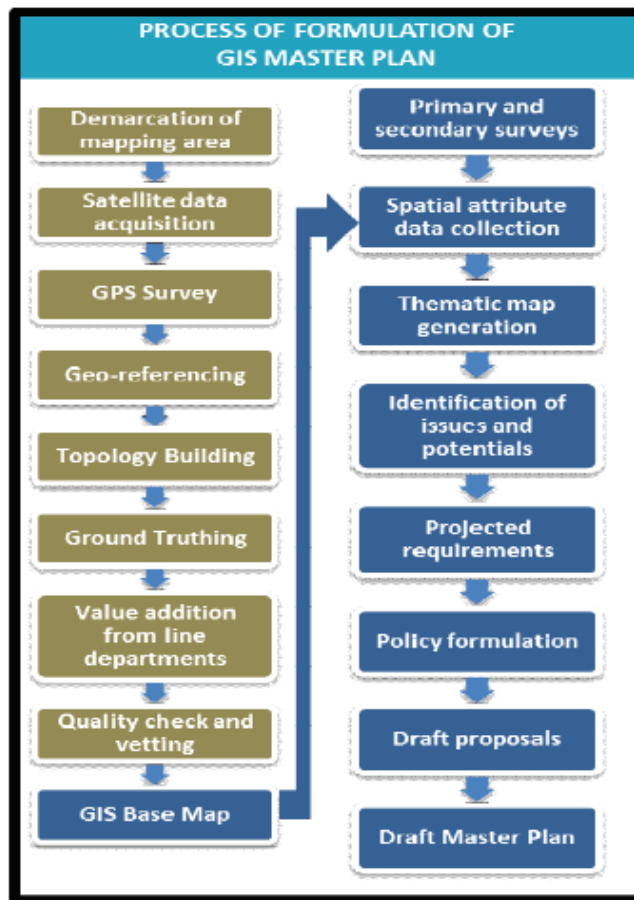


Figure 3: Process of Formulation of GIS based Master plan

1.13 GIS-Based Approach

Geographical Information System (GIS) for preparation of the Master Plan. The GIS System can be defined as an integrated software package specifically designed for use with geographic data that performs a comprehensive range of data-handling tasks.

These tasks include data input, storage, retrieval, and output, in addition to a wide variety of descriptive and analytical processes

A GIS-based approach for Master Planning involves using Geographic Information Systems (GIS) technology to analyse and visualize spatial data. GIS technology allows planners to overlay different layers of spatial data, such as land use, transportation networks, environmental features, and population demographics, to create a comprehensive picture of the current conditions and potential development opportunities of a particular area.

The GIS-based approach for master planning involves the following steps:

- ✚ **Data Collection:** Gathering data on various aspects of the area to be planned such as demographics, land use, transportation, utilities, environmental features, etc.
- ✚ **Data Analysis:** Using GIS software to analyse the collected data to identify patterns and relationships between different layers of data.
- ✚ **Scenario Planning:** Creating different scenarios based on the analysis and evaluating their impact on the area's future development.
- ✚ **Visualization:** Using GIS software to create visual representations of the various scenarios and their impact on the area's development.
- ✚ **Decision-making:** Based on the visualization, planners can make informed decisions on the best approach to develop the area.
- ✚ **Implementation:** The final step is the implementation of the chosen master plan, which involves the execution of different development projects in the area.

The use of GIS technology in Master Planning allows planners to make informed decisions based on a comprehensive analysis of spatial data. It also enables stakeholders to visualize the impact of different scenarios on the area's development, promoting transparency and collaboration in the planning process.



{ 2 } Background of Study

2.0 BACKGROUND OF THE STUDY

2.1 Background

The GIS-based Master Plan is prepared under AMRUT (Atal Mission for Rejuvenation and Urban Transformation) scheme. The mission is to be taken up as a centrally funded reform for 500 AMRUT (Atal Mission for Rejuvenation and Urban Transformation) cities the by Ministry for Urban Development, Government of India and to be implemented by State Governments. The Directorate of Town and Country Planning is the State Nodal Agency (SNA) for implementing the scheme in Tamil Nadu State. with a special focus on water supply, sewerage, stormwater drains, green spaces and parks. The mission mandates a set of 11 reforms which have to be implemented by all the states and 500 mission cities within 4 years. One such reform under 'Urban Planning and City Development Plans' is the preparation and implementation of a master plan using GIS. In the above context, the Directorate of Town and Country Planning, Government of Tamil Nadu has awarded the preparation of a GIS-Based Master Plan (MP) Formulation for AMRUT Cities in Tamil Nadu –Salem Local Planning Areas, (A Govt. of India undertaking Company), Ministry of Jal Shakti, Govt. of India.

The formulation of the Master Plan started with the assessment of the existing conditions of the town/cities and accounting for the potential resources and constraints for development. Thereafter, development priorities were set up for the urban area taking into consideration of the socio-economic and other infrastructure needs as per Tamil Nadu Town and Country Planning Act, 1971. The formulation of the Master Plan for the development area started after an analysis of status issues and consideration of the prime issues as indicated in a phased manner.

The Master Plan for Local Planning Areas is prepared for 20 years, considering the various demand of the projected population. This report covers aspects such as the collection and review of sector-wise data on the existing situation. And also study the demand, and supply and identify the gap in the service delivered, assess the environmental conditions, study the traffic situations, and land use pattern, identify existing problems, and potentials, and propose land parcels for various activities.

2.2 Stages of the Projects.

As per the scope of the project, there are seven stages/ deliverables in the project given below.

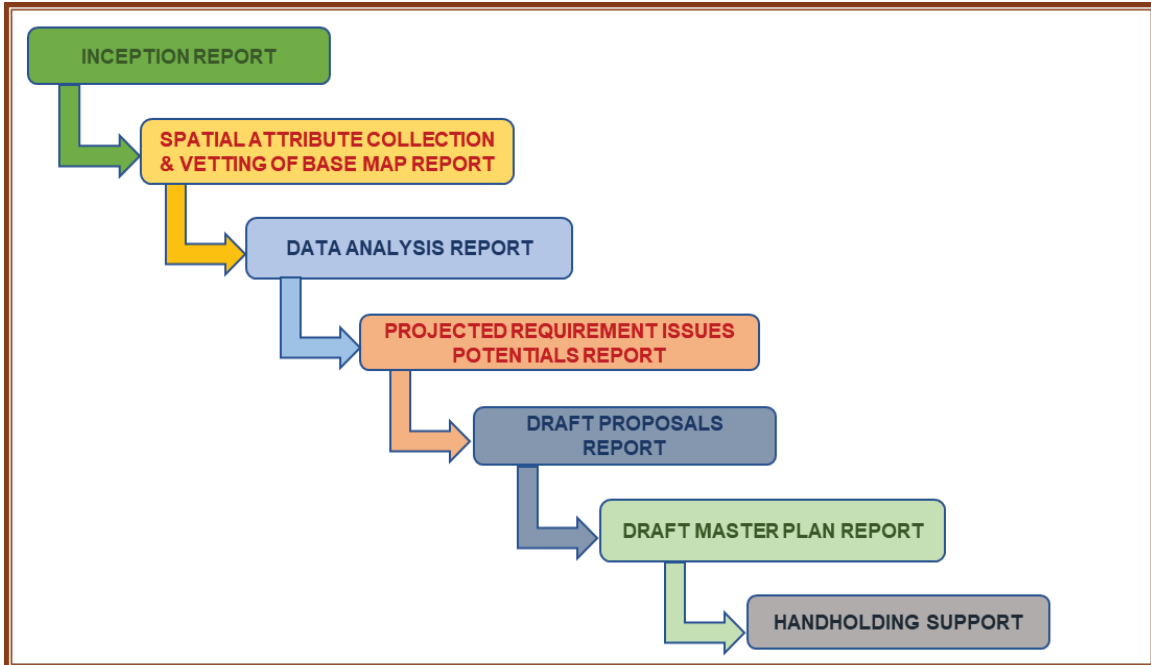


Figure 4: Approach & Methodology (Project Deliverables)

2.3 Deliverable

As per the scope of deliverables in the preparation of GIS Based Master Plan Formulation with respective local Planning Areas wise has involved two consultants namely M/s. National Remote Sensing Agency, Hyderabad, and WAPCOS Consultants at Chennai. The following deliverables are made according to the consultants.

M/s. National Remote Sensing Agency, Hyderabad

- Demarcation of the area of mapping
- Procurement of Satellite images/ Data acquisition
- Geo-referencing
- Preparation of Base Map from Satellite data
- Topology building
- Quality Check
- Draft Map Generation

- Final Map Delivery in soft GIS Copy





 **WAPCOS Consultants, Chennai.**

- Ground truthing/Vetting data of base maps prepared by WAPCOS
- Data collection and surveys
- Village/Town Cadastral Maps collected/ converted into soft copy/ incorporated into the GIS base layer
- Data analysis report including generation of thematic maps, charts, diagrams, etc

 **Consultants, Chennai.**

- Identification of issues & potentials
- Projected Requirements
- Draft proposals
- Draft master plan

Based on general understanding of the above content of Master Plan Reports, here are some elements that could be included in a Master Plan for Salem LPA Report:

-  Scope and objectives: Clearly define the scope and objectives of the LPA report, including the specific areas or issues that need to be addressed.
-  Data collection and analysis: Identify the sources of data that will be used to inform the report, such as census data, land use surveys, and stakeholder input. Plan for how this data will be collected, analysed, and presented in the report.
-  Policy and regulatory framework: Review the existing policy and regulatory framework that governs land use in Salem, and identify any gaps or inconsistencies that need to be addressed.
-  Stakeholder engagement: Develop a plan for engaging with stakeholders, including local residents, businesses, and community groups. This could involve public meetings, surveys, and other forms of outreach.

- ✦ Land use scenarios: Develop a range of land use scenarios that reflect different development patterns and priorities. These scenarios should be informed by the data collected and the feedback received from stakeholders.
- ✦ Recommendations: Based on the analysis and stakeholder input, develop a set of recommendations for land use policy and regulations in Salem. These recommendations should be clear, actionable, and aligned with the objectives of the LPA report.

In all, the master plan for Salem LPA report should be comprehensive, data-driven, and stakeholder-informed, with a clear focus on improving land use policies and regulations in the town.



{ 3 } Overview of Study Area

3.0 OVERVIEW OF STUDY AREA

3.1 Overview

The Government in its G.O.Ms.No.420 H&UD Dept dt/10.06.93 Notified Salem Local Planning Area the under section 10(1) of Town and Country Planning Act, 1971. Finally, Salem Local Planning Area was confirmed with old Salem Municipal Area and 154 surrounding Village under section 10(4) of the Town and Country Planning Act, 1971 in G.O.No.56 H&UD Dept. dated 10.02.97. The extent of the Salem Local Planning Area was 675.59Sq.Km. And its population was 987410 as per 1991 Census. Salem Local Planning Authority was constituted with District Collector as Chairman and Joint Director of Town and Country Planning as Member Secretary as in G.O.Ms.No.759 H&UD Dept dt 01.09.93 and G.O.Ms.No.282 H&UD Dept dt 19.08.97.

The Government in its G.O.(Ms.) No.9 Housing and Urban Development [UD4(2)] Department Dated:19.01.2018. Local Planning area - Salem Local Planning Area – Inclusion of additional areas – Intention notified under clause (b) the under section 10 (1) of Town and Country Planning Act, 1971 (Tamil Nadu Act 35 of 1972) – Confirmation under sub -section (4) of section 10 of the said Act, the Salem Local Planning Area consists of Salem Municipal Corporation, 2 Municipalities and 8 Town Panchayats. The Salem local planning area limits were extended from 643.17 sq.km to 1314 sq.km and the total population of the SLPA as per 2011 Census is 18,95,434.

3.2 GIS based master plan formulation for Salem LPA

GIS plays a pivotal role in decision-making, urban planning, and effective management in urban areas. Its dynamic query capabilities and integration with satellite imagery allow municipalities to generate essential datasets for rapid, comprehensive, and implementable urban plans. GIS empowers urban planners by providing analytical tools to understand geography complexities, identify service gaps, and formulate solutions. As a sophisticated technological tool, GIS serves both analytical and modeling purposes in urban planning. Spatial analysis, a core GIS function, offers

insights into the geographical dimensions of urban challenges. Land suitability analysis optimizes land utilization for sustainable urban development. In the formulation of the Tiruvannamalai Local Planning Authority's Master Plan, GIS aids in demand assessment, issue identification, and strategy development, producing base maps, thematic maps, data analysis reports, and the final Master Plan document. Integrating GIS into planning frameworks enables cities to leverage technology for resilient, sustainable, and well-informed urban landscapes

3.3 District Profile

Salem, situated in the north-eastern part of Tamil Nadu, India, boasts a rich geographical and historical tapestry. Nestled along the Thirumanimuthar River at the foothills of the Eastern Ghats, its coordinates are approximately 11.6643° N latitude and 78.1460° E longitude. The district shares borders with Namakkal, Dharmapuri, Krishnagiri, and Erode districts. Salem serves as the administrative headquarters, divided into four Revenue Divisions and 13 Taluks, with a well-organized governance structure. The district comprises a Municipal Corporation, four Municipalities, 33 Town Panchayats, and 30 Census towns, along with 640 Revenue Villages.



Figure 5: Sankaragiri fort & Yercaud

The name 'Salem' has historical roots, possibly deriving from 'Sela' or 'Shalya,' reflecting the hilly topography. Hills surround the town, with Nagarmalai to the north, Jeragamalai to the south, Kanjanamalai to the west, and Godumalai to the east. The Thirumanimuthar River acts as a natural demarcation.

Salem's rich cultural heritage is evident in landmarks like the Kottai Mariamman Temple, Sugavaneshwarar Hills temple, Skandashramam, and Bhagavathi Amman

Temple in Tharamangalam. Yercaud, known as the Jewel of the South, offers scenic attractions like Mettur Dam, Sankari Fort, Tharamangalam, and Kailasanathar Temple. Salem's strategic location makes it accessible from major cities, enhancing its appeal for spiritual retreats and tourism. Salem's strategic location ensures accessibility from major cities like Bangalore, Coimbatore, Trichy, Madurai, and Chennai, making it a destination for spiritual retreats and scenic wonders.

Salem, often hailed as the "Steel City" due to the prominence of the Salem Steel Plant, stands as a beacon of industrial prowess in the region. The steel industry plays a pivotal role in shaping the city's economic landscape, and the existing Steel Rolling Mills have propelled the renown of the "SALEM STEEL" brand of SAIL's international quality stainless steel sheets far and wide. While the ambitious vision of a comprehensive Steel Plant is yet to be fully realized, these rolling mills have become synonymous with quality in the global market. Salem is also recognized for its lush mango orchards, earning it the affectionate moniker of the "Mango City." The extensive cultivation of mangoes in the surrounding areas adds an agrarian dimension to Salem's identity.



Figure 6: Salem Steel plant

SALEM LPA

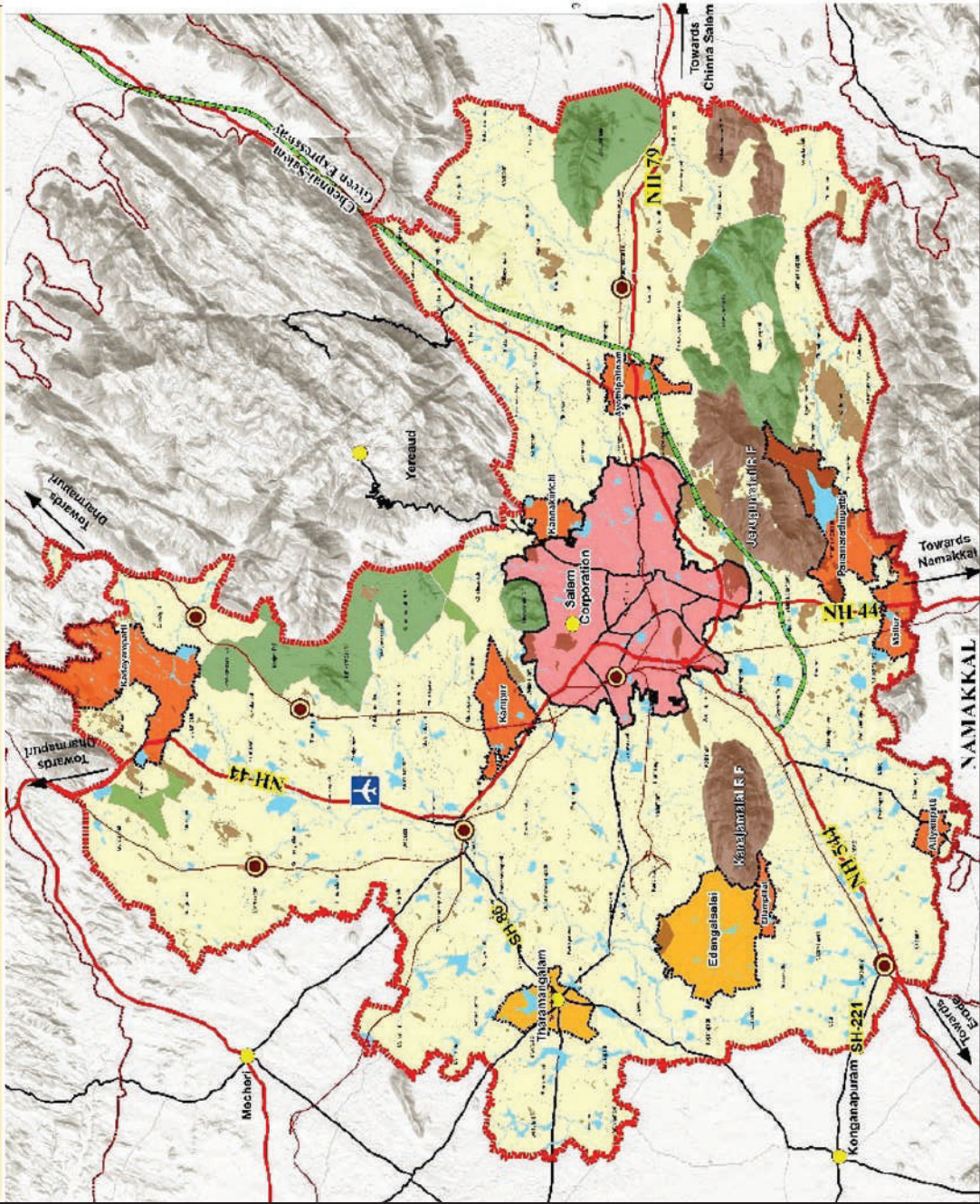
PREPARATION OF GIS BASED MASTER PLAN FORMULATION FOR AMRUT CITIES IN TAMILNADU

Location Map

- Legend**
- Airport
 - Railway Station
 - Bus Stand
 - Salem Corporation
 - Municipality
 - Town Panchayat
 - Revenue Villages
 - NH
 - SH
 - Green Corridor
 - Hills
 - Forest
 - Water Body
 - LPA Boundary
 - District Boundary



Directorate of Town and Country Planning
225, Anna Road, Chennai - 600 002



Map 1: Salem LPA Location

These dual epithets, "Steel City" and "Mango City," reflect the multifaceted nature of Salem, showcasing its industrial, agricultural, historical, and geographical significance. The industrial landscape is further enriched by entities like SISCOL, MALCO, and CHEMPLAST, with Mettur Thermal and Hydel Power Plant contributing significantly to the power generation sector. Salem has been designated as a Textile Export Zone by the Government of India, with a focus on gorgeous silks, delicate cottons from handlooms, and the renowned High Court dhotis. The city's weavers, comprising 64 primary handloom cooperatives and 17 power loom cooperatives, have made strides in the Textiles Export Market, producing items like Venpattu dhotis, silk shirting, silk angavastram, silk saris, cotton saris, and towels.

Salem's textile heritage is further underscored by the recognition of Salem Venpattu with the Geographical Indication (GI) tag in 2008. Seven cooperative societies are actively involved in its production. The city is also celebrated for its exquisite mango varieties, with Malgova being a particular favorite. Furthermore, Salem holds the distinction of being the National Centre for sago and starch products, further diversifying its economic contributions on the national stage.



Figure 7: Salem GI Tags

Salem is a notable market town, serving as a hub for agricultural produce. The renowned "Leigh Bazaar," dating back to 1840, and "The Shevapat," known as Dalal Street, are vital commercial centers dealing in commodities like precious metals, food grains, oils, yarn, textiles, and minerals.

Rope making is a significant cottage industry in Salem, showcasing the city's craftsmanship and contributing to its industrial heritage. Salem's economic importance is further emphasized by its abundant reserves of magnesite, bauxite, and various minerals, fueling local industries and positioning the city strategically in the regional economy.



Figure 8: Shevapet Market

3.4 Profile of Salem LPA

The Salem Local Planning Area (LPA) has undergone significant administrative developments, stemming from the bifurcation of Salem District into Salem and Namakkal districts. The official notification designating Salem as an LPA under Section 10(1) of the Town and Country Planning Act, 1971, was issued through G.O.Ms.No.420 H&UD Dept on 10.06.93. The confirmation of the Salem LPA included the old Salem Municipal Area and 154 surrounding villages, as detailed in G.O.No.56 H&UD Dept. dated 10.02.97. At that time, the extent of Salem LPA was 675.59 sq.km, with a population of 987,410 according to the 1991 Census.

The formation of the Salem Local Planning Authority took place, with the District Collector as Chairman and the Joint Director of Town and Country Planning as the Member Secretary, as established through G.O.Ms.No.759 H&UD Dept dated 01.09.93 and G.O.Ms.No.282 H&UD Dept dated 19.08.97.

A significant expansion occurred with G.O.(Ms.) No.9 Housing and Urban Development [UD4(2)] Department dated 19.01.2018, increasing the Salem LPA from 643.17 sq.km to 1314 sq.km. The population, per the 2011 Census, surged to 18,95,434. This expansion reflects the dynamic nature of urban planning, accommodating evolving needs and demographic changes within the Salem region.

The extended Salem Local Planning Area (LPA) includes four taluks: Salem, Omalur, Sankari, and Vazhapadi, covering around 25% of the district. With Salem Taluk comprising 46%, Omalur 38%, Sankari 6%, and Vazhapadi 10%, this distribution reflects a well-planned urban initiative, addressing diverse needs and developmental nuances in each taluk. This approach contributes significantly to shaping both urban and regional development, emphasizing a comprehensive vision for Salem's progress and highlighting the extended LPA's pivotal role in steering urban development in Salem and its surrounding regions.

3.4.1 Salem City Municipal Corporation

The Salem City Municipal Corporation has a historical foundation dating back to 1866 when the Salem Municipality was established to administer a town with an initial population of around 45,000. Over the years, it underwent significant development, achieving First Grade status in 1933, Selection Grade Municipality in 1953, and Special Grade status in 1972. In 1994, Salem attained Municipal Corporation status, marking a transformative milestone.

The city's expansion continued with the inclusion of Suramangalam Municipality, Jarikondalampatty Town Panchayat, Kannankurichi Town Panchayat, and 21 other Village Panchayats into Salem City Municipal Limits in 1994. This expansion increased the area to 91.34 sq. km and the population to 829,267 as per the 2011 Census. Salem Corporation is governed by a well-organized structure with 60 wards distributed across four Zonal Offices: Suramangalam, Hasthampatty, Ammapet, and Kondalampatty. Each zone is overseen by a Zonal Chairman and an Assistant Commissioner. This strategic division facilitates efficient governance and a coordinated approach to urban

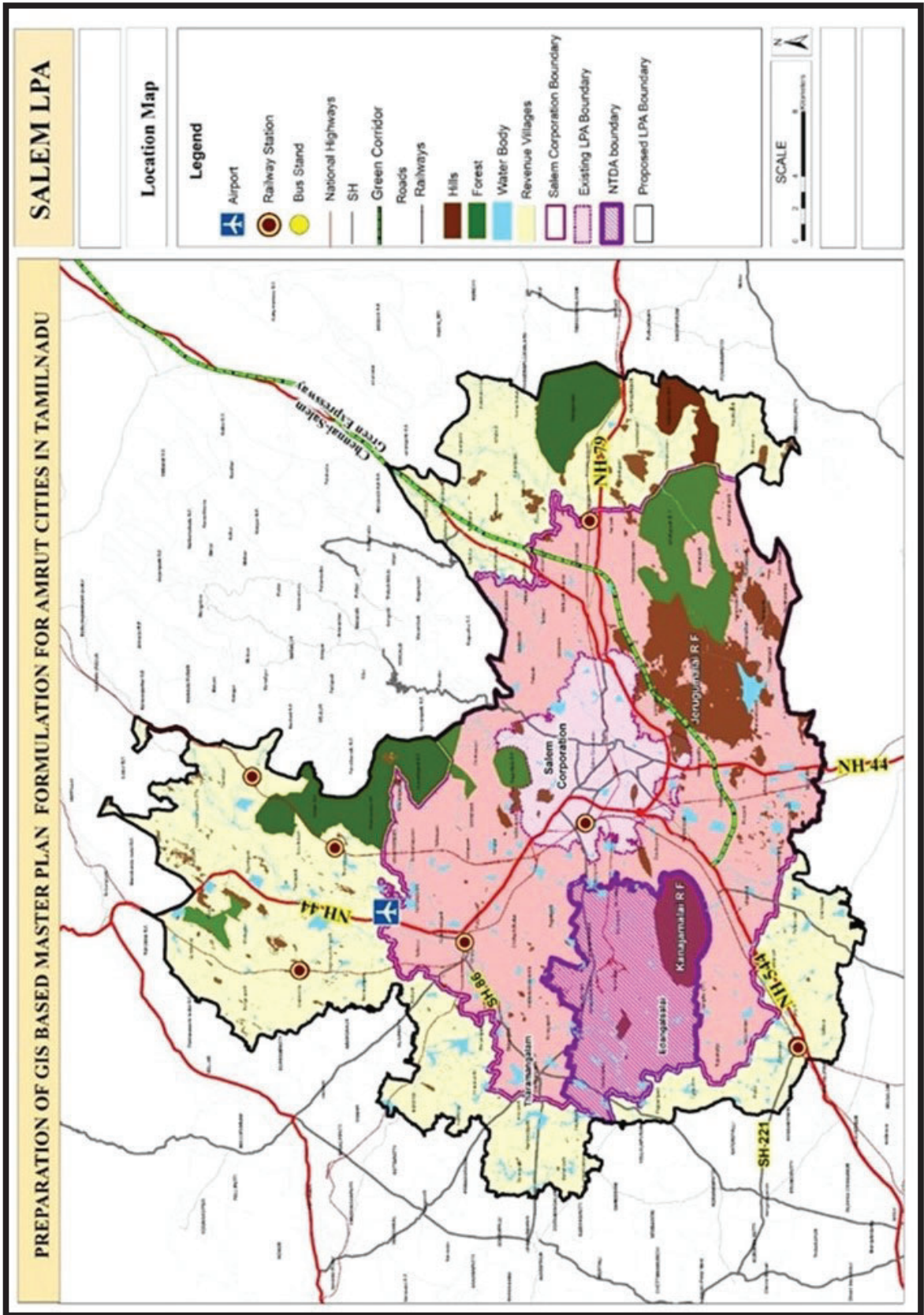
management. The geographical expansion of Salem Corporation's area has evolved over the decades, growing from 9.09 sq. km in 1866 to 91.34 sq. km in 1994, reflecting dynamic changes and spatial expansion.

Table 1: Growth of Salem Municipal Corporation

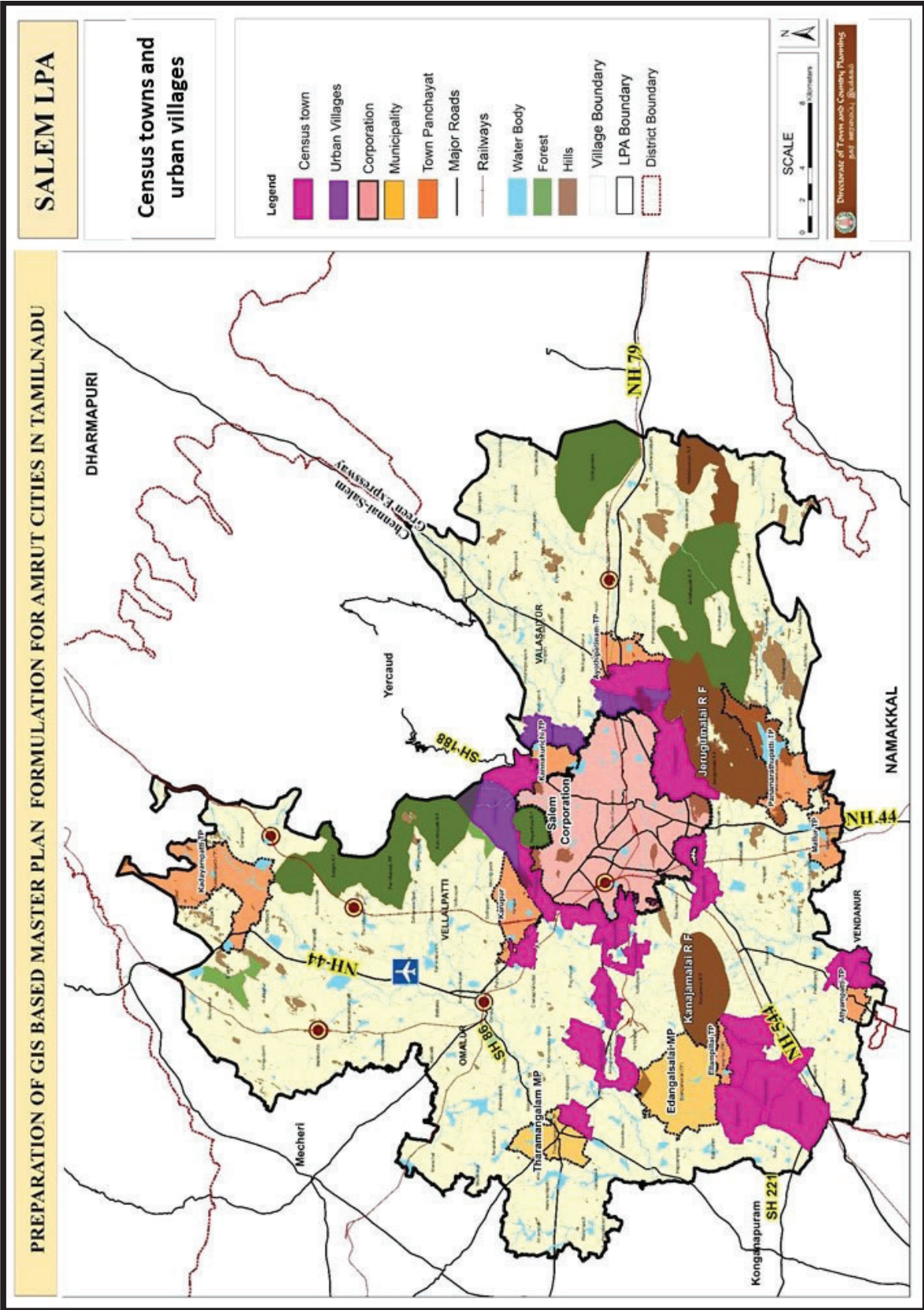
Sl. No	Year	Area (in Sq. km)
1	1866	9.09
2	1924	14.11
3	1941	19.33
4	1994	91.34

Table 2: Salem LPA Jurisdiction

Jurisdiction of Salem Local Planning Area	
• Salem Corporation	
• Town Panchayats	
	<ul style="list-style-type: none"> ○ Kannankurichi (Exept S.F.No.237 To 261) ○ Ilampillai ○ Mallur (V.No.122 Vengampatti & V.No.129 Mallur) ○ Panamarathupatti ○ Ayodhiyapattinam
	<ul style="list-style-type: none"> ○ Omalur (V.No.60 Omalur (Part) &V.N..58 Kottai Mettupatti (Part) ○ Karupur ○ Taramangalam (V.No.76 Taramangalam & V.No.78 Kasuvireddipatti)
• Panchayat Unions	
	<ul style="list-style-type: none"> ○ Salem Panchayat Union ○ Panamarathupatti Panchayat Union (Full) ○ Ayodhiyapattinam Panchayat Union (Part) ○ Virapandi Panchayat Union (Part)
	<ul style="list-style-type: none"> ○ Omalur Panchayat Union (Part) ○ Taramangalam Panchayat Union (Part)
	<ul style="list-style-type: none"> ○ Magudanchavadi Panchayat Union (Part)



Map 2: Salem LPA boundary



Map 3 Census Towns in Salem LPA

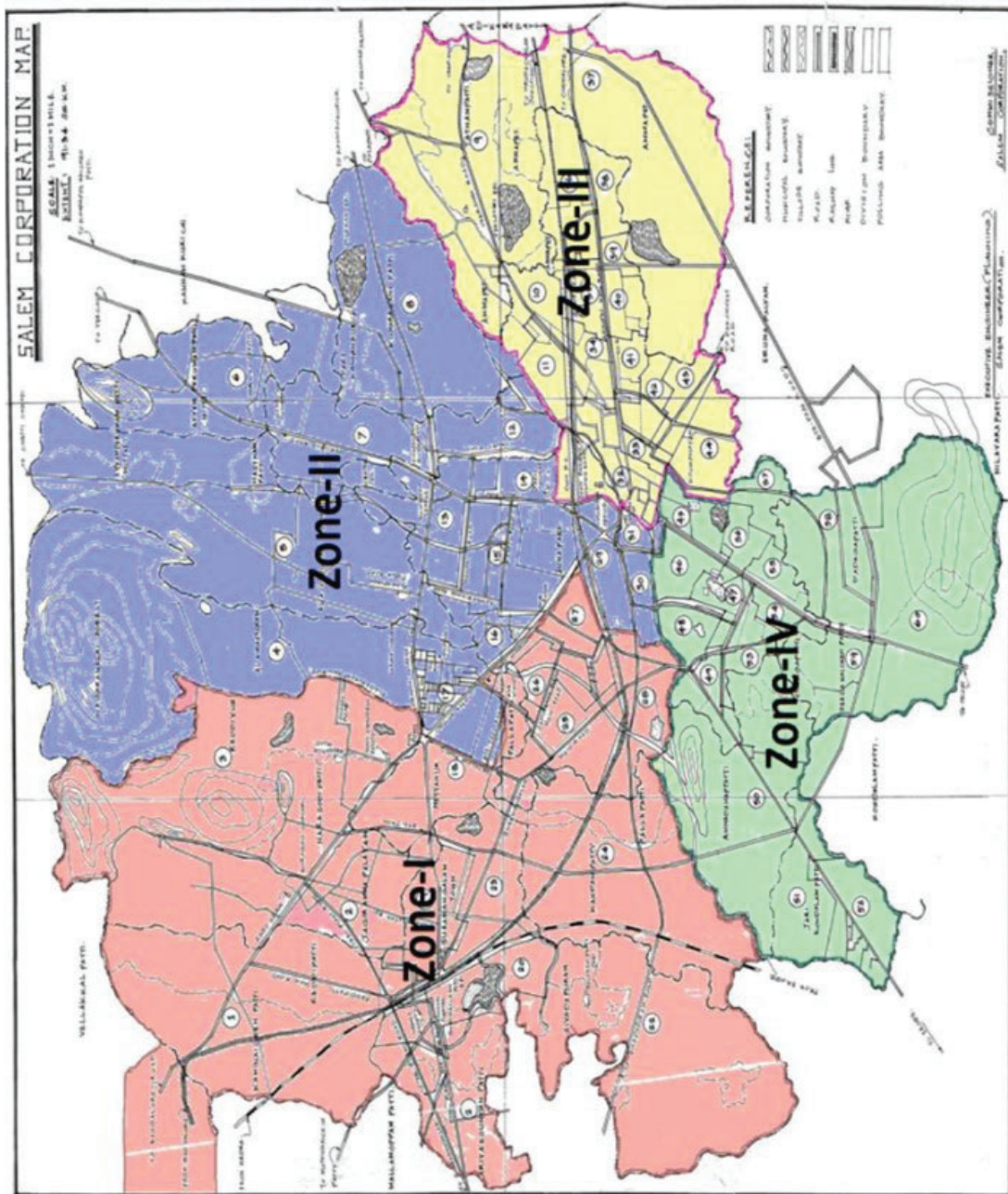


Figure 9: Showing four zones for SCMC

3.4.2 History

The historical account of Salem dates back to the stone ages, witnessing influences of Buddhism and Jainism in the third century BC. The Pandain dynasty ruled in the second century AD, followed by shifts in rulership, including the Pallavas, Pandias, Cholas, and Hoysalas from the fourth to the twelfth century. Various powers, such as the

Vijayanagar empire, Chalukyas, Palyakarars, and others, dominated parts of Salem from the 13th to the 18th centuries.

In 1860, Salem became the capital of Salem district under British colonial rule, and the twentieth century brought transformative developments like railways, ghat roads, and the Mettur Dam. Salem joined independent India in 1947, underwent territorial adjustments in 1951, and experienced administrative changes in 1961 with the formation of Sankari Taluk.

Salem's history, marked by cultural, political, and infrastructural transformations, reflects resilience and adaptability across the ages. From ancient civilizations through colonial rule to modern developments, Salem stands as a testament to the continuity and evolution of human civilization in the region.

3rd Century B.C

The period of Bogar – a notable Tamil Siddhar. Arrival of Buddhism and Jainism

1st Century A.D.

Beginning of the Christian era- the existence of a culturally and economically advanced society - evident from the discovery of silver coins of the Roman Emperor Tiberices Claudices Nero (37-68) in Koneripatti of Salem in 1987.

2nd Century A.D.

Pandiyam dynasty rules Salem. Pandiyam Nedunchezhiyan Kanaikal Irumporai rules KolliMalai.

4th Century A.D.

Rise of Pallava dynasty in Salem.

6th Century A.D.

Period of Mahendra Varma Pallva.
Rise of Saivite principles.

7th Century A.D.

Weakening of Buddhism & Jainism.
Period of Narasimha Varma Pallava.

8th Century A.D.

Pandiyam dynasty in Salem.

9th Century A.D.

Rise of Saivasamayam and fading away of Jainism and Buddhism.
Rise of Pallava.

10th Century A.D.

Rise of Chozha dynasty and decline of Pallavas.

11th Century A.D.	Chozha rule
12th Century A.D.	Rise of Hoysala rule in parts of Salem.
13th Century A.D.	Hoysala rule established; Parts of Salem remained under Pandiyan dynasty.
14th Century A.D.	1310 Malikkafur goes through Salem. 1368- Salem under Vijaya Nagar Empire
15th Century A.D.	The Chalukya rule. Rise of Palyakarars. Rule of Madurai Nayakars.
16th Century A.D.	Rule of Emperor Krishnadheva Raya in part of Salem including Attur.
17th Century A.D.	Rise of local chieftains Gatti and Nayakas. Palayakara rule. Rule of Hyder Ali and Tipu Sultan.
18th Century A.D.	Taking over by British. 1772 – First Collector to Salem.
19th Century A.D.	
1856	New Revenue survey under taken settlement department established end of company rule and taking over by British Crown.
1860	Salem City as capital of District
1862	Salem Central jail built
1866 - 67	Severe famine (A Series of famines and Epidemics)
1875	Cholera epidemic rages
1876 – 78	The Great famine
1891 – 92	Another famine
1896 - 97	Last famine of the Century
20th Century	

1947	Salem is an Independent part of free India
1951	Exchange of villages between Mysore and Madras State took place under provinces and states (Absorption of Enclaves) order 1950
1961	Sankari Taluk was formed from Tiruchengode Taluk Salem district was bifurcated into Salem – Dharmapuri districts (2 Oct -1965)
1965	Salem Constituted 8 Taluks – Salem, Yercaud, Attur, Omalur, , Sankari, Tiruchengode, Rasipuram and Namakkal Dharmapuri Constituted 4 Taluks – Hosur, Krishnagiri, Harur and Dharmapuri.
1966	Mettur Taluk was formed from Omalur Taluk and Salem Constituted Nine taluks.
1989	Paramathivelur Taluk was newly formed. Salem District was bifurcated into Salem and Namakkal district
1997	(2 – Feb – 1997) Salem constituted 8 Taluks – Salem, Yercaud, Attur, Omalur, Mettur, Sankari, Gangavalli and Idappadi and Namkkal, Tiruchengode, Rasipuram and Paramathi - Velur
1998	Attur division was newly formed and a new Taluk Valappadi was formed, Salem attained its present administrative set up
21st Century	
2013	Salem Taluk divided into three Taluks namely, Salem, Salem West and Salem South Taluks.
2015	Attur Taluk was divided into three Taluks namely Attur and Pethanaickenpalayam

2016

Omalur Taluk was divided into two taluks namely Omalur and Kadayampatti

The administrative history of Salem district has seen changes in response to demographic shifts and governance requirements. In 1965, Salem district was split into Salem and Dharmapuri districts, initially comprising eight taluks and later reconstituted with nine. Further adjustments followed in 1989 and 1997, leading to the formation of Salem and Namakkal districts with varying taluk configurations. Subsequent years witnessed additional refinements, such as the creation of new taluks and subdivisions in Salem, reflecting the administrative setup's adaptability to evolving needs.

3.4.3 Regional Connectivity

Salem is well-connected through various modes of transportation, facilitating regional connectivity. Salem is intersected by important national highways. The National Highway 44 (NH44) passes through Salem, connecting major cities like Bangalore and Coimbatore. Salem is also well-connected by state highways, facilitating transportation to nearby towns and districts within Tamil Nadu. Salem has an airport, Salem Airport (IATA: SXV), which connects the city with a few domestic destinations. The airport primarily handles regional flights and contributes to the air connectivity of the region. Salem Junction is a major railway station in the Southern Railway zone, connecting the city to various parts of the country. It is an important railway junction, and several trains pass through or originate from Salem Junction. Salem is situated along important railway lines, providing connectivity to cities like Chennai, Bangalore, Coimbatore, and more. The rail network enhances both passenger and freight transportation.

3.4.4 Evolution of Salem

During the colonial era, Salem emerged as a trade hub under the British East India Company, excelling in textiles and agriculture. The establishment of the Salem Steel Plant in the 1960s marked a pivotal shift, transforming Salem into an industrial powerhouse. Rooted in agriculture, the city diversified its economy, focusing on textiles, handlooms, and steel manufacturing. Salem's growth is intricately linked to

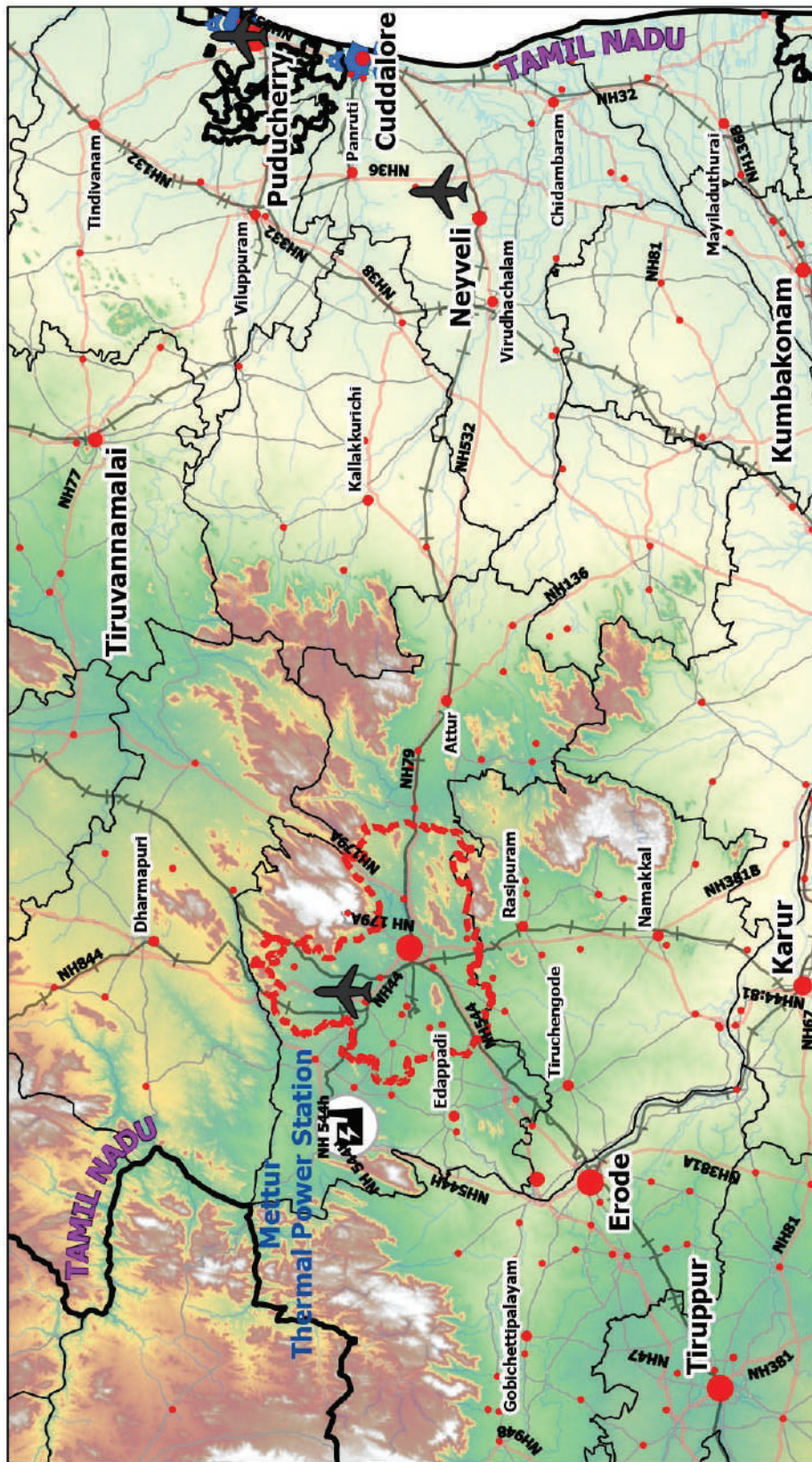
key transport corridors, with NH 44 (Salem-Bangalore Highway) and NH 54 towards Erode playing crucial roles, turning Salem into a commercial and educational hub. The city's commitment to education, reflected in numerous institutions, contributes to its cultural vibrancy and fosters an environment conducive to innovation. Salem's journey from a colonial trade center to an industrial and educational powerhouse showcases its adaptability and resilience, blending historical roots with forward-looking aspirations. Challenges in growth along NH 79 towards Chennai are countered by strategic development along NH 44 and NH 54. NH 44, the Salem-Bangalore Highway, has been pivotal in driving economic and industrial expansion, notably with the Salem Steel Plant contributing to the city's industrial prowess. Expansion along NH 54 towards Erode has strategically focused on education, turning Salem into an academic hub with universities, engineering colleges, and research institutions. This dual emphasis on industrial and educational development ensures a balanced and sustainable trajectory for Salem despite limitations on growth along NH 79 towards Chennai.

3.4.5 Physical Characteristics

3.4.5.1 Physiography

In the heart of Tamil Nadu, Salem unfolds as a canvas, brushed with hills, plateaus, and plains. The topography is a masterpiece of nature, characterized by hilly ranges and rocky formations. Landmarks like Servarayan Hills, Pachamalai Hills, Kalrayan Hills, and Siddamalai adorn the landscape, contributing to Salem's natural charm.

Among these, the Shevaroy Hills stand out, extending from the Eastern Ghats. These hills provide a picturesque backdrop with moderate elevations, lush vegetation, and meandering roads. Beyond aesthetics, the Shevaroy Hills harbor ecological richness, forming an integral part of Salem's physiography. The Shevaroy Hills, a sanctuary of natural beauty and biodiversity, unfold across undulating terrain blanketed in dense greenery.



REGIONAL SETTING OF SALEM LPA

LEGENDS

- Power Plant
- Airport_only
- Large Port
- Small Port
- NH
- SH
- LPA Boundary
- State Boundary
- District Boundary
- Vellore Dt. Boundary
- District Head Quarters
- Other Towns
- India DEM Value
- 1338
- 94

SALEM LPA

SCALE : 1:35000

PROJECTION : UTM

DATUM : WGS 1984

SPHEROID : WGS 1984

ZONE : 44N

DTCP DIRECTORATE OF TOWN & COUNTRY PLANNING - TAMIL NADU

Map 4: Regional Connectivity

This haven becomes home to a variety of flora and fauna, a cherished aspect of Salem's landscape. The hills stand not just as geographical features but as guardians of the city's ecological balance.

As Salem's physiography transitions, it reveals expansive plains and valleys, particularly in lower-lying areas ideal for agriculture. These plains, adorned with undulating landscapes, showcase the agricultural diversity defining the region. River valleys, shaped by the gentle flow of water from the hills, add complexity to Salem's topography, influencing land structure and drainage patterns.

3.4.5.2 Topography

Salem's topography presents a nearly flat cityscape, gently ascending to about 23 feet above sea level, with a gradual slope from North to South (1:500 to 1:1000). The soil, primarily black clay mixed with regar loam and black sand, is highly fertile, especially the moisture-retaining regar loam. This fertile foundation supports thriving agricultural activities in the plains surrounding the city. Urban areas strategically occupy flat terrain, and Salem's development primarily spans these plains, creating a diverse topographical canvas with hills, plateaus, and plains. These fertile plains, crucial for agriculture, contribute to the city's character and productivity. Salem's topography reveals a city harmoniously utilizing its landscape for agricultural prosperity and urban development, creating a distinctive and vibrant setting.

3.4.5.3 Drainage

The drainage pattern of Salem district unfolds in a network of tributaries, gracefully contributing to the larger flow of the Cauvery and Vellar rivers. This intricate system is characterized by a dendritic drainage pattern, where the rivers and their tributaries resemble the branching of a tree.

The perennial Cauvery River, a vital watercourse, meanders along the western and southern boundaries of the district, embodying the life force of the region. Salem is an integral part of the Cauvery and Ponnaiyar river basins, with key watersheds and sub-basins adding layers to its drainage canvas. Notable among these are the Sarabanga,

Tirumanimuthar, Vasista, and Swetha watersheds, each playing a unique role in the intricate dance of water across the landscape.

The Cauvery basin takes center stage as the major river basin in the district, encompassing a substantial area. The total expanse of the Cauvery basin in the district is approximately Ha, constituting a significant 81.26% of the total basin area. This dominance underscores the pivotal role played by the Cauvery River in shaping Salem's drainage landscape.

3.4.5.4 Land Utilization

In Salem's extensive 520,530-hectare landscape, a diverse tapestry of land utilization unfolds, shaping the region's economic and agricultural identity. The net-cropped area takes a prominent position, covering 47% of the vast expanse. This fertile land hosts a variety of agricultural activities, including the cultivation of paddy, sugarcane, and turmeric, particularly in well-irrigated areas.

Cash crops, such as cotton, groundnut, tapioca, gingelly, and tomatoes, play a crucial role in this agricultural symphony, contributing to both the diversity of Salem's farming practices and the economic vibrancy of the region. A detailed table provides insights into the strategic allocation of land for different purposes, highlighting the careful balance between agricultural productivity and economic sustainability in Salem.

Table 3: Land utilization of Salem District

Sl no	Classification	Area (in hectares)
1	Forest	22578.49
2	Barren and Uncultivable uses	38198.03
3	Land put to Non-Agricultural uses	64452.25
4	Cultivable Waste	6210.79
5	Permanent Pastures and Other Grazing Land	4200.30

6	Land Under Miscellaneous Tree Crops and Groves not included in Net Area Sown	2840.24
7	Current Fallows	62589.17
8	Other Fallows Land	21675.09
9	Net Area Sown	194682.15

In Salem's agricultural panorama, horticulture and plantation crops play a vital role, covering a substantial expanse of 32,600 hectares. The district's favorable agro-climatic conditions have fostered the cultivation of crops like mango, banana, coconut, tomato, and brinjal. These crops not only showcase Salem's rich biodiversity but also contribute significantly to its economic prosperity. The cultivation of horticulture and plantation crops reflects Salem's commitment to diversifying its agricultural practices strategically. With orchards and plantations adorning the landscape, the district celebrates its agricultural heritage while embracing sustainable and varied cultivation practices. This approach highlights Salem's resilience and adaptability, ensuring a diverse and thriving agricultural future for the region.

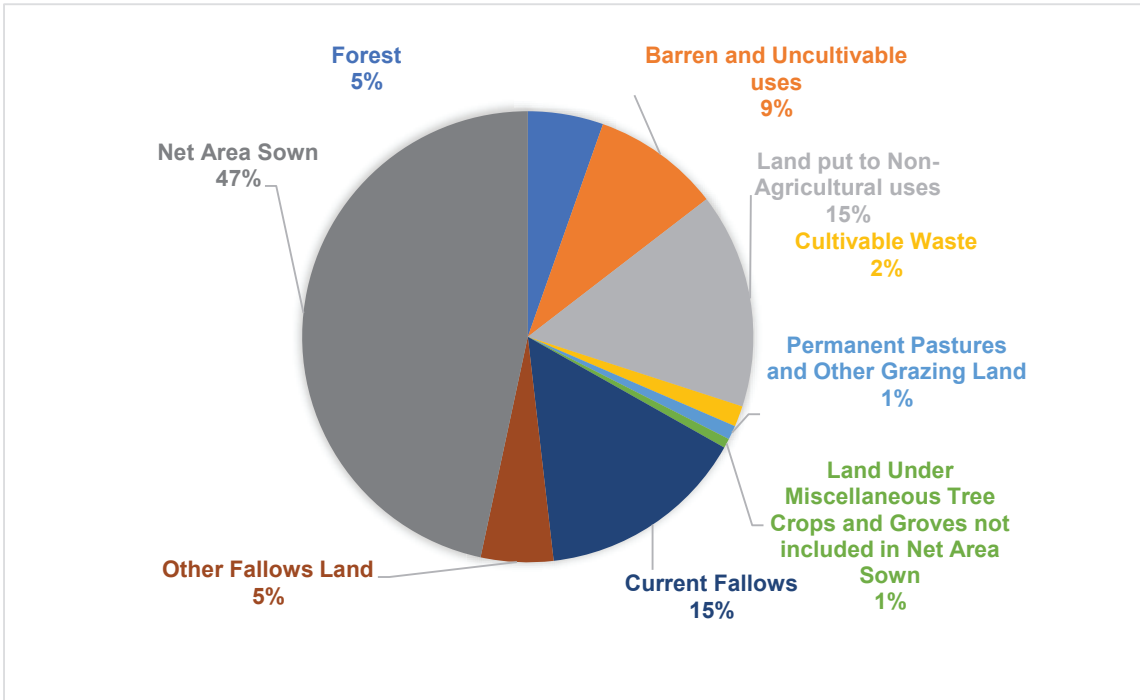


Figure 10: Land Utilization of Salem

3.4.5.5 Climate and Rainfall.

Salem, located in Tamil Nadu, experiences distinct seasons, including scorching summers lasting 2.6 months, with highs exceeding 35°C. The 2.8-month cool season brings relief, with daily highs below 30°C. December, the coldest month, sees lows of 20°C and highs of 29°C.

Salem's rainfall narrative spans 9.8 months, from March 18 to January 10, with October being the wettest month, averaging 12.1 cm. The 2.2-month rainless period from January 10 to March 18, particularly dry in February, brings a subtle transformation to Salem's landscape. The wetter season unfolds for 6.6 months, from May 17 to December 4, with October leading as the wettest month. Conversely, the drier season extends for 5.4 months, from December 4 to May 17, with January showcasing the fewest wet days. This nuanced rainfall distribution contributes to Salem's climate dynamics and ecological balance, shaping its landscape in a mesmerizing symphony conducted by rainfall.

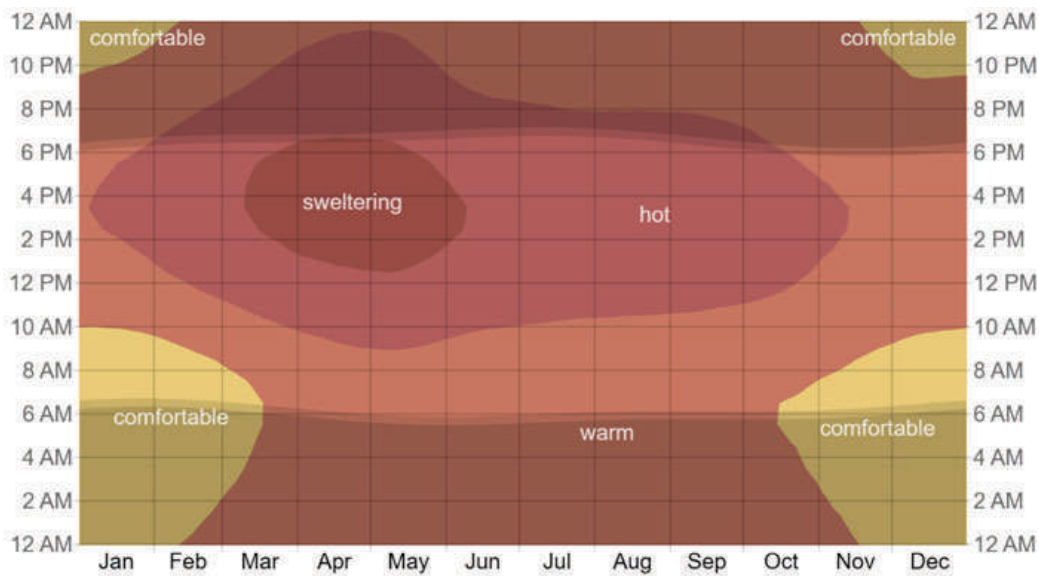


Figure 11: Temperature of Salem

3.4.5.6 Soil

Salem, In the enchanting landscape of Salem, nature has painted a rich tapestry of soil profiles, each contributing to the city's agricultural prowess. Diverse in composition

and characteristics, Salem's soils narrate a story of fertility, suitability for cultivation, and the harmonious coexistence of various agricultural activities.

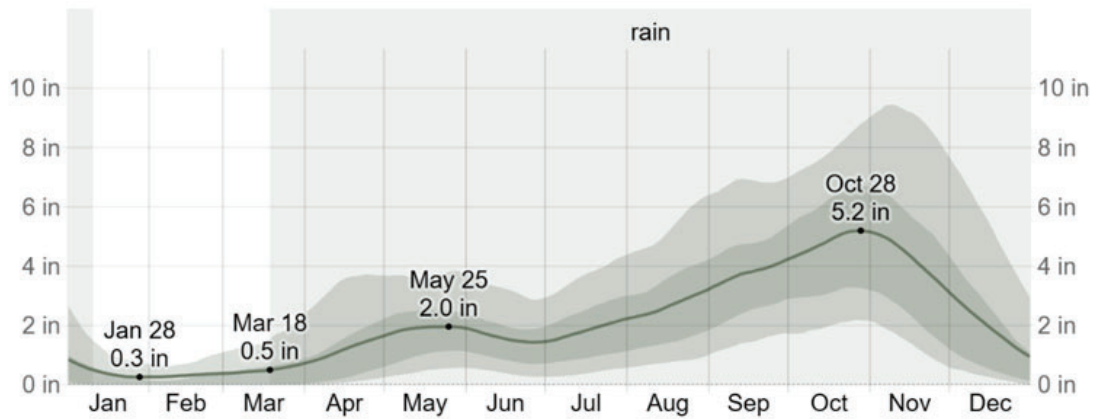


Figure 12: Rainfall of Salem

1. Red Soil (Alfisols):

Dominant Presence: Red soil stands as the protagonist, covering extensive areas of Salem and its surroundings. This tropical soil, born from the weathering of crystalline rocks like granite and gneiss, boasts a well-drained structure. Enriched with iron and aluminum oxides, it wears a distinctive reddish hue. Known for its agricultural potential, particularly in horticulture, red soil contributes significantly to Salem's green landscapes.

2. Black Soil (Vertisols):

Mysterious Presence: Parts of Salem embrace the enigmatic black soil, also known as regur soil. With a high clay content and unique swell-shrink properties, black soil is a treasure trove of minerals and nutrients. It forms a nurturing ground for crops like cotton, soybeans, and sorghum. Black soil adds diversity to Salem's agricultural palette, fostering the growth of specific crops that thrive in its unique composition.

3. Lateritic Soil:

Rustic Elegance: Certain areas in Salem showcase the rustic beauty of lateritic soil. Formed through leaching processes that leave behind residual iron and aluminum oxides, lateritic soil may adorn itself in a reddish-brown cloak. It is a common feature in regions with high temperatures and abundant rainfall.

Despite its challenging nature, lateritic soil reflects the resilience of Salem's agriculture, adapting to the conditions and contributing to the overall soil symphony.

4. Alluvial Soil:

Riverside Charm: Along the meandering riverbanks and low-lying areas, alluvial soils add their charm. Fertile and rich in nutrients, alluvial soils result from the deposition of river-carried sediments. They provide a nurturing environment for various crops. Salem's agricultural story extends to the riverbanks, where alluvial soils foster vibrant cultivation, contributing to the city's agricultural abundance.

Salem's soils, like the notes in a symphony, play a crucial role in creating a harmonious blend of agriculture. The city's diverse topography finds its reflection in the varied soils, and together, they compose a melody that sustains Salem's agricultural heritage

3.4.5.7 Agriculture

Agriculture, ingrained in Salem's identity, serves as the cornerstone of its economy, supporting thirty percent of the population across its expansive 520,530 hectares. With approximately 264,509.61 hectares under cultivation, Salem's agricultural narrative focuses on resilience, innovation, and sustainable growth. The district aims to stabilize and enhance production while meeting the rising food demands and supplying raw materials for agro-based industries. Salem's commitment to agricultural progress is evident through various initiatives and schemes, including Intensive Integrated Farming Systems, Massive Wasteland Development, Collective Farming, Micro-Irrigation Systems, Soil Health Improvement, Integrated Nutrient Management, and Technology Adoption. These efforts showcase Salem's dedication to advancing agriculture, prioritizing the economic well-being of the farming community.

Through innovation, sustainability, and community collaboration, Salem not only ensures food security but also contributes to the region's economic vibrancy. The district's agricultural tapestry continues to evolve, weaving a story of growth, resilience, and prosperity for generations to come.

3.4.5.8 Forest

Salem, embraced by nature, showcases a vibrant biodiversity that residents and visitors are invited to explore. Teak plantations and sandalwood cultivation exemplify the city's commitment to green heritage and sustainable practices. Eucalyptus trees contribute to Salem's verdant charm, while the Shevaroy Hills and surrounding forests offer a habitat for diverse flora and fauna. Salem's ecosystems are meticulously cared for, contributing not only to visual appeal but also to ecological balance. The city serves as a custodian of its living legacy, ensuring future generations can marvel at nature within its embrace. The reserved forests, including Godugumalai and Karuvattuparai Reserve Forest, harbor wildlife like Indian Gaur, spotted deer, wild boars, and various bird species. Small mammals, including squirrels and civets, play vital roles in the city's diverse ecosystems.



Figure 13: Salem Forest

The extensive network of reserved forests constitutes 95% of Salem's total forest cover, serving as sanctuaries for diverse flora and fauna. Reserve lands, comprising 4.50%, contribute to natural heritage preservation, while unclassified forests, making up 0.5%, add a touch of mystery to Salem's natural mosaic. However, encroachment challenges, affecting approximately 7% of the total forest area, require a delicate balance between conservation and development. Sustainable practices and conservation efforts aim to mitigate the impact of encroachment, preserving Salem's natural treasures.

The declining trend in per capita forest cover underscores the need for concerted conservation efforts. The Salem Forest Division, characterized by diverse terrains,

reflects the city's commitment to environmental stewardship, showcasing a harmonious coexistence of urban life and nature.

- Godugumalai
- Karuvattuparai R.F
- Kurumbapatti R.F
- Pannikaradu R.F
- Kanjamalai R.F
- Jerugumalai R.F
- Jalluttuppatti R.F
- Kanjeri R.F
- Nagarmala R.F
- Vellalakundam R.F

Salem's ecological wealth is primarily safeguarded by reserved forests, covering an impressive 95% of the total forest area. These areas act as sanctuaries for diverse flora and fauna, significantly contributing to the city's biodiversity. Towering trees, vibrant undergrowth, and the sounds of nature create havens for various species within these protected realms. Reserve lands, comprising 4.50% of the forested landscape, play a crucial role in preserving Salem's natural heritage. These areas, marked by ecological significance, contribute to overall conservation efforts, ensuring the perpetuation of the city's diverse ecosystems.

Salem grapples with encroachment challenges, affecting approximately 7% of the total forest area. Sustainable practices and conservation efforts aim to mitigate the impact of encroachment, preserving Salem's natural treasures for future generations.

The decrease in per capita forest cover emphasizes the urgency for collaborative conservation efforts. Recognizing the importance of per capita forest cover acts as a key signal, prompting both the community and authorities to tackle challenges and promote sustainable forest management

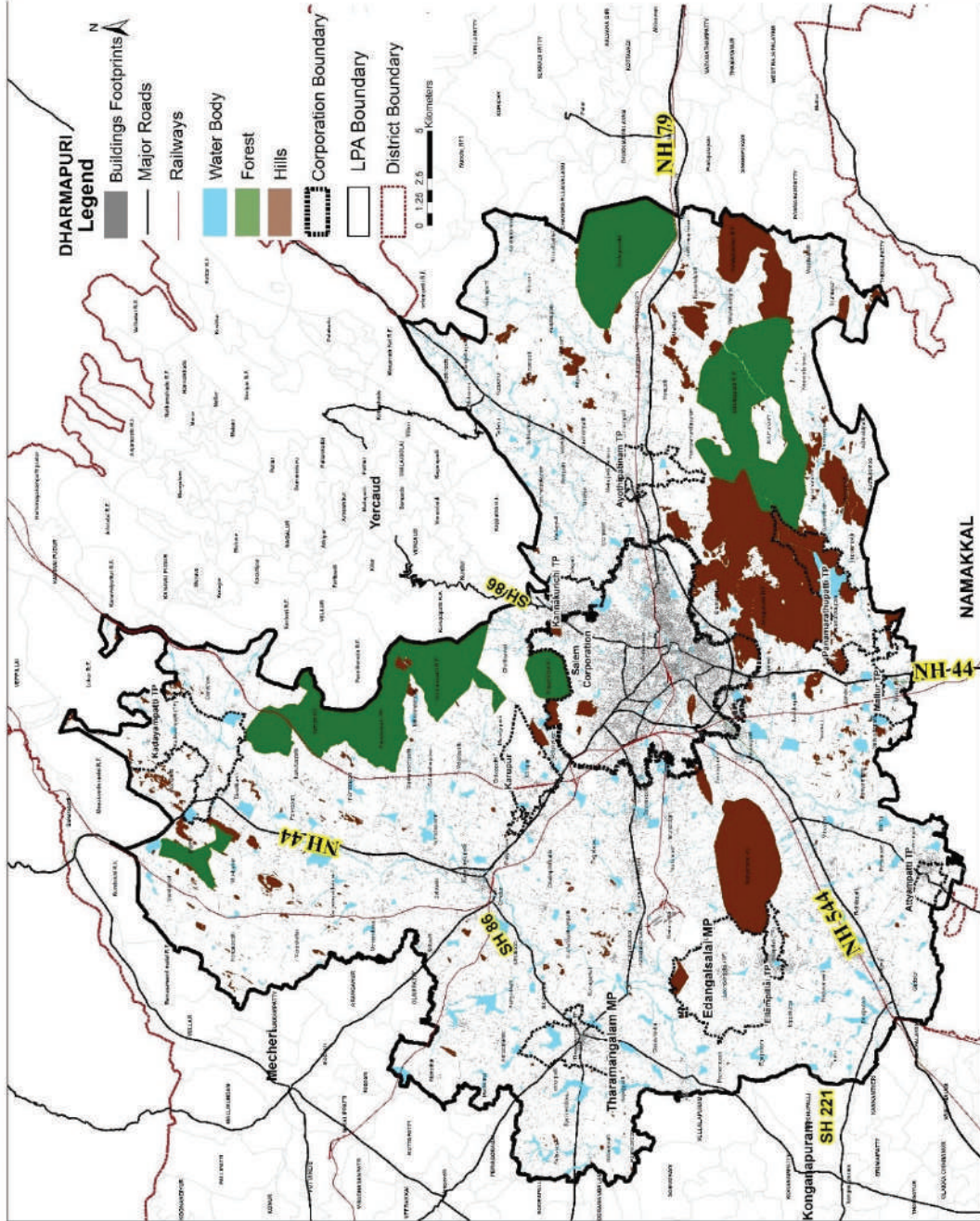
HILLS

- Shervaroy hills
- Palamalai hills
- Kanjamalai Hills
- Jarughumalai Hills
- Nagaramalai Hills
- Suriyamalai Hills
- Pachamalai Hills
- Kalrayan Hills
- Godumalai hills
- Other hills.

SALEM LPA

HILL, FOREST AND WATERBODIES

PREPARATION OF GIS BASED MASTER PLAN FORMULATION FOR AMRUT CITIES IN TAMILNADU



Map 5: Forest and Hills of Salem LPA

3.4.6 Mining

Salem district in Tamil Nadu hosts various minerals, including Magnesite, Bauxite, Quartz, Felspar, Limestone, Dunite, Soapstone, Calcite, Sand, Dolomite, Iron ore, Roughstone, Granites, Gravel, Black Granite, and Multi-Colour Granite. Salem has significant reserves of Magnesite, Bauxite, and Iron Ore, supporting industries like Burn Standard & Co, Dalmia Magnesites, Tata Refractories, and Steel Authority of India Ltd (SAIL). While driving economic growth and employment, these activities also pose environmental challenges, including air pollution and waste disposal. To balance industrial growth and environmental preservation, responsible mining practices and robust environmental management are crucial. Salem's geological diversity highlights the need for sustainable approaches, emphasizing the shared responsibility to ensure responsible utilization of mineral resources aligned with environmental stewardship.

3.4.7 Energy Resources

Salem district's energy landscape is characterized by one thermal power station and two hydroelectric power stations, collectively contributing to a total installed capacity of 110 megawatts (MW). The thermal power station generates electricity by burning fossil fuels, typically coal, to produce steam that drives turbines, while hydroelectric power stations utilize the energy of flowing water to generate electricity.

However, the contribution of non-conventional energy sources, such as solar, wind, or other renewable sources, is currently limited in meeting the power requirements of the district. Non-conventional energy sources are often considered more environmentally sustainable and are crucial for diversifying the energy mix, reducing dependence on fossil fuels, and mitigating environmental impacts. The district might explore further integration of non-conventional energy sources to enhance sustainability and resilience in its energy infrastructure.



Figure 14: Mettur Dam

3.4.8 Socio-economic Profile

The table attached below shows the socio-economic profile of the Salem district in a nutshell.

Table 4: Socio - economic Profile

Sl no	Parameter	Value
1.	Density of population per sq.km (as per census 2011)	665
2.	% of Urban Population to total population (census 2011)	50.95
3.	Sex Ratio (Number of females per 1000 of males)- (census 2011)	954
4.	% of Scheduled castes to total population (census 2001)	16.70
5.	% of Scheduled tribes to total population (census 2001)	3.40
6.	% of Literates among male population (census 2011)	80.24
7.	% of Literates among female population (census 2011)	65.15
8.	% of workers to total population (census 2011)	48.65
9.	% of female workers to total population (census 2011)	15.46
10.	% of Agriculture workers to total population (census 2011)	18.47
11.	% of Net Area sown to Total Geographical Area	42.29
12.	% of Area sown more than once to Net Area Sown	38.43

13	% of Net Area Irrigated to Net Area sown	43.74
14.	% of Gross Area Irrigated to Gross Area sown	41.92
15.	Per Capita Net Area sown (Hectare)	0.063
16	Bovine Population per square km	328
17.	Workers in registered factories per lakh of population	439
18.	Percentage of villages electrified	99.39
19.	Per Capita annual consumption of E.B for domestic	261.13
20	Percentage of consumption of electricity by purpose	
	a. Domestic	28.41
	b. Commercial	10.29
	c. Industries	18.63
	d. Public Lighting and Public Works	4.75
	e. Agriculture	18.88
	f. Others	19.04
21	Length of Railway line per 1000 sq.km of area	39
22	Length of Surfaced roads per 1000 sq.km of area	2189
23	Number of Post Offices per lakh of population	10
24	Number of Public Call Offices per lakh of population	273
25	Number of Primary schools per lakh of population	41
26	Number of Middle schools per lakh of Population	13
27	Number of High schools per lakh of population	7
28	Number of Higher Sec. Schools per lakh of population	9
29	Number of Hospital beds per lakh of population	64
30	Number of Libraries per lakh of population	5

3.4.9 Education

Salem boasts a strong educational infrastructure with institutions that significantly contribute to academic enrichment. Periyar University, established in 1997, plays a key role in overseeing the academic progress of various arts and science colleges in the

region. Notable educational institutions in Salem include the Government College of Engineering, focusing on technical education, the Indian Institute of Handloom Technology, preserving traditional craftsmanship, the Knowledge Institute of Technology, emphasizing knowledge and innovation, Sona College of Technology, known for technological advancements, Mahendra College of Engineering, a key player in engineering education, and AVS Engineering College, contributing to the academic landscape. These institutions collectively demonstrate Salem's commitment to providing value-added education, preparing students for diverse career paths and contributing to the overall progress of the region.

3.4.10 Industry

Salem, with a rich textile legacy dating back to its early days, has become a significant hub for textile and weaving industries in Tamil Nadu. The city boasts a robust textile sector with over 125 spinning mills, weaving mills, and garment units. Salem's commitment to innovation in the handloom sector is evident through the presence of the Indian Institute of Handloom Technology in the district.

The synergy between the textile and steel industries has driven growth in Salem, with a strong steel base contributing to the rapid expansion of the automobile sector. Beyond textiles and steel, thriving sectors in Salem include sago manufacturing and power loom cloth production.

Mettur, within Salem, has emerged as a powerful industrial center due to abundant power and water resources. The concentration of rural industries, such as coir making, silver ornaments, and pottery works in Salem Taluk, plays a vital role in providing livelihoods. This diversified industrial ecosystem highlights Salem's resilience and adaptability, positioning it as a key player in Tamil Nadu's industrial landscape.



Figure 15: Indian Institute of Handloom, Salem

3.4.11 Transport Network

Road Network

Salem boasts a well-connected road network with six major arterial roads, playing a pivotal role in facilitating transportation and connectivity within the city. These key roads include Omalur Road, Cherry Road, Saradha College Road, Junction Main Road, Gugai Main Road, and Attur Road. Each of these thoroughfares contributes to the seamless movement of people and goods, ensuring efficient connectivity across different parts of Salem. In addition to the city's internal road network, Salem district is strategically positioned along three National Highways, further enhancing its connectivity to regional and national destinations. There are three National Highways that originate or pass through Salem district:

- NH44 (Srinagar via Madurai and Tirunelveli Kanyakumari),
- NH544 (Salem – Kochi via Erode and Coimbatore and Tiruppur)
- NH 79 (Salem – Ulundurpet).

Table 5: Distance from major cities to Salem

Major Cities	Distance (in km)	Major Cities	Distance (in km)
Tiruppur	108	Dindigul	146
Tiruchirappalli	112	Bangalore	161
Thanjavur	143	Mysore	180
Coimbatore	146	Chennai	345

Salem is the headquarters of the Salem division of TNSTC, a vital player in regional transportation. The city features two major bus stations: MGR Integrated Bus Terminus (Meeyanoor) serves intercity and interstate routes, enhancing connectivity with neighboring regions, while the Town Bus Station (Old Bus Stand) facilitates local transportation in the town area. The Central Bus Stand (New Bus Stand) serves as a central hub for broader connectivity, managing intercity, interstate, and private buses. Salem's transportation infrastructure includes landmarks like the Anna Flyover and Trumpet Interchange, strategically built during the realignment of NH 544, contributing to efficient traffic flow and connectivity to destinations like Coimbatore.



Figure 16: Salem Double decker Flyover

Salem is making strides in addressing traffic congestion with the construction of a 7.87 km double-decker flyover, the longest of its kind in Tamil Nadu. Under the Smart City

scheme, the Town Bus Terminus is being upgraded into a double-decker bus terminus, and the New Bus Terminus is undergoing reconstruction. Plans for a new 61-acre bus port in Jagirammalayam near the IT Park, with a bypass road connecting Ayothiapattinam, aim to enhance the city's transportation network. Salem's commitment to modernizing infrastructure is further evident with strategically located bus stands like Omalur and Attayampatti, emphasizing a focus on efficiency and connectivity.



Figure 17: New Railway junction Salem & Anna Flyover

Rail Network

Salem Junction, located approximately 5 kilometers west of the city in Suramangalam, is a crucial railway hub connecting Salem to various destinations. This A-1 category ISO-14001 certified railway junction holds significance as the cleanest station among divisional headquarters and the ninth cleanest railway station in the country, according to a June 2017 survey. Formed in 2005, the Salem Railway Division is now the fourth-largest among the six divisions in the Southern Railway zone. Salem Junction's strategic location and recognition for cleanliness highlight its vital role in the city's transportation network, emphasizing its commitment to high standards and sustainability.

1. Salem Town,
2. Salem Market,
3. Omalur Junction,
4. Karuppur railway station and
5. Ayothiapattinam railway station.

Airport

Salem Airport (IATA SXV, ICAO VOSM) is situated on the Salem-Bengaluru Highway (NH44) in Kamalapuram, approximately 15 kilometers from the city. It became operational for commercial flights in 1993 under the management of the Airports Authority of India (AAI). Trujet initiated services to Chennai in March 2018 as part of the Udaan scheme by the Government of India. Air Odisha also provides connectivity to Bengaluru and Pondicherry since June 2018. The nearest major airports are Tiruchirappalli, located 152 km away, and Coimbatore, situated 148 km away.

Table 6: Details of Helicopter Pads in Salem

SI no	Taluk	Location	Latitude	Longitude
1	Salem	Govt. Arts College, Salem	11.664322	78.159826
2	Salem West	Salem Steel Plant (Sail)	11.668369	78.057579
3	Mettur	1) Chemplast Sanmar Ltd.	11.817137	77.843089
		2) Govt. Boys Hr. Sec. School, Mettur	11.792517	77.800924

3.4.12 Tourism

Salem invites travelers to explore its captivating attractions, from the cool climate and picturesque landscapes of Yercaud to the architectural splendor of Kottai Mariamman Temple. Spiritual seekers can find solace at Sugavaneshwarar Temple, while Anna Park offers a serene oasis in nature. The historic Sankagiri Fort adds an antiquarian touch to Salem's landscape, creating a unique and enriching travel experience for visitors.

Nammam Hills and Kumaragiri Hill:

Nammam Hills and Kumaragiri Hill stand as silent witnesses to Salem's history, offering breathtaking views and showcasing the city's geographical and cultural significance.

Periya RajaThottam:

Periya RajaThottam, a green oasis in Salem, reflects the city's commitment to nature. With sprawling gardens, it provides a serene retreat for residents and visitors alike.

Thalaivetti Muniappan Temple:

The ancient Thalaivetti Muniappan Temple is a symbol of Salem's spiritual legacy, inviting devotees and tourists to experience rich religious traditions and cultural vibrancy.

Suganeswara Temple and Soundarajaperumal Temple:

The Suganeswara Temple and Soundarajaperumal Temple are spiritual landmarks embodying Salem's deep connection to spirituality, featuring intricate architecture and serene environments.

Colonial Heritage: Christ and London Mission Churches:

Salem's colonial history is reflected in the Christ Church and London Mission Churches. These architectural marvels showcase colonial influences on the city's religious landscape.

Inclusivity at Chinna Mosque and Jamma Masjid:

The Chinna Mosque and Jamma Masjid exemplify Salem's cultural diversity, serving as symbols of unity and reflecting the city's inclusive spirit.

The best time to visit Salem is from December to February when the weather is pleasant, with clear skies and comfortable temperatures conducive to outdoor exploration.



Figure 18: Kiliyur Falls




Figure 19: Pagoda Point



{ 4 } Review of Existing Master plan

4.0 REVIEW OF EXISTING MASTER PLAN

4.1 Overview of Master Plan

Under the Tamil Nadu Town and Country Planning Act 1971, once a local planning area is declared, the local planning authority, constituted under section 11, is mandated to prepare and submit a master plan to the government. This plan, also known as the New Town Development Plan, outlines land use regulations and provides guidelines for orderly development. The master plan involves a comprehensive process addressing physical, social, and economic aspects for the current and foreseeable future. It includes provisions for road networks, bypass roads, and other development aspects. The Master Plan/New Town Development Plan, designed to meet local objectives and improve the quality of life in urban areas, regulates development in the specified town. The department responsible for this initiative has prepared plans for 123 towns, excluding Chennai and certain newly upgraded Municipalities and town panchayats. Periodic reviews of these plans are conducted every five years to ensure their relevance and effectiveness.

4.2 Review Existing of Master Plan 1991-2011

The Salem Local Planning Area, established in 1993, covered 643.17 sq.km with a population of 987,410 in the 1991 census. Preparing the Second Master Plan involves reviewing the First Master Plan and understanding current conditions. The proposed Salem Local Planning Area, as of 2018, is 1312.00 sq.km with an estimated population of 1,895,434 from the 2011 census. Master plan reviews in urban planning occur every five years, adapting to evolving city needs. The process starts with data collection and analysis, considering demographics, technology, economics, environment, and community feedback. Stakeholder engagement involves local authorities, government agencies, urban planners, and the community through workshops, surveys, and consultations. Evaluation of the existing master plan identifies successes, shortcomings, and areas for improvement. Analysis of recent trends, challenges, technological advancements, and growth opportunities anticipates future needs.

Revisions to the master plan are proposed based on evaluation and stakeholder inputs, addressing land use, infrastructure, transportation, sustainability, and social equity. Environmental impact assessments ensure alignment with sustainability goals, and compliance with laws and regulations is reviewed. Economic implications of proposed changes are assessed for efficient resource allocation. The revised plan is visualized through maps and documentation for easy communication. Master plan reviews serve as comprehensive, collaborative roadmaps for balanced urban development. They ensure cities evolve to meet changing needs while achieving social, economic, and environmental objectives.

4.3 Land Use Pattern

4.3.1 Extent of Salem Local Planning Area

As of 1998, the Salem Local Planning Area (SLPA) covered 643.17 sq.km, with developed land accounting for 11.93% of the area. Within the Salem Corporation, 7.96% of SLPA was developed, leaving 88.07% undeveloped, showcasing areas with potential for future development. Residential land covered 7.60% of the planning area, with residential zones concentrated in historical areas and expanding along major roads in annexed zones. The commercial landscape covered 4.83% of SLPA, primarily located in key areas like Bazaar Street, Agraharam Street, Shevapet, Gugai, and Arisipalayam. Industrial land use, covering 1215 hectares, included mineral-based industries, textile mills, flour mills, steel rolling mills, and paper industries, contributing to economic growth and employment generation. The textile and dyeing sector, with around 120 dyeing industries, plays a significant role in Salem's prominence in the textile and apparel industry. Salem's infrastructure, covering 5.33% of the developed area and 0.6% of the entire SLPA, includes offices, medical institutions, transport hubs, and power stations, supporting the city's civic life and governance. The city's urban tapestry, characterized by historical preservation, strategic expansion, economic diversity, and infrastructure development, requires a holistic and informed urban planning approach for inclusive and sustainable development. Balancing heritage preservation, economic

expansion, environmental sustainability, and community welfare is crucial for Salem's unique identity and high quality of life.

4.3.2 Existing Land Use Breakup

The land use breakdown of Salem Corporation and the Salem Local Planning Area (LPA) in 1998 provides insights into the city's development trajectory. The proposed 2011 land use plan reflects strategic adjustments to accommodate evolving needs and future goals.

In the proposed plan, residential development takes center stage, rising from 33% to 48.16%, anticipating population growth and addressing housing demands. Commercial and industrial sectors see significant adjustments with proposed allocations of 13.54% and 11.59%, signaling a commitment to economic diversity and growth. Education, public, and semi-public infrastructure also expand in the proposed plan with allocations of 4.85% and 4.51%, emphasizing the city's focus on enhancing educational facilities and essential services. Agricultural land witnesses a planned reduction from 13% to 11%, prioritizing underutilized land development. The total developable area is designated as 21.62% of the total land area, reflecting Salem's vision for planned expansion and growth. The proposed land use plan showcases the city's forward-thinking approach, emphasizing residential expansion, economic diversification, improved infrastructure, and efficient land use for sustainable and inclusive growth.

Table 7: Existing land use

Sl.No	Uses	Salem Corporation Extent In Hectare % to Developed Area % To Total Area			Salem Local Planning Area Extent In.Hectare % to Developed Area % To Total Area		
I- DEVELOPED AREA							
1.	Residential	3097	66.50	32.39	4887	63.70	7.60
2.	Commercial	461	9.52	4.63	520	6.78	0.81
3.	Industrial	465	10.00	4.88	1215	15.84	1.89
4.	Public and Semi Public	315	6.7	3.30	409	5.33	0.63
5.	Education	316	6.80	3.31	641	8.35	1.00
	Total Developed Area	4648	100.00	48.71	7672	100.00	11.93
II- UN DEVELOPED AREA							
6.	Agriculture a. Wet	1240	-	13.00	4786	-	7.44
	b. Dry	2465	-	25.83	37332	-	56.04
	c. Hillocks	728	-	7.63	7302	-	11.35
7	Reserved Forest	461	-	4.63	7225	-	11.24
	Total Undeveloped Area	4894	-	51.29	56645	-	88.07
	Net Total	9542	-	100.0 0	6431 7	-	100.00

In the proposed plan, residential development takes center stage, rising from 33% to 48.16%, anticipating population growth and addressing housing demands. Commercial and industrial sectors see significant adjustments with proposed

allocations of 13.54% and 11.59%, signaling a commitment to economic diversity and growth. Education, public, and semi-public infrastructure also expand in the proposed plan with allocations of 4.85% and 4.51%, emphasizing the city's focus on enhancing educational facilities and essential services. Agricultural land witnesses a planned reduction from 13% to 11%, prioritizing underutilized land development. The total developable area is designated as 21.62% of the total land area, reflecting Salem's vision for planned expansion and growth. The proposed land use plan showcases the city's forward-thinking approach, emphasizing residential expansion, economic diversification, improved infrastructure, and efficient land use for sustainable and inclusive growth.

Table 8: Comparison of 1998 landuse with proposed landuse for 2011

Sl.No	Uses	Salem Corporation			Salem Local Planning Area		
		Land use 1998	Proposed land use 2011	Additional land reqd.	Land use 1998	Proposed land use 2011	Additional land reqd.
I -DEVELOPED AREA							
1.	Residential	3097	4595	1504	1796	3489	1693
2.	Commercial	461	950	489	59	1174	1115
3.	Industrial	465	813	348	750	1663	913
4.	Public and Semi Public	315	316	0	93	425	332
5.	Education	316	340	25	326	138	-188
	Total Developed Area	4648	7014	2366	3024	6889	3865
II -UN DEVELOPED AREA							
6.	Agriculture	1240	1103	-137	3546	3508	-38

Sl.No	Uses	Salem Corporation			Salem Local Planning Area		
		Land use 1998	Proposed land use 2011	Addition al land reqd.	Land use 1998	Proposed land use 2011	Additional land reqd.
I -DEVELOPED AREA							
	a. Wet						
	b. Dry	2465	236	-2229	34867	31040	-3827
	c. Hillocks	728	728	0	6574	6574	0
7	Reserved Forest	461	461	0	6764	6764	0
	Total Undeveloped Area	4894	2528	-2366	51751	51751	3865
	Net Total	9542	9542	0	54775	54775	0

Source: Salem Master Plan 2011

The Salem Corporation area's urban development pattern is characterized by an intense concentration in the central core, gradually transitioning towards peripheral zones. The central core, situated in the city's central part, serves as the bustling heart housing key administrative, commercial, and residential complexes. This densely populated area acts as the nucleus, radiating connectivity through a well-established network of roads. Moving towards the periphery reveals corridor developments along radial roads extending to the city limits. These radial corridors serve as vital arteries facilitating intra-city and inter-city connectivity, contributing significantly to the city's transportation networks. Development extends beyond the central core and radial corridors to concentrated pockets around settlements classified as 'Urban' based on census data. Settlements like Omalur, Taramangalam, Mallur, Karuppur, Kannankurichi, Ayodyapattinam, Elampillai, and Panamarathupatti function as urban centers within

the broader Salem Corporation area. These centers serve as nuclei of growth, housing commercial, residential, and administrative establishments, contributing to economic dynamism and decentralizing urban growth. Designating these areas as urban centers signifies their importance in the city's socio-economic fabric, acting as focal points for trade, cultural exchange, and community engagement. They also serve as crucial nodes for transportation networks, facilitating connectivity within the city and beyond.

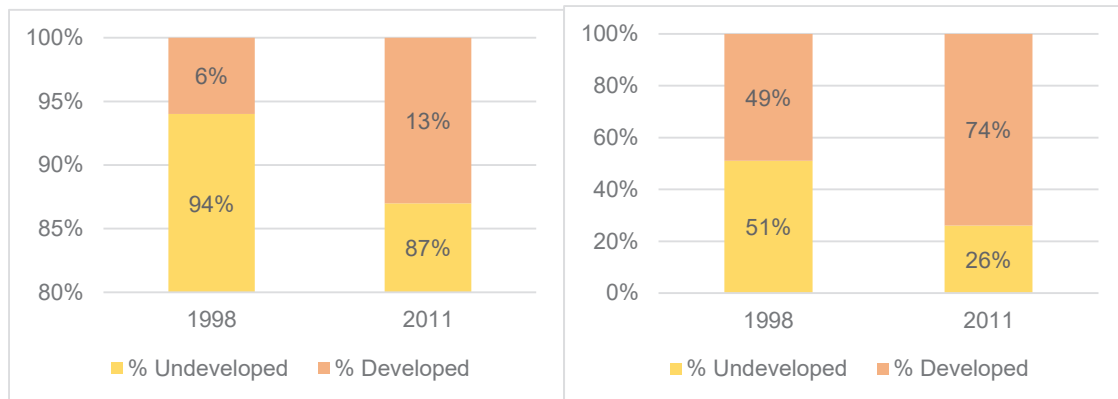


Figure 20: Corporation growth as per master plan

The maps showing the existing and proposed land use of corporation and LPA as per Master Plan 1991-2011 are annexed as Map 4,5,6 and 7 respectively.

4.3.3 Salem Steel Plant New Town Development Plan

The Salem New Town Development Plan, devised in 2006, focuses on the Salem Steel Plant New Town Development Area (NTDA). It aims to establish both short-term and long-term objectives for creating a secure, healthy, and well-illuminated environment. The plan provides directives for governmental bodies, local planning authorities, municipal bodies, private organizations, and individuals, outlining their roles for effective implementation.

Positioned 16 kilometers west of Salem Town, the Salem Steel Plant Project site is located at 11°35' North Latitude and 78°04' East Longitude. It is situated between the Salem-Taramangalam Road to the south and the Salem-Elampillai road to the north, at the base of the Kanjamalai hill. The site has excellent connectivity with well-established roadways and railway networks. A 200-foot wide road parallel to the southern stretch of the Salem-Taramangalam Road connects the site to NH 7, a

significant national highway. Additionally, a broad gauge railway line efficiently links the site to the Salem junction, ensuring robust accessibility via rail transportation.

The proposed land-use plan envisions a comprehensive transformation, allocating 416.63 hectares for residential, commercial, industrial, and educational purposes. Notable sectors include 1,050 hectares for residential use and 1,250 hectares for industrial expansion, constituting 24.07% of the total designated area. This strategic reallocation reflects a balanced approach to urban development.

Table 9: Proposed Land uses for Planning Period 2021

Sl.No	Uses	Previously designated Area (hectares)	Additional area proposed (hectares)	Total extent proposed (hectares)	% of total proposed extent to total area
1	Residential	675.54	374.46	1050	10.11
2	Commercial	12.16	12.84	25	0.24
3	Industrial	1473.13	12.04	1250	12.04
4	Public and Semi Public	88.08	11.92	100	0.96
5	Education	58.90	16.91	75	0.72
	Total Developed Area	2307.81	416.63	2500	24.07

Source: Salem Steel Plant New Town Development Plan, 2006

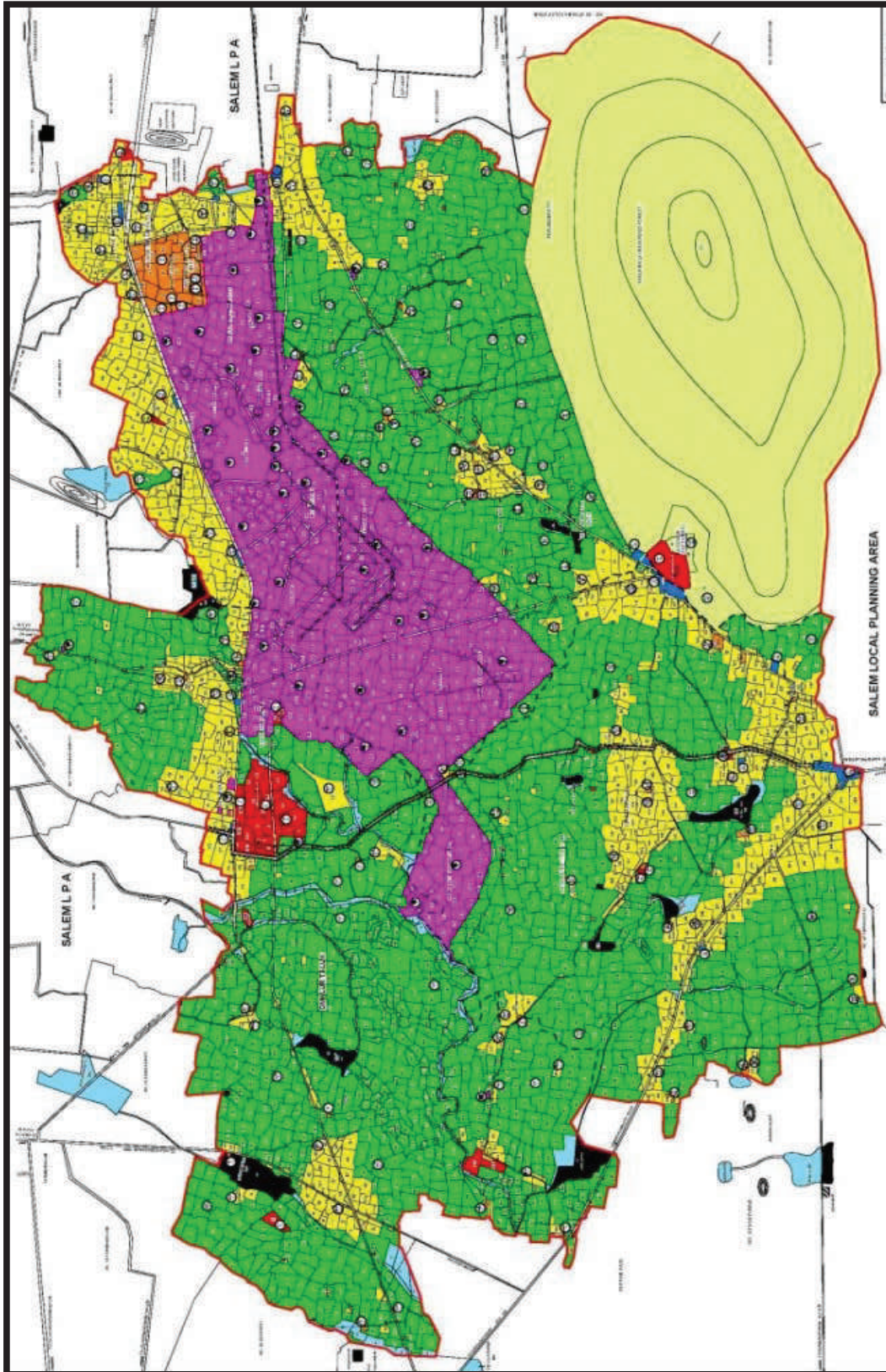


Figure 21: Salem Steel Plant: Vision 2021

Source: Salem Steel Plant New Town Development Plan, 2006

Table 10: Proposed Land uses for Planning Period 2021

Sl.No	Uses	Salem Steel Plant New Town Development		
		Area		
		Extent In Hectare	% to Developed Area	% To Total Area
Developed area				
1.	Residential	675.54	29.27	6.50
2.	Commercial	12.16	0.53	0.12
3.	Industrial	1473.13	63.83	14.18
4.	Public and Semi Public	88.08	3.82	0.85
5.	Education	58.90	2.55	0.57
	Total Developed Area	2307.81	100	22.22
Undeveloped area				
6.	Land under water	312.61	-	3.01
7.	Agriculture a. Wet	308.43	-	2.97
	b. Dry	5666.83	-	54.57
8.	Reserved Forest	1789.45	-	17.23
	Total Undeveloped Area	8077.32	-	7.78
	Net Total	10385.13	-	100

4.4 Development Strategies in Existing Master Plan

Salem's geographical features, characterized by hillocks in the southwestern and northern directions, have influenced the city's development. Predominantly expanding in the northwestern, southwestern, southern, and eastern directions, the development aligns with major highways leading to Bangalore, Coimbatore, Namakkal, and Attur. This pattern is shaped by National Highways, bypass roads, educational institutions, and industrial zones in the northwestern and southwestern regions. Corridor development towards the east and south, particularly along Salem-Ulundrupet Road (NH 68) and Namakkal Road (NH 7), serves as pivotal axes for urban expansion and infrastructure development, enhancing connectivity. With the population in the Salem local planning area growing from 9.87 lakhs in 1991 to 13 lakhs in 2011, determining the urban form becomes crucial for guiding sustainable development in line with evolving needs and demographic changes.

Examination of the development is done based on the groped into variety of strategies and based on the choice of particular site for the development would be to some extent depend upon which of those of strategies is considered most desirable, the strategies of development take up for the examination are,

1. The dispersal forms
2. The centralized form
3. Development along radial corridors

4.5 Proposed form of development

The existing master plan for Salem envisions two primary development strategies: dispersal and centralized form. The dispersal approach directs new development towards self-sufficient neighborhoods along national highways, aiming to prevent urban sprawl and preserve green spaces. This strategy promotes efficient transportation networks and connectivity while fostering sustainable growth. In contrast, the centralized form focuses on Salem as the central point for development, expanding outward in concentric circles. This approach consolidates urbanization

efforts around Salem, creating a unified urban core and optimizing resource utilization for organized growth. Another concept involves development along radial corridors, where urban nodes are strategically clustered for centralized development. This model prioritizes public transportation and aligns with contemporary trends emphasizing sustainable mobility.

The proposed form of development for the Salem Local Planning Area (SLPA) integrates elements from both centralized and dispersed models. It follows the prevailing pattern along the city's radial corridors, emphasizing accessibility and resource optimization. This hybrid approach aims to balance concentrated and decentralized growth, accommodating the evolving needs of the community for a cohesive and balanced urban environment.

4.6 Indicators Reviewed in Existing Master Plan

The reviewed indicators in the existing master plan cover various facets crucial for urban development. These indicators include demography, economy, traffic and transportation, housing, open spaces and recreation, tourism and heritage, religious sites, and governance. They provide a comprehensive overview of essential aspects necessary for planning and improving urban areas.

- i. Demography examines population trends, growth rates, and demographic compositions, aiding in understanding the city's population dynamics to shape future policies effectively.
- ii. The economic indicator offers insights into the city's economic health, encompassing employment rates, industries, and economic growth, guiding strategies for sustainable economic development.
- iii. Traffic and transportation indicators focus on evaluating the city's mobility infrastructure, including road networks, public transit systems, and traffic flow, vital for enhancing urban connectivity and mobility.
- iv. Housing indicators address housing availability, affordability, and quality, guiding policies to ensure adequate housing for diverse socio-economic groups.

- v. Open space and recreational indicators assess the availability and utilization of public parks, green spaces, and recreational facilities, crucial for community well-being and leisure.
- vi. Tourism and heritage indicators emphasize the preservation of cultural heritage sites and their role in promoting tourism, guiding strategies for sustainable heritage preservation and tourism development.
- vii. Religious places indicators evaluate the accessibility and significance of religious sites, crucial cultural landmarks that contribute to the city's fabric.
- viii. Governance indicators assess administrative efficiency, public service delivery, and citizen engagement, crucial for effective governance and inclusive urban development.



{ 5 } Demography

5.0 DEMOGRAPHY

5.1 Population Characteristic and Distribution

Salem District in Tamil Nadu plays a significant role in the state's urban landscape, with an urban population of 50.95% according to the 2011 census. Ranked 5th in population among Tamil Nadu districts, Salem contributes 4.82% to the state's total population, with 3,482,056 individuals. Despite a commendable literacy rate of 72.86%, slightly below the state average, the district remains rooted in agriculture. A substantial portion of the population, with 1,694,160 workers, is engaged in agriculture, highlighting the district's economic reliance on traditional practices. Salem is known for its rich cultural diversity, particularly for having the highest Scheduled Tribes (ST) population among Tamil Nadu districts, enhancing the region's cultural tapestry. The district's demographic composition, characterized by a sex ratio of 954 females for every 1000 males, provides insights into gender dynamics within Salem.

Table 11: Population Comparison with the District

Indicator	State		District		Salem LPA	
	Total	%	Total	%	Total	%
-						
Number of Villages	15,979	-	858	-	278	-
Inhabited	15,049	-	763	-	276	-
Uninhabited	930	-	95	-	2	-
Number of Towns	721	-	36	-		-
Statutory	376	-	36	-		-
Census	1,097	-	72	-		-
Number of Households	18,462,231	-	926,999	-	492,642	-
Population	72,147,030	-	3,936,331	-	1,895,434	-
Males	36,137,975	-	1,961,688	-	969,986	-
Females	36,009,055	-	1,974,643	-	925,448	-

Rural Persons	37,229,590	-	2,234,344	-	700516	-
Males	18,679,065	-	1,117,101	-	364119	-
Females	18,550,525	-	1,117,243	-	336397	-
Urban Persons	34,917,440	-	1,701,987	-	1194918	-
Males	17,458,910	-	844,587	-	605867	-
Females	17,458,530	-	857,400	-	589051	-
Percentage Urban Population	48.4	-	43.24	-	63.04	-
Decadal Population Growth 2001-2011	15.61	-	13.20	-	18.08	-
Area (in sq. km)	130060	-	6075	-	1312	-
Density of Population (Persons per sq. km)	555	-	648	-	1445	-
Sex Ratio	996	-	1,007	-	968	-
Literacy rate	80.1	-	73.3	-	75.5	-
Scheduled Castes	14,438,445	20.01	580512	16.67	295298	15.57
Scheduled Tribes	794,697	1.1	119369	3.43	18580	0.98
Total Workers	32,884,681	45.58	1,689,330	42.92	856604	45.19

Source: Salem District Census Handbook, 2011

5.1.1 Population Size

The data presented highlights the population distribution within the Local Planning Area (LPA) of Salem based on the 2011 census. The Salem LPA encompasses a total population of 1,895,434, as recorded in the 2011 census. This figure provides an overview of the demographic size within the defined planning area. The population within Salem LPA is distributed across different administrative units, including 2 Municipalities, 8 Town Panchayats, and 225 Village Panchayats. This structured division reflects the administrative and governance framework in place.

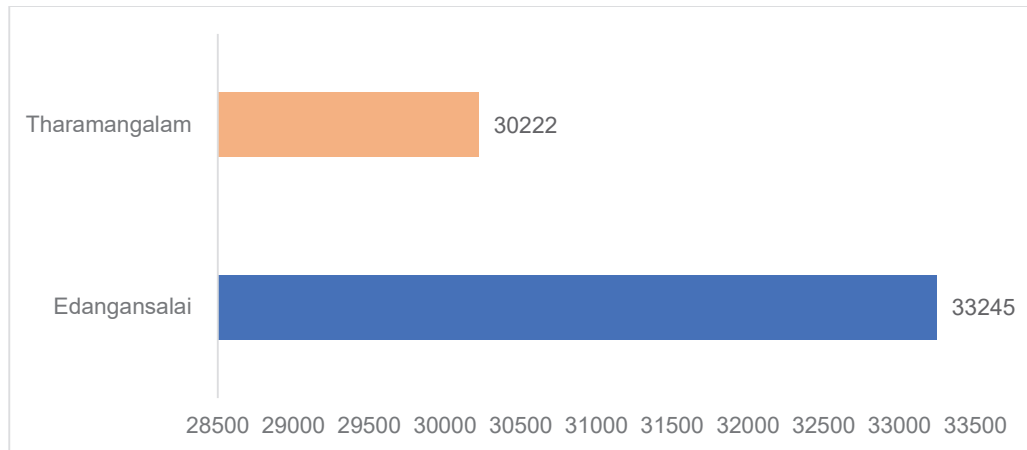


Figure 22: Population Size-Comaparison

Source: Salem District Census Handbook, 2011

The Salem Local Planning Area (LPA) features a predominantly rural landscape, with a significant population residing in the 225 Village Panchayats. These areas are vital for sustaining rural livelihoods and preserving traditional ways of life. The urban aspect of the Salem LPA is characterized by two municipalities—Edangansalai and Tharamangalam. Edangansalai has a population of 33,245, while Tharamangalam accommodates 30,222 residents, contributing to the diverse demographic tapestry of the Salem LPA.

The distinctive population dynamics of each municipality enhance the overall diversity and dynamism of the urban landscape. Factors such as economic activities, cultural heritage, and community engagement shape the unique character of these urban centers. Understanding the population distribution across municipalities and Village Panchayats is essential for crafting effective planning and development strategies. Tailored approaches can be devised to address the specific needs of both urban and rural populations within the Salem LPA..

5.1.2 Population Distribution in Salem corporation

The 2011 census data highlights Salem Corporation's significance as a major urban center in the Salem district, with a population of 829,267, constituting 23% of the district's total population. Salem Corporation's demographic distribution is diverse, encompassing 2 municipalities, 8 town panchayats, and 225 villages. As the focal point of urbanization, it accommodates approximately 28% of the district's urban population,

signifying higher economic activities and infrastructure development. This concentration underscores the need for targeted urban planning initiatives to address the diverse needs of the population, emphasizing sustainable development and improved civic amenities. The demographic analysis provides valuable insights for formulating strategic policies tailored to Salem Corporation's unique characteristics, contributing significantly to the overall growth and vibrancy of the Salem district.

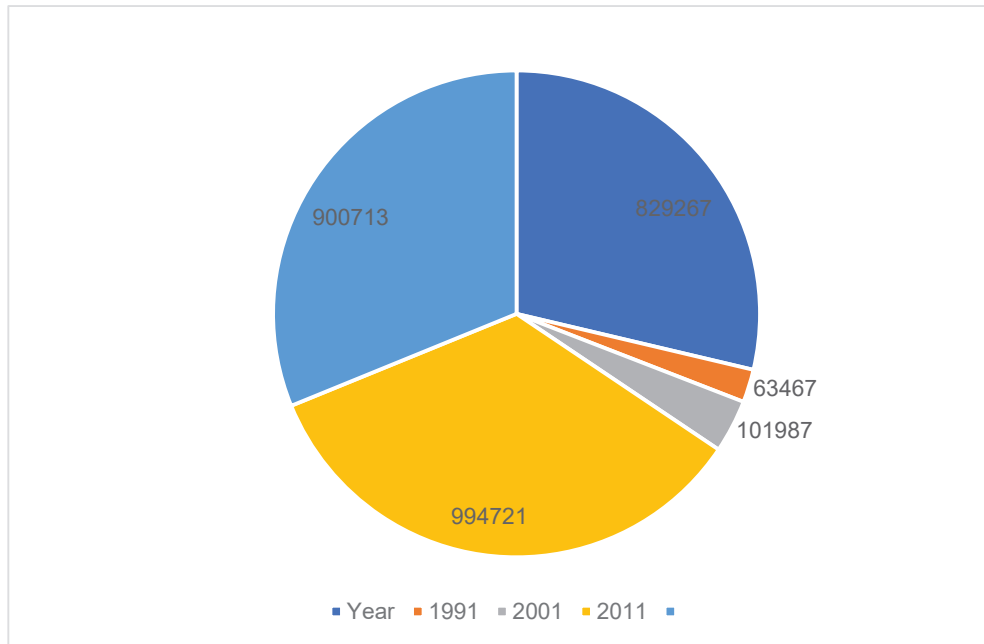
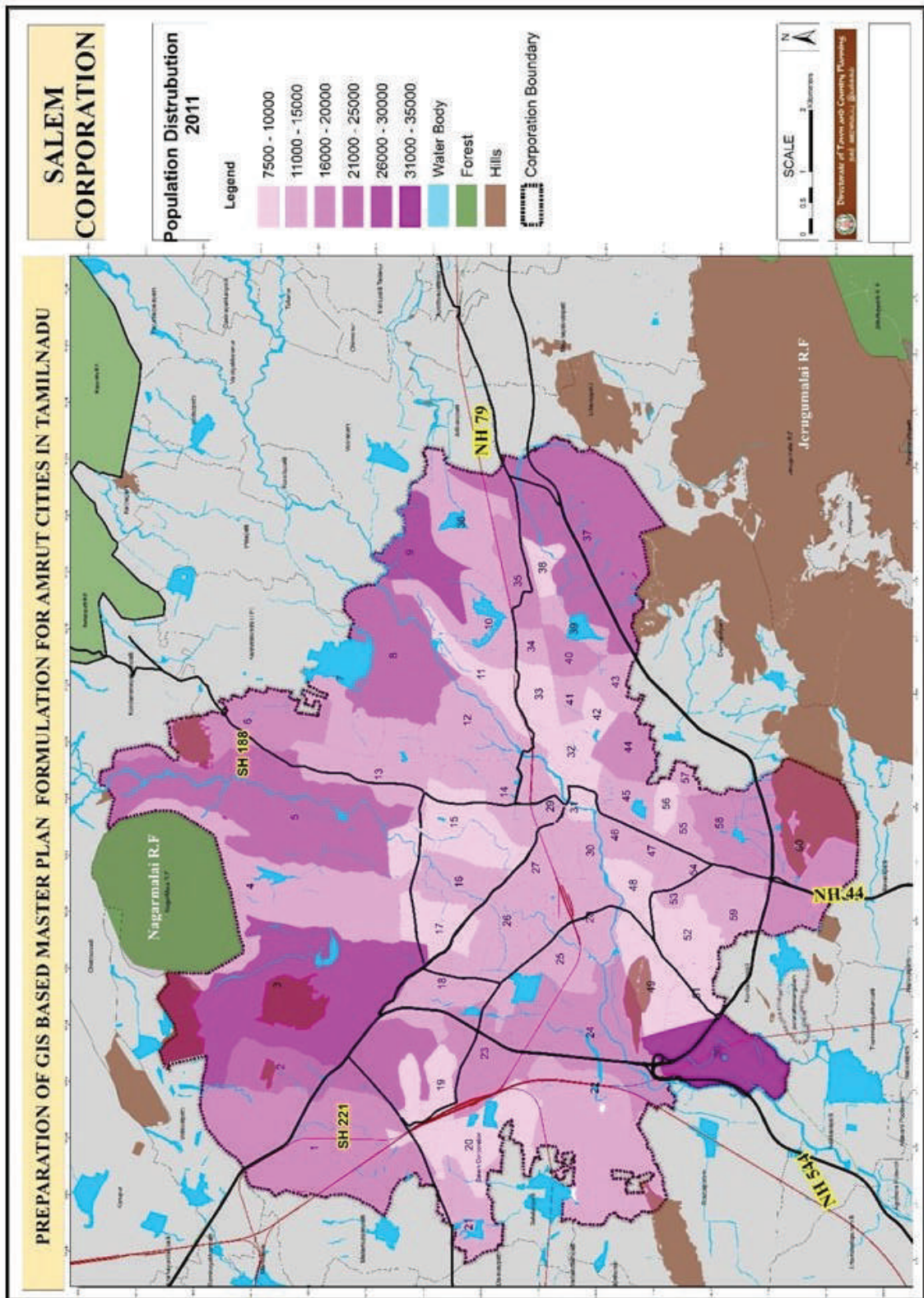


Figure 23: Urban population distribution in District

Source: Salem District Census Handbook, 2011

5.2 Population Growth

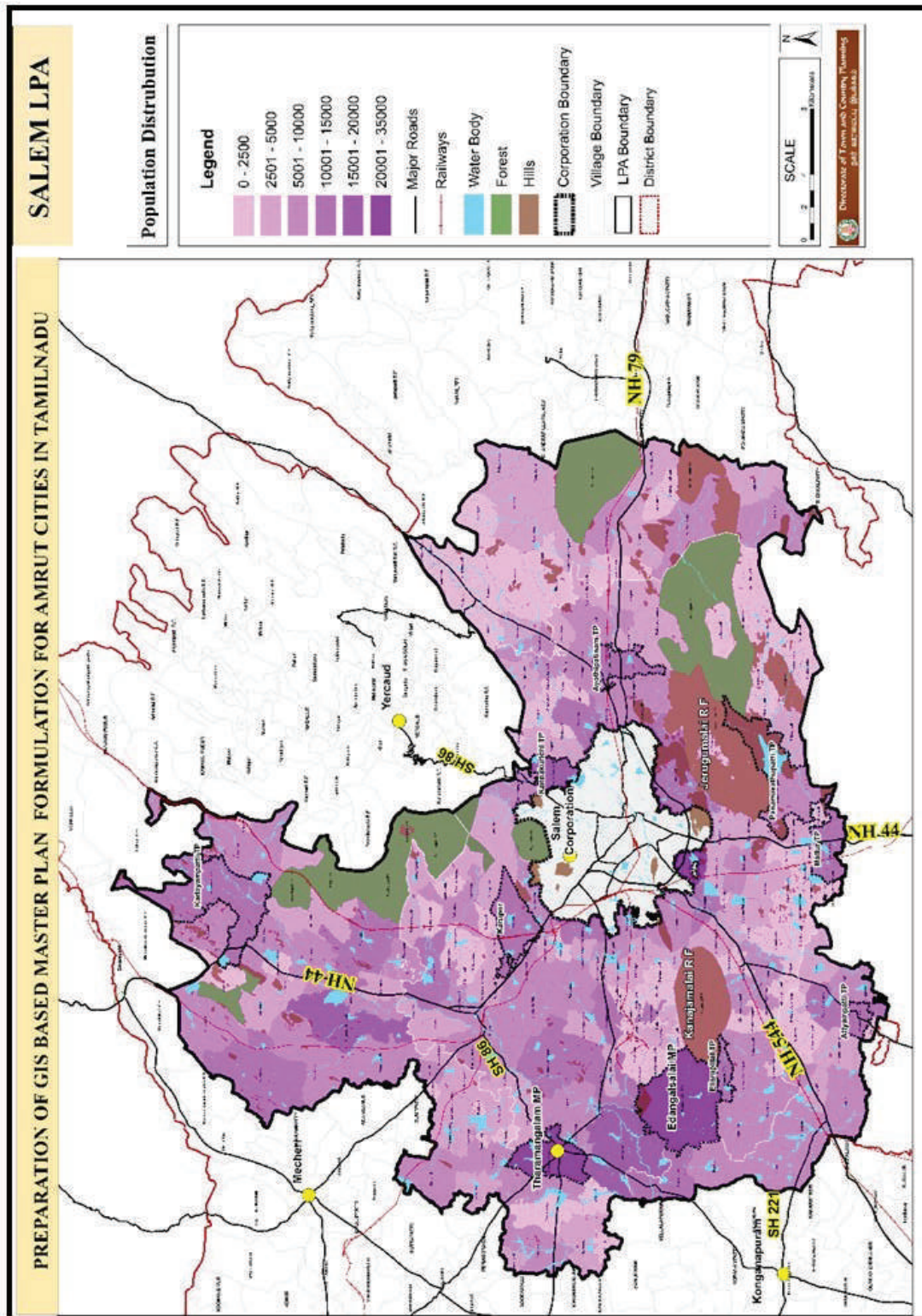
The 2011 census offers a detailed glimpse into Salem LPA's demographic structure, comprising 1,895,434 individuals across various administrative units. This includes 2 Municipalities, 8 Town Panchayats, and 225 Village Panchayats, highlighting the diverse administrative landscape. Urban areas, primarily the Municipalities, contribute 53% to the total population, emphasizing the urban-rural distinction. Salem Corporation, within the urban core, hosts a significant portion of this population, with identified slum areas necessitating targeted interventions for urban challenges. Conversely, the 225 Village Panchayats collectively represent the rural population, contributing cultural and socioeconomic diversity to the region.



Map 6: Population distribution in Salem corporation

Source: Salem District Census Handbook, 2011

5.2.1 Population Distribution in Salem LPA



Map 7: Population distribution Map of Salem LPA

Source: Salem District Census Handbook, 2011

The demographic distribution between urban and rural areas provides a foundation for informed urban planning, resource allocation, and community well-being. This analysis serves as a valuable resource for policymakers and urban planners shaping Salem's future development.

The concentration of population around Tharamangalam and Edangasalai municipal areas, Salem Corporation, and NH 44 results from a confluence of historical significance, economic opportunities, and strategic location. These areas, acting as vital municipal hubs, likely possess historical importance, contributing to their prominence. Economic opportunities, such as thriving industries and job prospects, attract individuals, while the strategic location near NH 44 enhances accessibility and connectivity. Understanding these factors is crucial for effective urban planning, infrastructure development, and meeting the evolving needs of the population in these areas.

5.2.2 Population Growth in Salem Corporation

As of 2021, Salem Municipal Corporation's population has risen to 966,191, marking a significant growth from 829,297 in 2011, with a notable decadal growth rate of 16.50%. The city, covering just 2% of the district's area, houses over a quarter of the entire district's population, highlighting its role as a demographic focal point. The higher birth rate in Salem City indicates a trend of a potentially growing and youthful population, impacting various aspects of urban planning. The surge in population suggests the city's appeal, driven by economic activities, employment opportunities, and urban amenities. Managing this growth efficiently for sustainable development and residents' quality of life becomes a crucial responsibility for the municipality. Over the decades, the demographic evolution of Salem City has been closely tied to administrative upgrades and expansions. In 1991, the population was 3.67 lakhs, and the transformation into a Corporation in 1994 led to significant expansion, increasing the population to 6.97 lakhs by 2001. Administrative upgrades, such as the shift to Corporation status, often result in the inclusion of peripheral areas, contributing to immediate population growth. Historical growth rates reveal peaks during specific

decades, such as a 96 percent increase from 1921-31 and a 56 percent growth from 1941-51, coinciding with strategic extensions of municipal areas.

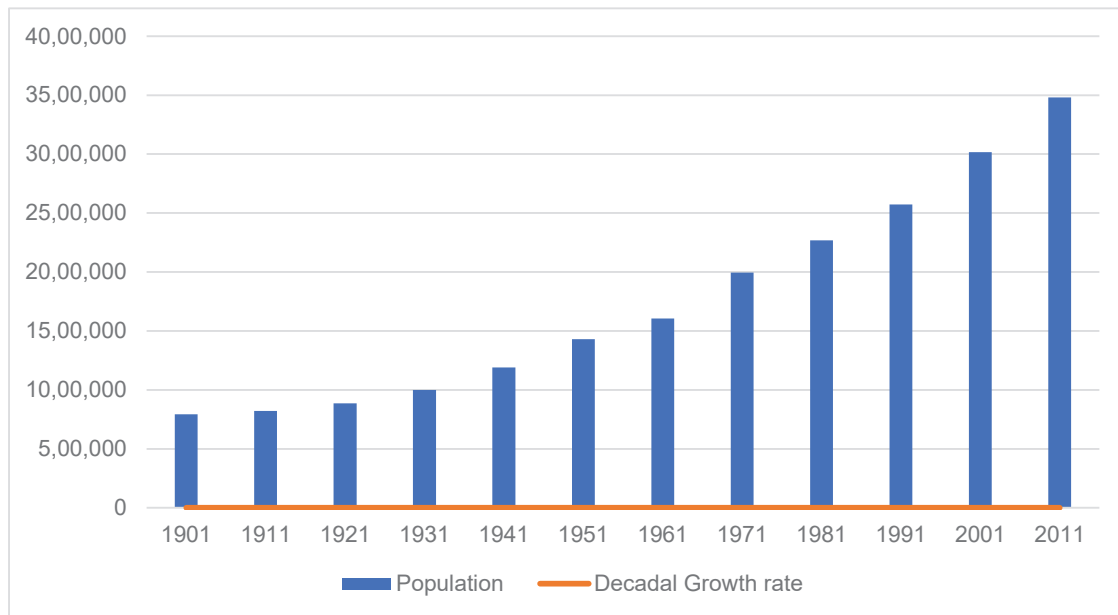


Figure 24: Population and Growth rate of Salem District

Table 12: Shows the population and annum Growth rate

Year	Population	Per Annum Growth Rate
1901	793,641	-
1911	821,494,	0.35%
1921	886,630	0.77%
1931	998,086	1.19%
1941	1,189,060	1.77%
1951	1,430,876	1.87%
1961	1,605,327	1.16%
1971	1,996,187	2.20%
1981	2,268,981	1.29%
1991	2,573,667	1.27%
2001	3,016,346	1.60%
2011	3,482,056	1.45%

Source: Salem District Census Handbook, 2011

Salem's demographic journey from 1901 to 2011 showcases consistent growth, rising from 793,641 to 3,482,056, with fluctuating growth rates influenced by urbanization, healthcare improvements, and economic opportunities. The central business district, centered around the City Bus Stand, acts as the city's nucleus, with major transport corridors extending from it. Constraints in the North-east (Yercaud Hill) and South-east (forest area) guide land use patterns, demanding thoughtful planning to balance growth with environmental concerns. Key urban nodes like Omalur and Tharamangalam, alongside land use distribution, reflect factors such as outward expansion of commercial zones, strategic placement of educational institutions, and dispersed industrial areas contributing to economic diversity. City planners face the challenge of managing diverse needs within defined boundaries, emphasizing sustainable development to preserve Salem's physiography, ecosystems, and cultural heritage. Efforts to enhance residents' quality of life include considerations for green spaces, recreational areas, efficient transportation systems, and the integration of smart technologies.

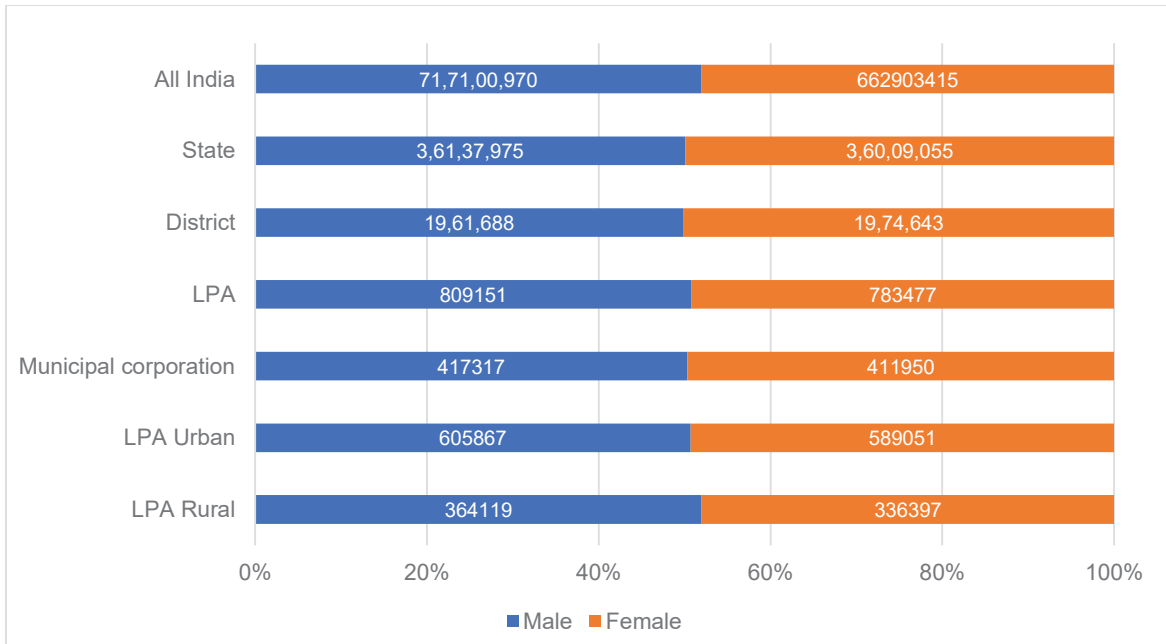


Figure 25: Male- Female composition in the population comparative chart

Source: Salem District Census Handbook, 2011

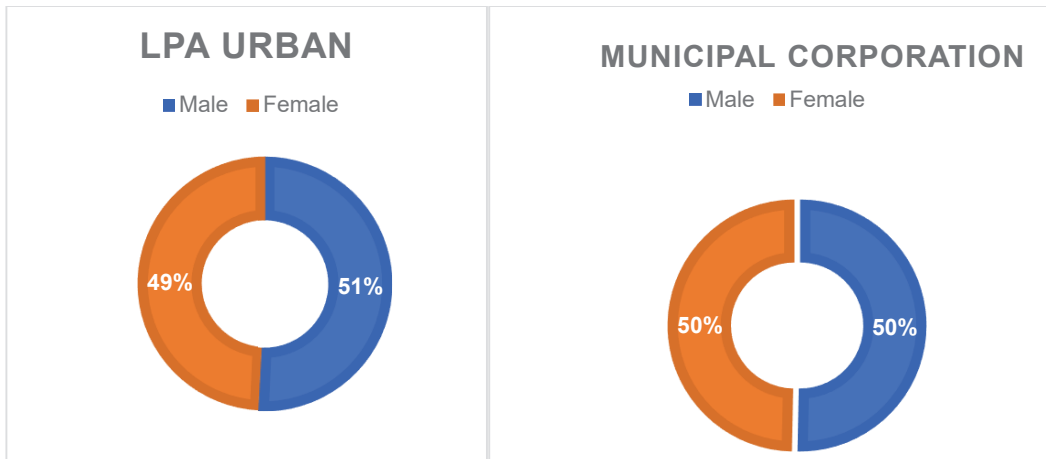


Figure 26: Population growth of male and female in percentages

Source: Salem District Census Handbook, 2011

In 2021, Salem Municipal Corporation exhibited a nearly equal gender distribution, with males at 49.97% and females at 50.02%. This underscores the importance of integrating gender-sensitive considerations in urban planning. Achieving gender parity requires targeted initiatives for comprehensive planning that addresses the diverse needs of both genders. In the broader urban Local Planning Area (LPA), females slightly outnumber males at 51%, while Salem Municipal Corporation achieves a perfect gender balance at 50%. Understanding localized demographic patterns is crucial for targeted urban planning and policy implementation.

From 2001 to 2011, the Salem district experienced a 1.3% population growth, while the LPA outpaced this with a 2% growth rate. Examining growth trends within the LPA reveals a distinctive pattern—a rise in 2011, contrasting with a decline in 2001. These nuanced variations, along with upgrades in certain rural areas, highlight the complex interplay of factors influencing population trends within different administrative units of the Salem district. This emphasizes the need for understanding these patterns in urban planning and development initiatives.

5.2.3 Population Growth in Salem LPA

The Salem district experienced a population growth of approximately 1.3% from 2001 to 2011. Interestingly, the Local Planning Area (LPA) outpaced the district's growth, exhibiting a higher growth rate of 2%. Delving into the growth trends within the LPA

reveals a distinctive pattern—an increase in the growth rate in 2011, contrasting with a decline in 2001. This unique trend becomes even more evident when compared with other administrative units, including municipalities, town panchayats, and rural areas within the district.

Furthermore, the intriguing dynamics are highlighted by certain rural areas undergoing upgrades, contributing to the overall growth dynamics of the region. These nuanced variations in growth rates underscore the complex interplay of factors influencing population trends within different administrative units of the Salem district. Understanding these patterns is crucial for effective urban planning and development, ensuring that initiatives align with the evolving demographic landscape. Municipalities within the Salem district have shown significant growth, expanding 1.5 times in 2011 compared to 2001. This intricate demographic landscape underscores the necessity for nuanced and strategic planning. The district's varied growth trajectories across municipalities, town panchayats, and rural areas highlight the evolving dynamics within both urban and rural segments. Acknowledging these diverse patterns becomes crucial for effective and responsive urban planning, ensuring that development initiatives cater to the specific needs and challenges associated with different administrative units.

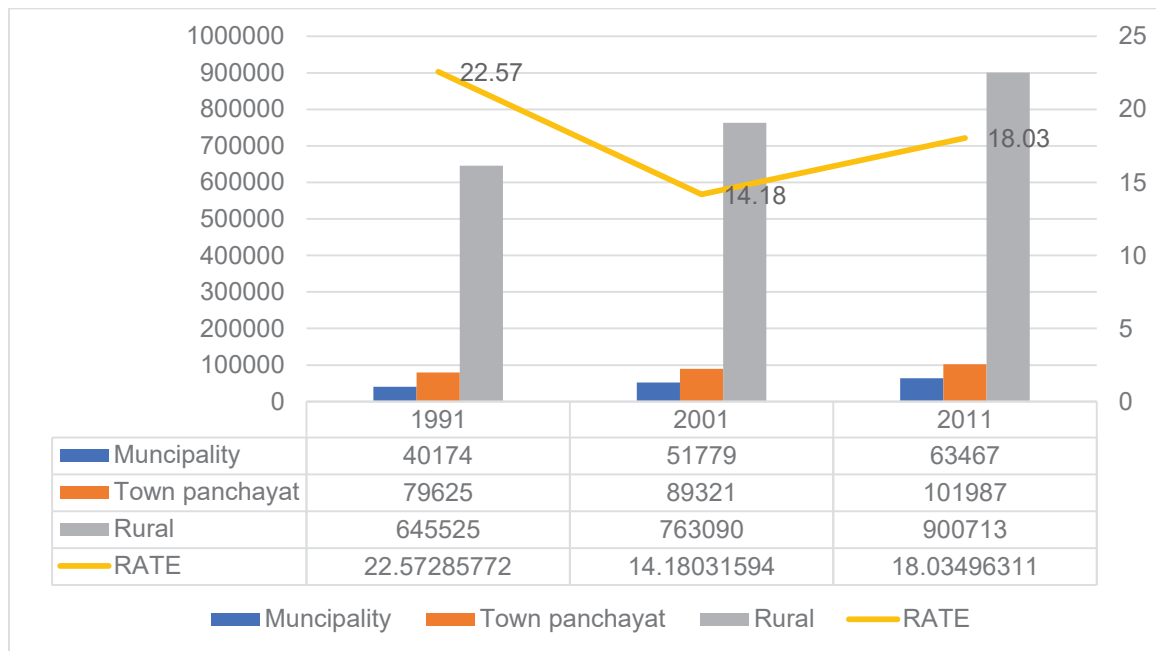


Figure 27: Population growth rate comparison

Table 13: Urban and rural population of growth rate

Year	Urban Population	Growth Rate	Rural Population	Growth Rate	Total LPA Population	Growth Rate
1991	570063	-	645525	-	1215588	-
2001	837860	43.32 %	763090	17.26 %	1600950	32.2 %
2011	994721	19.59 %	900713	16.40 %	1895434	18.30 %

Source: Salem District Census Handbook, 2011,

Between 1991 and 2011, the Salem Local Planning Area (LPA) underwent significant demographic changes, witnessing substantial growth in both urban and rural populations. The urban population expanded impressively by 19.59%, increasing from 697,128 to 1,194,918. Simultaneously, the rural population experienced notable growth, rising from 513,168 to 700,516, registering a growth rate of 16.40%. Combining both urban and rural segments, the total LPA population increased from 1,210,296 in 1991 to 1,895,434 in 2011, reflecting an overall growth rate of 18.30%.

Examining gender distribution in Salem LPA, a nuanced pattern is evident, with males constituting 49% and females comprising 51% of the total population. Further analysis within the rural areas of the LPA reveals a slight shift, with males accounting for 48% and females representing 52%. These subtle variations underscore the importance of tailored urban and rural development strategies, emphasizing the need for inclusive policies that address the unique demographic patterns in different segments of the Salem LPA. Such insights are crucial for implementing effective and responsive development initiatives that cater to the diverse needs of both urban and rural populations. The demographic landscape in the Salem Local Planning Area (LPA) presents a mosaic of growth patterns across various regions, each influenced by distinct factors. Notably, Kottaikavundanpatti emerges as a focal point, experiencing an elevated growth rate that acts as a magnet, attracting population outflows from Salem Corporation. This phenomenon suggests the presence of potential economic or residential incentives in Kottaikavundanpatti, driving population movement.

Conversely, Kullanampatti and Pumandapatti showcase heightened growth, and this can be attributed to their strategic location in close proximity to the Salem steel plant.

The presence of such an industrial facility likely catalyzes economic opportunities and infrastructure development in these areas, making them attractive for residential settlement. However, a contrasting scenario unfolds in thirty-one villages within the Salem LPA, where a negative growth rate indicates challenges or limitations affecting population dynamics. These challenges could be diverse, including factors such as limited economic opportunities, inadequate infrastructure, or environmental considerations. Understanding these localized growth patterns is crucial for urban planners and policymakers to formulate targeted strategies that address the specific needs and challenges of each region within the Salem LPA. It emphasizes the importance of nuanced and context-specific planning to promote sustainable and inclusive development across the diverse landscapes of the Salem region

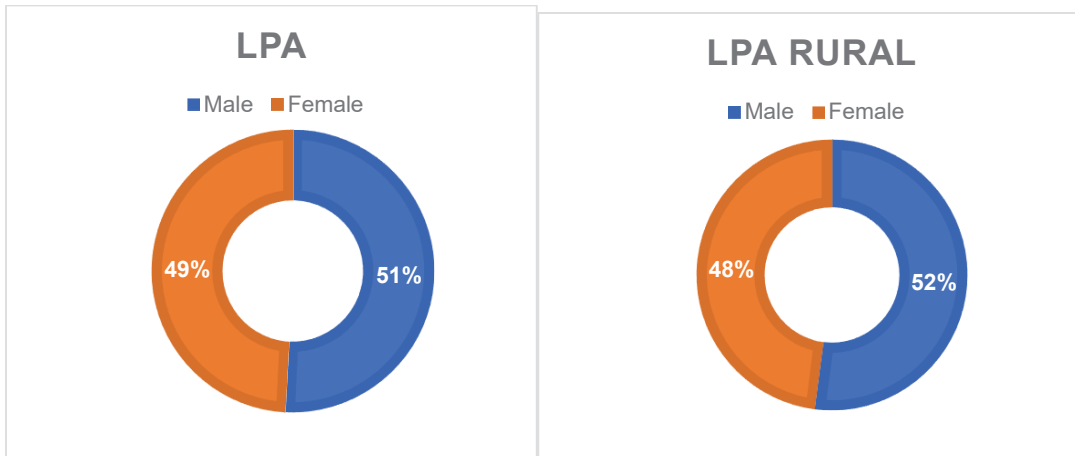


Figure 28: Rural and salem LPA of male and female

Source: Salem District Census Handbook, 2011,

5.3 Population density

Elevated population density, a measure of the concentration of people within a given geographical area, introduces a complex interplay of challenges and opportunities. On one hand, higher population density places increased demands on infrastructure and the environment. The surge in human activity, housing, transportation, and resource consumption can strain existing systems, leading to issues such as traffic congestion, increased waste generation, and greater pressure on natural resources.

Conversely, higher population density can also bring about certain advantages, particularly in the provision of public goods and services. As more people inhabit a defined space, the per capita costs associated with supplying essential services like public transportation, healthcare, and education tend to decrease. This is attributed to the efficient use of resources and the economies of scale that can be achieved in densely populated areas.

The calculation of population density involves dividing the total population by the geographical area. This quantitative measure provides insights into the concentration of people within a specific space and serves as a valuable metric for urban planning, resource allocation, and sustainable development. Striking a balance between the challenges and benefits of elevated population density is crucial for creating resilient and vibrant urban environments that can meet the needs of their residents while ensuring the responsible use of resources and environmental sustainability.

5.3.1 Comparison of population density

The Local Planning Area (LPA) of Salem exhibits a notable population density of 1445 persons per square kilometer, surpassing both district and state averages. Higher density is concentrated around key transport junctions, like Wards 53, 57, 34, 47, 50, and 59, indicating heightened urban development and human activity. This spatial pattern is crucial for strategic urban planning, guiding resource allocation and infrastructure development.

In the Corporation area, covering 91.34 square kilometers, the population density is 9377 persons per square kilometer, emphasizing the intensity of urban activities and the demand for services and infrastructure. Understanding these density patterns guides tailored interventions and ensures sustainable urban development.

Adjacent to pivotal transport junctions, the Corporation area, particularly Kondalampatti along major transport corridors, exhibits elevated population density. The Corporation, with its compact 91.34 square kilometers, manifests a striking density of 9377 persons per square kilometer, indicating a densely populated urban hub. In

contrast, Municipalities and Town Panchayats show lower but substantial population densities, reflecting a balance between urban development and spatial spread.

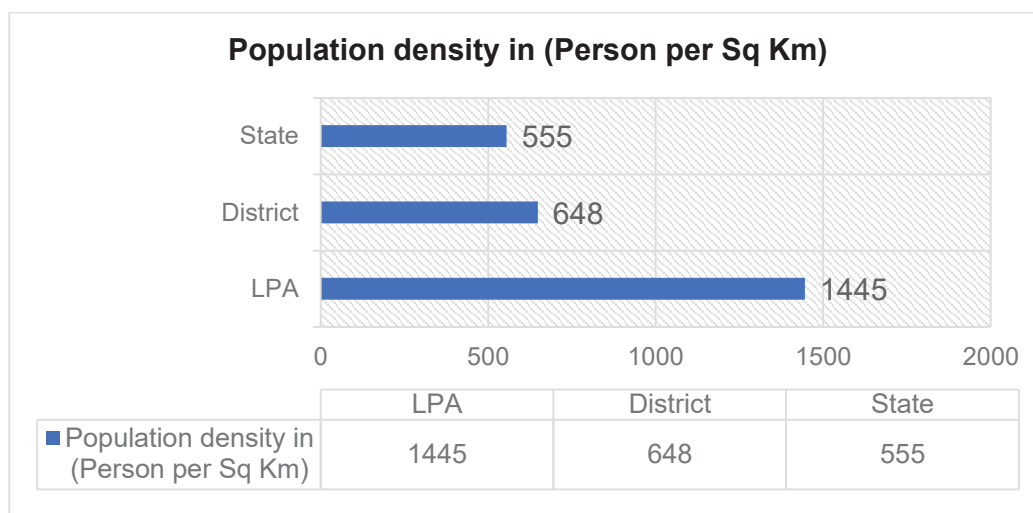


Figure 29: Population density in (Person per sq.km)

Source: Salem District Census Handbook, 2011,

The Corporation, with its compact 91.34 square kilometers, manifests a striking population density of 9377 persons per square kilometer, indicative of a densely populated urban hub. In contrast, Municipalities, extending over 32.19 square kilometers, demonstrate a lower yet substantial population density of 4637 persons per square kilometer, showcasing a balance between urban development and spatial spread. Town Panchayats (TP), covering 76.02 square kilometers, exhibit a notably higher population density of 18015 persons per square kilometer, highlighting the pronounced urbanization and concentrated living patterns in these areas.

Table 14: Population density in salem LPA

Name	Area in Sq.km	Density (persons per Sq.Km)
Corporation	91.34	9377
Municipalities	32.19	4637
TP	76.02	18015
Rural	1110.18	253615

The Rural region, sprawling across 1110.18 square kilometers, portrays a considerably lower but widespread population density of 253615 persons per square kilometer,

emphasizing the dispersion of residents across a vast geographical expanse. These diverse density patterns underscore the need for nuanced planning strategies that account for the distinct demographic dynamics within each administrative unit, ensuring effective resource allocation and tailored development approaches

The variations in population density reflect the different stages and nature of development across urban, semi-urban, and rural areas, necessitating targeted interventions to address specific challenges and opportunities in each context.

5.4 Sex Ratio

The sex ratio, denoting the number of females per 1000 males, is a crucial metric for assessing demographic balance. In Salem District, there was a notable improvement in the sex ratio between 2001 and 2011. Starting at 929 in 2001, below the state average of 987, it rose to 954 in 2011, surpassing the national average of 943. Despite this positive trend, Salem District ranked as the second lowest among state districts, highlighting persistent challenges in achieving optimal gender balance. This emphasizes the need for continuous efforts to address socio-economic factors influencing gender disparities and implement targeted interventions for a more equitable demographic landscape.

Ongoing efforts are crucial to enhance awareness, implement policies, and foster socio-economic conditions that support gender equality, contributing to a more balanced and harmonious demographic composition. Examining specific regions within Salem, the sex ratios for Salem LPA and Salem Municipal Corporation are 968 and 987, respectively, both notably lower than the state's sex ratio of 996. Notable disparities are observed at the village level, with Thondumaniyam recording the lowest sex ratio of 809 and Pallitherupatti having the highest at 1062. Furthermore, indicating a less balanced demographic distribution, the sex ratio in the LPA rural area is 924, compared to 972 in the LPA urban area. The chart below illustrates the demographic balance within the LPA, emphasizing the relative weakness in the rural areas. The child sex ratio in the Salem Local Planning Area (LPA) is a noteworthy indicator of gender

distribution among children, showcasing a commendable ratio of 937. This surpasses not only the district average of 898 but also the state and national averages of 943 and 919, respectively. While reflecting a positive overall trend, it's crucial to examine localized variations at the village level within the Salem LPA.

Table 15 : Sex and child ratio (0-6)

Name	Sex Ratio	Child Ratio (0-6)
All india	943	919
State	996	943
Salem District	934	898
Municipal Corporation	987	949
Salem LPA	968	937
LPA Urban	972	937
Salem LPA Rural	924	916

Source: Salem District Census Handbook, 2011, Tamil Nadu census report 2011

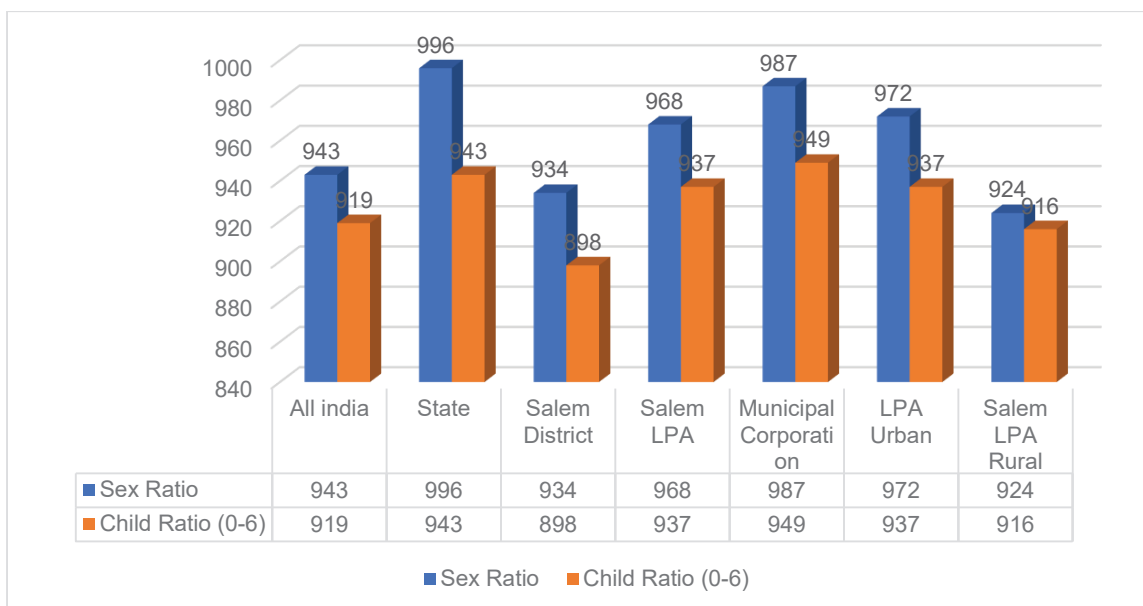
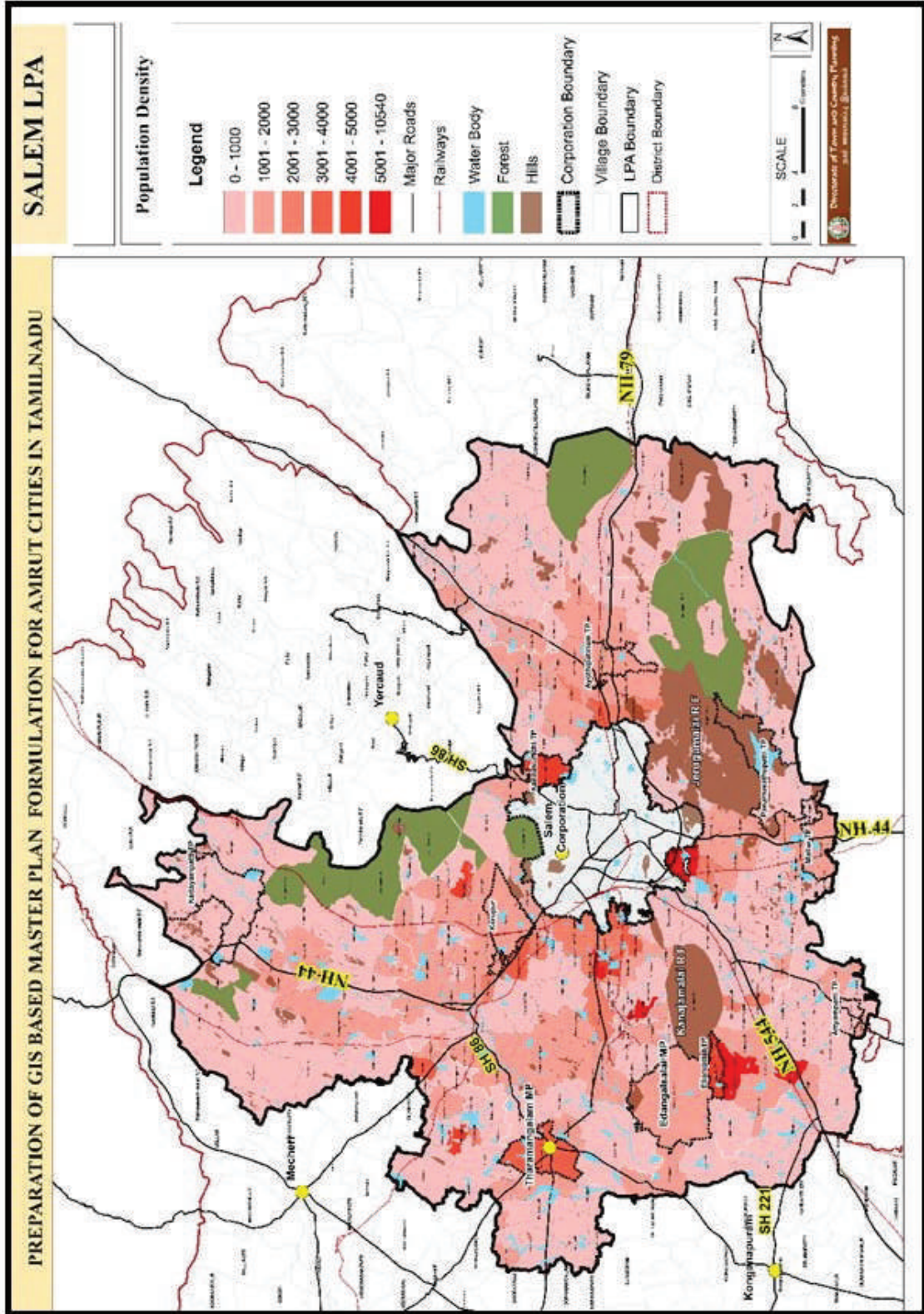


Figure 30: Comparison of Sex Ratio and Child Sex Ratio

Source: Salem District Census Handbook, 2011, Tamilnadu census report 2011

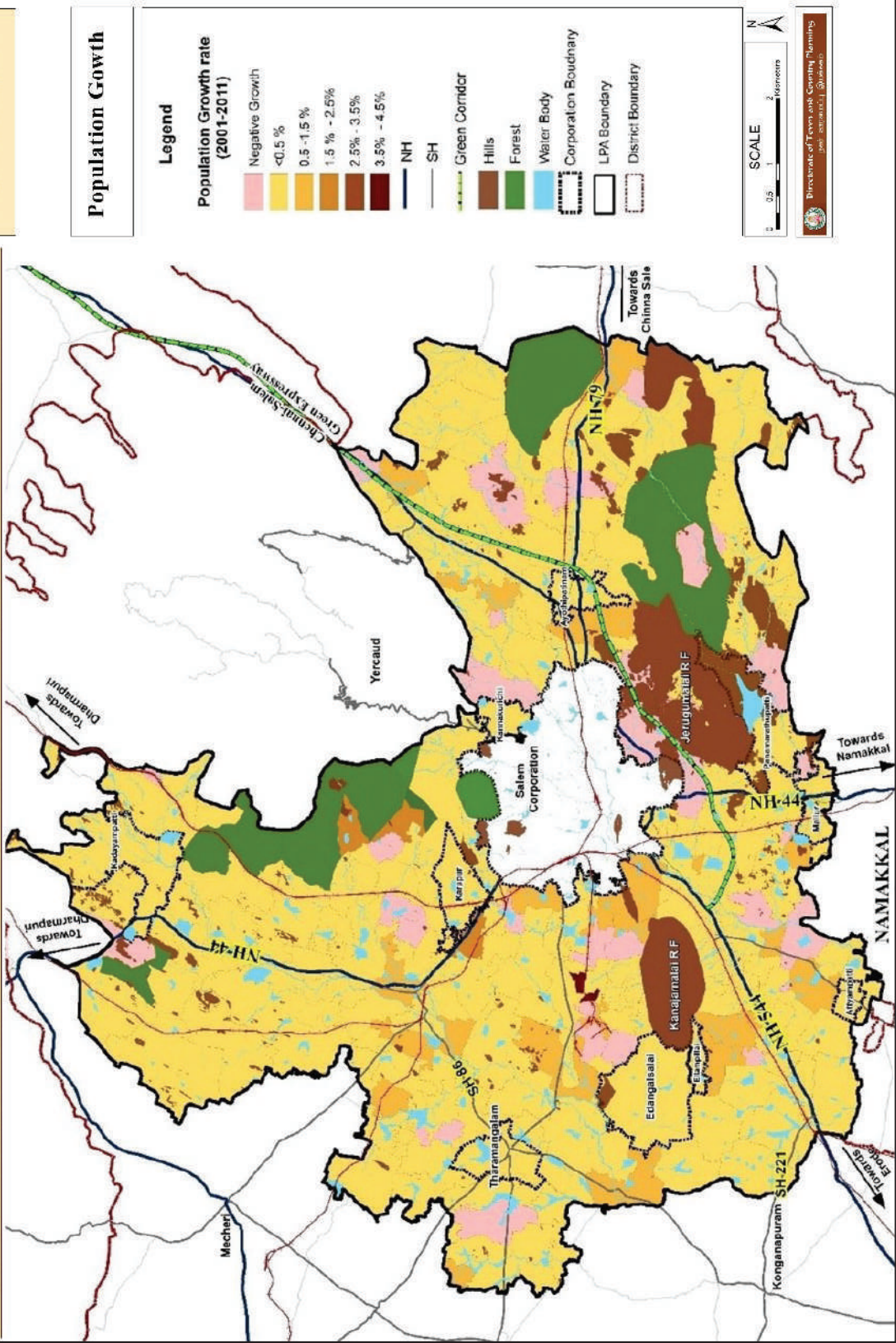
Sittanur Gollapatti records the lowest child sex ratio at 571, indicating a significant gender disparity in this village. While the Salem LPA exhibits a healthier child sex ratio overall, disparities at the village level highlight the importance of understanding and addressing specific socio-cultural factors.



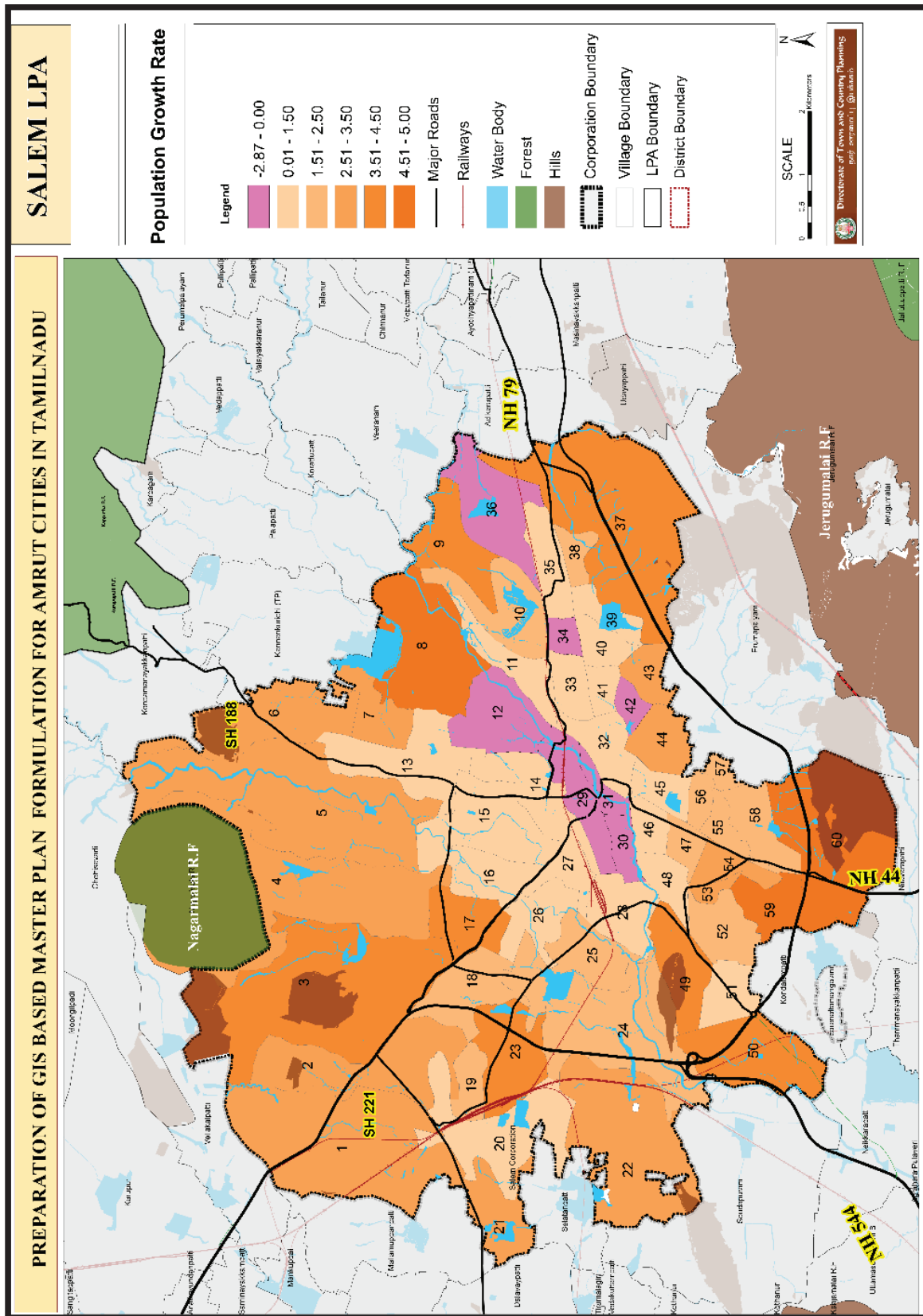
Map 8: Population density for LPA

SALEM LPA

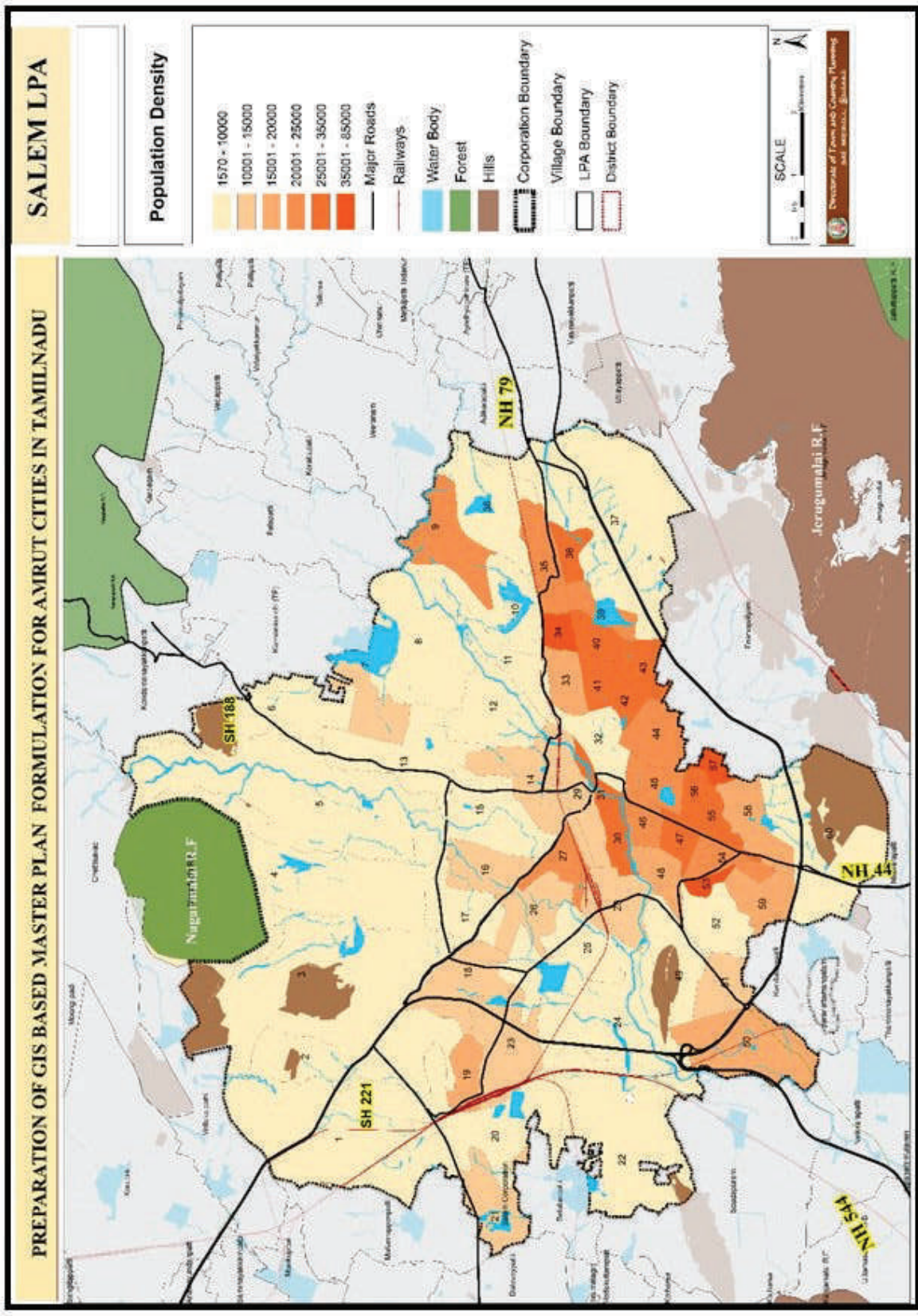
PREPARATION OF GIS BASED MASTER PLAN FORMULATION FOR AMRUT CITIES IN TAMILNADU



Map 9: Population growth rate of Salem LPA



Map 10: Population growth in Salem Corporation



Map 11: population density salem corporation

5.5 Literacy Ratio

The literacy rate is a crucial indicator of educational progress and overall development. In Salem District, the data from 2001 showed a literacy rate of 65.1%, trailing behind the state average of 73.5% and the national average of 64.8%. Gender disparities were evident, with female literacy rates lagging. By 2011, there was a positive shift, with the district's literacy rate improving to 73.2%. While significant, it remained below the state average of 80.1%, emphasizing the need for continued efforts to enhance educational outcomes. Encouragingly, there was a positive uptick in female literacy rates in 2011, indicating progress in narrowing the gender gap in education. These trends highlight the importance of sustained efforts to improve educational infrastructure, promote literacy programs, and address gender disparities. The positive momentum, especially among females, signifies a step in the right direction for the overall growth and development of Salem District. Ongoing initiatives to further improve educational accessibility and quality are crucial for fostering a more educated and empowered community.

Table 16: Literacy Ratio Salem LPA

District/State/Nation	2011		
	Male	Female	Total
All India	80.9	64.6	73
State	86.8	73.4	80.1
Salem district	80.2	65.2	73.2
Salem LPA	82.1	68.6	75.5
Municipal corporation	89.3	79.5	84.4
LPA Urban	86.5	75.1	80.9
LPA Rural	66.3	74.9	57.1

Source: Salem District Census Handbook, 2011, Tamil Nadu Census report 2011.

The educational landscape within the Salem Local Planning Area (LPA), as depicted by the 2011 census data, presents a nuanced picture with various facets.

The overall literacy rate in the Salem LPA is reported at 75.5%. However, a gender gap is evident, with males exhibiting a higher literacy rate of 82.13% compared to females at 68.59%. This gender disparity highlights the need for targeted interventions to address educational inequalities and promote inclusivity within the region.

Notably, the Salem Municipal Corporation outperforms the LPA with a commendable literacy rate of 84.4%. This suggests a higher concentration of educational resources and opportunities within the municipal corporation, reflecting a more favourable educational environment.

Within the LPA, specific areas showcase distinctive literacy rates. Kottagoundampatty stands out with an impressive literacy rate of 86%, indicating a relatively higher level of educational attainment in that locality. On the other hand, Puthur reports the lowest literacy rate at 44.7%, emphasizing the existence of significant variations in educational achievements across different areas within the Salem LPA.

These variations underscore the importance of targeted educational initiatives and policies to address the specific needs and challenges faced by different communities within the Salem LPA. Efforts to bridge gender gaps, improve overall literacy rates, and address localized disparities can contribute to fostering a more equitable and educated society within the broader Salem region.

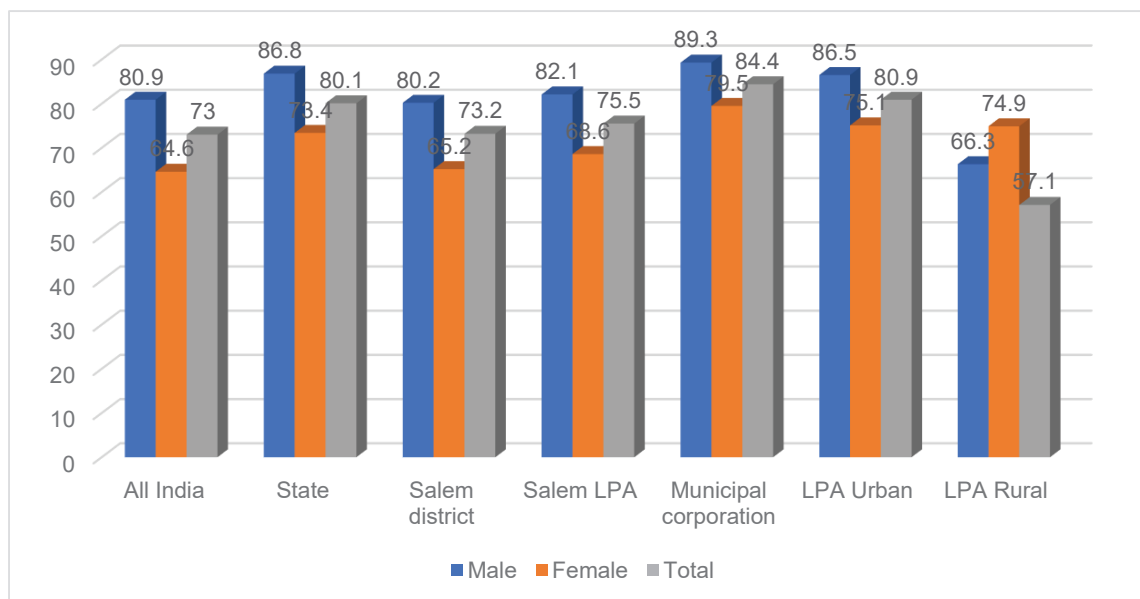


Figure 31: Comparison of Literacy rate – 2011

Source: Salem District Census Handbook, 2011, Tamilnadu census report 2011

The data indicating that 179 villages within the Salem Local Planning Area (LPA) fall below the national average literacy rate is indeed a cause for concern. This revelation emphasizes the urgent need for targeted and focused educational interventions to uplift the educational standards in these specific areas.

The provided table, serving as a valuable tool for comparative analysis, enables a deeper understanding of the diverse educational landscapes within the state and district. Comparative analysis is crucial for identifying trends, patterns, and disparities that exist across different regions. Insights drawn from such analyses can inform policymakers and educators about the specific challenges faced by communities with lower literacy rates, enabling the formulation of strategies tailored to address the unique needs of these areas.

These insights are pivotal in the formulation of comprehensive strategies aimed at addressing educational inequalities and promoting inclusive development within the Salem LPA. By identifying areas that require specific attention and resources, policymakers can channel efforts to improve access to quality education, enhance literacy rates, and foster a more equitable educational landscape across the diverse communities within the Salem LPA.

5.6 Scheduled Cast and Scheduled Tribe Population

In Salem District, the Scheduled Caste (SC) population percentage is 16.7%, exceeding both the district and national averages. However, within the Salem Local Planning Area (LPA), the SC percentage is slightly lower at 18.5% compared to the state and district figures. This regional variation emphasizes the need for nuanced understanding of social dynamics at different geographical scales.

Urban areas within the Salem LPA show a significantly higher SC population percentage at 13.2%, in contrast to the lower 3.5% observed in rural areas. This disparity underscores the impact of urbanization on SC population distribution. Urban areas, serving as economic and social hubs, attract diverse populations, potentially contributing to a higher concentration of SC communities. Policymakers should

consider these nuances for targeted interventions that address the unique challenges faced by SC populations in both urban and rural contexts within the Salem LPA.

Table 17: SC/ST Population in salem LPA

Name	SC Population(in%)	ST Population(in%)
All India	14.6	7.6
State	20	1.1
Salem district	16.7	3.4
Salem LPA	18.5	1.2
Municipal corporation	12.8	0.2
LPA Urban	13.2	0.2
LPA Rural	3.5	0.9

Source: Salem District Census Handbook, 2011, Tamilnadu census report 2011

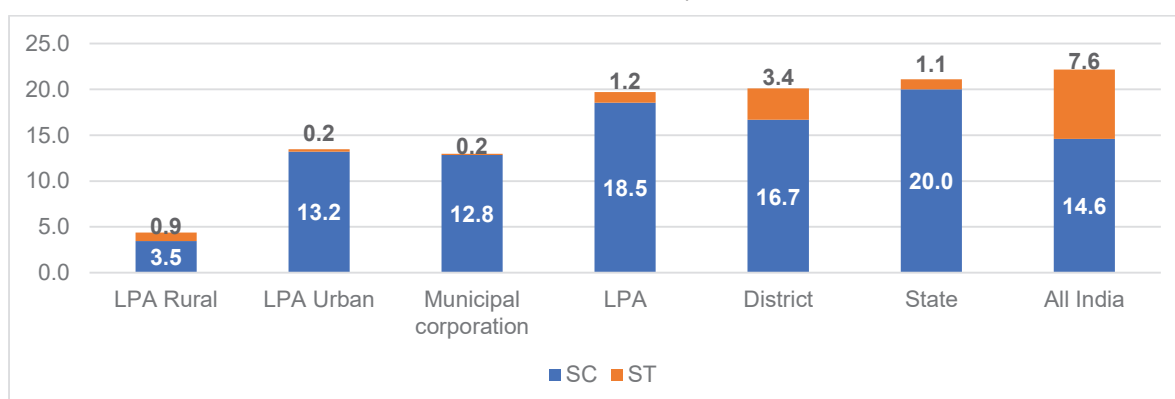


Figure 32 :Percentage of SC-ST population

Source: Salem District Census Handbook, 2011, Tamilnadu census report 2011

The notable presence of the Scheduled Caste (SC) population, constituting 12.8% in the Salem Municipal Corporation within the Local Planning Area (LPA), underscores the need for targeted policies and social initiatives in urban centers. This concentration emphasizes the unique needs of SC communities in urban settings, necessitating specialized interventions related to education, employment, healthcare, and social welfare. Acknowledging this concentration allows policymakers to tailor initiatives to the socio-economic and cultural context of SC populations within urban areas, particularly within the Municipal Corporation. This nuanced approach aims to promote

social inclusion, reduce disparities, and foster the overall development of the SC population in Salem's urban landscape.

5.7 Population Projection

The analysis of population trends in Salem district, spanning the years 1991, 2001, and 2011, serves as a crucial foundation for understanding the intricate demographic dynamics of the region. To facilitate a comprehensive examination, the study employs a thoughtful categorization into urban and rural zones, designating Salem Corporation as the urban component within the Local Planning Area (LPA), while the remaining Village Panchayats constitute the rural LPA.

In preparation for anticipated demographic shifts, the study adopts five distinctive methodologies for population forecasting, setting the year 2021 as the focal point. These methodologies encompass the Arithmetic Mean, Geometric Progression, Incremental Increase, Logistic Curve, and Semi-log approaches. Each methodology offers a unique lens through which to project population trends, providing a nuanced and comprehensive assessment of the potential demographic landscape in 2021. This forward-looking analysis is positioned as a valuable tool for policymakers, urban planners, and stakeholders actively engaged in the development and governance of Salem district. By gaining insights into and foreseeing population trends, decision-makers can make informed choices regarding infrastructure development, resource allocation, and policy formulation that align with the evolving needs of the population. Moreover, the incorporation of multiple forecasting methodologies enhances the robustness of the study, offering a more holistic view of potential demographic scenarios within the specified timeframe.

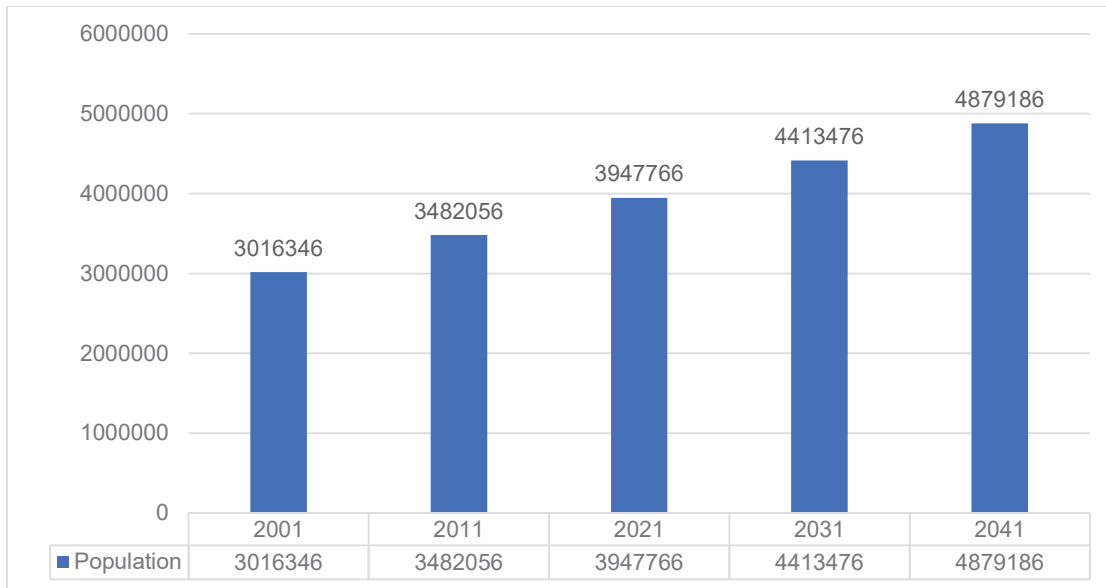


Figure 33: Salem District Population projection for 2021-2041

Source: District Statistical Handbook 2018-19

5.7.1 Population projection methods

Population projection methods are essential tools in demography for estimating future population sizes based on historical data and growth trends. In Salem district, various methodologies have been used to project population figures for 2041:

Arithmetic Mean Method:

- Computed by averaging population increases over three decades.
- Assumes a constant average growth rate over the specified period.

Geometric Progression Method:

- Assumes a constant percentage increase in population from decade to decade.
- Projects future populations at the calculated constant rate of percentage increase.

Incremental Increase Method:

- Modified arithmetic method considering incremental variations.
- Uses both average increase and average incremental increase for each decade.

Logistic Curve Method:

- Considers the entire growth trajectory from initiation to saturation.
- Calculates projections separately for birth rate, death rate, and immigration rate.

Semi-Log Method:

- Combines graphical representation with mathematical modeling.

- Useful for understanding exponential or logarithmic growth.

Application of Multiple Methods:

- Adopts a meticulous approach, differentiating between urban and rural areas.
- Employs various projection methods for a nuanced understanding of demographic changes.

The culmination of these efforts results in a comprehensive summary table consolidating population projections from diverse methodologies. This resource aids planners in understanding anticipated population trends. The use of multiple methods adds sophistication to the analysis, enabling planners to identify distinct growth patterns. This approach recognizes variations, allowing for tailored strategies to address specific needs and challenges in different areas.

Table 18: Summary of Population projection

Projection Method	Salem corporation			Salem LPA		
	2021	2031	2041	2021	2031	2041
Arithmetic Mean method	1018769	1208270	1397772	3457238	3952874	4448511
Geometric Progression method	1096841	1450751	1918854	3625571	4448747	5471566
Incremental increase method	904780	866303	713838	3378887	3717821	3978405
Semi Log method	1407019	1911172	2595971	3791213	4631287	5672325

Source: Census Handbook Salem, 1991, 2001, 2011 census data,

The anticipation of future demographics involved employing four distinct projection methods—Arithmetic, Geometric, Incremental, and Semi-log—to project populations for the years 2021, 2031, and 2041. This comprehensive analysis segmented Salem Corporation, Census Towns (CT), Town Panchayats (TP), and Villages into Urban and

Rural areas to capture the nuances of population dynamics in various settings. The use of multiple methods and a detailed segmentation approach ensures a robust and nuanced understanding of the potential demographic landscape across different components of the study area.

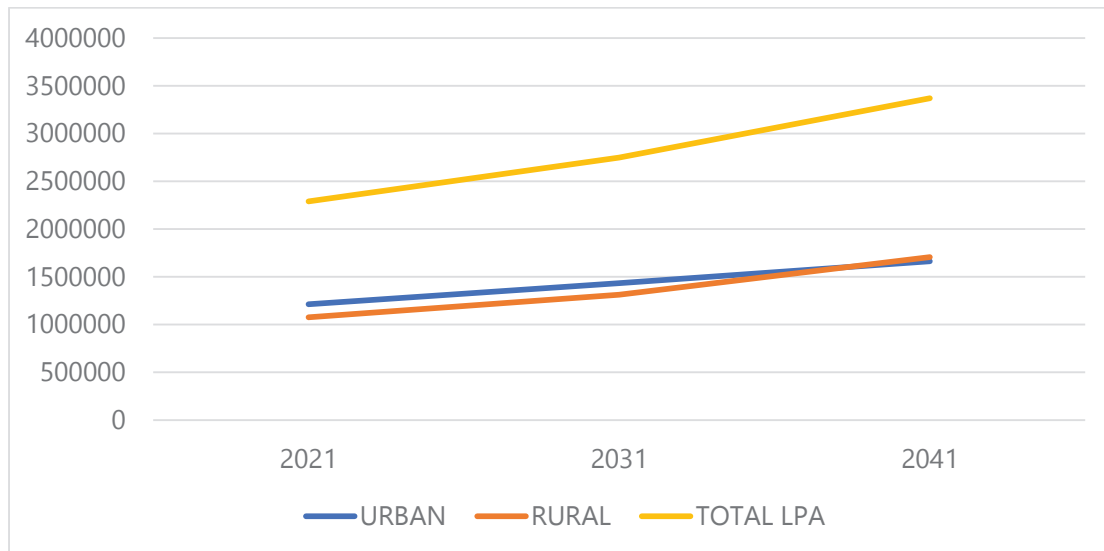


Figure 25: Population projection – Urban, Rural and total LPA

Source: Census Handbook Salem, 1991, 2001, 2011 census data,

The Arithmetic method yielded projections for each segment, indicating figures for Corporation, CT, TP, and Villages. Similarly, the Geometric method provided estimates for the same segments. The Incremental method and Semi-log method were also employed, each producing population projections for Salem Corporation and its subdivisions. Comparative analyses of these methods revealed that, based on historical growth trends, the Arithmetic Projection method is deemed suitable for the overall Local Planning Area (LPA) population projections.

5.7.2 Validation

The population projection exercise utilized various methods—Arithmetic, Geometric, Incremental, and Semi-log—to estimate future populations for Salem Corporation, CT (City and Town), TP (Town Panchayats), and Villages. Comparative analyses revealed that, considering historical growth trends, the Arithmetic Projection method proved most suitable for projecting the overall Local Planning Area (LPA) population. This

method aligns well with established growth patterns and dynamics, emphasizing the importance of selecting an appropriate method tailored to the area's historical context. The examination of growth rates within the Municipality and other LPA areas highlighted notable variations. Validating projections for the Municipality, Villages, and Census towns for 2001, 2011, and 2020 confirmed the consistency of the Arithmetic Projection method with overall LPA projections. This validation process reinforces the method's appropriateness for forecasting future populations based on historical growth trends.

The provided table offers population projections for the Municipality, facilitating a comparative analysis with actual census data for 2001 and 2011. This comparison validates the accuracy and reliability of the Arithmetic Projection method in capturing the Municipality's population dynamics over specified timeframes. This validation contributes to a more informed and reliable projection framework for the overall LPA.

Table 19: Population Projection Validation for Salem corporation

Projection method	Census population	Projected population		
	2011	2021	2031	2041
Salem Urban area Geometric Method	994721	1213281	1435156	1663196
Salem Rural area Arithmetic Method	900713	1076743	1313287	1706773
Total salem lpa	1895434	2290024	2748443	3369969

Source: Census Handbook Salem, 1991, 2001, 2011 census data,

In the pursuit of comprehensive planning, an in-depth analysis was initiated, grounded in projected population figures. This strategic examination aims to anticipate future requirements across crucial domains, encompassing housing, physical and social infrastructure, transport, and the economy. Delving into the intricacies of housing, considerations span housing density, affordability, and urban planning strategies to

accommodate the anticipated growth. This forward-looking approach is integral for informed and proactive decision-making in addressing the evolving needs of the population.

Table 20: Population projection

Projection Method	Salem corporation		Salem LPA	
	2001	2011	2001	2011
Arithmetic Mean method	639766	829267	2465965	2961601
Geometric Progression method	595548	787709	2399561	2399561
Incremental increase method	525777	487300	2387613.5	2612646
Semi Log method	762605	1035857	3809114	4669599

Source: Census Handbook Salem, 1991, 2001, 2011 census data,

Various population projection methods were crucial tools for forecasting demographic changes within Salem Corporation and the broader Local Planning Area (LPA) from 2001 to 2011. The Arithmetic Mean method projected notable growth in Salem Corporation, reaching 829,267, and for the LPA, an increase to 2,961,601. In contrast, the Geometric Progression method suggested steady growth for Salem Corporation, while the LPA maintained a relatively constant population of 2,399,561.183.

The Incremental Increase method, a modification of the arithmetical increase method, indicated a decline in Salem Corporation's population but an increase in the LPA. The Semi-Log method, utilizing a graph, suggested substantial growth for both segments, emphasizing a dynamic scenario. These diverse projections collectively offer a comprehensive view of potential demographic scenarios, recognizing the complexity

of urban population dynamics. Varying outcomes underscore uncertainties, urging planners to consider a range of possibilities in their decision-making processes.

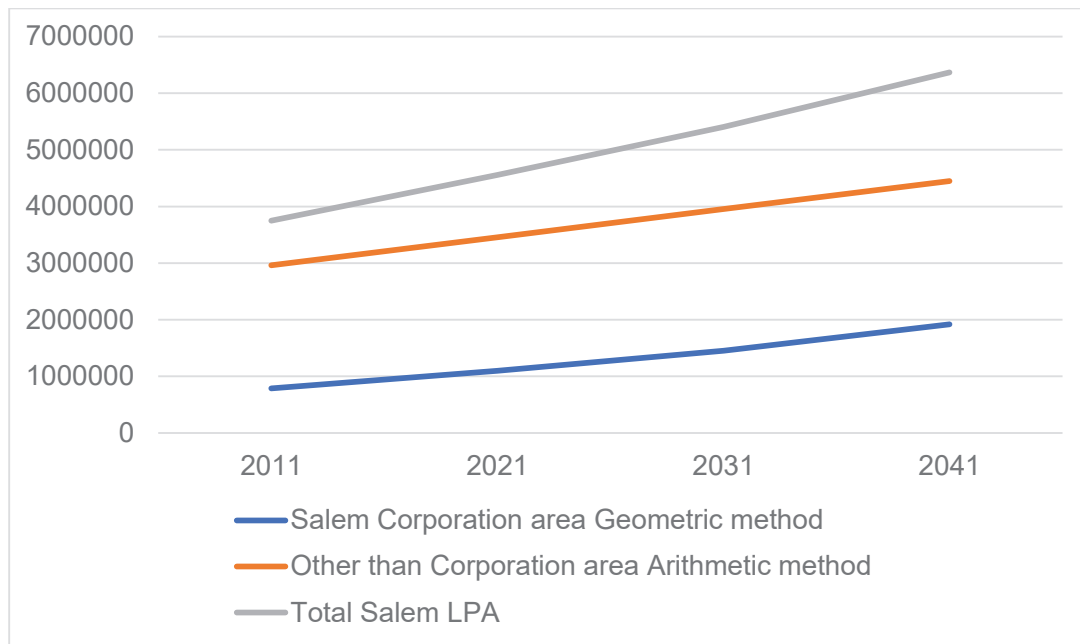


Figure 34: Projected population

Source: Census Handbook Salem, 1991, 2001, 2011 census data,

A comprehensive assessment extends beyond population figures to address critical aspects of infrastructure, education, healthcare, and amenities. Transportation networks and economic analyses, focusing on job creation and industrial development, are also integral. Projections for Salem's Urban and Rural areas, using Geometric and Arithmetic methods for 2011, 2021, 2031, and 2041, forecast dynamic growth in Salem Urban to 19,18,854 by 2041. Simultaneously, Salem Rural sees incremental increases, reaching 44,48,511, resulting in a projected total Salem LPA population of 63,67,365 by 2041. These insights guide informed decision-making for resilient and adaptive urban planning initiatives.

5.7.3 Future population

Population projections are crucial for comprehensive urban planning, providing insights into current and future demographic landscapes for the 2021-2041 plan period. The detailed table outlines projected figures and average annual growth rates, facilitating strategic decision-making and sustainable development initiatives. This

analysis serves as a foundation for resource allocation, allowing stakeholders to anticipate and address the evolving demographic landscape. The data offers valuable insights for informed decision-making in sustainable development and infrastructure planning over the coming decades.

Table 21: Future population

Particulars	1991	2001	2011	2021	2031	2041
Corporation	450264	696760	829267	1018769	1208270	1397772
Municipality	40174	51779	63467	81407	102483	129159
Town panchayat	79625	89321	101987	113106	124403	136266
Urban	570063	837860	994721	1213281	1435156	1663196
Rural	645525	763090	900713	1076743	1313287	1706773
Total LPA	1215588	1600950	1895434	2290024	2748443	3369969

Source: Census Handbook Salem, 1991, 2001, 2011 census data

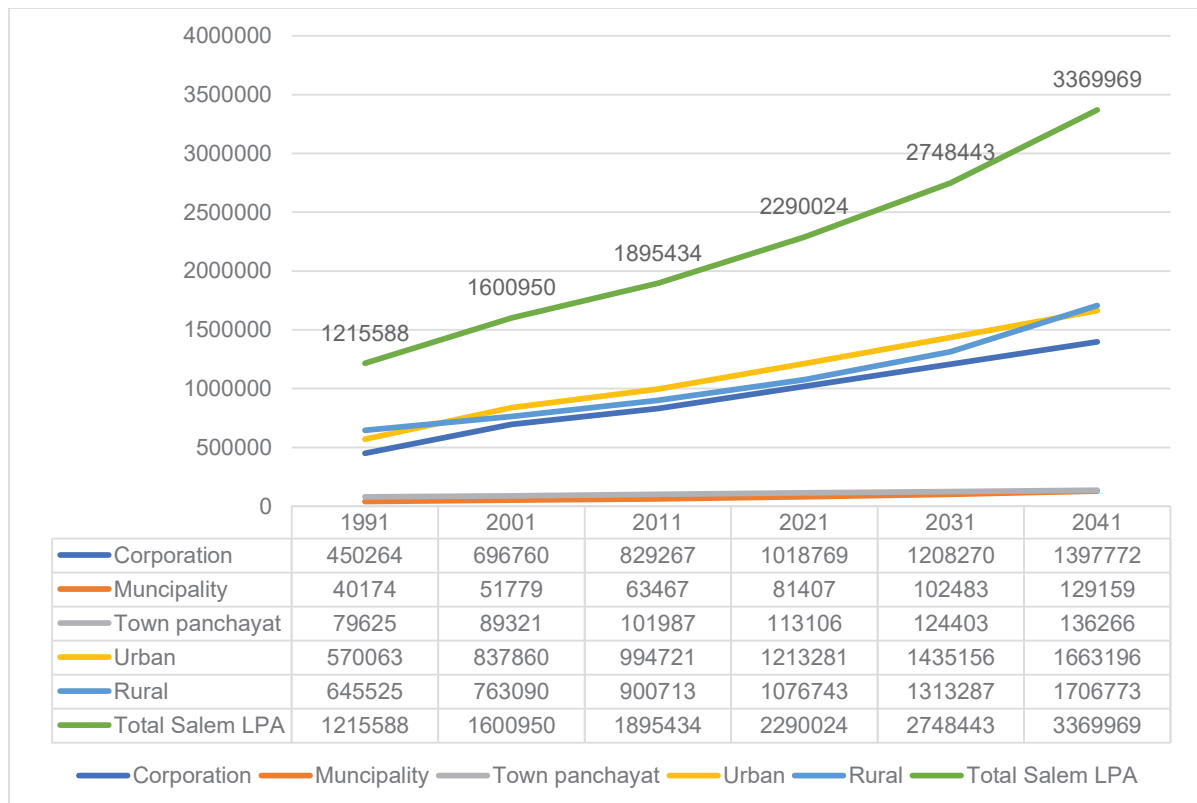


Figure 35: Population projection for salem LPA

Source: Census Handbook Salem, 1991, 2001, 2011 census data,



{ 6 } Economy

6.0 ECONOMY

6.1 Urban Economic development

The Gross District Domestic Product (GDDP) of the district exhibited varied contributions across its primary, secondary, and tertiary sectors during the fiscal year 2011-12. The primary sector played a noteworthy role, contributing 4.15% to the total State Domestic Product, highlighting its significance in agriculture and allied activities. The secondary sector, encompassing manufacturing and industry, contributed 4.97%, while the tertiary sector emerged as the major player, contributing 4.29%, showcasing dominance in services like healthcare and education. The holistic assessment revealed a total contribution of 4.49% to the State Domestic Product in 2011-12, underscoring the interdependence of sectors in driving overall economic growth. Understanding these dynamics is crucial for evaluating income, standard of living, and formulating strategies for sustainable economic development.

Table 22: Per capita income of the district

Year	Salem District			Tamil Nadu		
2011 -2012	160666	648613	1133995	3872767	13039248	26411788

Source: Salem district Human Development report 2017

Addressing the gap in the workforce is crucial for enhancing Salem's economic landscape. Currently, there is a noticeable 16% disparity between the total workers and the potential workforce in the region. To bridge this gap, a strategic opportunity lies in diversifying and expanding industries that align with Salem's strengths and resources. Introducing sectors like sago factories, textile and handloom industries, and jewellery making, tailored to each block's unique characteristics, could significantly contribute to employment generation and foster sustainable economic development. This approach, focused on leveraging the region's distinct attributes, aims not only to address the existing workforce gap but also to lay the foundation for enduring and inclusive economic growth in Salem.

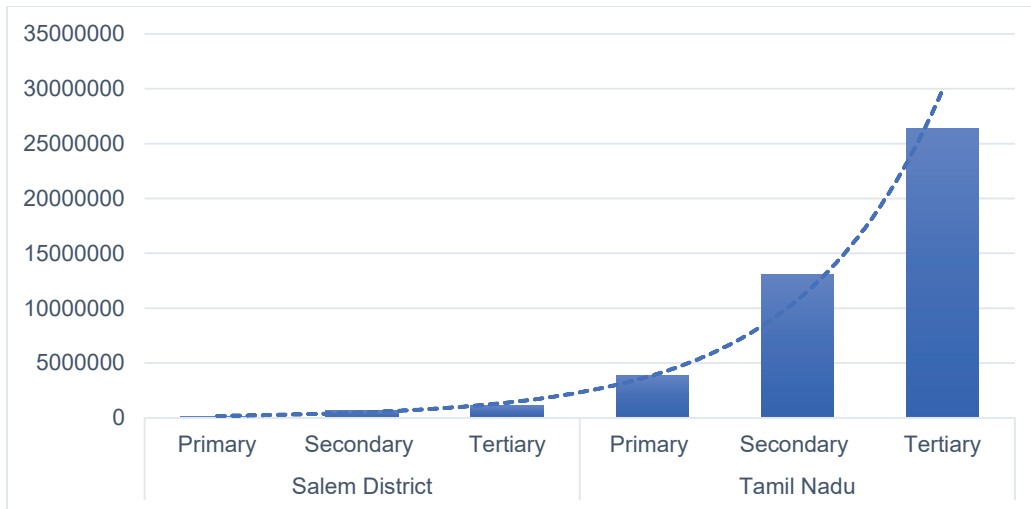


Figure 36: Salem GDDP

Source: Salem district Human Development report 2017

Addressing the 16% workforce gap in Salem is crucial for economic enhancement. Diversifying industries such as sago factories, textile, handloom, and jewellery making, tailored to each block's strengths, can significantly contribute to employment and sustainable development. This strategic approach aims to not only bridge the workforce gap but also lay the foundation for enduring and inclusive economic growth in Salem. Additionally, the 25% gap in the Workers' Participation Rate (WPR) presents an opportunity to address gender disparities. Creating targeted opportunities for female workers can enhance inclusivity, productivity, and income at the block level, contributing to reduced unemployment and poverty. Empowering women economically can elevate the Human Development Index, fostering a more equitable and dynamic workforce for comprehensive district development.

6.1.1 Agriculture

The agricultural sector remains the backbone of Salem's economy, supporting 30% of the population through agriculture and allied activities. There has been a reduction in barren and uncultivable lands, indicating positive trends in land utilization. However, the area designated for non-agricultural purposes has increased, suggesting economic diversification. The analysis also reveals a rise in current fallow lands, potentially influenced by changing agricultural practices.

The shift in land use patterns is accompanied by changes in the demographic composition of farmers, with an increase in the percentage of marginal farmers and a decline in medium-sized farming operations. Major crops like paddy, cholam, maize, groundnut, tapioca, sugarcane, turmeric, and coconut play pivotal roles, contributing significantly to the district's economic vitality.



Figure 37: Agriculture in salem

Salem district adopts a diversified approach to agriculture, cultivating essential and high-value crops. High-value crops like turmeric and cotton contribute to economic prosperity. The cultivation of medicinal plants, commitment to sustainable practices, and leadership in cultivating Coleus showcase the district's holistic sustainability efforts. Livestock, including bovine, caprine, ovine, pig, and poultry, are integral to Salem's agriculture. Livestock not only supports agricultural operations but also contributes to soil health and conservation. The integrated model of agriculture and livestock enhances resource efficiency, providing incremental income, employment, food security, and social support for the community. Livestock rearing also plays a crucial role in promoting sustainable agricultural practices and ecological balance, showcasing the interconnectedness of various components within the farming system.

This integrated approach ensures economic sustainability and aligns with environmental stewardship principles.

Table 20: Major crops cultivated in the district

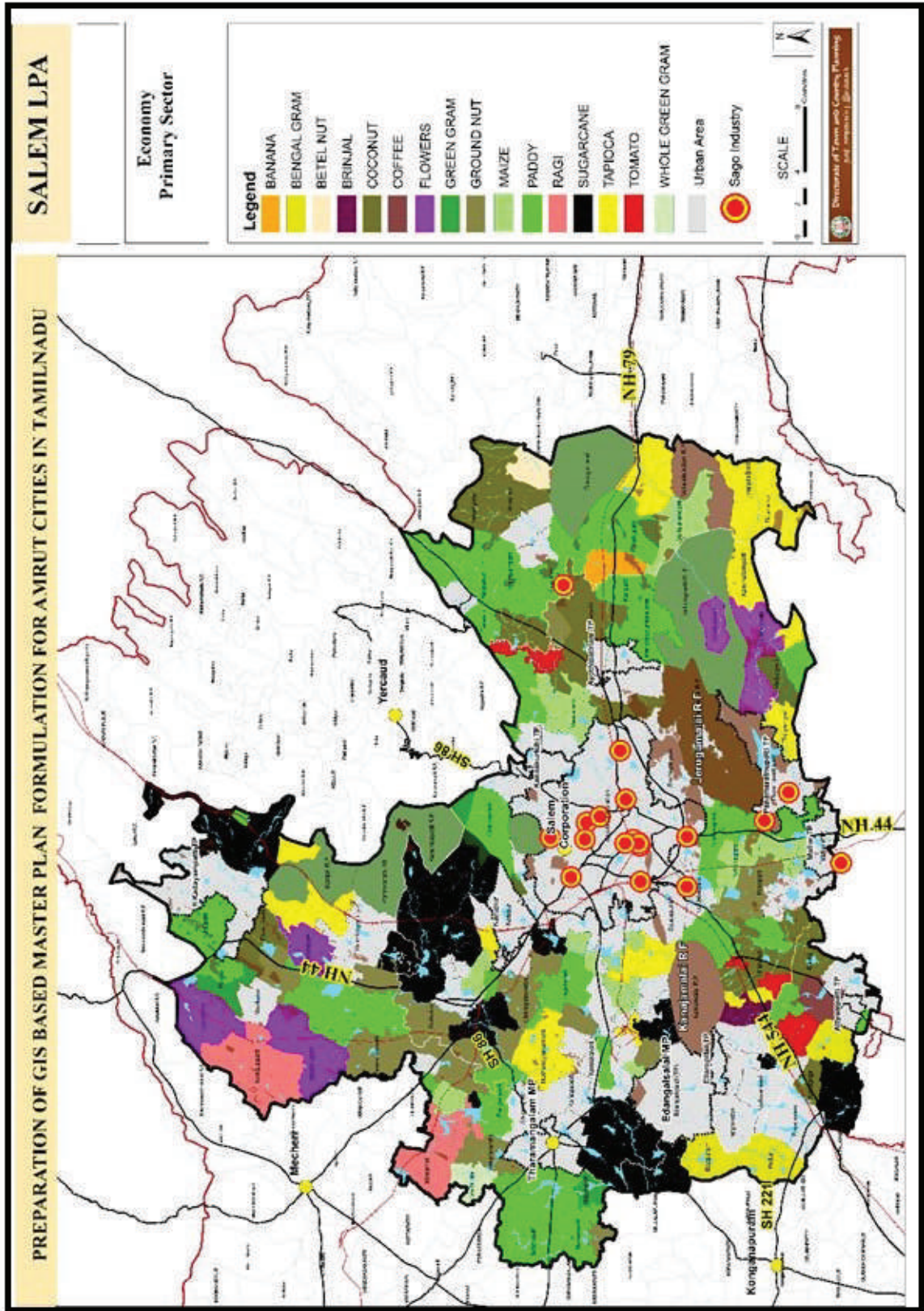
Crops	Production In tonnes	Productivity (Kg/Hectare)	% to the total area sown
Paddy	145370	4366	10.92
Cholam	14408	696	6.79
Maize	119344	4943	7.92
Groundnut	33704	1539	7.18
Tapioca	635310	32495	6.14

Source: District Diagnostic report

Table 23: Live stock census

Name of Livestock	Total
Cattle	611161
Buffalo	46420
Sheep	337733
Goat	557541
Pig	7622
Dog	101217
Horse	140
Donkey	38
Commercial Layer	3838799
Commercial Broiler	1285325
Desibird	1111120

Source : Salem Livestock census



Map 12: Primary sector

The population data for livestock in Salem district reveals significant numbers across various species. Cattle, numbering 611,161, are raised for meat and milk. Buffalo (46,420) and sheep (337,733) contribute to agriculture by providing meat, wool, and other products. Goats, with a population of 557,541, are versatile animals for meat, milk, and fiber production. Pigs, with 7,622, are valuable for meat. Dogs, with 101,217, may serve roles like herding or companionship.



Figure 38: Animal husbandry in salem

Smaller populations include horses (140) and donkeys (38), likely kept for transportation or agricultural work. Poultry farming is represented by Commercial Layer (3,838,799) and Commercial Broiler (1,285,325), indicating hens for egg production and chickens for meat. The category "Desibird" (1,111,120) may refer to indigenous chicken breeds. This data provides insights into the distribution and significance of various livestock species in the region.

6.1.2 Industries

The Salem's economic landscape is marked by a rich tapestry of sectors, showcasing notable influences from Information Technology, Steel, Textile industry, and Agriculture, among others. Recognized as both the "Steel City" and the "Mango City of India," Salem holds a distinguished position in the economic spectrum. The city boasts a robust industrial ecosystem, with over 20,000 registered small-scale industries and an additional 30,000 unregistered units, reflecting a dynamic and vibrant entrepreneurial spirit that permeates the region.

The Gross Domestic Product (GDP) of Salem stands impressively at 12,134.10 Crore Rupees, reflecting a commendable growth rate of 10.31% Year-Over-Year (YOY).

Noteworthy is Salem's status as the third-largest economic district in Tamil Nadu, emphasizing its substantial contribution to the state's economic landscape.

The economic significance of Salem is further accentuated by its role as a hub for industrial development, hosting more than 40 special economic zones (SEZs). Among these, the Information Technology sector has witnessed substantial growth, notably with the establishment of an IT SEZ at Jagirammalayam village spanning an expansive 53.33 acres of land. Spearheaded by the Electronics Corporation of Tamil Nadu (ELCOT), this strategic initiative involves a significant investment of ₹40.53 crore, contributing significantly to the city's technological infrastructure and fostering innovation.

Salem's economic prowess, driven by a diverse range of industries, underscores its position as a key player in Tamil Nadu's economic landscape. The city's strategic focus on industrial development and technological advancements positions it as a dynamic center for economic growth and innovation in the region.

Table 24: Categories of industries in Salem district

Sl. no	Name fo cluster	Loation	Major Items manufactured
1	Sago and Starch	Salem	Sago and sago products
2	Coir	Taramangalam, Omalur	Coir fibre, yarn, pith block, mat, carpet
3	Power loom	Salem	Woven fabrics
4	Readymade garments	Salem	Readymade garments
5	Handloom	Salem	Pure silk sarees
6	Silver anklets	Salem and Veerapandi	Silver anklets, silver chains, etc.

Source: Salem District diagostric report

The handloom industry in Salem stands as a cornerstone in the economic development of the district, boasting a rich history that dates back to the pre-independence era. This ancient cottage industry has been pivotal in producing high-quality saris, dhotis, and angavasthrams using silk yarn and cotton yarn. The textile sector experienced significant growth in the 1980s, marked by the establishment of spinning mills and waste spinning units, further contributing to the industry's expansion.

In recent years, the handloom industry has diversified its production to include export-quality home furnishing items, showcasing its adaptability to changing market demands. With over 75,000 handlooms actively contributing to production, the annual estimated value of cloth manufactured reaches an impressive Rs. 50,000 crores. This diversification not only strengthens the economic impact of the handloom sector but also positions it as a dynamic player in the global market, contributing to the overall economic vibrancy of Salem.



Figure 39: Handloom industry in Salem

Salem has solidified its position as a major textile center in Tamil Nadu, boasting more than 125 spinning mills equipped with modern weaving units and garment facilities. This comprehensive infrastructure has not only propelled the district to prominence in the textile sector but has also contributed significantly to the economic landscape of Salem. The handloom industry's evolution from traditional practices to embracing modern techniques underscores its resilience and adaptability, positioning it as a key player in the region's economic success story.

The integration of modern weaving units and garment facilities within spinning mills reflects a strategic approach to meet the demands of contemporary markets. This modernization not only enhances the efficiency and output capacity of the textile industry in Salem but also positions it competitively in the broader textile market. The synergy between traditional craftsmanship and technological advancements has played a crucial role in sustaining and expanding Salem's textile prowess, contributing to the district's economic growth and recognition as a textile hub in the state.

The cultivation of a diverse range of crops in Salem district highlights the region's agricultural richness and emphasizes the significance of these staples in both local consumption and commercial trade. The district presents a vibrant agricultural landscape, with key crops such as Cholan, Tapioca, Maize, Cotton, Ragi, and various pulses including Cowpea, Redgram, and Blackgram serving as the backbone of its agrarian sector.

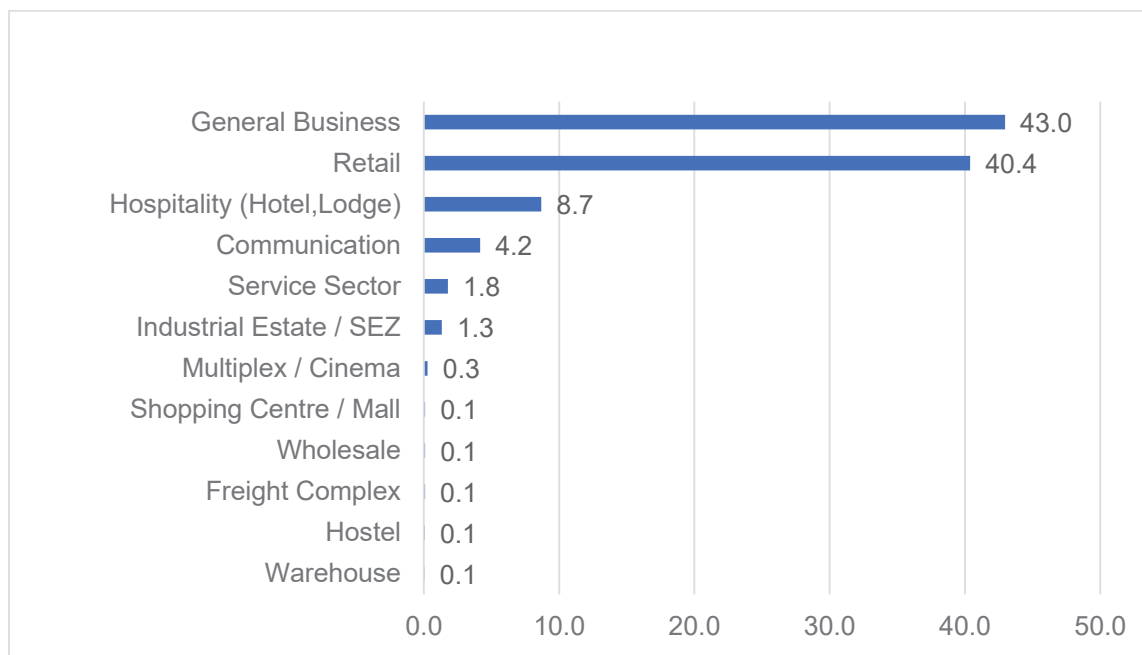


Figure 40: Percentage of tertiary sector

Source: Salem municipal corporation

Salem, renowned as the "Land of Sago," is a key player in Tamil Nadu's Sago and Starch industry. With 34,000 hectares dedicated to tapioca cultivation and 650 active processing units, the region surpasses both national and global tapioca yield averages. The Salem Starch and Sago Manufacturers Service Industrial Cooperative Society Ltd

(SAGOSERVE), established in 1981, plays a pivotal role, meeting 80% of the national demand. This success reflects the district's commitment to agricultural innovation, value addition, and economic diversification.

Apart from its Sago prominence, Salem is rich in mineral resources, boasting substantial deposits of magnesite, bauxite, and iron ore. Magnesite factories, including those operated by Burn Standard & Co, Dalmia Magnesites, Tata Refractories, and SAIL refractories, contribute to the region's mineral wealth. The Leigh Bazaar market stands as the largest regional market for agro products, underlining the economic significance of the area. Notable companies like Narasus Coffee, Nandhi Dall Mills, and BSP Refineries further contribute to Salem's economic vibrancy and diversity.



Figure 41: Sago industries in salem

The Salem Steel Plant, a vital unit under the Steel Authority of India Ltd, is a key player in the production of Cold rolled stainless steel and Hot rolled stainless steel/carbon steel. With an installed capacity of 70,000 tonnes/year in the Cold Rolling Mill and 1,86,000 tonnes/year in the Hot Rolling Mill, it produces various types of stainless steel. The ongoing expansion includes plans for Steel Melting and Continuous Casting facilities, Cold Rolling Mill complex expansion, and increasing the capacity of Cold Rolled Stainless Steel Products. The ambitious project covers 1130 acres with a total cost of 1780 crores.

The Southern Iron & Steel Company Ltd, a joint venture with JSW Steel, has established the first integrated steel plant near Salem, focusing on TMT corrosion-resistant bars

and alloy steels. With a production capacity of 2 MTPA, the plant aims to develop iron ore mines in Tamil Nadu for raw material security. The strategic initiatives enable diversification into value-added products and special grades for critical automotive applications, showcasing a commitment to innovation. This integrated steel plant significantly contributes to Salem's industrial landscape, playing a pivotal role in enhancing India's steel production capabilities. The focus on value-added products and strategic raw material development positions Salem as a hub for technological advancements, fostering economic development and job creation in the region.



Figure 42: Salem steel plant

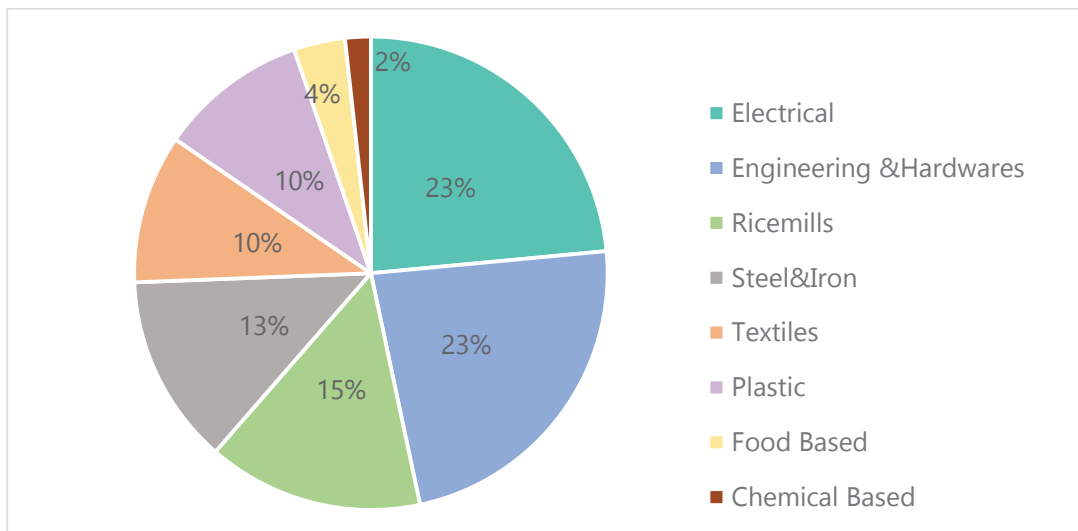


Figure 43: Percentage of industries in Salem

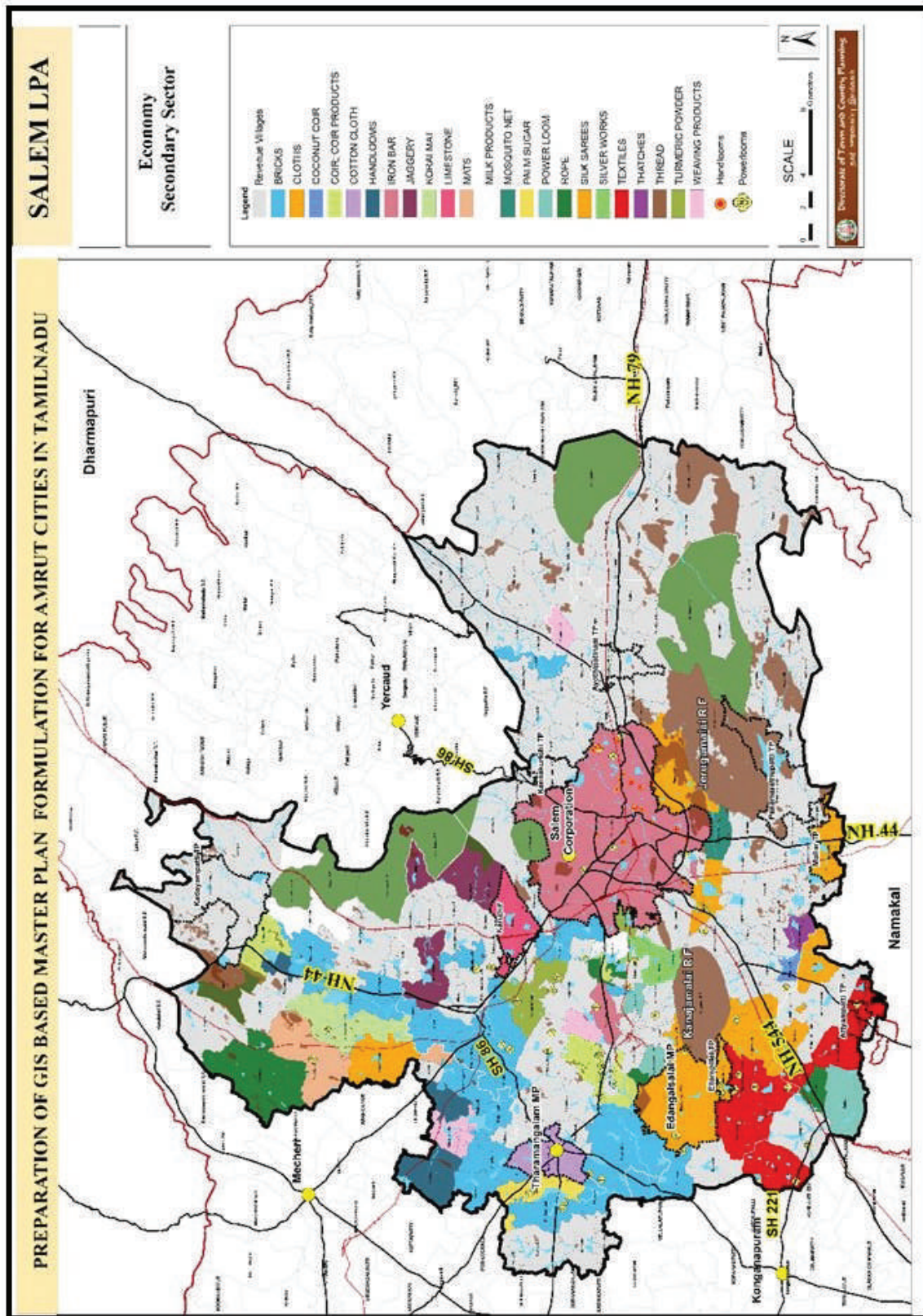
Source: MSME Report Salem, 2019

The Madras Aluminium Company Ltd (MALCO), a part of Vedanta Resources Plc, operates a state-of-the-art coal-based Captive Power Plant in Mettur, Tamil Nadu, commissioned in 1999. With a strategic expansion in 2004, MALCO increased its

smelter capacity from 25,000TPA to 40,000TPA, establishing itself as a significant player in the aluminium industry. MALCO exports around 90% of the 100 MW power generated, contributing to the broader metal and mining sector. The company's commitment to efficient plant operations and sustainability reinforces its impact on Salem's economic development. The Electronic Corporation of Tamil Nadu (ELCOT) is promoting an IT Special Economic Zone (SEZ) in Jagir Ammapalayam village, strategically located on the Salem-Bangalore highway. SAIL plans a Steel SEZ within the Salem Steel plant, and Salem is recognized for its Electrical and Electronics Industrial Estate in Suramangalam. The Coimbatore-Erode-Salem stretch forms the Coimbatore-Salem Industrial Corridor, with ongoing development led by SIPCOT Linking Scheme. Salem's agricultural prowess is highlighted by its global reputation as a major producer of the unique Malgoava variety of mangoes. The city's application for Geographical Indication (GI) registration for Malgoava underscores its contribution to the horticulture sector. The Mettur Dam Hydro and Thermal Power Station, located 50 km from Salem, stands as one of the largest power generation facilities in Tamil Nadu, meeting the region's energy needs and showcasing Salem's commitment to sustainable power generation.



Figure 44: Salem Elcot (SEZ)



Map 13: Secondary sector with power loom and handloom

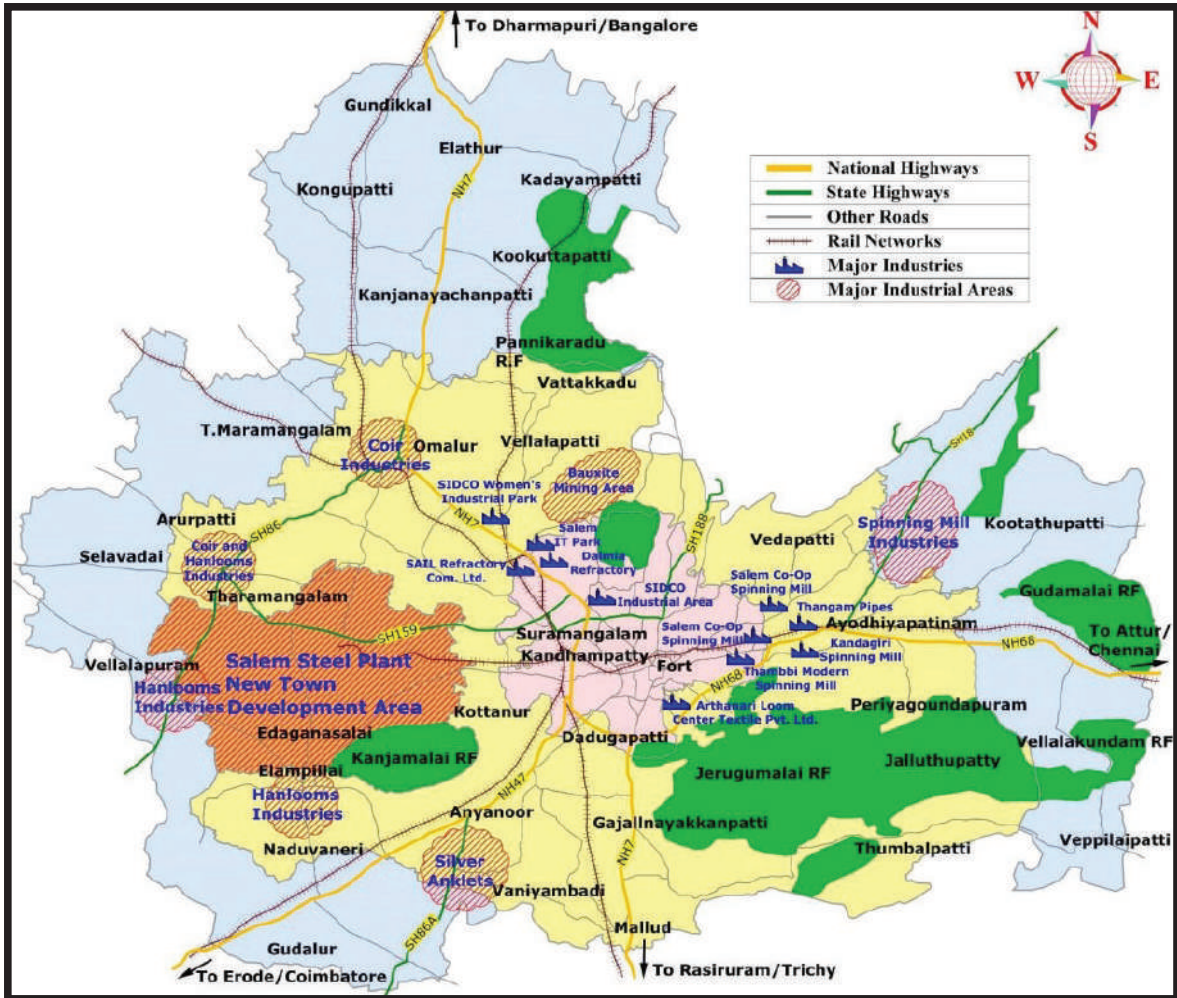


Figure 45: Major economic activities and industries of Salem

Salem's economic landscape is characterized by diversity and vibrancy, with significant contributions from various sectors. The city has become a noteworthy hub for gold and silver ancillary units, forming a thriving industry with an estimated business value of around 3000 crores. This underscores Salem's economic dynamism and its substantial role in the precious metals market.

Salem plays a crucial role in the agricultural supply chain, serving as a major market for essential food commodities like rice and dal. This further emphasizes the city's economic importance in ensuring food security for the region. The city's commitment to industrial development is evident through the presence of four industrial estates, including one exclusively dedicated to the electronic industry. These estates, such as SIDCO Industrial Estates at Salem, SIDCO Industrial Estates at Veerapandi, and SIDCO

Industrial Estate on Coimbatore Road, create a conducive environment for various industrial activities. Salem's focus on the electronic industry reflects its adaptability to emerging sectors and technologies, showcasing a forward-thinking approach to industrial development.

6.2 Occupational pattern

6.2.1 Work Force participation

The Workforce Participation Rate (WPR) in Salem district reveals intriguing dynamics among its blocks. Salem block has the lowest WPR, indicating a comparatively lower percentage of workers in the overall population. In contrast, Thalaivasal stands out with a higher WPR, showcasing a greater percentage of total workers compared to other blocks. A notable trend is the decrease in marginal workers, suggesting a decline in occasional or irregular work, while the main worker population remains stable across the district. This stability implies a consistent level of engagement in more regular and substantial economic activities. Mecheri is a standout block with a substantial 9.1% reduction in total workers, the sole block experiencing such a decline from 2001 to 2011. Further exploration is needed to understand the factors contributing to this significant shift in workforce dynamics within Mecheri. Sankari and Tharamangalam also witnessed decreases in total workers, emphasizing the importance of understanding local economic dynamics and factors influencing employment trends in these specific blocks.

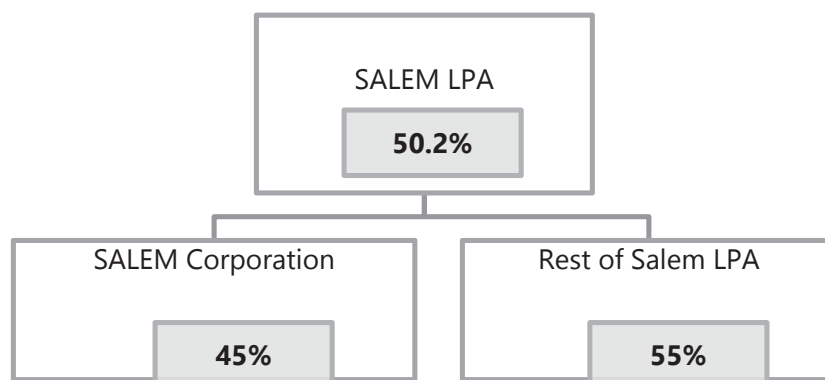


Figure 46: Salem LPA Work Force Participation Rate

The evolution of the Workforce Participation Rates (WPRs) in Salem district, as outlined in the 2001 and 2011 census data, unveils significant shifts in the composition and engagement of the working population. Let's delve into the nuanced analysis of the WPRs and associated trends, shedding light on both gender-specific dynamics and variations across different blocks:

Overall Workforce Growth

Tamil Nadu witnessed substantial growth in its working population, increasing from 27.8 million in 2001 to 32.88 million in 2011. This growth reflects the state's evolving economic landscape and expanding employment opportunities.

Female WPR Dynamics

Thalaivasal and Gangavalli blocks emerged as leaders in female workforce participation, surpassing the district average. Thalaivasal, in particular, showcased a remarkable female WPR of 55.25%, indicating a positive trend in women's economic engagement.

Salem and Mecheri, on the other hand, reported lower female WPRs, signaling potential areas for targeted interventions to enhance women's participation in the workforce.

Male WPR Trends

Sankari and Edappady blocks demonstrated robust male WPRs, exceeding the district average. These blocks exhibit a strong male workforce participation, contributing to the overall economic vitality of the region.

Yercaud, with the lowest male WPR, indicates variations in male workforce engagement across blocks.

Household Workers and Other Workers:

Salem block showcased prominence in terms of household workers, possibly influenced by factors such as population density and urbanization. Conversely, Yercaud recorded the least number of household workers, reflecting its distinct characteristics and limited opportunities.

Salem's dominance in various categories of other workers aligns with its status as an economic hub, driven by factors like population density, diverse economic activities, and employment opportunities.

Gender Empowerment and Inclusive Growth:

The commendable rise in female workforce participation in Salem reflects the city's dedication to education and empowerment. Proactive measures to create and enhance opportunities for women across sectors align with principles of gender equality. Salem's strategic approach toward empowering and engaging women positions it as a progressive and inclusive center for economic growth, contributing to the holistic and sustainable development of the region. The composition of the workforce in Salem district mirrors a distinct economic structure. There is a predominant focus on the tertiary sector, a significant presence in the primary sector, and notable engagement in the secondary sector. This diversified economic profile contributes to Salem's resilience and adaptability, fostering a dynamic and inclusive environment for economic development.

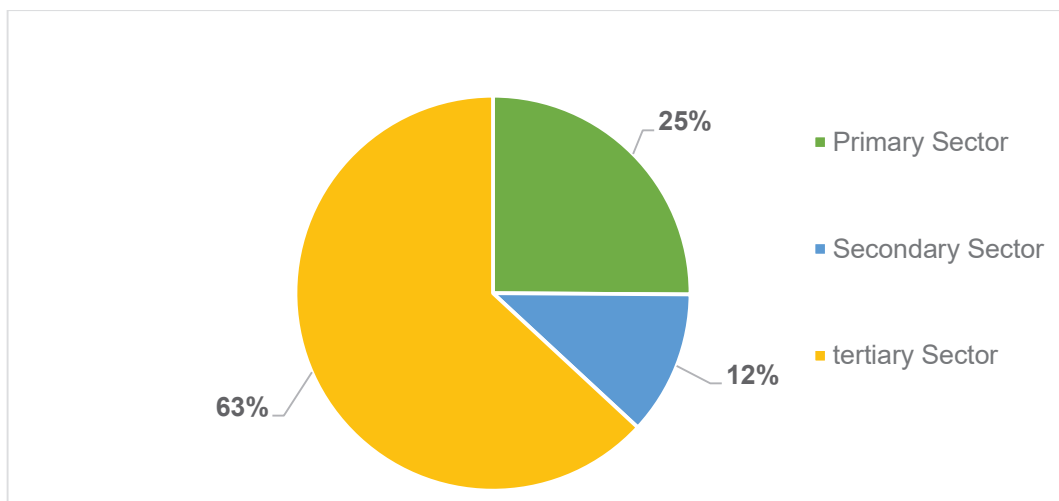


Figure 47: Work force participation

Source: Salem District Census Handbook, 2011,

Tertiary Sector Dominance (63%):

The substantial representation of the workforce in the tertiary sector highlights a strong emphasis on service industries. This sector encompasses a diverse range of activities such as finance, education, healthcare, information technology, and other

service-oriented professions. The high percentage in the tertiary sector suggests that Salem is evolving into a service-oriented economy, aligning with broader global trends in economic development.

Primary Sector Contribution (25%):

The significant workforce participation in the primary sector, which includes agriculture and related activities, underscores the continued importance of agriculture in the district's economic landscape. The percentage in the primary sector reflects the district's agrarian heritage and the livelihood dependency of a considerable portion of the population on activities related to agriculture.

Secondary Sector Engagement (12%):

The engagement of 12% of the workforce in the secondary sector signifies a notable presence in manufacturing and industry. This sector includes activities such as manufacturing, construction, and other industrial pursuits. While not as dominant as the tertiary sector, the secondary sector's contribution points to a diversified economic structure with a focus on industrial activities.

Shift Towards Service-Oriented Economy:

The overall distribution indicates a noteworthy shift towards a service-oriented economy, with a majority of the workforce involved in knowledge-based and service-driven professions. This shift reflects changing economic dynamics, where the district is transitioning from traditional industries to a more diversified and knowledge-intensive economic model.

Table 25: Sector wise work classification in Salem district

Block/District/State	Total Workers		Cultivators		Agri Workers		Household Workers		Other Workers	
Athur	82923	130706	23265	25372	28853	35343	1648	2448	29157	56540
Ayothiapattinam	67938	84118	16058	12775	24243	23362	2839	3883	24348	37118

Edappady	70654	118813	15043	1466 4	26121	34878	5694	8398	23796	54437
Gangavalli	64447	282850	20548	7121 9	29247	11789 7	1750	4191	12902	53147
Kadayampatty	57098	77908	16871	1558 2	23642	31996	2097	1990	14488	21473
Kolathur	60981	94965	14348	1155 4	19571	26138	1108	1186	25954	47520
Konganapuram	37024	43776	9664	6384	14507	16012	2489	2529	10364	15356
Magudanchavadi	48344	81122	7459	6872	9965	14477	10006	19712	20914	33010
Mechari	58180	66132	17103	2640	17314	5916	6604	14262	17519	37646
Nangavalli	60520	115302	9320	8925	10420	15856	9663	18353	31117	61574
Omalur	86784	211185	16212	2297 5	28374	48665	6101	21212	36097	10145 8
P.N.Palayam	66421	87500	29023	2697 5	25318	33804	1879	923	10201	15865
Panamarathupatty	50857	55938	8060	5971	13738	12201	6930	6073	22129	28507
Salem	29632 4	758198	4125	6703	9623	12814	39004	77542	24357 2	62270 2
Sankari	74903	101532	19092	1519 8	30597	28815	1843	3250	23371	43032
Thalaivasal	75527	91913	32444	3280 0	32781	37516	1189	958	9113	13381
Tharamangalam	55772	92140	12140	1071 9	11794	14018	13046	21597	18792	39640
Valappady	52721	71017	19645	1949 9	18800	23512	1378	938	12892	20014
Veerapandy	66365	117356	8249	9474	10691	15825	18507	26026	28918	62465
Yercaud	20862	26779	2119	1959	2302	3080	486	122	15955	20047
Salem District	14546 45	169416 0	301238	2570 04	38790 1	45421 0	13426 1	23559 3	63124 5	84144 3
Tamil Nadu	27878 282	328846 81	5116039	4248 457	86376 30	96065 47	14997 61	13648 93	12624 852	17667 84

Source: Salem District Census Handbook, 2011, Tamil Nadu Census Report 2011.

According to the 2011 Census, the overall workforce, represented by main workers, constitutes 42% in the LPA area, with Salem city accounting for 38%, equivalent to the state's urban average. The outer areas exhibit a higher workforce percentage. Employment is primarily concentrated in the household industry sector, as well as other sectors like tertiary activities, and "large & medium" scale industries. The total workforce in the LPA has increased by approximately 27% over the previous decade, while the city has shown a slightly lower growth rate of 25%.

6.2.2 Workforce growth

Salem's vibrant workforce participation is closely tied to the abundant presence of technical institutes in the region, playing a crucial role in cultivating a skilled workforce and contributing significantly to the city's economic dynamics. The tertiary sector holds a substantial share, constituting 63% of Salem's economic activity, showcasing a diverse economic profile that enhances resilience and adaptability.

The surplus of technical institutes not only signifies the availability of skilled professionals but also acts as a catalyst for fostering innovation and excellence. This, in turn, amplifies the potential of both the service and industrial sectors within Salem, contributing to a well-rounded economy. The consistent upward trajectory in Salem's workforce growth rate, reaching a remarkable 41% in 2021, reflects the city's dynamic and thriving job market. This growth is indicative of the positive impact of sustained economic development, concurrent industrial expansion, and ongoing demographic shifts. From 2001 to 2021, the male population in the specified region grew by around 37%, reaching 6,69,968.70 from 4,86,448.70. In the same period, the female population exhibited a more substantial growth of approximately 85%, increasing from 3,26,113.50 to 6,05,834.90. These figures highlight a noteworthy overall population increase in both genders, with females experiencing a higher percentage growth than males. The data signifies dynamic demographic shifts in the region over the specified years, pointing towards trends that may impact social and economic dynamics.

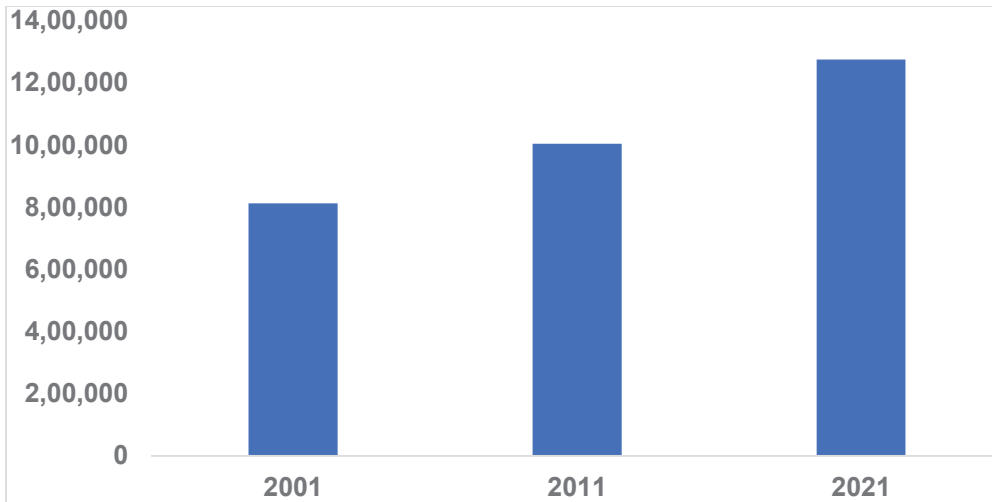


Figure 48: Work force growth trend – Salem LPA

Source: Salem District Census Handbook, 2011,

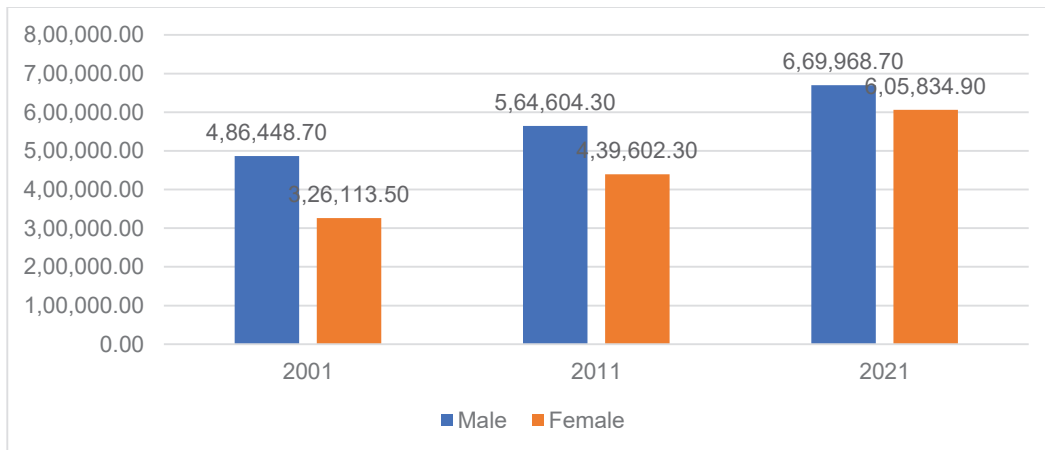


Figure 49: Work force growth trend of male and female Salem LPA

Source: Salem District Census Handbook, 2011,

6.2.3 Occupational structure

In Tamil Nadu as a whole, the workforce is diversified, with 13.80% engaged in cultivation, 25.89% as agricultural laborers, 4.01% in household industries, and a majority of 56.03% falling under the category of "other workers." This distribution reflects a varied economic landscape that encompasses agriculture, industries, and a range of other professions

In In urban Tamil Nadu, including Salem, a distinctive trend emerges, with only 2.61% classified as cultivators, 7.79% as agricultural laborers, 4.47% in household industries, and a significant 85.13% falling under the category of "other workers." This urban-

centric occupational diversity underscores the shift towards non-agrarian professions in urban areas.

Table 26: Workforce participation Ratio

Workforce Participation Ratio Name	Main Workers	Cultivators %	Agricultural Laborer %	Workers in Household Industry %	Other Workers %
Tamil Nadu	27,942,181	13.80	25.89	4.01	56.03
Tamil Nadu Urban	12,603,065	2.61	7.79	4.47	85.13
Salem Urban	4,76,721	2.00	5.00	13.56	79.43
Salem LPA	3,25,778	18.28	31.92	9.35	40.43

Source: Salem District Census Handbook, 2011,

Zooming in on Salem's urban area, data reveals a pronounced non-agrarian workforce, with 2.00% as cultivators, 5.00% as agricultural laborers, 13.56% in household industries, and a substantial 79.43% classified as "other workers." This highlights the city's economic focus on diverse professions beyond traditional agriculture. In contrast, Salem's the Local Planning Area (LPA) has a more varied economic composition. Here, 18.28% are engaged in cultivation, 31.92% as agricultural laborers, 9.35% in household industries, and 40.43% fall under the category of "other workers." This distribution suggests a significant presence in agriculture and a diverse range of other occupations compared to the urban counterpart. Delving deeper into Salem's LPA, the occupational structure emphasizes the significance of agriculture, with 18.28% identified as cultivators and 31.92% as agricultural laborers. Additionally, 9.35% are engaged in household industries, reflecting a diversified occupational landscape. The category of "Other Workers," encompassing 40.43%, signifies a diverse range of professions, highlighting the multifaceted nature of employment in the region.

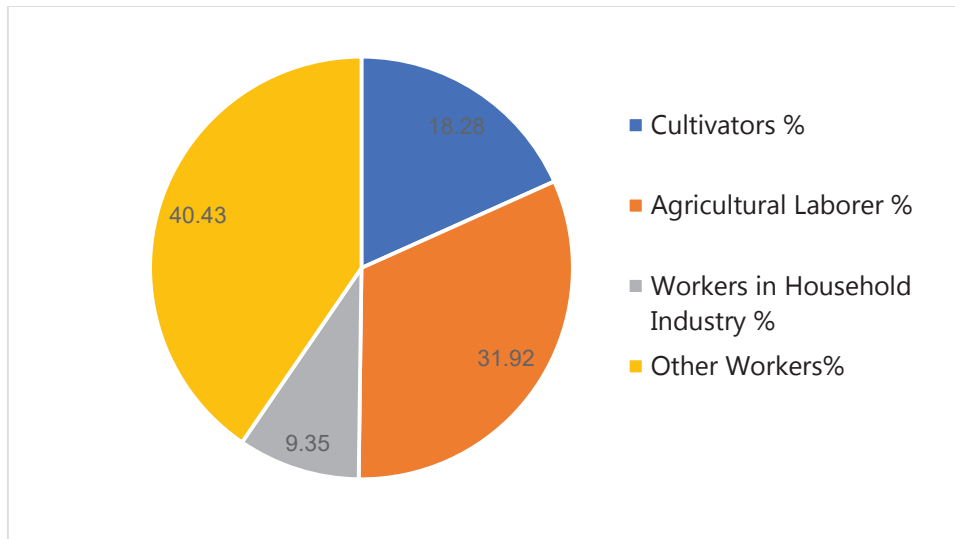


Figure 50: Occupational structure – Salem LPA

Source: Salem District Census Handbook, 2011,

Delving deeper into Salem's LPA, the figure illustrating the occupational structure underscores the significance of agriculture, with 18.28% of the workforce identified as cultivators and 31.92% as agricultural labourers. Additionally, 9.35% are engaged in household industries, reflecting a diversified occupational landscape. The category of "Other Workers," encompassing 40.43%, signifies a diverse range of professions and occupations within the Salem LPA, highlighting the multifaceted nature of employment in the region.

This comprehensive analysis of the occupational structure in Salem sheds light on the city's economic diversity, emphasizing the coexistence of traditional agricultural practices, emerging industries, and a spectrum of other occupations. It underscores the importance of recognizing and addressing these nuances in urban planning and development strategies for a holistic and sustainable approach.

6.2.4 Main Workers

In Salem district, the substantial workforce of 15.61 lakhs classified as "main workers," engaged in economically gainful activities for at least 183 days in a given year, highlights the district's economic vibrancy and significant contributions across various sectors. This classification provides valuable insights into workforce distribution, composition, and characteristics, aiding policymakers in formulating targeted strategies for sustainable economic development. The robust presence of main workers

underscores the resilience of Salem's economy and emphasizes the importance of fostering an environment conducive to continuous employment and economic engagement. As the backbone of the local workforce, main workers play a pivotal role in driving economic activities and contributing to the district's growth across various sectors. Recognizing and supporting the needs of main workers are crucial for ensuring the sustainability and dynamism of Salem's economy. This involves creating an ecosystem that encourages skill development, provides access to diverse employment opportunities, and promotes entrepreneurship. Addressing factors such as job security, fair wages, and conducive working conditions contributes to the overall well-being of main workers and the broader economic health of Salem district.

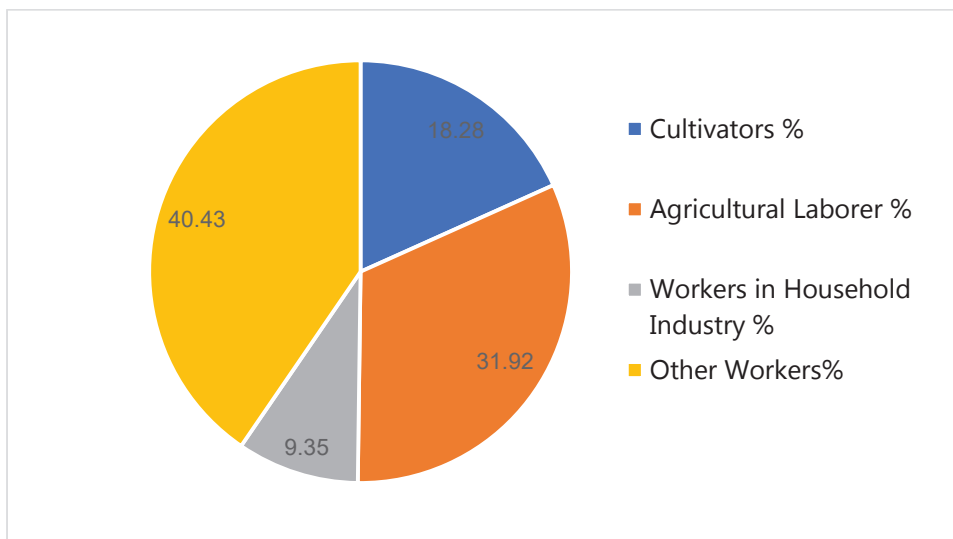


Figure 51: Occupational structure – Salem LPA

Source: Salem District Census Handbook, 2011, Tamil Nadu Census Report 2011.

In conclusion, the substantial number of main workers in Salem district signifies a thriving and dynamic local economy. Effectively leveraging this workforce requires strategic planning and interventions to address specific challenges, fostering inclusive development and prosperity for the residents of Salem. The comprehensive analysis of the occupational structure in Salem sheds light on the city's economic diversity, emphasizing the coexistence of traditional agricultural practices, emerging industries, and a spectrum of other occupations. It underscores the importance of recognizing

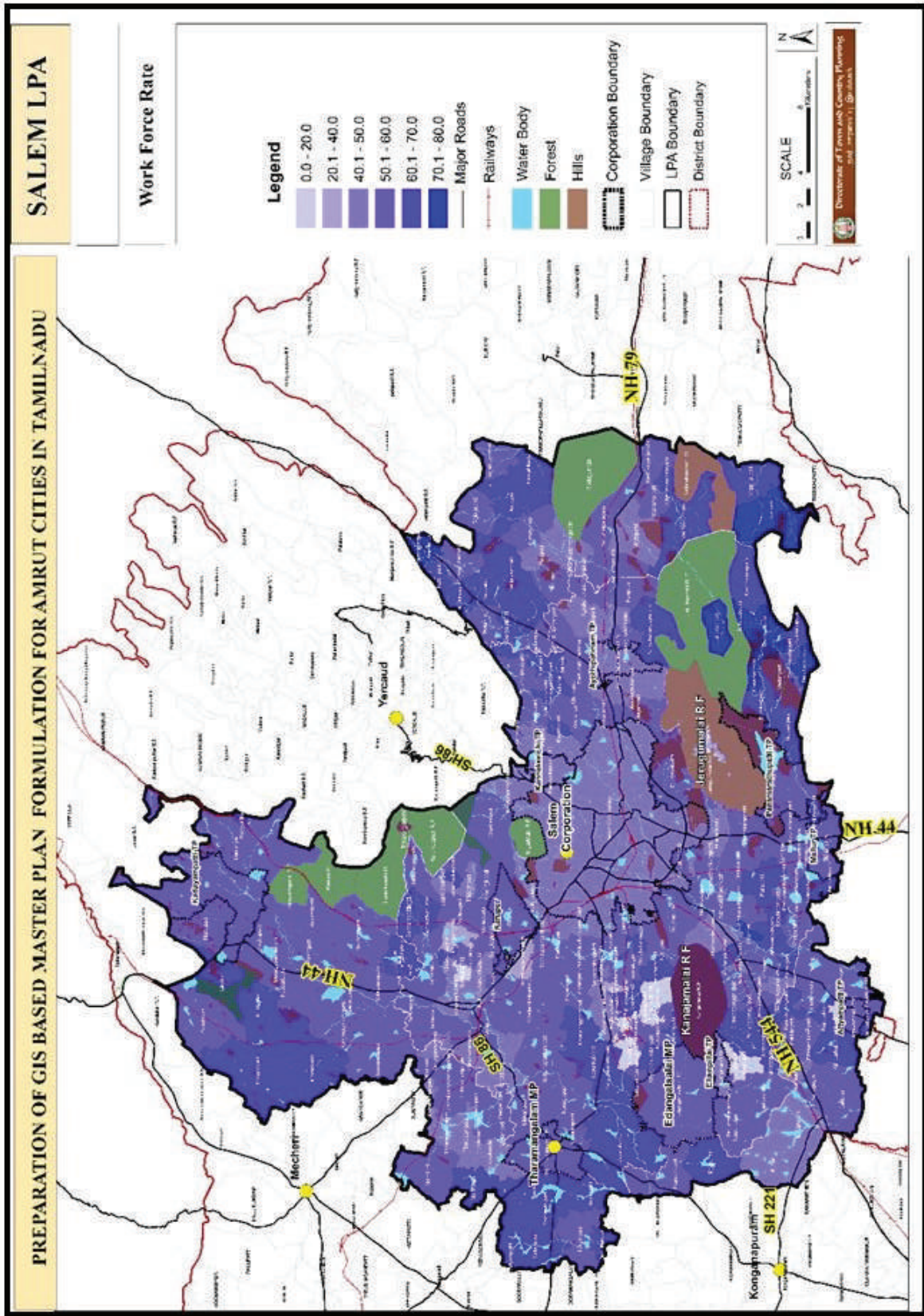
and addressing these nuances in urban planning and development strategies for a holistic and sustainable approach.

6.2.5 Marginal workers

According to the 2011 census, marginal workers in the region of focus are individuals engaged in economically gainful activities for fewer than 183 days in a given year. The data reveals a substantial count of 13.31 lakhs persons categorized as marginal workers, indicating a notable segment of the workforce involved in shorter-duration economic activities. This demographic insight highlights the diverse nature of employment patterns within the area, suggesting potential areas for intervention in labor policies. The recognition of marginal workers in the census underscores the need for targeted strategies to enhance job security and opportunities for those engaged in shorter-duration economic pursuits, contributing to a more inclusive and resilient local economy.

6.2.6 Work force projection

The demographic data for the years 2001, 2011, 2021, 2031, and 2041 presents a comprehensive overview of population dynamics and workforce characteristics. The total population of the region has exhibited steady growth, reaching 33,77,917 by the year 2041. As a substantial part of this population, eligible workers (those within the working age group of 65%) have increased, indicating the potential for a burgeoning workforce. The willingness of both male and female populations to engage in work, as evidenced by the percentages and absolute numbers, underscores the evolving nature of labor participation. The total number of workers has shown a consistent upward trend, reaching 17,67,156 by 2041, with workforce participation rates hovering around 52-55% over the years.



Map 14: Work Force Participation Rate

Table 27: Workers population for Salem LPA - 2041

S.No	Particulars	2001	2011	2021	2031	2041
1	Total population	16,00,950	18,95,434	22,94,260	27,54,537	33,77,917
2	Eligible Workers (65%)	10,40,618	12,32,032	14,91,269	17,90,449	21,956,46
3	Male population (51.5%)	8,24,489.3	9,76,148.5	11,81,544	14,18,586	17,39,627
4	Female Population (48.5%)	7,76,460.8	9,19,285.5	11,12,716	13,35,950	16,38,290
5	Male willing to work (% of male workers to total eligible workers)	59	57.84	56.70	59.49	59.58
6	Male willing to work	4,86,448.7	5,64,604.3	6,69,968.7	7,88,563.5	9,48,010.9
7	Female willing to work (% of Female Workers to total eligible Workers)	42	47.82	54.44	56.44	57.38

8	Female Willing to work	3,26,113.5	4,39,602.3	6,05,834.9	6,67,975.2	8,19,144.9
9	Total workers	8,12,562.2	10,04,207	12,75,804	14,56,539	17,67,156
10	% to total eligible workers	78.08	81.50	85.55	81.35	80.48
11	Workforce Participation Rate	50.75	52.98	55.60	52.88	52.31
12	Additional Jobs to be created			2,71,596.9	4,52,332	7,62,949.2

The future projections underscore the urgent need for job generation to accommodate the growing workforce, highlighting the crucial role of sustained economic development in the region. This data provides valuable insights for policymakers and planners, indicating the evolving demographic landscape and the necessity to align economic strategies with the increasing workforce.

In summary, the progressive growth in both population and workforce participation reflects the dynamic nature of the region's demographic trends. The anticipated creation of 2,71,596.9 additional jobs, along with a total workforce increase of 4,52,332 jobs through the establishment and expansion of industries, highlights the positive impact of strategic economic growth. With an overall economic expansion projected to generate a substantial 7,62,949.2 additional jobs, addressing the rising demand for employment opportunities becomes crucial for sustainable development and economic prosperity in the foreseeable future. As the working-age population continues to expand, taking proactive measures to meet the employment needs of this growing demographic is essential for fostering long-term economic stability.

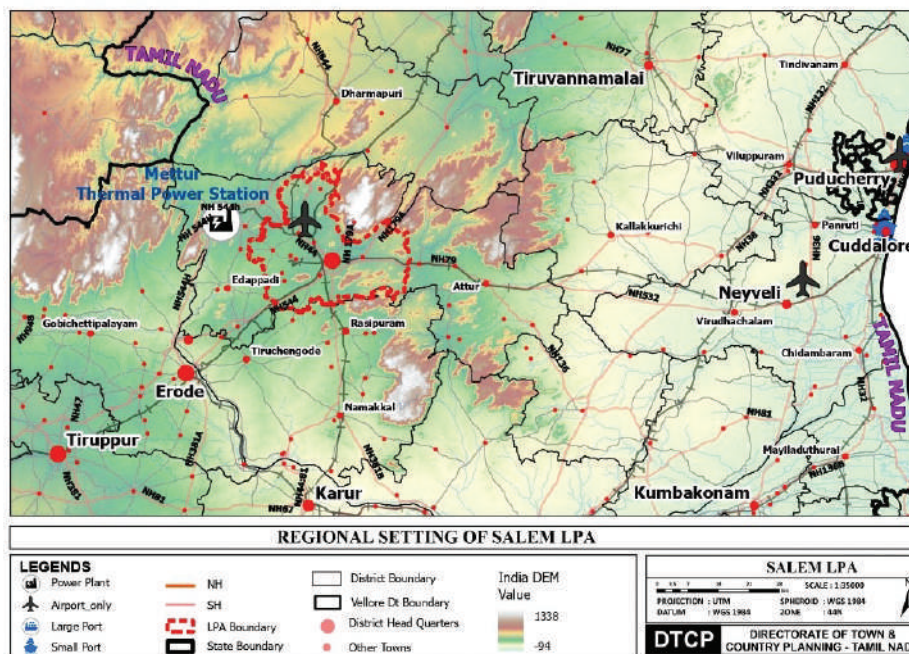


{ 7 } Traffic and Transport

7.0 TRAFFIC AND TRANSPORTATION

7.1 Traffic and Transportation

As a focal point for commerce and cultural heritage, Salem's transportation infrastructure holds a central role in shaping the city's dynamic panorama. This chapter endeavors to provide a detailed examination of Salem's transportation system, scrutinizing its roadways, railways, and the limited air connectivity it offers. From the vibrant highways linking Salem to major metropolitan centers to the intricacies of the railway network centralized around Salem Junction, each facet of the city's transportation framework contributes substantially to its economic vigor and regional importance. The railways, exemplified by the pivotal Salem Junction, are integral to the Southern Railway zone, and the strategic air connectivity facilitated by Salem Airport assumes paramount importance in the broader context of transportation.



Map 15 Regional Connectivity

7.2 Regional linkages– Roads, Railways and Airways

The road network around Salem is well-connected with several important routes. NH-44 serves as a vital corridor linking Salem to Bangalore, ensuring smooth connectivity

between these two major cities. Additionally, NH-79 plays a crucial role in connecting Salem to Chennai, providing an essential route for transportation between these urban hubs. NH 544 further enhances the connectivity, facilitating travel between Salem and Coimbatore. Complementing these national highways, local State Highways like SH 86 (Omalur to Konganapuram) and SH 188 (Yercaud Road to Salem) contribute to the overall road infrastructure, ensuring comprehensive accessibility in the region.

Table 28: National and State Highways in Salem

Name of road	Route
NH - 44	Salem – Bangalore
NH -79	Salem - Chennai
NH 544	Salem - Coimbatore
SH 86	Omalur_Konganapuram
SH 188	Yercaud Road - Salem

Source: National Highways Authority of India, salem

Salem's road infrastructure is punctuated by key landmarks that underline the city's commitment to efficient and accessible transportation. The Anna Flyover, the city's oldest, stands as a testament to its historical significance, while the Trumpet Interchange, strategically positioned during the realignment of NH 544, serves as a critical junction directing traffic towards Coimbatore. Notably, Salem takes pride in hosting a remarkable double-decker flyover, the longest of its kind in Tamil Nadu, stretching across an impressive 7.87 km. This strategically positioned flyover spans crucial city centers, including the new bus stand, 5 roads, Saratha College Road, and four roads, effectively alleviating congestion on these vital routes.

In essence, Salem's well-connected radial road network, complemented by major national highways and strategic infrastructure such as bypasses and flyovers, reflects the city's dedication to efficient transportation. These developments not only facilitate smoother intra-city traffic flow but also enhance Salem's connectivity with significant urban centers across the state. The strategic placement of landmarks like the double-decker flyover demonstrates Salem's proactive approach to modernizing its

transportation network, ensuring that the city remains a hub of accessibility and connectivity within Tamil Nadu.

7.2.1 Hierarchy of roads

In Salem LPA Road classification is structured based on function and capacity, comprising Arterial Roads, Sub Arterial Roads, Collector Roads, and Local Roads.

- i. National Highways - Salem enjoys robust connectivity to major cities via National Highways, including pivotal routes like NH-44 and NH-544. These key national highways play a crucial role in facilitating the seamless movement of goods and individuals between Salem and other urban centers.
- ii. State Highways: The region is intricately linked by state highways, forming a network that connects Salem to neighboring towns and cities within Tamil Nadu. These roads serve as a crucial element in fostering regional connectivity.
- iii. Arterial Roads: Within the urban landscape, arterial routes such as the Salem-Bangalore Highway and NH 544 act as primary thoroughfares. These roads play a pivotal role in local transportation, connecting various segments of the city and facilitating the smooth movement of vehicles.
- iv. Local Streets: Local streets constitute the intricate network within neighborhoods, offering access to residential and commercial areas. These streets play a significant role in the daily commute of residents and contribute to the seamless functioning of local businesses.
- v. Road Infrastructure Development: Ongoing projects in infrastructure development have the potential to influence Salem's road network. The investments made in road development are geared towards enhancing connectivity, alleviating congestion, and overall, improving transportation efficiency.
- vi. Traffic Management: Traffic conditions in Salem may fluctuate depending on the time of day and specific locations. To regulate the flow of vehicles and prioritize safety, various traffic management measures, including signals and road signs, are implemented.

Salem is intricately connected by a network of significant arterial roads and bustling streets that serve as lifelines, connecting the city to major centers and facilitating local transportation. Key roads like the Salem-Bangalore Highway (NH 44), NH 544, and NH 79 play pivotal roles in enhancing regional connectivity and fostering economic activities. The Salem-Bangalore Highway (NH 44), a designated National Highway, is crucial for trade, commerce, and transportation activities between Salem and Bangalore. It facilitates the movement of goods and people, acting as a key economic conduit supporting regional connectivity and trade exchanges. NH 544, previously NH 47, is a significant national highway linking Salem with Coimbatore. This transportation route is fundamental for regional connectivity, serving as a major artery for the movement of goods and commuters between Salem and Coimbatore, contributing to economic activities and strengthening transportation links. NH 79 is a vital road connecting Salem with the state capital, Chennai. Serving as a lifeline, it provides a crucial route for transportation and fosters connectivity between Salem and Chennai. NH 79 supports the efficient movement of goods, services, and people, significantly contributing to the economic dynamics and accessibility of both Salem and the state capital.

Within Salem, prominent streets such as Cherry Road, Bharathi Street, Omalur Main Road, Maravaneri Main Road, Saradha College Road, Gugai Main Road, Sankagiri Main Road, and Chinnatirupathy Main Road form the arteries of the city. Hosting commercial enterprises, educational institutions, and serving as integral links between diverse neighborhoods, these streets contribute to Salem's vibrancy and overall connectivity. Each street has a unique character and plays a vital role in facilitating movement,

economic activities, and social interactions within the city.



Figure 52: Streets of Salem

Maravaneri Main Road, deeply embedded in Salem's local transportation network, connects various localities and neighborhoods. This vital thoroughfare is essential for local transportation and connectivity, fostering movement within Salem. Maravaneri Main Road contributes significantly to the city's accessibility and overall connectivity. Sankagiri Main Road is a vital transportation link connecting Salem with Sankagiri and its surrounding areas. Serving as a crucial regional route, this road plays an indispensable role in facilitating the movement of people and goods between Salem and Sankagiri. Sankagiri Main Road enhances regional connectivity and supports economic activities in both areas.

Gugai Main Road stands out as a major arterial route within Salem, playing a pivotal role in facilitating movement and connectivity. As a key thoroughfare, Gugai Main Road supports local transportation and serves as a vital connector within the city. Its significance lies in contributing to the overall accessibility and seamless movement of residents and goods in Salem.

7.2.2 Major Roads

The significant highway roads and district roads that establish crucial connections between the city and neighboring towns are enumerated below. These thoroughfares play a pivotal role in facilitating seamless transportation and enhancing regional connectivity within the broader network of transportation infrastructure.

The city of Salem is intricately connected to various key locations through a well-structured network of national highways (NH), state highways (SH), and major district roads (MDR). Notable among these is NH 79, known as the Ulundurpet - Chennai Road, facilitating crucial connectivity between Salem and Chennai. Another significant artery is NH 179A, recognized as the Salem-Thirupathur Road, contributing to vital regional linkages.

The pivotal NH 44, referred to as the Salem - Bangalore Road, serves as a major thoroughfare connecting Salem to the bustling city of Bangalore. Similarly, NH 544, known as the Salem-Erode Road, plays a significant role in enhancing connectivity between Salem and Erode. These national highways form the backbone of the city's transportation network, facilitating the efficient movement of goods and people.

Additionally, Salem boasts essential state highways that further augment its connectivity. SH 86, identified as the Omalur Tharamangalam Road, and SH 188, known as the Yercaud Road, contribute to the local and regional transportation network. SH 219, recognized as the Jagir Ammapalayam - Tharamangalam Road, is another vital route that enhances connectivity within the Salem district.

Further complementing this network are key major district roads (MDR) such as Salem – Taramangalam Road, Salem – Ellampillai Road, and Salem – Tirupathur Road, playing a crucial role in facilitating intra-district travel and connectivity to neighboring regions. This comprehensive road infrastructure underscores Salem's strategic positioning as a well-connected hub, fostering economic activities and regional development.

Table 29: Hierarchy of Roads in Salem corporation

NH 79	Ulundurpet - Chennai Road
NH 179A	Salem-Thirupathur Road
NH 44	Salem - Bangalore Road
NH 544	Salem-Erode Road
SH 86	Omalur Tharamangalam Road
SH 188	Yercaud road
SH 219	Jagir Ammapalayam - Tharamangalam Road

MDR	Salem – Taramangalam Road
MDR	Salem – Ellampillai Road
MDR	Salem – Tirupathur Road

Source: CMP report for salem

The aforementioned major roads are under the maintenance purview of National and State Highways. Beyond these, the municipal corporation also takes responsibility for the upkeep of an additional network exceeding 400 kilometers in length. As of now, the total existing road length within the corporation spans 915.15 kilometers. To provide a comprehensive overview, the classification of these roads based on the type of surface is delineated below, showcasing the diverse composition of the road infrastructure managed by the corporation.

Table 30: Classification of roads and its surface material

Type of Roads	Length in kms.
CC Roads	100.34
BT roads	739.79
Mud	41.51
Others	33.51
Total	915.15

Source: Salem Municipal corporation

7.2.3 Bus terminus

Salem LPA features two primary bus terminals: the central bus terminal located on Omalur Road and the city bus terminal situated on V-market. The central bus terminal predominantly operates inter-city buses, with approximately 2900 intercity bus services daily and over one lakh passengers utilizing this facility each day. Spanning an area of around 10 acres, the central bus terminal is situated within the city; however, the terminal area is becoming inadequate to accommodate the growing demand.

As a consequence, there is a spill-over effect, with terminal activities encroaching onto adjacent roads, causing congestion and disorder in the surrounding area. In light of these challenges, it is recommended to transform the central bus terminal into an

intra-city bus terminal. The proposal involves establishing three new directional terminals strategically positioned across the city. To alleviate the transition, regular shuttle services are proposed from the bus terminal to various locations within the city, aiming to enhance efficiency and mitigate congestion concerns.

Table 31: Bus Terminal and phasing

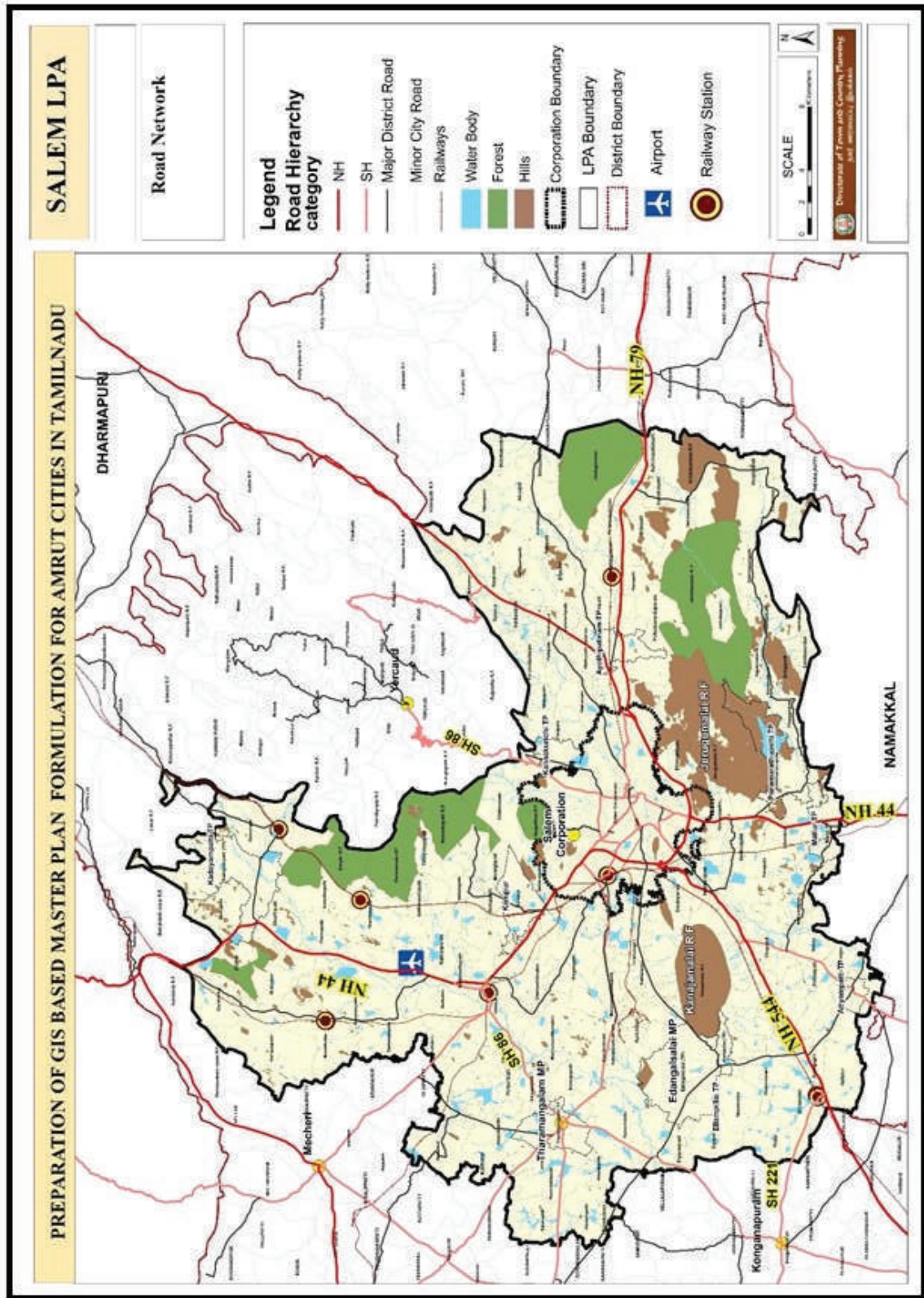
S.No.	Location	Phasing
3	City/Old Bus Terminal (Intra-City)	
4	Central/New Bus Terminal (Intra-City)	
Proposed New Bus Terminals		
1	Omalur (Intercity)	<i>Phase II</i>
2	Ayodhyapatnam (Intercity)	<i>Phase II</i>
3	<i>Kondalmapatti (Intercity)</i>	<i>Phase III</i>

Source: CMP report for salem

7.2.4 Rail Connectivity

Railway stations collectively contribute to the seamless functioning of Salem's railway network, fostering local and regional integration while enhancing the overall accessibility and mobility of the city's populace. Major railway stations catering to the city include Salem Town, Salem Market, Omalur Junction, Karuppur railway station and Ayothiappattinam railway station.

Salem Town Railway Station, situated within the city, serves as a crucial node for localized connectivity, addressing the transportation requirements of residents in specific areas. Similarly, Salem Market Railway Station, another local station, focuses on serving specific neighbourhoods within the city, facilitating convenient commuter travel and enhancing accessibility. Omalur Junction, located in the Omalur locality and west of Salem Junction, forms an integral part of Salem's urban agglomeration. This station significantly contributes to the broader railway network in the region, supporting seamless connectivity between Salem and surrounding areas. The positioning of Omalur Junction to the west aligns with its geographical location within the Salem urban landscape



Map 16: Road network – Salem LPA

SALEM LPA

Level of service

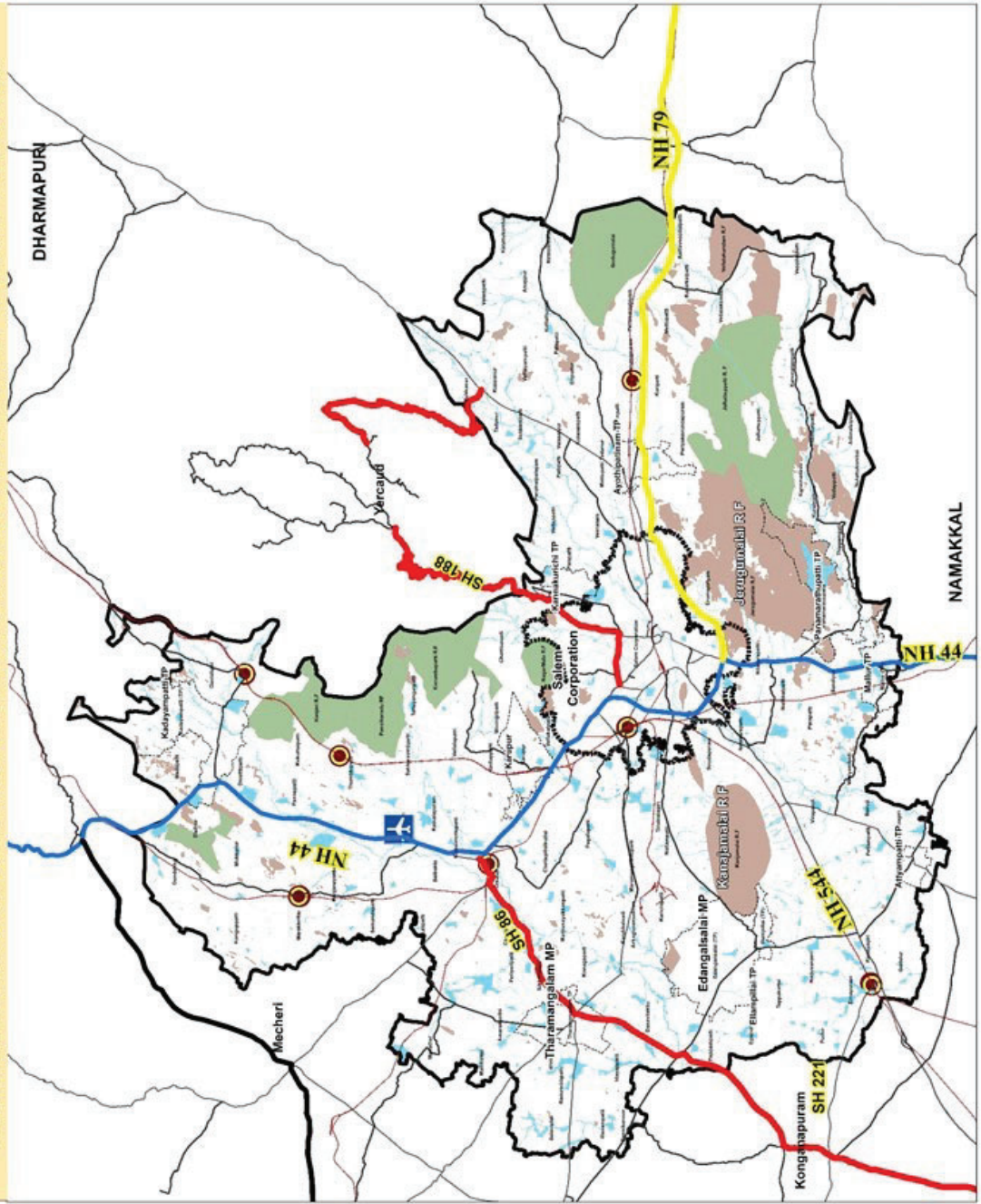
- Legend**
- LOS
 - B
 - C
 - D
 - F
 - Major Road
 - Railways
 - Water Body
 - Forest
 - Hills
 - Corporation Boundary
 - LPA Boundary
 - District Boundary
 - Airport
 - Railway Station

SCALE 0 1 2 Kilometers

N

Directorate of Town and Country Planning
and
Urban and Rural Development

PREPARATION OF GIS BASED MASTER PLAN FORMULATION FOR AMRUT CITIES IN TAMILNADU



Map 17: Level of Service



Figure 53: Salem Railway Junction

Karuppur Railway Station, associated with the Karuppur locality, is presumed to cater to the transportation needs of residents in that specific area. The directional name suggests a likely positioning to the northeast or east of Salem Junction, reinforcing its role in enhancing local accessibility and connectivity. Similarly, Ayothiapattinam Railway Station, linked to the Ayothiapattinam locality provides rail services to residents situated to the south or southeast of Salem Junction. This strategic placement aligns with the station's role in serving the southern regions of Salem, contributing to the overall efficiency of the city's railway system. Amidst these localized stations, Salem Junction stands as a central point, positioned in the heart of the city. An essential cog in the Southern Railway zone, Salem Junction plays a crucial role in connecting the city with major destinations not only within Tamil Nadu but also across different parts of India. The strategic location of Salem Junction contributes significantly to the region's connectivity and economic vitality.

The railway station's importance is underscored by its status as a junction, suggesting that it serves as a converging point for multiple railway lines. This feature enhances its utility as a transit point for passengers travelling to and from various directions. The well-established rail network radiating from Salem Junction facilitates seamless travel, offering accessibility to both urban and rural areas.

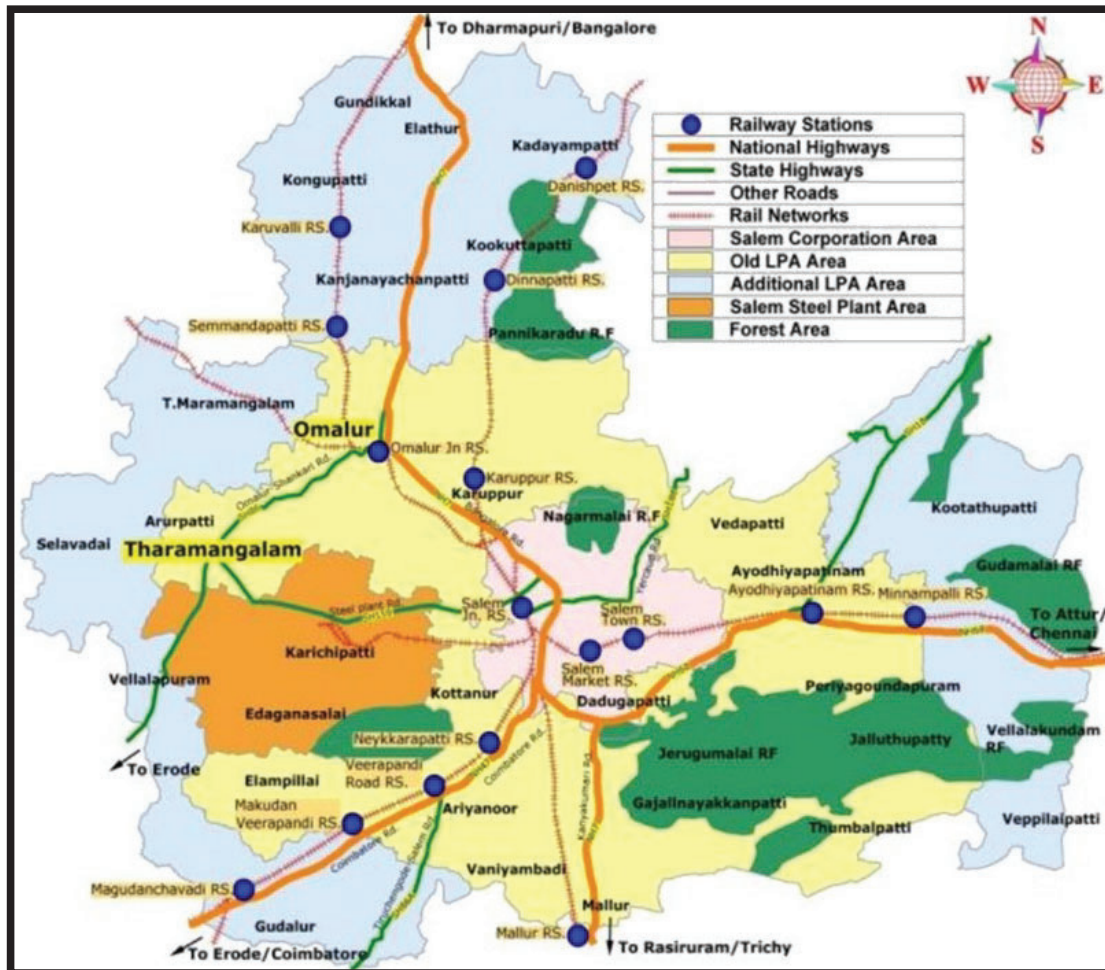


Figure 54: Rail Connectivity

Source: CMP report for salem

Regarding connectivity within Tamil Nadu, Salem Junction acts as a gateway, linking the city with major urban centres such as Chennai, Coimbatore, and Tiruchirapalli. This connectivity is vital for the economic and cultural exchange between different regions of the state. Cities in neighbouring states and regions, such as Bangalore and Hyderabad, are easily accessible, contributing to the station's role in fostering regional integration. The impact of Salem Junction extends beyond mere transportation; it

catalyses economic development and tourism. Efficient rail connectivity supports the movement of goods and passengers, fostering trade and commerce. Additionally, it opens avenues for tourism, allowing visitors to explore Salem and its surrounding regions. The station's significance is evident not only in its functional role but also in its broader impact on the socioeconomic landscape of Salem. While Salem Junction stands as a symbol of efficient rail infrastructure, it also reflects the historical and cultural importance of railways in India. Railway stations often serve as landmarks and cultural touchpoints, embodying the nation's journey through time. Salem Junction's role as the primary railway station in Salem is instrumental in shaping the city's connectivity, economic dynamics, and cultural exchanges. Its status as a key junction within the Southern Railway zone positions it as a linchpin in the broader network of rail transportation in India, playing a crucial role in both regional and national contexts.

7.3 Traffic analysis

Traffic analysis stands out as a pivotal and intricate facet in the strategic planning, construction, and operation of transportation infrastructure. Serving as the cornerstone, this analysis becomes instrumental in assessing the transportation requirements throughout the planning phase. In the context of Salem LPA, a notable observation reveals heightened traffic congestion within the urban precincts.

- Five roads Junction
- Four roads Junction
- Govt. Hospital Intersection
- Rajaji Statue Intersection
- Hastampatti Intersection
- Thiruvalluvar statue Junction
- Periyar arch junction

Five roads Junction

Five roads junction is a five armed automatically operated signalized intersection in the city. Omalur main road (two arms), Sarada college road, Meyyanur main road and

Railway station road form the five arms of the junction. Omalur main road which is a four lane divided road (forms two major arms), carry predominant traffic. Sarada college road is also a four lane divided road, while Railway station road (Meyyanur main road) is only two lane. A foot over bridge is constructed at the junction across Omalur main road and Sarada college road.

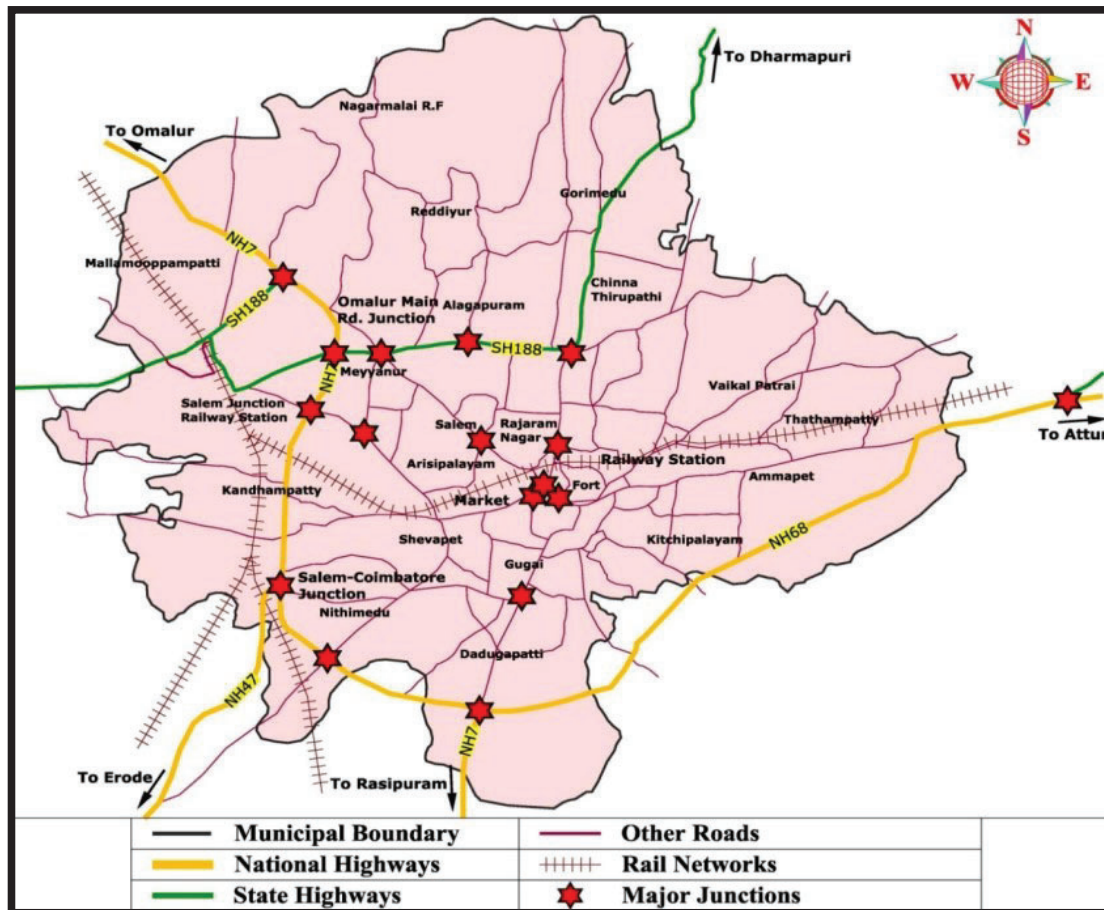


Figure 55: Traffic map

Source: Comprehensive Mobility Plan for Salem LPA 2022

Four roads Junction

It is a four armed intersection in the city managed by signals (automatic). This junction is formed by the arms of Omalur main road (two arms), Peramanur road and Leigh Bazaar road. All four arms intersections are provided with zebra crossings for pedestrians. Omalur main road is four lane divided road and Peramanur road is only two lane undivided road.

Govt. Hospital Intersection

Govt. Hospital intersection is a four armed signalized intersection with roundabout at the centre. This is located near Periyar Bridge, Bretts road, Fort main road (two arms) and Omalur main road forms the four arms of the junction. All arms of the intersection are provided with zebra markings for pedestrians crossing. The junction is managed by automatically operated signals.



Figure 56: Four roads junction

Rajaji Statue Intersection

This junction is a signalized intersection close to the Corporation office. It is a three armed intersection with roundabout at the centre. This is located near the Old market area and Fort main road. The entry to the Corporation office is located very close to the junction.

Hastampatti Intersection

Hastambatti intersection is a four-arm signalized intersection with a small roundabout, at the centre and is formed by Sarada College road, Cherry Road, Kannankurichi Main road and Yercaud road. Pedestrians crossing facilities are provided at the arms. Salem Central jail is located near the junction

Thiruvalluvar statue Junction

Thiruvalluvar statue junction is a three-arm signalized intersection. This is formed by the Fort road, Cherry road and Bazaar street road. Cherry road is made one-way. Government Higher secondary school is abutting the junction.

Periyar arch junction

The junction is a three-arm junction on Trichy road near Gugai. Trichy road forms two arms of the junction towards Salem and towards Trichy. Sankari road connecting to Coimbatore road is the third arm of the junction. The junction is managed by automatic signals. The approach roads are very narrow.

7.3.1 Traffic Composition

The traffic composition on Salem's roads reveals a notable prevalence of two-wheelers, signifying a high share in the overall vehicular distribution. The growing presence of cars also suggests an increasing reliance on individual modes of transportation, pointing to potential gaps in the public transport system. The inadequate provision of pedestrian facilities and footpaths across the city exacerbates the situation, especially during festivals when pedestrian traffic reaches substantial levels. The absence or insufficiency of such facilities underscores the critical need for their enhancement to ensure the safety and convenience of pedestrians, aligning with the city's evolving traffic dynamics.

Furthermore, the absence of off-street parking facilities contributes to chaotic on-street parking practices, leading to road congestion. The escalating dimensions of parking-related challenges in Salem underscore the urgent need for substantial augmentation of parking facilities. In the long term, the city should consider implementing a comprehensive, city-wide public transport system. This initiative aims

not only to alleviate road congestion but also to reduce the overall demand for parking, promoting a more sustainable and efficient urban mobility framework.

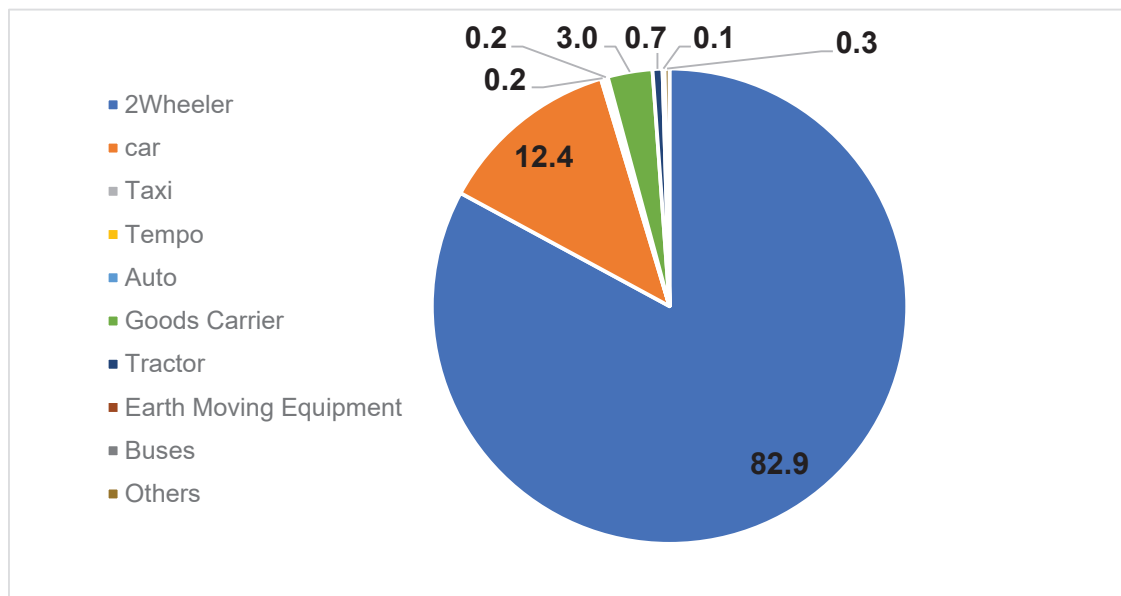


Figure 57: Composition of Traffic Flow in Salem LPA

Source: Comprehensive Mobility Plan for Salem LPA 2022

7.3.2 Modal share

A positive shift in the share of transportation modes, characterized by an increase in the prevalence of Public Transport and Non-Motorized Transport (NMT) modes, coupled with a corresponding decrease in the modal share of private modes, signifies a transformative and sustainable trajectory for the future.

The comprehensive household survey conducted in the study area reveals a total of approximately 28.2 lakh daily trips. Breaking down the distribution of these trips by modes of transportation, it is observed that around 80% are vehicular trips, while the remaining 20% constitute walk trips. The per capita trip rate, considering both walking and other modes, is calculated at 1.1, whereas excluding walk trips, it stands at 0.9 in the study area.

Noteworthy is the observation that the public transport sector in the city is primarily served by autos and shared autos, contributing to 15% of the total trips, while buses account for 6.4%. The majority of trips, comprising about 42%, are conducted using private modes of transportation, including cars, two-wheelers, and cycles. This mode

distribution highlights the prevalent transportation patterns in the study area, emphasizing the substantial reliance on private vehicles alongside notable contributions from autos and shared autos in catering to public transport needs.

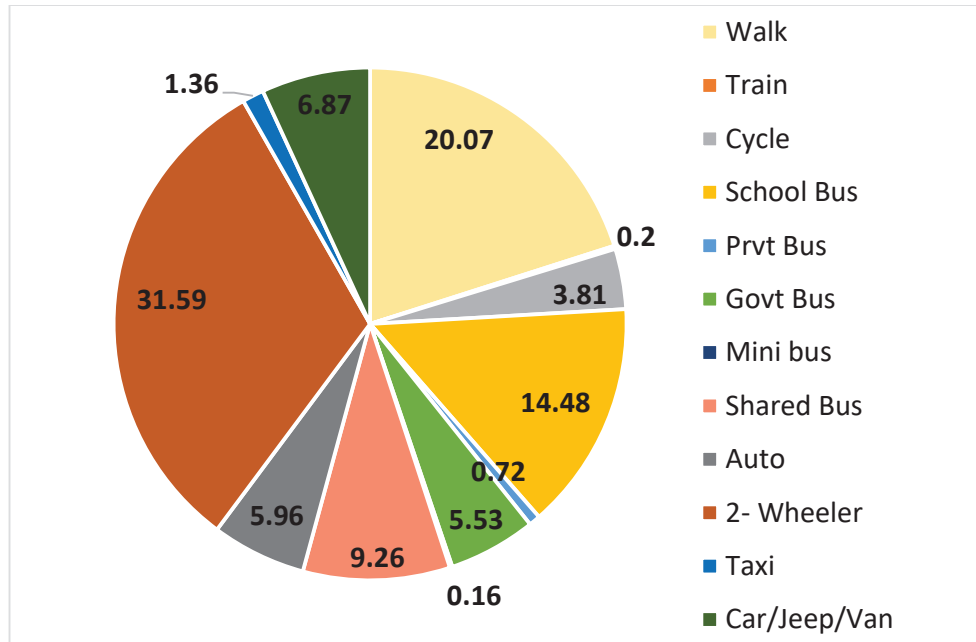


Figure 58: passenger trips by mode

Source: Comprehensive Mobility Plan for Salem LPA 2022

7.3.3 Volume count

Traffic volume surveys were systematically conducted in the study area, encompassing 10 intersections and 8 Mid Block/Screen Line Locations during an average weekday. This comprehensive survey involved meticulously recorded 15-minute interval direction-wise classified traffic volume counts for each movement at the intersections, spanning a continuous 16-hour period from 0600 hours to 2200 hours, representing a typical working day. The specific survey dates are detailed in Annexure 2.1, providing a transparent record of the data collection time.

Conducting a meticulous traffic volume survey, both inner and outer cordons were meticulously examined on a fair-weather working day spanning 24 hours within the period of January 2022 to February 2022. The specifics of the surveys, including the locations, duration, timing, and dates, have been meticulously documented and can be referenced in Annexure 2.1 for comprehensive transparency and accountability.

The selection of survey locations was deliberately made to encompass the inner-city boundary for the inner cordon and extend to the study area boundary for the outer cordon. This thoughtful selection aims to provide a thorough and representative understanding of traffic patterns both within the city limits and in the broader study area, laying a robust foundation for subsequent analyses and strategic planning initiatives.

Figure 59: A Capacity and Congestion Analysis

Roads	Capacity	Volume	V/C Ratio	LOS	Level of service
NH-44-Darapuram Road Near Mallur	3600	2889	0.80	D	A
NH -79 -Salam - Attur Main Road Near Muttampatti	3600	2479	0.69	C	B
NH 544-Salem -Sankari – Coimbatore Road Near Magudanchavadi Helipad	5400	3155	0.58	B	C
Omalur_Konganpuram SH 86	1500	1657	1.10	F	D
Yercaud Road SH 188	1500	2264	1.51	F	E

Source: Comprehensive Mobility Plan for Salem LPA 2022

The evaluation of various roads in the study area involves a comprehensive analysis of their capacity, volume, Volume/Capacity (V/C) ratio, and the resulting Level of Service (LOS). Examining specific road segments, the NH-44-Darapuram Road near Mallur exhibits a volume of 2889 against a capacity of 3600, yielding a V/C ratio of 0.80 and placing it in Level of Service D, indicating a satisfactory but slightly congested condition. On the NH-79-Salem-Attur Main Road near Muttampatti, with a volume of

2479 compared to a capacity of 3600, the V/C ratio is 0.69, positioning it at Level of Service C, signifying a relatively smooth flow with occasional congestion.

Similarly, the NH 544-Salem-Sankari-Coimbatore Road near Magudanchavadi Helipad sees a V/C ratio of 0.58, reflecting a balanced traffic flow and a Level of Service B. Conversely, the Omalur-Konganpuram SH 86 and Yercaud Road SH 188 exhibit V/C ratios exceeding 1.00, placing them in Level of Service F, indicating an overcapacity scenario with significant congestion.

Table 32: Levels of Service through V/C Ratios

V/C Ratio	Level of service	Traffic State and Condition
0.35	A	Free flow
0.5	B	Stable flow with unaffected traffic
0.7	C	Stable flow with affected traffic
0.9	D	High Density with Stale flow
1	E	Capacity level Low Speed
>1.00	F	Break down flow

Source: Comprehensive Mobility Plan for Salem LPA 2022

The Volume/Capacity (V/C) ratio serves as a crucial indicator of traffic conditions, categorizing the road network into distinct levels of service based on their operational efficiency. A V/C ratio of 0.35 corresponds to Level of Service A, depicting a state of free-flowing traffic. At 0.5 (Level of Service B), the flow remains stable with no discernible impact on traffic. Level of Service C (V/C ratio of 0.7) indicates stable flow but with noticeable effects on traffic.

As the V/C ratio increases to 0.9, the system enters Level of Service D, characterized by high density and a stagnant flow. Further deterioration is observed at Level of Service E (V/C ratio > 1.00), where capacity is low, and speeds are significantly reduced. Beyond this threshold, Level of Service F signifies a breakdown in flow, indicating severe congestion and compromised traffic conditions.



{ 8 } Physical Infrastructure

8.0 PHYSICAL INFRASTRUCTURE

8.1 Water Supply

The Central Public Health and Environmental Engineering Organization (CPHEEO) guidelines advocate a per capita water supply of 135 LPCD for cities equipped with an underground sewerage system (UGSS) and 90 LPCD for those without UGSS. Salem town's initial water supply scheme, launched in 1911 to cater to a population of 1 lakh, sourced water from Panamarthupatti lake, providing 5 gallons per capita per day (gpcd). However, challenges such as monsoon failures, reduced lake water inflow, and encroachments led to the abandonment of this source in 1982.

8.1.1 Municipal water supply

Salem's water supply has evolved from the Mettur-Salem Scheme in the 1950s to the Salem-Attur combined scheme in the 1990s, facing challenges in meeting the current demand of 65-70 MLD against the needed 110 MLD. The Dedicated Water Supply Scheme aims to address shortages and align with CPHEEO standards. With 215,314 households overseen by Salem Municipal Corporation, comprehensive access to drinking water within the Local Planning Area (LPA) is crucial.

Salem's water supply infrastructure includes treated and untreated tap water, well water, hand pumps, tube wells, bore wells, and natural sources. The new water supply scheme utilizes water from the River Cauvery via the Mettur dam, ensuring a per capita supply rate of 135 LPCD with a frequency of supply every 2-3 days. The dedicated water supply scheme, featuring a Water Treatment Plant at Thottipatti and a pipeline aligned with the Salem-Attur scheme, optimizes resource utilization for efficient water distribution, emphasizing sustainability and resilience in water management.

.Table 33: List of OHTs in Salem City Municipal corporation

Sl. No	Zone Name	Location of OHT	Div.No	Capacity (LL)	Divisions Covered by the OHT
1	Zone I	Doctors Colony	1	10	1(P),2
2		Poonaikaradu	1	5	1(P),21(P)
3		Reddipatty	1	15	19(P),20

Sl. No	Zone Name	Location of OHT	Div.No	Capacity (LL)	Divisions Covered by the OHT	
4		Perumalamali	3	20	3,18(P)	
5		Steel Plant Road	21	2	21	
6		Thirumurugan Nagar	22	4	22(P)	
7		Sidharkovilmairoad	22	5	22(P)	
8		Perumalkovilkaradu	22	1	22(P)	
9		Palaniappa Nagar	23	10	19(P),23,24(P),25(P)	
10		New Busstand	24	15	16,24(P),25(P)	
11		Kandampatty	24	3	24	
12		Lorry Market	28	10	28	
13		Seerangapalayam(L T)	14	15	25(P),26,27	
14		Zone II	Nagaramalai Adivaram	4	6	4
15			Arunnagar	5	5	5(P)
16			Shanthinagar	5	6	5(P)
17	N.G.G.O Colony		6	6	6(P)	
18	PeriyarNagar		6	2	5(P),6(P)	
19	Jalikkadu		7	5	5(P),6(P),8(P)	
20	S.P Bunglow		7	6	7,8(P)	
21	Kamatchinagar		8	10	8(P)	
22	Bunglownagar		8	10	8(P)	
23	hasthampatty -1		13	11	5(P),13	
24	hasthampatty -2		1	11	14(P),15(P),12	
25	Seerangapalayam(U T)		15	15	15,16(P)	
26	Hanging Garden-1		1	10	14(P),31	
27	Hanging Garden-2		14	10	29,30	
28	New Busstand (New Swarnapuri)		24	5	17	
29	Zone III	Dadampatty	9	4	9(P)	
30		Valluvar Colony	9	4	9(P)	
31		Vaikkalpattarai	9	5	9(P)	
32		Puthumariamkankovil	10	15	9(P),10,11,34(P),35(P)	
33		Ammamet near booster	36	15	36(P),39(P)	
34		Ammamet near booster	1	7	36,37(P),38	

Sl. No	Zone Name	Location of OHT	Div.No	Capacity (LL)	Divisions Covered by the OHT
35		Namamalai	37	2	37(P)
36		Perumal koil medu	37	2	37(P)
37		Kumaragiri pettai	37	5	37(P)
38		Ammapet Gundukkal kadu	37	7.5	37(P),43
39		Periya kinaru street	39	4	39(P),40(P)
40		Ammapettai vidyanagar	40	5	34(P),40(P),41(P)
41		AmmapetAyyasamy park	40	12.5	32,33,34(P),35(P),41(P),42(P)
42		Erumapalayam old	44	10	42(P),43(P),44(P)
43		Erumapalayam New	44	12.5	44(P)
44		Zone IV	Gugai	46	10
45	Panchanhangai Eri		45	12.5	45,56(P)
46	Kalarampatty		57	7.5	55(P),56(P),57
47	Seelanayakanpatty		60	6	59(P),60
48	Dadagapatty(LT)		54	15	53,54
49	Dadagapatty old		54	7	55(P)
50	Dadagapatty(UT)		54	5	59(P)
51	Annathanapatti		48	12	48,49,50(P)53(P)
52	Maniyanoor		50	12	50(P)
53	K.P.Karadu		50	10	50(P),51(P)
54	Jari Kondalampatty		52	5	52
55	Chellakutty kadu		58	5	58(P)
56	Dadagapatty New	54	7.5	58(P)	

Source:Data collected from Salem corporation water supply division

Zone I:

In Zone I, the water distribution strategy is exemplified by key OHTs such as Doctors Colony, Poonaikaradu, and Reddipatty. These OHTs, with capacities ranging from 5 to 20 LL, play crucial roles in supplying water consistently to divisions 1(P), 2, and 19(P). This targeted approach ensures that the water needs of these divisions are met efficiently, reflecting a meticulous consideration of local requirements.

Zone II:

Extending the systematic approach, Zone II incorporates areas like Nagaramalai Adivaram and Arunnagar into its distribution network. Here, OHTs with capacities

ranging from 5 to 15 LL are strategically placed to serve a variety of divisions. This zone-wise strategy ensures that the water supply is not only consistent but also tailored to the specific needs of different divisions within the zone.

Zone III:

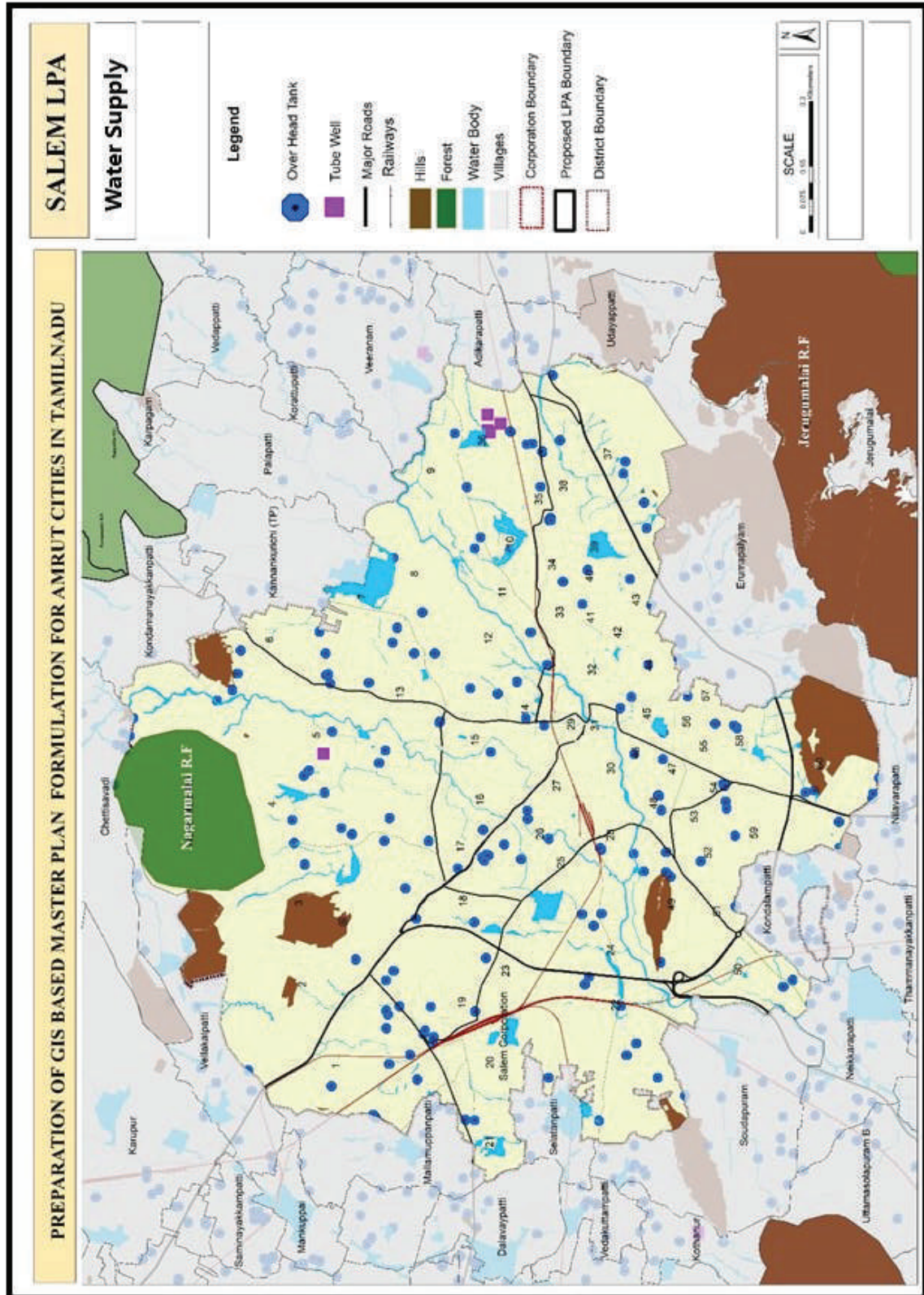
Salem's Zone III optimizes the water distribution network for Dadampatty and Vaikkalpattarai, employing Overhead Tanks (OHTs) with capacities ranging from 4 to 15 LL. This localized strategy showcases a nuanced understanding of unique divisional needs, ensuring a precise and efficient water supply system tailored to the varied demands of residents within the zone.

Zone IV:

In Zone IV, the success of the distribution strategy continues, benefiting areas like Gugai and Panchanthatgai Eri. OHTs with capacities ranging from 5 to 15 LL are strategically placed to manage water distribution effectively for divisions 46, 47, and others. This zone exemplifies the extension of the organized distribution system to cover a wide range of localities and divisions.

Zone IV: Success in Strategic Water Management

Zone IV continues to build on the success of Salem's water distribution strategy, benefiting areas like Gugai and Panchanthatgai Eri. OHTs strategically placed in this zone boast capacities ranging from 5 to 15 LL, effectively managing water distribution for divisions 46, 47, and others. This continuation of the successful strategy underscores the adaptability and sustainability of Salem's water distribution infrastructure, ensuring that diverse areas within the zone receive an optimal and consistent water supply.



Map 18: Water supply connection in the Salem Corporation

Source: Data collected from Salem Corporation water supply division

Salem's organized water supply system, characterized by thoughtful zoning and strategic Overhead Tank (OHT) placement, exemplifies the city's commitment to equitable access to water resources. The Dedicated Water Supply Scheme, centered on sourcing water from the River Cauvery via the Mettur Dam, stands as a visionary initiative, guaranteeing a reliable and substantial water supply to effectively meet the diverse needs of the municipality, reinforcing Salem's dedication to resilience and consistency in water provision.

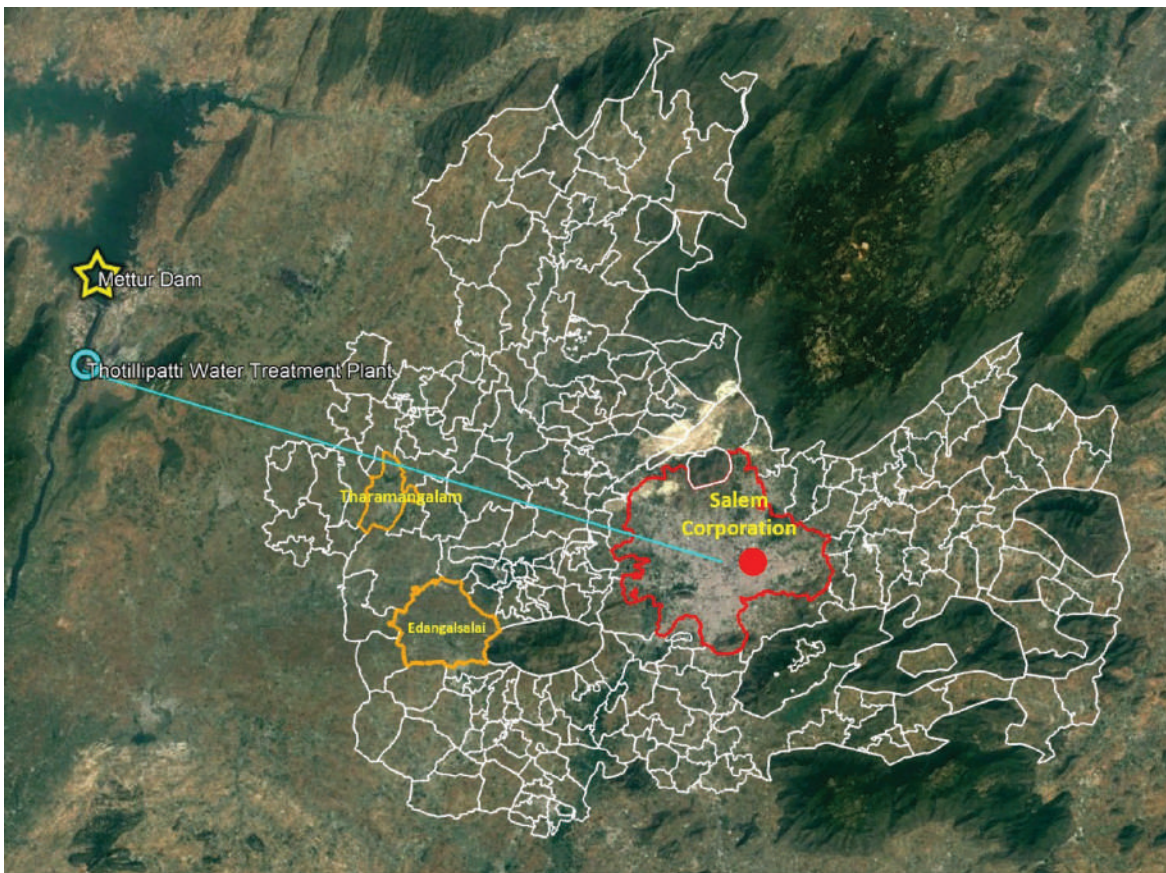


Figure 60: Location of water treatment plant in salem corporation

Source: Data collected from Salem corporation water supply division

The Thottillpatti Water Treatment Plant, strategically positioned on the east side of the river, plays a central role in purifying water to the highest standards for distribution in Salem Corporation. The choice of the Mettur Dam as the primary source showcases Salem's forward-thinking approach, emphasizing efficient regional water resource management and sustainability. By tapping into the Mettur Dam, Salem not only

adheres to regulatory standards but also exemplifies a commitment to responsibly and holistically utilizing regional water assets to address the municipality's growing demands..

Salem Corporation's urban water supply, an impressive 109.8 MLD, demonstrates proactive efforts to meet the diverse needs of its growing urban population. With a generous provision of 135 LPCD to 115,450 households, supported by a substantial 7.30 MLD from a Sintex tank and 56 OHTs totaling 463.50 lakh liters, Salem exemplifies a commitment to efficient water storage and distribution, ensuring the well-being of its residents. The city's dedication to a robust water supply infrastructure underscores its commitment to fulfilling the water requirements of its residents.

Table 34: Water supply levels of SCMC and Town panchayats

Town/corporation	Present Water Supply Level LPCD
Corporation	
Salem	135
Town Panchayat	
Kannankurichi	96
Ilampillai	70
Mallur	72
Panamarathupatti	70
Ayodhiyapattinam	70
Omalur	108
Karupur	87
Taramangalam	70

Source: TWAD

Salem Corporation, as the largest urban entity, maintains a water supply level of 135 LPCD, emphasizing its commitment to sufficient water provision. In contrast, town panchayats exhibit diverse water supply levels ranging from 70 to 108 LPCD, highlighting distinct water management strategies aligned with local priorities and infrastructure development in each jurisdiction. These variations underscore the

tailored approaches to meet the unique water needs of different urban and semi-urban settings.

Table 35: Main source of drinking water in Salem Municipal corporation

Tapwater from treated source	Tapwater from untreated source	Covered well	Un-covered well	Hand pump	Tubewell / Borehole	Spring	River / Canal	Tank/ Pond/ Lake	Other sources
1,79,769	13,806	1,367	3,113	1,594	12,690	92	6	26	2,851

Source: Census tables, main source of drinking water and location, 2011 Census

Approximately 84% of households in the region rely on tap water from treated sources, showcasing a prevalent and reliable water supply infrastructure. The diverse water distribution system includes 6% depending on untreated tap water, another 6% utilizing tube wells and boreholes, and 1% accessing covered wells, uncovered wells, and hand pumps each. A negligible fraction, less than 1%, relies on unconventional sources such as springs, rivers/canals, and tanks/ponds/lakes, highlighting the adaptability of the local population to a variety of water supply

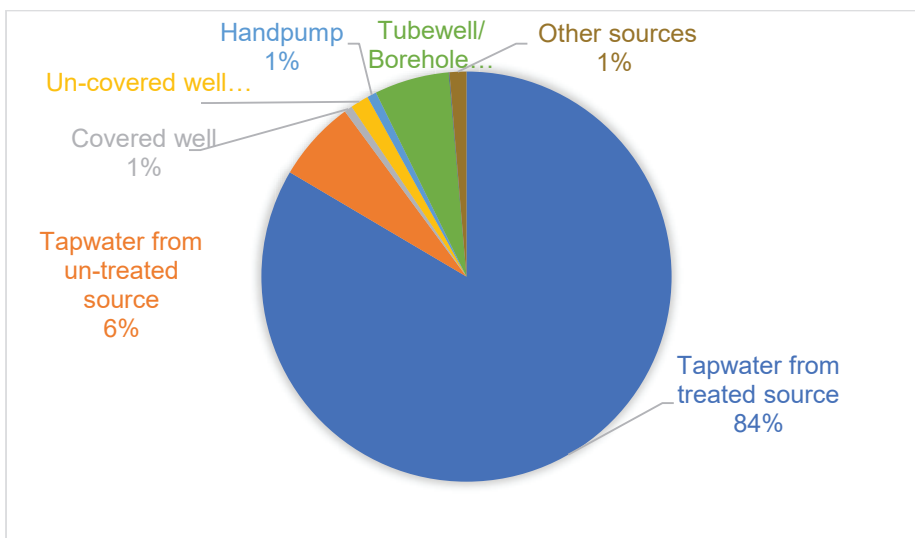


Figure 61: Main Source of drinking water in Salem City Municipal corporation

Source: Data collected from Salem corporation water supply division

Within the municipal corporation, 52% of households enjoy on-site drinking water sources, while 43% have proximity access, contributing to convenience. Recognizing

the 5% lacking nearby access, the corporation is implementing a Rs. 702.98 crore 24x7 project under SSCL, demonstrating commitment to upgrading water infrastructure for improved accessibility, reliability, and quality, aiming for a more equitable and sustainable water supply system.

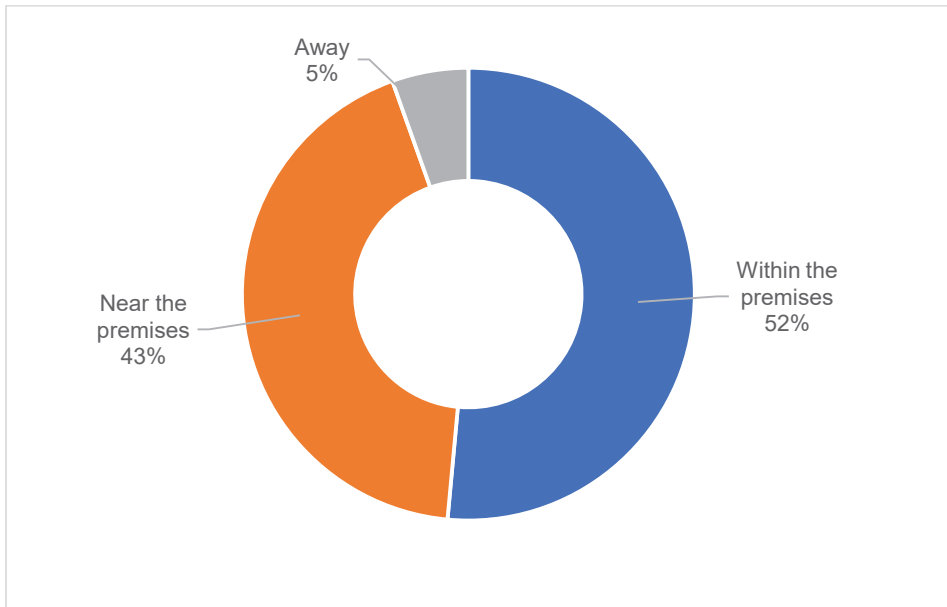


Figure 62: Location of drinking water in Municipal corporation

Source: Data collected from Salem corporation water supply division

In the municipal corporation, 52% of households have on-site water sources, 43% have proximity access, and 5% lack nearby sources, necessitating targeted interventions. Anticipated industrial demand growth to 5.82 MLD by 2041, coupled with constant fire demand, creates a projected water demand of 226 MLD, revealing a growing gap from the existing 109.8 MLD supply, emphasizing the need for strategic planning to address the projected shortfall of 116 MLD. The estimated 3.36-hectare area requirement by 2041 underscores the importance of proactive measures for sustainable water management

8.1.2 Rural Water supply

The National Rural Drinking Water Programme (NRDWP), initiated in 2009, plays a crucial role in Salem's Local Planning Area, aiming to provide piped water supply to its 902,651 rural residents by 2024, emphasizing community-managed groundwater schemes and source sustainability for enduring water access. Aligned with the Ministry

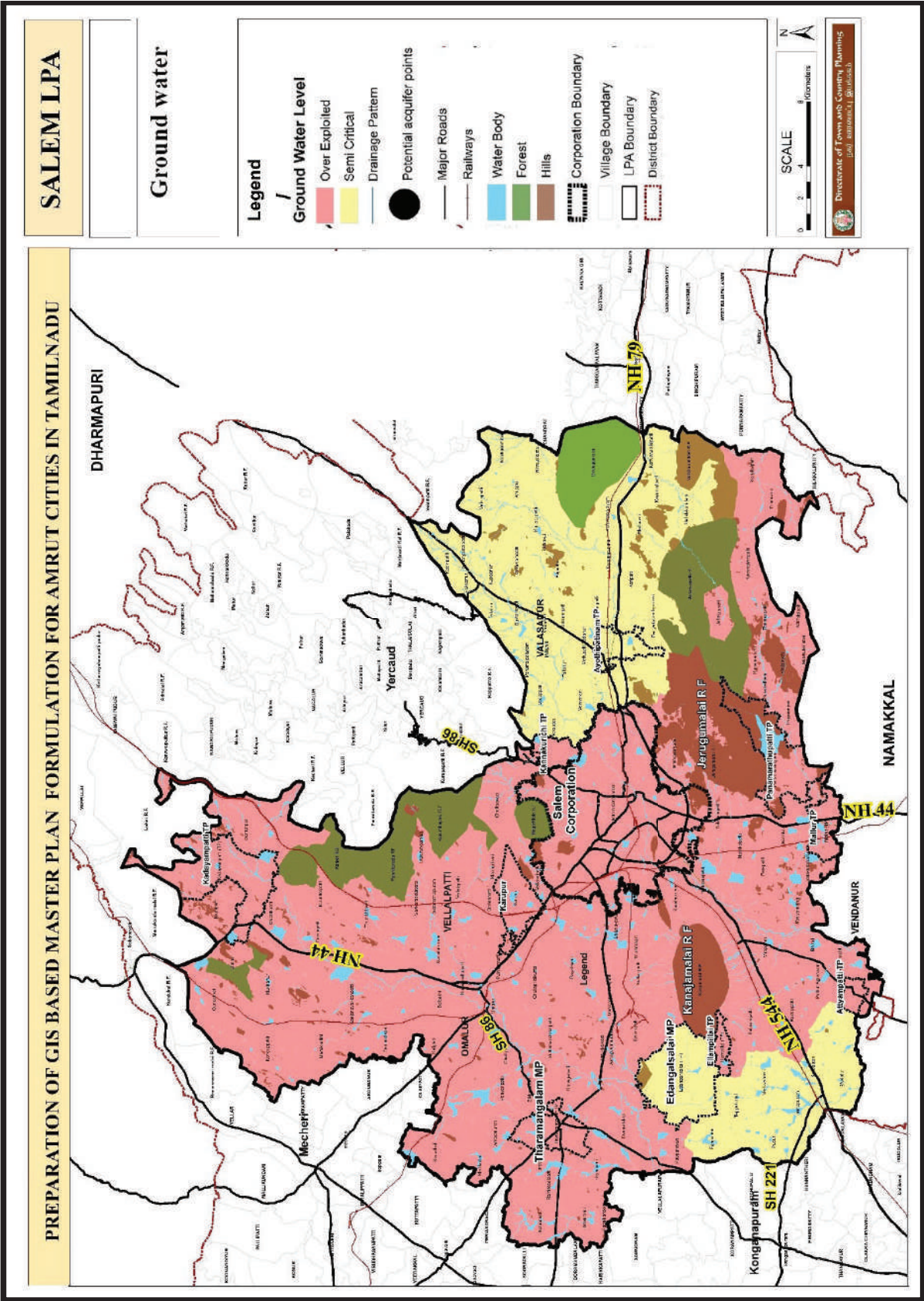
of Jal Shakti's goals, the program reflects a holistic approach to ensure equitable water access in rural communities.

The NRDWP in Salem integrates community participation, addressing immediate water needs while fostering ownership and sustainability. Emphasizing groundwater schemes aligned with local context, the program, under the Ministry of Jal Shakti, transforms water access, promoting enduring resilience in rural communities. By prioritizing sustainable practices, it not only meets current supply needs .



Figure 63: Rural Water scheme

As of April 1, 2021, Salem District has demonstrated commendable progress in rural water supply, fully covering 3448 habitations under various schemes according to the Integrated Management Information System (IMIS). The ongoing efforts aim to partially cover the remaining 1661 habitations, signifying a commitment to extending water accessibility comprehensively. In Salem's expansive Local Planning Area (LPA),



Map 19: Ground water

encompassing 29,78,748 households, the assurance of drinking water accessibility for all residences, either within their premises or in close proximity, reinforces the steadfast commitment to universal water availability in rural areas.

The Jal Jeevan Mission (JJM) in Salem, succeeding the NRDWP, signifies a dynamic approach to rural water supply, aiming to provide Functional Household Tap Connections (FHTCs) to every household by 2024. Salem's progress, evident in IMIS data, reflects a commitment to not just coverage but also ensuring the functionality and regularity of water supply connections, aligning with the broader national goal of universal water access for a dignified and healthier life in rural India. The mission's target of 55 LPCD of potable water emphasizes comprehensive water accessibility and improved living standards in Salem and across rural India.

Table 36: List of Rural water supply scheme and Rural habitation

Name of CMWSS	MLD	TP	Rural habitation	Total no.of beneficiarie s
CWSS to Attur-Narasingapuram, 20 Town Panchayats and 1345 Rural Habitations in 12 unions of Salem District	84.14	1. P.N.Patty (part) 2.Mecheri 3.Nangavalli 4.Vanavasi	1342	1366
		5.Tharamangalam 6.Omalur 7.Karuppur 8.Kannankurichi 9.Ayothiyapattinam		
		10.Valapady 11.Yethapur 12.Petnanaickenpalaya m 13.Thammampatty 14.Keeripatty		
		15.Sentharapatty 16.Belur 17.Thedavur		

Name of CMWSS	MLD	TP	Rural habitation	Total no.of beneficiarises
		18.Gangavalli 19.Veeraganur		
"CWSS to P.N.Patty and Veerakkalpudur T.Pts. "	6.36	PN Patty 20.Veerakkalpudur	--	2
CWSS to Kaveripuram &141 habs	3.5		142	142
CWSS to Kolathur T.Pt.	1.3	21.Kolathur	-	1
CWSS to Vellalapatty & 13 habs	0.96	-	14	14
CWSS to 136 FAH & 604 habs	19.41 5	Mecheri 22.Kadayampatty VeerakkalPudur P.N. Patty	737	743
"CWSS to Rasipuram, Edappadi Mpts., 7 T.Pts. & 441 habs. (Part) Salem District"	9.84	23.Konganapuram 24.Attayampatty 25.Mallur	453	456
CWSS to Sankari & Thevoor T.Pts. & 245 habs.	18	26.Sankari 27.Thevoor	246	249

Name of CMWSS	MLD	TP	Rural habitation	Total no.of beneficiarie s
CWSS to Iruppali & 236 FAH & 1066 habs	37	28.Poolampatty 29.Edanganasalai 30.Elampillai 31.Panamarathupatty UTP	1062	67440

Source: TWAD Board, Salem

Salem's rural expanse, comprising 198 Village Panchayats and 24 census towns, employs a decentralized water supply approach, relying on localized bore wells strategically placed within Village Panchayats and the Mettur drinking water scheme. These bore wells cater to specific village needs, contributing to a reliable and community-centric water supply. The centralized yet integrated Mettur drinking water scheme plays a crucial role in ensuring consistent and quality water supply, complementing the decentralized approach in Salem's rural areas.

Salem's rural water supply infrastructure is the strategic use of Overhead Tanks (OHTs) for storing water extracted from bore wells and open wells. These OHTs, strategically placed across villages, function as reservoirs, ensuring equitable access to water and promoting a balanced and sustainable distribution system.

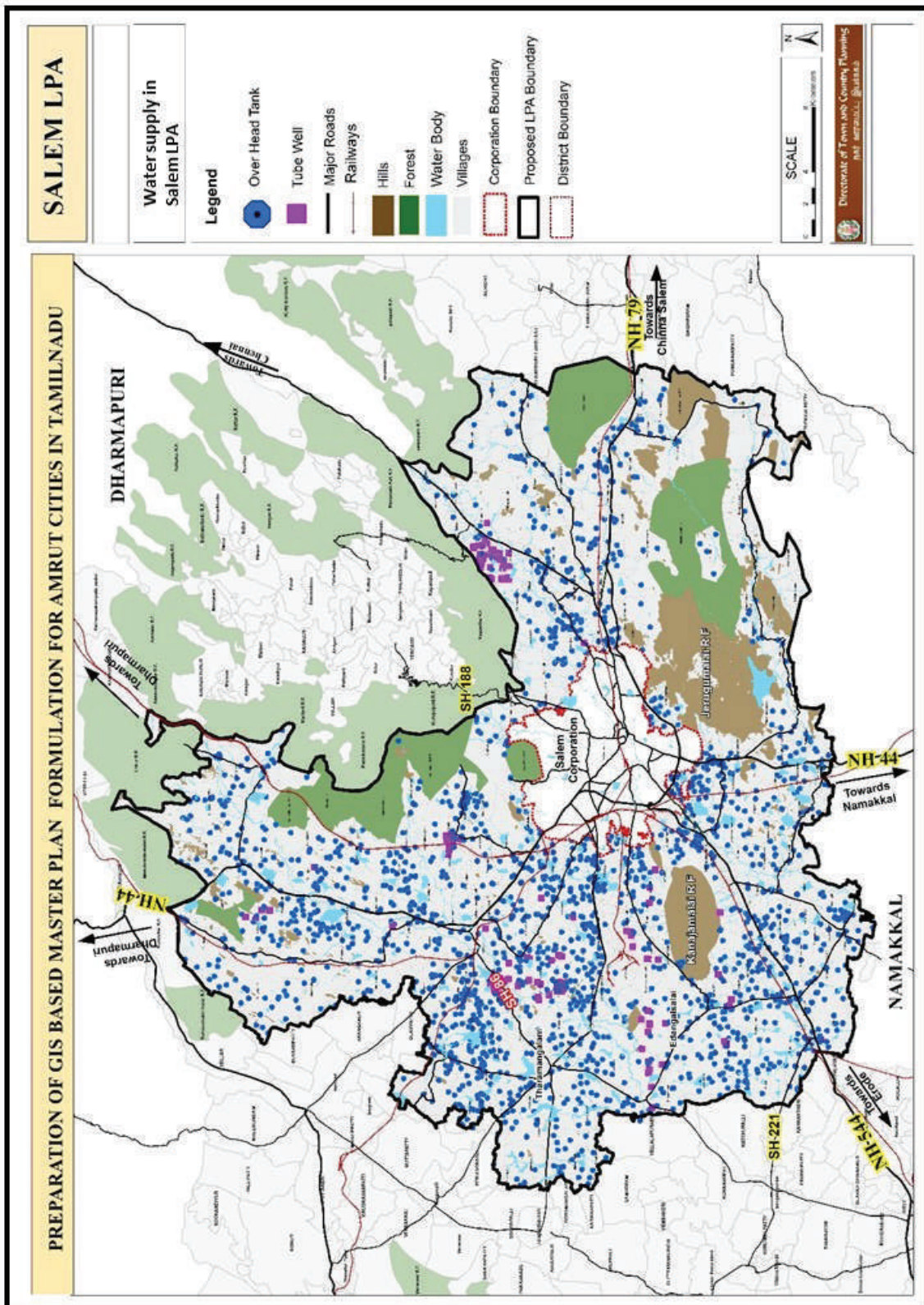
.Table 37: Water supply coverage for Rural villages

Name	Toatl habitation	Water supply coverage based on service level bench marks		
		55LPCD	>40 to<55 LPCD	<40 LPCD
Salem	5109	11	3437	1661

Source: TWAD Board, Salem

Notably, only 22.66% of the 6,85,112 households within the Salem Local Planning Area have water supply connections within their premises, highlighting a substantial 77.34% reliance on street connections. Addressing this connectivity gap is crucial, given the

rural water supply of 59.13 MLD, emphasizing the need for infrastructure development to meet the growing water demands and improve the overall quality of life for the majority of Salem's rural residents..



Map 20: Water supply in Salem LPA

Source: Data collected from Salem LPA water supply division

In Salem Local Planning Area (LPA), a meticulous approach to Overhead Tank (OHT) capacities was undertaken, involving averaging capacities across surveyed villages to representatively estimate storage needs. With the existing water supply at 59.1 MLD and a constant storage capacity of 101.1 MLD, addressing the growing demand-supply gap is crucial, requiring 2.9 Ha. for water augmentation from 2031 to 2041. Despite offering an average of 65 LPCD, slightly below CPHEEO standards, Village Panchayats in Salem ensure daily water supply for 1 hour, following an alternate-day distribution strategy (every two to four days) to ensure systematic and equitable water access while managing resource challenges and demand fluctuations.

8.1.3 Water supply demand Analysis

The Salem Local Planning Area (LPA), comprising urban and rural sectors, mandates a differentiated approach in determining Liters Per Capita per Day (LPCD) to address distinct characteristics. Separate analyses for urban and rural sectors ensure consideration of unique needs and consumption patterns, providing a comprehensive understanding of current limitations and enabling effective forecasting. Evaluating the existing gap in water supply, coupled with future demand projections, facilitates tailored and efficient water resource management strategies, ensuring the diverse communities in the LPA receive adequate and sustainable water supply.

8.1.4 Gap analysis for Salem Corporation and Salem rest LPA

The water supply standard for rural areas is set at 70 LPCD by CPHEEO, while the current level in Salem stands at 65 LPCD. The table's red highlighting emphasizes deficits in the water supply for 2021, urging strategic planning and infrastructure development to address shortfalls and align rural water supply with recommended standards for sustainable and sufficient access in 2031 and 2041. This underscores

the importance of proactive measures to meet future water demands in Salem's rural areas.

Table 38: Gap analysis for Salem Corporation and Salem rest LPA

Particulars	Status	Salem Corporation			Salem LPA		
		2021	2031	2041	2021	2031	2041
Water supply	GAP	55	86	116	63	88	128
	Area required Ha	2.22	2.79	3.36	0.4	0.88	1.64

Source: Data collected from Salem LPA water supply division

Adhering to CPHEEO standards recommending 70 LPCD for rural areas, the current level in Salem is 65 LPCD, as shown in the table projecting gaps in 2021 and anticipated demands for 2031 and 2041. Highlighted in red, the additional requirement emphasizes the need for strategic planning and infrastructure development to ensure rural water supply aligns with recommended standards for sustainable access in the future.

8.1.5 Future Demand

The above analysis clearly indicates a significant gap in the current water supply service. The subsequent table presents a cumulative overview of the future requirements for the Local Planning Area (LPA) concerning water supply, with the additional requirement highlighted in red, signifying a deficit in the water supply. This underscores the imperative need for strategic planning and infrastructure development to bridge the existing gap and meet the growing demands for water supply in the region effectively.

Table 39: Proposed water supply connection and water demand

Particulars	Corporation		
	2021	2031	2041
Population	1018769	1208270	1397772

Domestic Demand water supply demand at 135 LPCD	138	163	189
Demand for Public Places at 20LPCd	20	24	28
Sub total (domestic demand + Public Places)	158	187	217
Industrial bulk Demand	4.81	5.29	5.82
Fire demand 1% of Total Water demand	1.10	1.10	1.10
Floating Popualtion	2.5	3.1	3.8
Distribution loss 10%	16.52	19.57	22.62
Total Demand (MLD) (4+5+7)	165	196	226
Exisitng Water Supply (MLD)	109.8	109.8	109.8
Gap (MLD)	55	86	116
Exisitn storage capacity in MLD	46.6	46.6	46.6
area requirement	2.22	2.79	3.36
Total area requird in Ha.	8.37		

Source:Data collected from Salem corporation

Salem Corporation's population of 1,018,769 in 2021 is projected to grow to 1,208,270 in 2031 and 1,397,772 in 2041, emphasizing the need for comprehensive planning to meet escalating demands. Domestic water demand, calculated at 135 LPCD, is expected to reach 138 MLD in 2021, increasing to 189 MLD by 2041, reflecting the growing population's daily household water needs. Public places' demands at 20 LPCD contribute to a subtotal of 158 MLD in 2021, with a projected increase to 217 MLD by 2041, highlighting the expanding water demands not only in residential areas but also in public spaces.

Table 40: Projected water supply connection for LPA

Particulars	LPA		
	2031	2031	2041

Population	1271255.	1540172	197219
Domestic Demand water supply demand at 135 LPCD	89.0	107.8	138.1
Demand for Public Places at 20LPCd	25.4	30.8	39.4
Sub total (domestic demand + Public Places)	114.4	138.6	177.5
Industrial bulk Demand	6.5	7.2	7.9
Fire demand 1% of Total Water demand	0.6	0.6	0.6
Floating Popualtion	1.2	1.5	1.9
Distribution loss 10%	12.2	14.7	18.7
Total Demand (MLD) (4+5+7)	122.1	147.3	187.3
Exisitng Water Supply (MLD)	59.1	59.1	59.1
Gap (MLD)	63.0	88.2	128.2
Exisitn storage capacity in MLD	101.1	101.1	101.1
area requirement	0.4	0.9	1.6
	1.2	1.5	1.9
Total area requird in Ha.	2.9		

Source: Data collected from Salem LPA water supply division

In Salem's Local Planning Area (LPA), with a projected population of 1,271,255.338, 1,540,172.866, and 1,972,197.186 for 2031, 2031, and 2041, the domestic water demand is expected to increase from 89.0 MLD in 2031 to 138.1 MLD in 2041, factoring in a water supply demand of 135 LPCD. Additionally, public places' demand is projected to rise from 25.4 MLD in 2031 to 39.4 MLD in 2041 at 20 LPCD. With industrial bulk demand, fire demand, and floating population considered, the total water demand is estimated at 122.1 MLD, 147.3 MLD, and 187.3 MLD for 2031, 2031, and 2041, respectively. The proposed projects in the LPA focus on augmenting water sources, upgrading infrastructure, and maximizing efficiency, aiming for sustainable

and reliable water supply to meet the growing population's needs through proactive resource management.

Table 41: Ongoing projects in salem municipality

Project Type and details	Estimated Amount	MLD
The Comprehensive Water Supply Scheme (CWSS) aims to extend water supply to Attur and Narasingapuram municipalities, 20 town panchayats, and 1,345 rural habitations across 12 panchayat unions in Salem district	270 Crores	18.17 MLD
cwss to kaveripuram and other rural habitations in kolathur union in salem district-River Cauvery at down stream of Mettur Dam	907.60 Lakhs	2.50 mld

8.2 Underground sewerage system

The implementation of Salem's Underground Sewerage Scheme is progressing in two strategic phases, with an initial focus on the core area and an estimated cost of Rs. 190 crores. The Chief Minister's Allocation has granted an initial sanction of Rs. 3,375 crores, reflecting a substantial commitment to enhancing the city's sanitation infrastructure. The comprehensive approach includes three sites earmarked for sewage treatment plants, with Packages I & III completed as of July 19, 2021, achieving significant milestones such as sewer line installation, manhole construction, and house service connection pipes laying. While the project has made substantial progress, the momentum continues with the tendering of the remaining work, signaling a dedication to realizing the Underground Sewerage Scheme's full potential.

The initiative aligns with broader urban development goals, contributing to Salem's overall sanitation and environmental sustainability. The tender process initiation on

October 14, 2020, underscores the commitment to advancing the scheme, ensuring a cleaner and healthier living environment for Salem's growing population

Table 42: UGSS Collection system

Components	Package I & III			Package II		
	Target	Achieved	Balance	Target	Achieved	Balance
Manholes in Nos	502	425	77	390	93	297
Sewer lines in Kms	77.07	10.16	66.91	10.47	2.51	7.96
House Service connections	87.07 km	11.40 km	75.67 km	18.88 km	1.40 km	17.48 km
Project Completion	Shall be completed by August 2022					

Source: Status report filled by the Commissioner of Salem city municipal corporation

Package II of Salem's Underground Sewerage System faced initial challenges, resulting in the termination of the initial contract due to non-achievement of milestones. Despite setbacks, a re-tender process initiated on November 28, 2019, aimed to secure a contractor for the remaining work. The ongoing efforts have demonstrated progress, with 10.16 km of the planned 77.07 km sewer line already laid, 425 out of 502 manholes completed, and 11.40 km of house service connection pipes laid. Actively monitored, the current works are expected to be completed before August 2022, showcasing resilience and determination to overcome challenges and ensure the successful implementation of Salem's Underground Sewerage System. This commitment aligns with broader urban development goals, emphasizing the significance of sustainable and resilient infrastructure for the city's future growth and well-being.

8.2.1 Sewage Treatment plan

The Sewage Treatment Plants (STPs) at Vellakuttai, Anaimedu, and Mankuttai have successfully reached the completion stage, marking a significant milestone in Salem's sanitation infrastructure development. These STPs are now operational and contributing to the city's wastewater treatment capabilities.

The balance Sewage Treatment Plant (STP) at Vandipettai is undergoing a trial run, underscoring the commitment to ensuring the efficiency of Salem's sewage treatment system. Four operational STPs, with a combined capacity of 98 MLD, are currently treating 17.60 MLD, significantly contributing to effective wastewater management. The provision of 12,530 house service connections out of the planned 84,222 further integrates the sewage treatment system, promoting environmental sustainability and creating a cleaner and healthier living environment for Salem's residents. The ongoing trial run at Vandipettai and the operational status of established STPs highlight a commitment to continuous improvement and excellence in wastewater management for Salem's well-being.

Table 43: Details of House service connection in UGSS

Sl. no	Name of STP	Total HSC	Now HSC provided	Balance HSC provided	Remarks
1	Vellakuttai	10740	6510	4230	Works in progress and will be completed by May 2023
2	Anaimedu	6552	3920	2632	
3	Mankuttai	29947	2100	27847	
4	Vandipettai	36983	-	36983	Trail Run in Progress
	Total	84222	12530	71692	

Source: Status report filled by the Commissioner of Salem city municipal corporation

The Vandipettai Sewage Treatment Plant (STP) is undergoing a meticulous trial run, emphasizing operational excellence and efficient sewage treatment infrastructure. Anticipated completion of all House Service Connections (HSCs) by May 2023 is a pivotal milestone, integrating households into Salem's sanitation system. Rigorous daily checks on treated effluent samples, adhering to environmental standards set by the Tamil Nadu Pollution Control Board, underscore the project's commitment to environmental sustainability and responsible sewage management, ensuring the well-being of residents and contributing to a sustainable living environment..

Table 44: STP location and capacity

S.No	STP Location	Capacity
1	Mankuttai	35 MLD
2	Anaimedu	6 MLD
3	Vellakuttai	13 MLD
4	Vandipettai	44 MLD
	Total	98 MLD

Source: Status report filled by the Commissioner of Salem city municipal corporation

The table presents the capacities of sewage treatment plants (STPs) at different locations. Mankuttai STP has a capacity of 35 MLD, Anaimedu STP has a capacity of 6 MLD, Vellakuttai STP has a capacity of 13 MLD, and Vandipettai STP has the highest capacity at 44 MLD. Collectively, the total capacity of these STPs is 98 MLD.

Table 45: UGSS STP details

Sl. no	Name of STP	Installed capacity (MLD)	Now treatment made (MLD)	Treatment Gap (MLD)	Remarks
1	Vellakuttai	13.00	8.00	5.00	On completion of UGSS collection system by August 2022. All the STPs will function fully
2	Anaimedu	6.00	4.60	1.40	
3	Mankuttai	35.00	5.00	30.00	
4	Vandipettai	44.00	0.00	44.00	Trail Run at 1 MLD
	Total	98.00	17.60	80.40	

Source: Status report filled by the Commissioner of Salem city municipal corporation

In Suramangalam, Salem's Zone-1, the current sewage collection system directs 5 MLD to the Mankuttai Sewage Treatment Plant, meeting stringent norms set by the Tamil Nadu Pollution Control Board. The treated effluent, responsibly discharged into the Thirumanimutharu River, reflects Salem's commitment to environmental sustainability. Ongoing efforts include providing 2,100 House Service Connections out of the planned 29,947 in Suramangalam, highlighting dynamic progress and dedication to enhancing

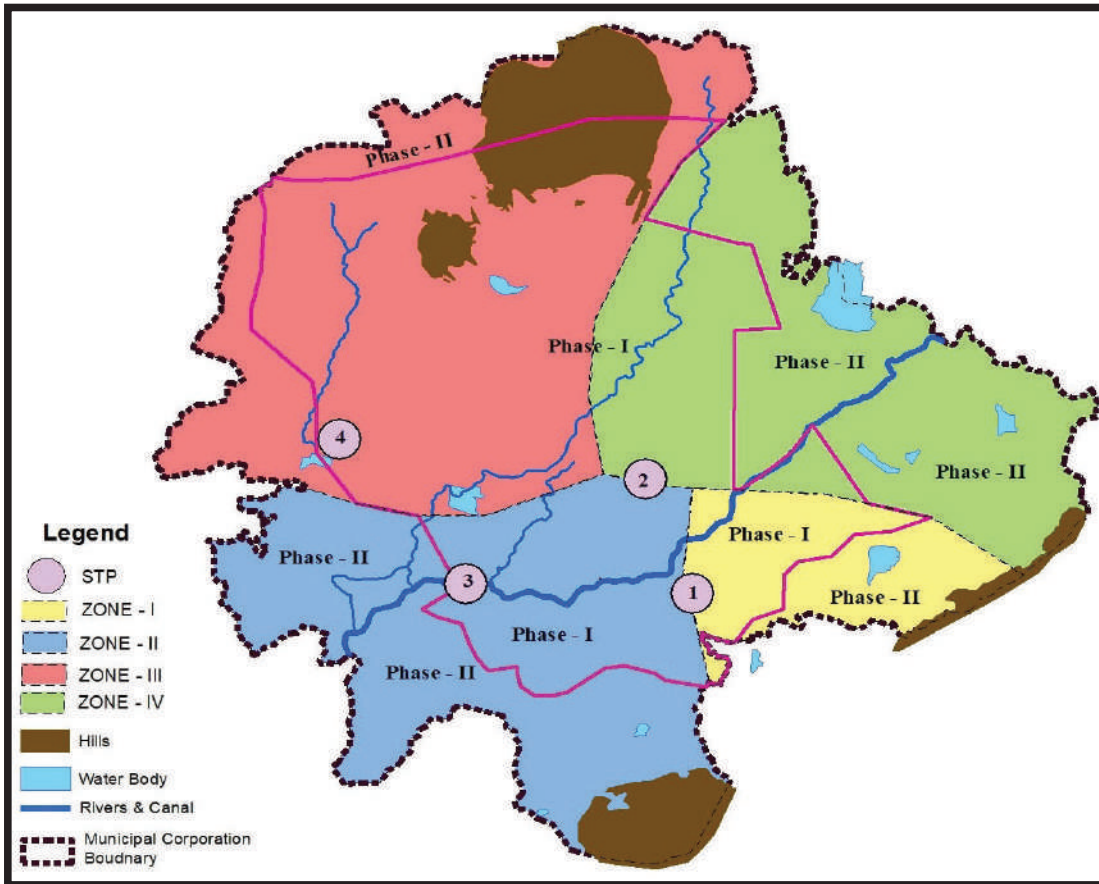


Figure 64: Phase wise development of UGSS in SCMC

In Zone-2, Hasthampatty, 4.60 MLD of sewage enters the Anaimedu Sewage Treatment Plant (STP). Out of 6,552 planned House Service Connections (HSCs), 3,920 have been provided, and improvements in treatment are ongoing to meet prescribed standards. In Zone-3, Ammapet, 8 MLD of sewage enters the Vellakuttai STP, with 6,510 HSCs provided. Efforts to enhance treatment efficiency for Faecal Coliform are underway. In Zone-4, Kondalampatty, connected to Vandipettai STP under trial, treatment methods include MASB, FAB, and MBBR. The AMRUT 2.0 proposes improvements at a cost of Rs.530 crores (phase I) for further rejuvenation.

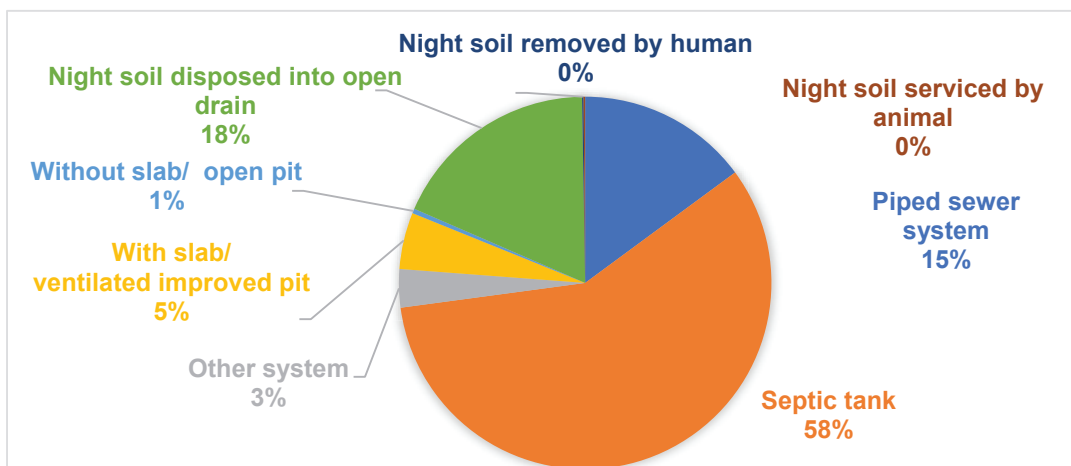


Figure 42: Classification of sewerage system

Source: District Environment Plan Salem-2019

Figure 67: Maankuttai STP-35 MLD

Source: District Environment Plan Salem-2019



Figure 66: Vellakuttai STP-13 MLD



Figure 65: Classification of sewerage systems

The sanitation infrastructure in the area reflects diversity, with 15% using piped sewer systems and 58% relying on septic tanks. While 5% opt for improved practices like ventilated pit latrines, 18% still face challenges, resorting to open defecation practices, emphasizing the need for targeted interventions to promote improved sanitation

SALEM LPA

PREPARATION OF GIS BASED MASTER PLAN FORMULATION FOR AMRUT CITIES IN TAMILNADU

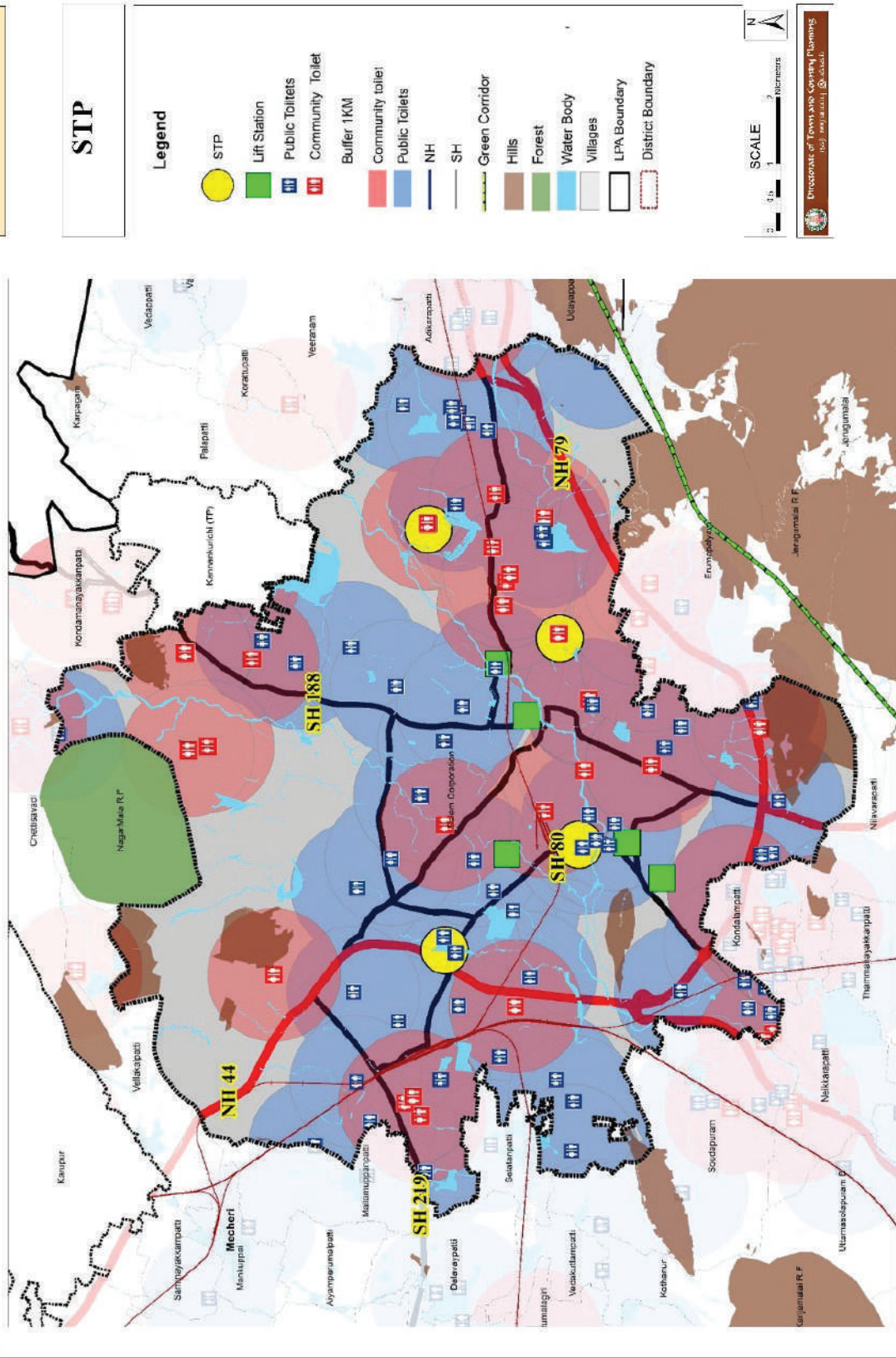


Figure 21: Sewage treatment plant and sanitation corporation

Source: Geo Portal for Urban missions

The comprehensive mapping of essential sanitation infrastructure in Salem Corporation, including sewage treatment plants, lift stations, public and community toilets, and designated buffer zones, signifies a strategic urban planning initiative. By strategically locating these assets, Salem aims to optimize sanitation planning, addressing diverse needs across different areas. This mapping serves as a valuable tool for informed decision-making, promoting equitable access to essential facilities and contributing to a healthier and more livable environment for the city's residents.

Table 46: Gap analysis in sewage treatment plant in salem corporation

Particulars	Status	Salem Corporation		
		2021	2031	2041
Sewerage	GAP	30	54	78
	Area required in Hectare	2	4	8

Source: Commissioner of Salem city municipal corporation

The status of the sewerage system in Salem Corporation indicates a growing gap over the years, with the current gap at 30 and projections increasing to 54 by 2031 and 78 by 2041. The corresponding area required for the sewerage system is expected to rise, reaching 2 hectares in 2021, 4 hectares by 2031, and 8 hectares by 2041.

Table 47: STP Location and capacity

S.No	STP Location	Capacity
1	Mankuttai	35 MLD
2	Anaimedu	6 MLD
3	Vellakuttai	13 MLD
4	Vandipettai	44 MLD
	Total	98 MLD

Source: Geo Portal for Urban missions

The mapping of essential sanitation infrastructure in Salem Local Planning Authority (LPA) encompasses various facilities, including sewage treatment plants, lift stations, public toilets, community toilets, and buffer zones designated for community toilets

and public toilets. This comprehensive mapping initiative is designed to offer a strategic overview of the distribution and locations of these crucial sanitation assets within the LPA. The integration of data on sewage treatment, lift stations, and public amenities enables the optimization of sanitation planning, ensuring equitable access to essential facilities for residents across different areas within the Salem LPA

Table 48: Gap analysis in sewage treatment plant in salem corporation

Particulars	Status	Salem LPA		
		2021	2031	2041
Sewerage	GAP	93	112	144
	Area required in Hectare	Submerged aeration fixed film technology - 0.05 Ha		

Source:Commissioner of Salem city municipal corporation

8.3 Sanitation

8.3.1 Sanitation in Municipal area

In Salem City Municipal Corporation, 75% of households have in-house latrine facilities, while the remaining 25% rely on public latrines. Addressing the 8% of urban open defecation is crucial, requiring targeted efforts in education and health awareness to overcome challenges related to poverty. To further sustainable waste management, locations with Bio gas plants showcase the city's commitment to reducing waste and harnessing biogas for energy, for promoting ecofriendlier environment.

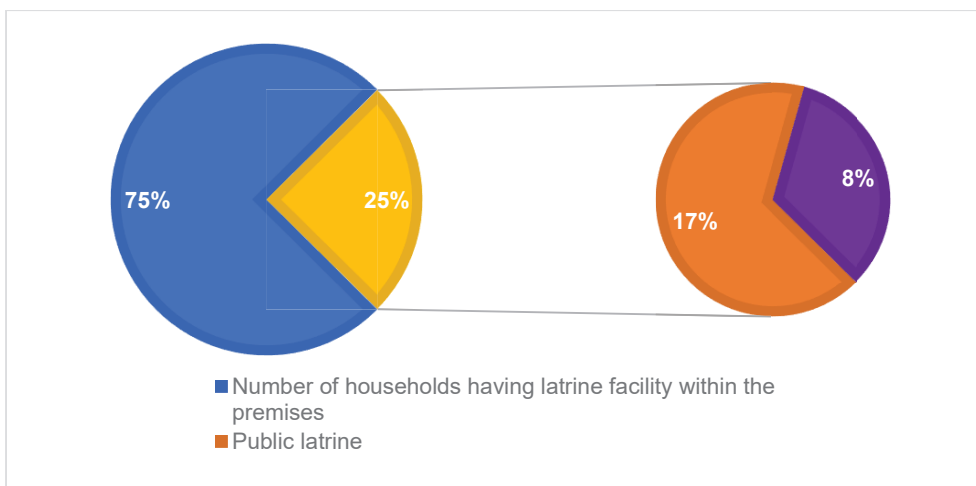


Figure 68: Households having latrine facility

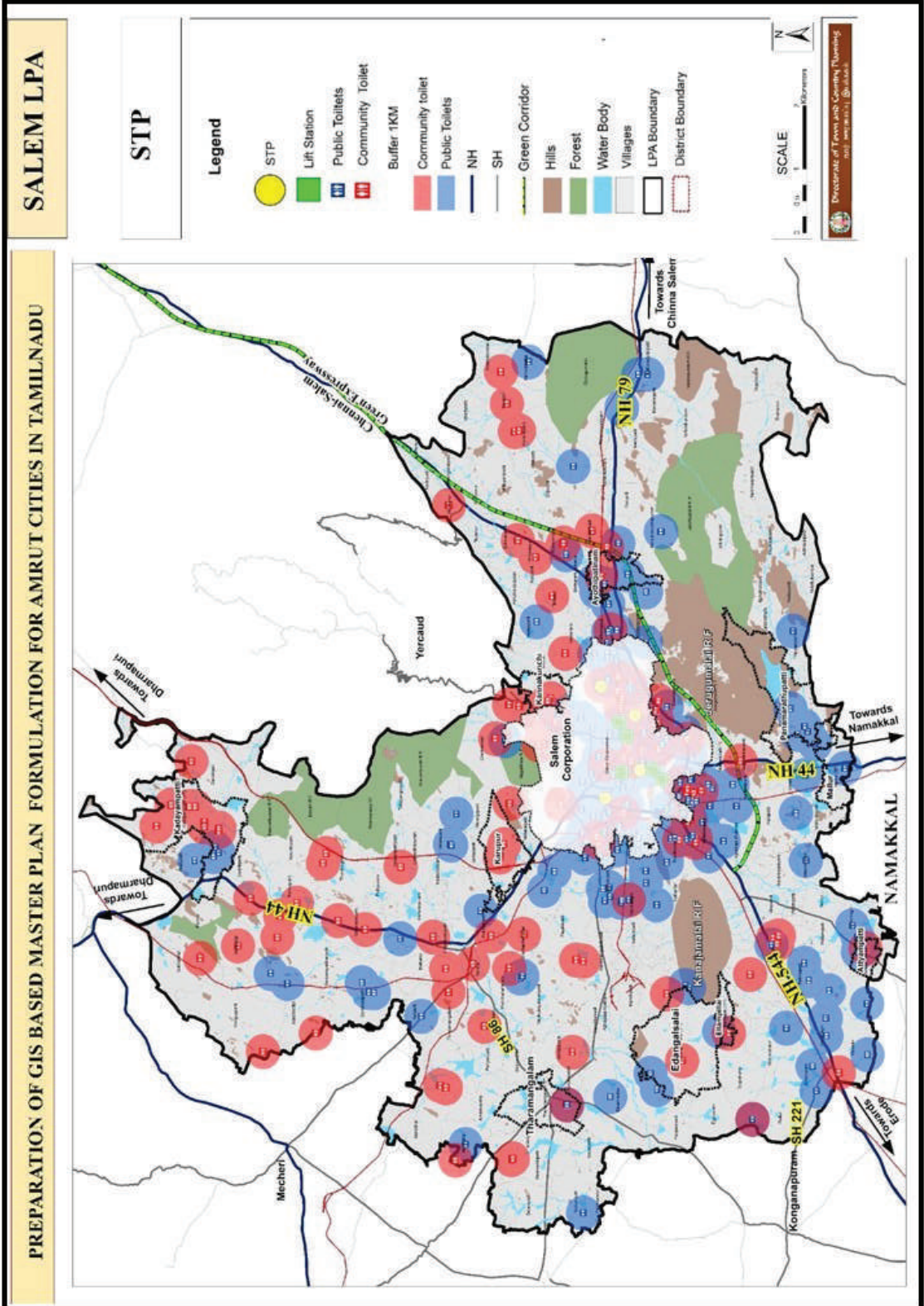


Table 49: List of Urinals proposed in Salem City Municipal Corporation

S.NO	Zone	No of Locations
1	Suramangalam	28
2	Hasthampatty	26
3	Ammapet	20
4	Kondalampatty	42
	Total	116

Source: Salem City Municipal Corporation

According to the latest update from Geo Portal for Urban missions, Swachh Barat Mission has covered 10 public toilets, 126 community toilets, 4638 Individual household toilets (IHHL) and 44 Solid waste management treatment plants in the Salem city municipal corporation. List of community toilets and public toilets are annexed as Annexure 4 and 5 respectively.

8.3.2 Rural sanitation

The Salem Local Planning Authority (LPA) addresses the sanitation needs of approximately 182,592 rural households without a dedicated sewerage system, relying on septic tanks and drains. This diverse landscape sees 67% of rural households with individual toilet facilities, while the rest depend on public or community toilets. The impactful Swachh Bharat Mission - Gramin has significantly contributed, constructing 155,973 toilets from 2016 to 2021, targeting Below Poverty Line (BPL) families.

Recognizing this, the Corporation invests ₹1.50 crore in renovating and constructing such facilities, fostering community engagement and promoting a decentralized approach to rural sanitation management. The presence of 288 public toilets, managed by village Panchayats, exemplifies community-driven initiatives, contributing to elevated sanitation standards, improved public health, and addressing challenges faced by households without private amenities.

Community-Driven Sanitation for a Healthier Environment:

The decentralized nature of these initiatives, led by village Panchayats, underscores the effectiveness of community-driven approaches in addressing local challenges. By actively participating in the oversight and sustainability of public toilets, communities contribute to the overall improvement of sanitation infrastructure, creating a positive impact on the lives of rural residents.

As Salem's rural areas continue to evolve, the commitment to community-driven sanitation initiatives reinforces the notion that sustainable progress is best achieved through collaborative efforts, community engagement, and a shared vision for a cleaner and healthier living environment.

The Salem Local Planning Authority (LPA), addressing the crucial need for a well-structured stormwater drainage system in rural areas is paramount. Currently reliant on open drains, covering approximately 655 km, and with a notable 12.5% gap in coverage, there's an evident requirement for strategic planning. Integrating stormwater drainage with road infrastructure is a positive stride, constituting 87.56% of the total road length, yet concerted efforts are essential to close the identified gap. Strategic planning, prioritizing vulnerable locations, and community awareness are vital for comprehensive and sustainable stormwater management, mitigating environmental hazards and enhancing overall well-being. water management environmental hazards and enhancing overall well-being. water management.

Table 50: Salem LPA Storm water drainage

Description	Length and percenatge
Total Drain	655km
Total Road Length	748km
Percentage of Coverage of Storm water drain	87.56%
Gap in storm water drain	12.5%

Source: Salem City Municipal Corporation

The areas where infrastructure development is needed. The data underscores the significance of stormwater drainage in the overall road network, emphasizing the need

to address the existing gap for more effective water management and infrastructure planning in Salem LPA.

8.4 Storm water drains

8.4.1 Future demand

The current state of stormwater drainage in rural areas within Salem Local Planning Authority (LPA) presents significant challenges. The absence of a planned network, reliance on open drains, and the subsequent discharge into nearby water bodies raise concerns about contamination.

Table 51: Storm water Gap Analysis

Particulars	Status	Salem Corporation			Salem LPA		
		2021	2031	2041	2021	2031	2041
Storm water	GAP						12.5%
	Area required in Km	Inadequate	Inadequate	Inadequate	Inadequate	Inadequate	of total road

Source : Storm water gap analysis

The status of stormwater drainage infrastructure in Salem reveals inadequacy across all timeframes from 2021 to 2041, both within the Salem Corporation and the Local Planning Authority (LPA). The gap is consistently identified as inadequate, with a notable deficiency of 12.5% in relation to the total road network. This underscores the pressing need for strategic planning and infrastructure development to address stormwater drainage shortcomings in both the city corporation and the broader LPA, ensuring effective water management and mitigating potential flooding issues.

8.5 Solid waste management

Solid waste, a significant contributor to environmental pollution, poses escalating challenges as urbanization intensifies. In Salem, the City Municipal Corporation is diligently working towards achieving 100% daily collection of the city's generated garbage. Operating through 60 Sanitary Divisions, the Corporation efficiently transports 550 metric tons of waste daily to the compost yard. Proactively modernizing

Solid Waste Management, the municipality's dedicated team, including inspectors and workers, underscores their commitment to fostering cleaner and healthier urban environments. Efforts to upgrade waste disposal practices signify Salem's proactive approach to sustainable urban waste management.

8.5.1 Generation of Solid Waste in Corporation

The Salem City Municipal Corporation diligently executes a comprehensive waste management strategy encompassing various essential activities. Daily street cleaning and efficient transportation of waste are integral components of this initiative, ensuring the regular removal of refuse from public spaces. Additionally, specialized efforts, such as night sweeping in busy bus stands and marketplaces, contribute to maintaining cleanliness during non-peak hours, enhancing the overall hygiene of these important areas. The Corporation also prioritizes the disposal of waste collected through various methods, employing sustainable practices to minimize the environmental impact.

In response to specific events, the Municipal Corporation implements special conservancy arrangements during festivals and significant occasions that attract a large number of people. This proactive approach ensures that waste generated during these periods is managed effectively, preventing potential environmental and public health hazards. Furthermore, the Corporation undertakes bulk clearance of wastes in specific premises like Kalyanamandapams and hotels, recognizing the unique waste management needs of these establishments. Daily maintenance and cleaning of public toilets and urinals, coupled with the removal of dead animals, demonstrate the Corporation's commitment to maintaining a clean and healthy urban environment. Additionally, the Corporation engages in fee collection to sustain and enhance its waste management services, ensuring continued efficiency and effectiveness in meeting the sanitation needs of the city.



Figure 69: New site of SWM in Chettichavadi

Source: Salem City Municipal corporation

The current solid waste disposal practices in Salem present a concerning scenario as the waste from the city is transported to the disposal site in Chetchavadi, where an open burial system is employed without segregating the waste. This method is highly discouraged due to its potential environmental and health hazards. The disposal site spans 150 acres, emphasizing the scale of the issue. In the past, Salem Corporation faced public protests when disposing of solid waste in Erumapalyam and Suramangalam, where improper landfill maintenance led to environmental issues within a decade. Recognizing the urgency to address these challenges, municipal authorities must transition to scientific methods of solid waste disposal, adopting environmentally sustainable practices and ensuring the health and safety of the community.

8.5.1 Micro composting plant

To rectify the situation, the municipal authorities should consider implementing advanced waste disposal technologies such as incineration. Incinerators, strategically located at Chettichavadi and Erumapalayam (44 Division), offer a more sustainable and controlled method for waste management. This shift to incineration can significantly reduce the environmental impact associated with open burial systems and

uncontrolled landfills. It is crucial for the municipal authorities to prioritize the adoption of scientific and environmentally friendly waste disposal practices to mitigate the adverse effects on public health, the environment, and community well-being

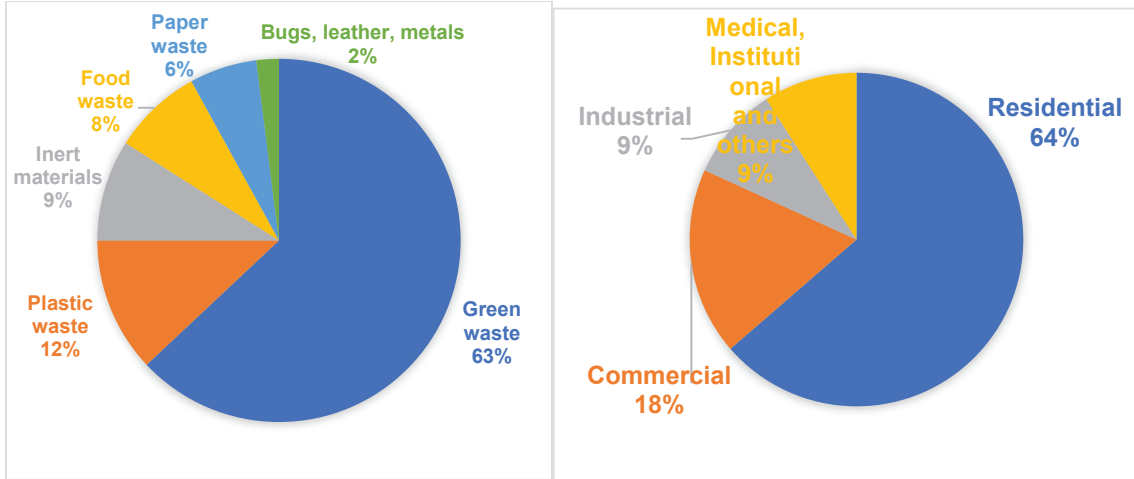
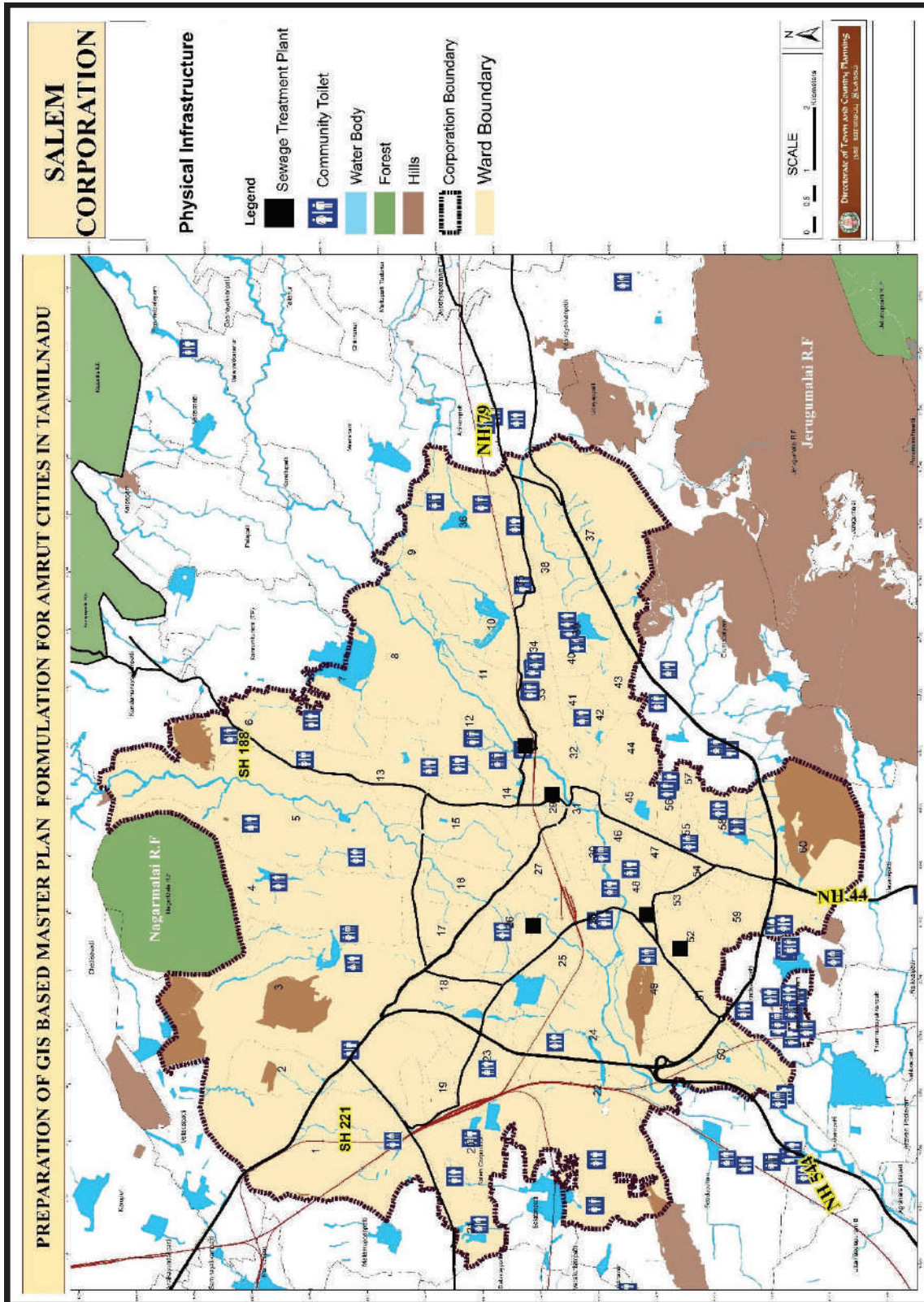


Figure 70: Composition of solid waste in SCMC

Source: Salem City Municipal corporation

"Residential waste accounts for 64% of the total waste generated, while commercial waste makes up 18%, and industrial waste constitutes 9% of the solid wastes. The combined category of medical, institutional, and others represents the remaining 9% of the total waste generated in the Salem City Municipal Corporation.



Source: Geo Portal for Urban missions

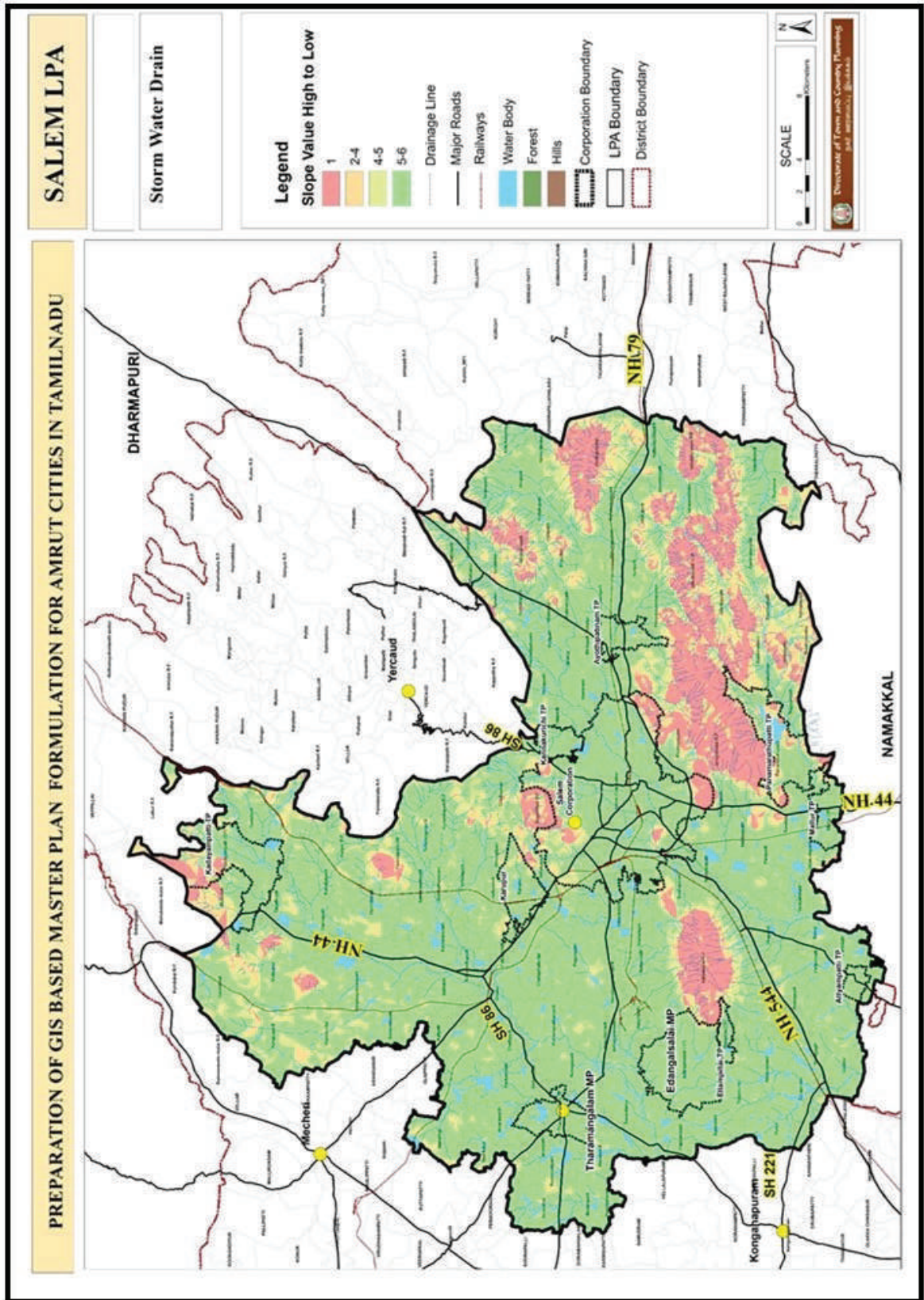


Table 52: Waste generation per day

Description	Details
Estimated Waste generation per day	550MT per day
Waste collection frequency	Daily once
Total number of wards	60
Number of wards covered under door to door collection	21
No.of bins	72

Source: Salem City Municipal corporation

In Salem, the estimated daily waste generation reaches 550 MT, with a corresponding collection daily. On a per capita basis. The waste collection frequency is set at daily intervals. The city comprises a total of 60 wards, of which 21 wards benefit from a door-to-door waste collection system. To facilitate waste disposal, there are 72 bins strategically placed across Salem




Figure 71: Disposal site at Erumapalyam

Salem Municipal Corporation, there are currently 28 operational Micro Composting Yards (MCCs), each boasting a 5 MT capacity. Collectively, these existing MCCs contribute to a total organic waste processing capacity of 140 MT, reflecting the municipality's commitment to sustainable waste management practices.

Table 53: Solid waste generation in plant

Projected requirement of solid waste generation : Units-MT/day		
Incineration plant	Erumapalayam CT	25
	kuppaimedu	
	Chettichavdi R	25

Projected requirement of solid waste generation : Units-MT/day		
Bio-methanation plant	Vaikalpattari	5
	shevapet	3
	Total	58

Source: Salem City Municipal corporation

The projected requirement for solid waste management facilities in Salem includes three incineration plants with capacities of 25 MT/day each located in Erumapalayam CT, Kuppaimedu, and Chettichavdi R. Additionally, there are two Bio-methanation plants with capacities of 5 MT/day and 3 MT/day situated in Vaikalpattari and Shevapet, respectively. In total, these facilities are anticipated to manage a combined daily capacity of 58 MT, reflecting the city's strategic planning to address solid waste generation effectively

Table 54: Solid waste processing centers in SCMC

Sl. No	Description	No of Units	Capacity (MT)
1	Bio-Methanation Plants	2	8
2	Bulk Waste Generators	17	10
3	On Site Composting Centre (Garden)	20	7
4	Piggery Rearing	15	10
5	Bio degradable waste handling at MCC	28	137
6	Combustible waste	1	25
7	Recyclable waste	4	30
8	Home Composting	7450	10.5
Total Weight processed per day			237.5

Source: Salem City Municipal corporation

In Salem district, while the Nethimedu slaughterhouse is inactive, 28 Micro Composting Yards (MCCs) handle organic waste within the municipal corporation. Plans to establish 33 more MCCs are underway, with 11 locations already identified.

The district efficiently manages Bio-Medical waste from 321 private hospitals and 586 clinics, utilizing the Common Bio-Medical Waste Disposal Facility in Thangayur. Hazardous waste from 108 units is handled responsibly, with on-site facilities and participation in waste management associations ensuring proper disposal practices

Table 55: Ward wise list of MCCs in Salem City Municipal Corporation

Ward No	Address	Latitude	Longitude
9	Thathampatty Auto Colony Near Vacant Place	11.668062	78.201515
9	Veeranam Main Road Vaikal Pattari	11.67336	78.191888
9	Veeranam Main Road Vaikal Pattari	11.671917	78.185456
12	Kakaiyan Buriel Ground 1	11.655313	78.155186
12	Kakaiyan Buriel Ground 2	11.655313	78.155186
12	Kakaiyan Buriel Ground 3	11.655313	78.155186
15	Ram Nagar 1	11.67624	78.158996
15	Ram Nagar 2	11.67624	78.158996
16	Tvs Road Hasthampatti	11.69557	78.149649
18	Meiyannur Buriel Ground 2	11.668845	78.128508
18	Meiyannur Buriel Ground 1	11.668845	78.128508
28	Shevapetai 1	11.649651	78.141326
28	Shevapetai 2	11.649609	78.141353
28	Vandipettai 1	11.649511	78.139134
28	Vandipettai 2	11.648348	78.14235
37	Thadampatti Auto Colony	11.661202	78.202217
37	Gundukal Kadu Near Kailash Mansoorvar School	11.662944	78.200022
37	Gundukal Kadu Near Kailash Mansoorvar School	11.662944	78.200022

37	Gudukal Kadu Near Kailash Mansoorvar School	11.662944	78.200022
44	Erumapalayam Compost Yard 1	11.640591	78.172047
44	Erumapalayam Compost Yard 2	11.640591	78.172047
44	Erumapalayam Compost Yard 3	11.647863	78.160177
44	Gugai Erumapalayam Burial Ground	11.647785	78.158238
44	Gugai Erumapalayam Burial Ground	11.647785	78.158238
47	Kari Market Gugai	11.636645	78.160497
51	Seerangan Street Kondalampatti	11.626382	78.120986
60	Seelanaikanpatti 2	11.622051	78.148731
60	Seelanaikanpatti 1	11.622089	78.148641

Source: Salem City Municipal corporation

8.5.2 Transport facilities

Solid waste collection in the Salem City Municipal Corporation has achieved a commendable 100% coverage, facilitated by a well-maintained transport facility. For seamless door-to-door collection, transportation, and the subsequent transfer of waste to treatment plants, solid waste management vehicles play a vital role. The following table outlines the diverse range of vehicles employed for the collection and transportation of solid waste within the municipality, underscoring the importance of an efficient fleet in maintaining effective waste management practices

Table 56: Primary Collection

Type of vehicle	Total number of vehicles in use
Pushcart	161
Pushcart bins	644

Source: Salem City Municipal corporation

The Salem City Municipal Corporation utilizes a fleet of solid waste management vehicles, consisting of 161 pushcarts and 644 pushcart bins. These vehicles play a crucial role in the efficient collection and transportation of solid waste within the city. The pushcarts, numbering 161, provide a manual and flexible approach to waste

collection, while the 644 pushcart bins enhance the systematic disposal and transfer of waste to treatment facilities. This diversified vehicle fleet reflects the municipality's commitment to employing various tools and methods for comprehensive waste management, ensuring cleanliness and environmental sustainability in the Salem city

Table 57: List of Vehicles used for SWM

Sl.no	Name of the Vehicle Model	No of the Vehicles
1	BOV	225
2	Compactor	15
3	Dumper Placer	3
4	Hook Loader	2
5	Cor Tractor	3
6	Tipper	10
7	Hire Tractor	5
8	Hire Tipper	10
9	Hire Mazda	4
10	Eicher Tipper	2
11	Dost	7
12	LCV Tipper	77
13	Sludge	5
14	Dog Catching	2
Total		370
Desilting Vehicle		
1	Tata Hitachi TMX20	4
2	JCB140 NXT	2
3	JCB	4
4	Mini JCB	4
5	Dozzer	3

6	Eicher Shifting Vehicle	3
7	Mazda Shifting Vehicle	1
Total		21
UGD Vehicle		
1	Jet Rodding Machine	2
2	Desilating Machine	2
Total		4

Source: Salem City Municipal corporation

The Salem City Municipal Corporation employs a diverse fleet for waste management, comprising high-capacity vehicles like BOV, Compactor, Dumper Placer, Hook Loader, and Tipper for large-scale waste handling. Additionally, utility vehicles such as Mini JCB, Eicher Shifting Vehicle, and Mazda Shifting Vehicle are utilized for desilting and drainage activities, showcasing a strategic approach that balances precision and efficiency in urban infrastructure maintenance. This comprehensive fleet enables the municipality to address the multifaceted aspects of waste management in Salem.

8.5.3 Estimated solid waste generation

The future solid waste management planning, the calculation is performed in tons per day, following the standards set by the National Environmental Engineering Research Institute (NEERI) and the Urban and Regional Development Plans Formulation and Implementation (URDPFI) guidelines. This approach ensures a comprehensive and standardized framework for estimating and addressing the future requirements of solid waste management.

Table 58: Projected Requirement solid waste generation

Local body	Year	Projected Population	NEERI standards (kg/capita/day)	Waste generation (TPD)
Salem (M.Corp)	2021	1018769	0.5	509
	2031	1208270	0.5	604
	2041	1397772	0.5	699
Municipality	2021	81407	0.5	41
	2031	102483	0.5	51

Local body	Year	Projected Population	NEERI standards (kg/capita/day)	Waste generation (TPD)
	2041	129159	0.5	65
Town panchayat	2021	113106	0.5	57
	2031	124403	0.5	62
	2041	136266	0.5	68
Total salem LPA- (Urban and Rural)	2021	2290024	0.5	1145
	2031	2748443	0.5	1374
	2041	3369969	0.5	1685

Source: Salem City Municipal corporation

The projected requirements for solid waste generation in various local bodies within the Salem Local Planning Authority (LPA) based on NEERI standards and population projections. For Salem Municipal Corporation, the estimated waste generation in 2021 is 509 TPD, increasing to 604 TPD in 2031 and 699 TPD in 2041. Similarly, for municipalities and town panchayats, the waste generation projections follow the same pattern with corresponding population growth. In total, the projected solid waste generation for the entire Salem LPA, encompassing urban and rural areas, is 1145 TPD in 2021, increasing to 1374 TPD in 2031 and 1685 TPD in 2041.

8.6 Electricity

Electricity plays a pivotal role in driving everyday economic activities, and the district under consideration boasts a robust electricity infrastructure that spans revenue villages, hamlets, towns, and includes street lights in every block. The electrification facility in the district is commendable, as indicated by the 2011 statistics. The electricity needs of the district are efficiently met through a combination of hydro and thermal power generations. Notably, two hydro power stations, namely Mettur Dam PH and Mettur Tunnel PH, have been in operation since 1937 and 1966, respectively. The Mettur Thermal Power Station, with its four units, further contributes to the reliable power supply. Importantly, the electricity generated within the Salem and Mettur circle is primarily consumed within the district, demonstrating a localized and sustainable approach to meeting energy demands. The district's electricity distribution network is

well-supported by 29 stations and substations, ensuring an effective and widespread supply.

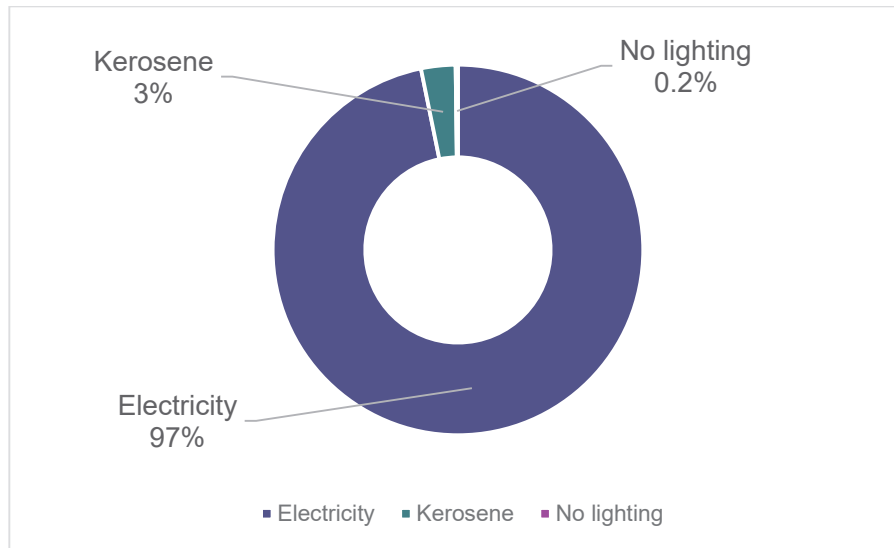


Figure 72: Main Source of Lighting in Salem municipal corporation

Source: Salem City Municipal corporation

The Salem Municipal Corporation demonstrates robust electrification, with 97% of households relying on electricity for lighting, showcasing widespread access to modern amenities. In the decade from 2001 to 2011, substantial electricity generation, particularly from hydro and thermal sources, has played a vital role in supporting agriculture, industry, domestic use, public lighting, and water works. The significant electricity consumption in domestic and agricultural sectors underscores its pivotal role in driving socio-economic development, reflecting the district's commitment to efficient energy utilization and overall prosperity. This comprehensive approach aligns with the district's dedication to meeting diverse resident needs and fostering sustainable development, emphasizing electricity's pivotal role in socio-economic progress.

Table 59: Power Consumption Sector wise

Sl. No.	Sector	Consumption (M.U)			% of the consumption		
		Salem Circle	Mettur circle	Total	Salem Circle	Mettur circle	Total

Sl. No.	Sector	Consumption (M.U)			% of the consumption		
1	Industries	457.46	482.735	940.19 5	25.49	31.96	57.4 5
2	HT Services	0	0	0	0	0	0
3	Agriculture & Huts	16.99	62.76	79.75	0.95	4.15	5.1
4	Domestic	1015.23	527.77	1543	56.57	34.94	91.5 1
5	Commercial	224.37	205.88	430.25	12.5	13.63	26.1 3
6	Public lighting and Public Works	65.16	228.383	293.54 3	3.63	15.12	18.7 5
7	Sales to licensees	0	0	0	0	0	0
8	Sales to other States	0	0	0	0	0	0
9	Miscellaneous	0	0	0	0	0	0
	Total	1779.21	1507.52 8	3286. 738	99.14	99.8	198. 94

Source : Salem district handbook 2021-22

The electricity consumption in Salem and Mettur circles is distributed diversely, with industries leading at 57.45%, followed by domestic usage at 91.51%. Agriculture and Huts, Commercial activities, and Public lighting and Public Works contribute to the overall consumption. Notably, Salem Circle accounts for 99.14%, and Mettur Circle contributes 99.8%, showcasing regional variations in energy demand. The data underscores the importance of understanding sector-specific consumption for

effective energy planning and resource allocation in these circles.

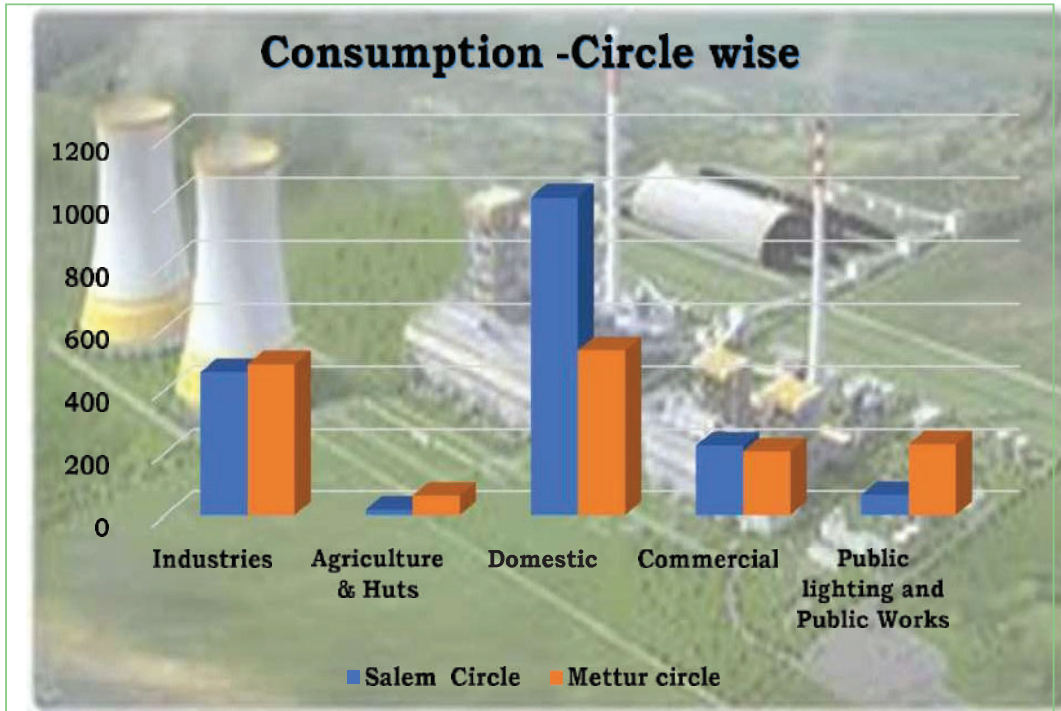


Figure 73: Consumption-Circle wise

Source : Salem district handbook 2021-22

The electrical infrastructure in the Salem region is supported by various power stations and substations, each equipped with power transformers and auto transformers to facilitate the efficient distribution of electricity. Notable stations include Nethimedu in Salem with 4X25 MVA power transformers and 3X100 MVA auto transformers, and Udayapatty in Salem with 3X25 MVA power transformers. These stations play a crucial role in meeting the diverse energy demands of the area, with capacities ranging from 8 MVA to 100 MVA, ensuring a reliable and stable power supply across different locations.

Table 60: capacity of transformers

SI.No	Name of the Stations / Sub Stations	Power Transformer	Auto Transformer
1	Nethimedu, Salem	4X25 MVA	3X100 MVA
2	Udayapatty, Salem	3X25 MVA	-
3	Karuppur, Salem	3X25 MVA	-

Sl.No	Name of the Stations / Sub Stations	Power Transformer	Auto Transformer
4	Vembadithalam	2X25 MVA+1 x 16 MVA	-
5	Mallur	2X25 MVA	-
6	Singapuram	2X25 MVA	-
7	Singapuram 230 KVSS		1 x 100 MVA
8	Thumbal	1X16 MVA+1X10 MVA	-
9	Thammampatty	1X25 MVA+1X16 MVA	-
10	Attur	3X25 MVA	-
11	Thalaivasal	2X25 MVA	-
12	Deviakurichi	2X100 MVA	-
13	Mettupatty	2X25 MVA	-
14	Kitchipalayam	3X25 MVA	-
15	Thedavor	2X16 MVA	-
16	Kandampatti	3X16 MVA	-
17	Hasthampatti	3X25 MVA	-
18	P.G.Palayam	1X16 MVA+ 1X10 MVA	-
19	Gudamalai	2X10 MVA	-
20	Maliyakari	2X10 MVA	-
21	Veerapandy	2X16 MVA	-
22	Minnampalli	1X16 MVA	-
23	Belur	1X16 MVA	-
24	Mettur RS	2X16=32 MVA	-
25	Kolathur	1X8+2X5=18 MVA	-
26	Thumbipadi	2x25=50 MVA	-
27	Nangavalli	Nangavalli	-
28	Idappady	2x25=50 MVA	-
29	Sankari	3x25=75 MVA	-

Sl.No	Name of the Stations / Sub Stations	Power Transformer	Auto Transformer
30	Jalakandapuram	2x16=32 MVA	-
31	Mecheri	2x10=20 MVA	-
32	Poolampatti	2x16=32 MVA	-
33	Mettur/Town	2x10+2x16=52 MVA	-
34	Tharamangalam	2x16=32 MVA	-
35	Pottaneri	2X8= 16 MVA	-
36	Mettur/Town	2x10+2x16=52 MV	-
37	Tharamangalam	2x16=32 MVA	-
38	Pottaneri	2X8= 16 MVA	-
39	Iveli	3x16=48 MVA	-
40	Thevoor	1x16=16 MVA	-
41	Thoppur	1x16=16 MVA	-
42	Ettikuttaimedu	2x16=32 MVA	-
43	Selavadai	2X8=16 MVA	-
44	Vanavasi	1X8=8 MVA	-
45	Sathya Nagar	2X 8 =16 MVA	-
46	Boomanur	2X8=16 MVA	-

Source : Salem district handbook 2021-22

8.6.1 Street lights

Salem city takes pride in its well-lit urban landscape, boasting a total of 40,760 streetlights strategically dispersed throughout its thoroughfares. The average spacing between these streetlights, measuring at 31 meters, closely aligns with the established norms of 30 meters, ensuring an effective distribution for optimal visibility and safety. Notably, the city achieves an impressive operational efficiency, with nearly 99 percent of its streetlights in impeccable working condition—a testament to the efficacy of its maintenance efforts.

Table 61: Street lights in salem

City Name	Number of Poles	No. of poles of LED Bulbs	No. of poles with conventional / non LED Lights	Total length of roads (in km)	Number of street lights / poles per km of road	Total no. of streets	No. of streets with adequate street lighting facilities
Saelm	29839	21378	8461	849	33/33	2101	Yes

Source: Salem City Municipal corporation

A distinctive feature of Salem's streetlight management is the privatization of maintenance, placing the responsibility under private management. This innovative approach has proven to be a success, contributing to the high percentage of operational streetlights. Beyond sheer functionality, this privatization underscores the city's commitment to progressive and efficient urban infrastructure management. The well-maintained and evenly spaced streetlights not only contribute significantly to enhancing the overall safety of Salem's streets but also add to the city's aesthetic appeal, fostering.

8.6.2 Salem smart city

The Smart Cities Mission, initiated in 2015, is a transformative endeavor by the Ministry of Housing and Urban Affairs in India. Rooted in the application of innovative and technology-driven solutions, the mission focuses on holistic urban development, encompassing improvement, renewal, and extension of cities. With a commitment to sustainable and inclusive growth, the Smart Cities Mission strategically integrates area-based development and a Pan-city approach to enhance the quality of urban life.

Table 62 :Salem smart city profile

Salem Smart City	
ABD Area	2.5 sq. km
Ward numbers	31,34, Part of 11,12,14,32,33,35,41,42,43,44,45,46

Population	71,295
Population density	28,518 per sq. km

Source: Salem Smart City Proposal

Salem's Smart City proposal envisions a transformative journey for the core city area, emphasizing the development of a vibrant commercial business center spread across 690 acres. The plan integrates Information and Communication Technology (ICT) solutions to elevate core infrastructure and introduces a state-of-the-art transit hub with multi-modal integration. Central to this vision is the aspiration to create a Zero Emission Zone (ZEZ), contributing to environmental sustainability. The proposal also focuses on nurturing commercial markets, enhancing river channels, and creating open spaces to achieve a harmonious urban environment. This strategic and holistic approach reflects Salem's commitment to building a smart, efficient, and environmentally conscious city that sets a precedent for future urban development



Figure 74: Smart city proposal

Source: Salem Smart City Proposal

The Smart City proposal for Salem focuses on improving street design and access within the designated area. This includes elevating the quality of streets, enhancing public spaces, and implementing Safe Access measures to create pedestrian-friendly

environments.



Figure 75: Smart city proposal- collection system

In the Smart City proposal for Salem, preserving the existing character of the designated area is prioritized. The plan aims to encourage a mixed-income bracket for housing, fostering socio-economic diversity. Additionally, the proposal focuses on improving and enhancing existing nodes within the area while mitigating conflicts between auto-oriented and pedestrian-friendly uses for a harmonious urban environment.




Figure 76: Smart city proposal-street lights

The Smart City Proposal for Salem is structured with a focus on Area Based Development (ABD), Development Projects, and PAN CITY initiatives. ABD encompasses Traffic & Transport Management, Smart Parking, Public Transport improvement, Streetscape redesign, and IT Integration, totaling Rs. 572.10 crores. Development Projects include Government Office Buildings, Commercial Tower Development, and V.O.C Market Renovation, amounting to Rs. 572.10 crores. Smart Infrastructure & Visible Improvements cover River Channel Improvement, Base Maidan

Redevelopment, Signages & Landscaping, Solar Energy, and Street Lighting, with a cost of Rs. 168.00 crores.

Table 63: List of Projects as per Salem Smart City Proposal

SL No	Projects in SCP	Cost (Rs. in Crore)
	Traffic & Transport Management System	678.00
1	Bus terminal Development. Removal of encroachments and Construction of state-of-the art Transit Hub	215.00
2	Smart Parking: On street & MLCP (Transit Hub & VOC market)	126.00
3	Public Transport improvement: Shuttle bus service, conversion to Electric / CNG buses, Smart bus shelters	25.00
4	Streetscape redesign: Footpath, parking bays, street furniture, signage, landscape, paving, NMT zones, etc.	383.00
5	IT Integration: Intelligent signals, Free public Wi-fi, Display boards, GPS tracking, real time arrival/departure, etc.	15.00
	Development Projects	572.10
6	Government Office Buildings	12.00
7	Commercial Tower Development	560.00
8	Renovation of V.O.C Market — revised layout and storage facilities	12.00
	Smart Infrastructure & Visible Improvements	168.00
9	River Channel Improvement: Parapet wall and Fencing, lighting and street	24.00

	scoping	
10	Redevelopment of Base Maidan	21.00
11	Signages & Landscaping	33.00
12	Solar Energy - 4.5 MW Solar Rooftop	29.00
13	Street Lighting 100% LED replacement	43.00
	Basic Infrastructure Improvements	63.00
14	Water Supply System	16.00
15	Storm Water Drains	30.00
16	Solid Waste Management	17.00
	PAN CITY	
	Integrated City Management & Control Center	383.50
17	Smart Wafer Network	29.00
18	Integrated transport	4.00
19	Integrated Signalling	15.00
20	Integrated Ticketing	16.00
21	VMS	3.00
22	Smart Parking	3.00
23	CCTV Camera Surveillance System	5.00
24	Emergency Response System	4.00
25	Waste management System	0.00
26	Street -lighting control system	32.00
27	Control Room Set-up	25.0
28	Integrated Platform for City e-Governance	43.0

Source: Salem Smart City Proposal

The Basic Infrastructure Improvements in the Smart City Proposal for Salem, including Water Supply System, Storm Water Drains, and Solid Waste Management, involve a budget of Rs. 63.00 crores.



{ 9 } Social Infrastructure

9.0 SOCIAL INFRASTRUCTURE

The quality of life in any urban center is intricately tied to the availability and accessibility of quality social infrastructure, encompassing a range of essential services that contribute to the well-being and cohesion of the community. Vital components of social infrastructure include healthcare facilities, educational institutions, recreational spaces, cultural venues, and public transportation systems. Access to top-notch healthcare ensures the physical well-being of residents, while educational institutions contribute to intellectual and skill development, fostering a knowledgeable and empowered citizenry. Recreational spaces and cultural venues enhance the overall lifestyle, providing avenues for leisure and community engagement. Furthermore, a well-connected and efficient public transportation system not only reduces congestion but also facilitates mobility, promoting inclusivity and economic opportunities

- Education facilities
- Healthcare facilities
- Socio Cultural facilities
- Recreational facilities
- Sports Facilities
- Distribution Services
- Police Safety

The URDPFI Guidelines outline a hierarchical structure for planning infrastructure services in urban areas and regions, organizing development based on population thresholds as detailed in the accompanying table. The aim is to ensure basic self-sufficiency at each level of this hierarchy, with the minimum required infrastructure facilities specified. The smallest planning unit is defined as a Housing Area for a population of 5000, mandating provisions such as convenience shopping, open areas, Anganwadi, and a milk booth. Higher-level infrastructure facilities are then stipulated for Neighbourhood, Community, District, Sub City, and regional levels, emphasizing the strategic distribution of amenities across varying scales of population density.

Table 64: Hierarchy of Infrastructure Development

Planning Unit	Population
Housing Cluster / Neighborhood	5000
Neighborhood	5000 to 15000
Community	Up to 1 Lakh
District	5 lakh
Zonal	10 lakh
Sub City Center	25 to 50 lakh
City	50 lakh+

Source: URDPFI guidelines, Vol I.

In evaluating deficiencies in social infrastructure within Salem LPA for the year 2021 and projecting needs for 2031 and 2041, adherence to the URDPFI guidelines is pivotal. With Salem LPA's population projected to increase from 18,95,434 in 2011 to 22,77,804 in 2021, the URDPFI guidelines advocate a hierarchical approach, recommending facilities up to the Sub City Center level. The shift from the Zonal to the Sub City Center level underscores the evolving urban landscape in Salem LPA. Thus, the focus of the gap analysis centers on ensuring facilities at the Sub City Center level. Any existing infrastructure beyond this level is deemed an additional advantage, reflecting an elevated standard of urban amenities and contributing to the residents' overall well-being. This strategic evaluation aligns seamlessly with the progressive urban development goals outlined in the URDPFI guidelines, ensuring a forward-looking and comprehensive approach to accommodate the anticipated growth in Salem LPA's population..

9.1 Education facilities

The guidelines prioritize the establishment of educational facilities at various levels, with a particular emphasis on Sub City Centers

Table 65: Education standards

Planning Unit (Population)	Educational Facility	Student Strength per unit	No. of Units	Area per unit
Housing Area (5,000)	Anganwadi	-	1	200-300sq.m
	Pre-Primary	-	2	0.08 Ha.
	Primary School (I to V)	500	1	0.04 Ha.
Neighborhood (5,000-15,000)	Senior Secondary School (VI to XII)	1000	1-2	1.80 Ha.
Community (1,00,000)	Integrated School without Hostel (I to XII)	1500	1	3.50 Ha.
	Integrated School with Hostel (I to XII)	1500	1	3.90 Ha.
	School for Physically Challenged	400	2	0.70 Ha.
	College	1000-1500	1	5.00 Ha.
Zonal (10,00,000)	School for Mentally Challenged		1	0.20 Ha.
	ITI	400	1	4 Ha.
	Polytechnic	500	1	4 Ha.
	Engineering College	1500	1	6 Ha.
	Medical College	--	1	15 Ha.
	Other professional college	250 - 1500	1	2 Ha. To 6 Ha.
	Nursing college	--	1	2000 sqm
Sub City Center (25 to 50 Lakh)	Univeristy		1	10 to 60 Ha.
	Vetrinary Institute	-	1	Veterinary Council of India/Ministry Norms

Source: URDPFI Guidelines.

9.1.1 Existing scenario of educational facilities

The vision for Salem district centers on universalizing education at elementary and secondary levels, prioritizing quality education without financial burdens and fostering joyful learning experiences. Salem LPA, a significant educational hub, encompasses 795 schools, 27 colleges, 3 universities, and 27 professional colleges across various disciplines. Concentrated educational prowess in the Salem Corporation and 10 town panchayats ensures strategic distribution, catering to a substantial population. The diverse institutions contribute to holistic regional development, offering avenues for higher learning and skill development, aligning with Salem's commitment to cultivating a knowledgeable and empowered community. Institutions like Periyar University, Sona Group of Education, and Vinayaka Mission College solidify Salem's status as a hub for diverse educational endeavors, encapsulating the district's comprehensive vision for educational excellence.

Table 66: Existing Educational facilities in Salem LPA

S.No	Type of Institution	No of Institutions
1.	Anganwadi	169
2.	Pre school	43
3.	Elementary (Upto 5th Std)	347
4.	Middle schools (Upto 8th Std)	128
5.	High schools (Upto 10th Std)	47
6.	Higher secondary school (XI – XII)	100
7.	Integrated school (I –XII)	125
8.	Schools for Physically Challenged	5
9.	ITI	8
10.	Polytechnic	11
11.	College	27
12.	Engineering College	13
13.	Medical College	4
14.	Nursing College	9
15.	Other Professional college	10
16.	University	3

S.No	Type of Institution	No of Institutions
17.	Vetrinary Institute	1
Total		1050

Source: Data Collected from Municipality, Town Panchayat and from Education Department.

Urban centers, exemplified by Salem Corporation, showcase a dense and thriving educational landscape, emphasizing the region's dynamism. Despite this, the educational planning strategy extends beyond urban boundaries, with 85% of villages in Salem LPA equipped with basic educational facilities. However, the absence of such infrastructure in 37 sparsely populated villages underscores a critical accessibility gap for residents in these areas. Anticipating future educational needs, a comprehensive analysis based on URDPFI guidelines, considering population projections for 2031 and 2041, is undertaken. This forward-looking approach aims to synchronize educational infrastructure development with the evolving demographic landscape of Salem LPA, addressing potential gaps proactively catering to the educational needs of the local population and promoting a well-rounded educational experience in the heart of Salem.

9.1.2 GAP Analysis

The gap analysis of educational facilities within the LPA provides a comprehensive assessment of the current scenario, offering insights into the surplus and deficit of educational infrastructure. The table detailing the requirements for the year 2021 as per URDPFI guidelines serves as a benchmark for evaluating the existing educational landscape against established standards. By comparing the actual provision of educational facilities with the specified guidelines, the analysis discerns areas where there is a surplus of institutions as well as those facing a deficit in meeting the educational needs of the existing population. The results of the gap analysis for 2021 illuminate the effectiveness of educational planning and resource allocation within the LPA, pinpointing areas of success and areas that require strategic intervention. The surplus indicates areas where educational provisions exceed the prescribed standards, showcasing areas of strength within the education system. Conversely, deficits

highlight regions where additional educational infrastructure may be required to bridge the gap between demand and supply. This understanding obtained through the gap analysis serves as a valuable tool for policymakers and planners, guiding targeted interventions and investments to ensure a more equitable and robust educational framework for the residents of the LPA.

Table 67: Gap Analysis of Educational facilities in Salem LPA - 2021

Educational facilities	Existing no. of units	Required no. of units for 2021	GAP
Primary	684	458	Surplus 226
Secondary	400	305	Surplus 95
Integrated	125	23	Surplus 102
School for physically challenged	5	51	Deficit 46
school for mentally challenged	0	2	Deficit 2

Source: Compiled from Salem data from collected from local bodies.

In Salem LPA, there's a commendable surplus of 226 primary schools (684 existing, required 458) and 95 secondary schools (400 existing, required 305), highlighting strategic infrastructure provision. Despite these surpluses, critical deficits are evident, notably in schools for the physically challenged (deficit of 46 units) and mentally challenged (deficit of 2 units)

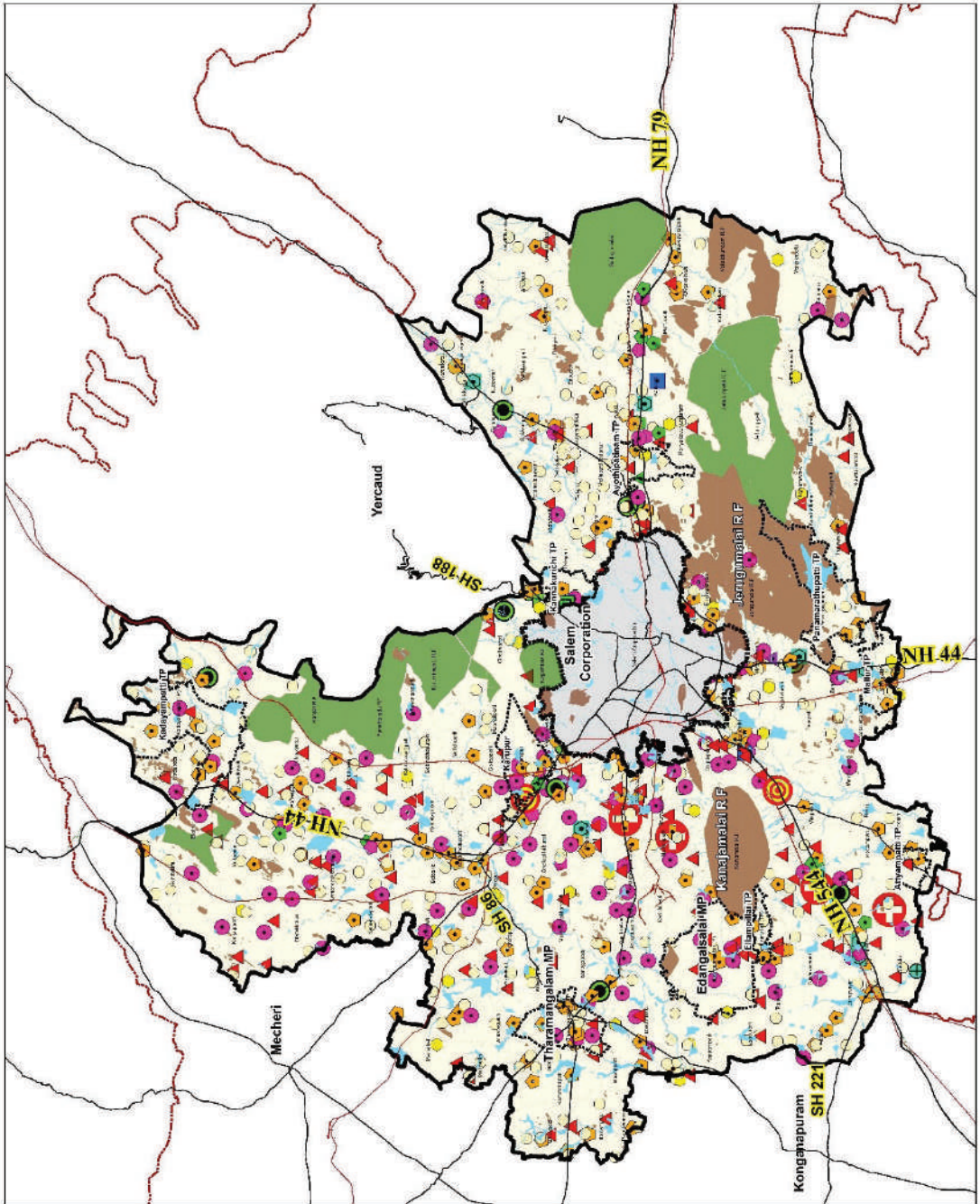
Salem LPA emerges as a prominent educational hub with a surplus of higher educational institutions, serving not only local residents but also neighboring districts like Dharmapuri, Erode, and Namakkal. The provided table reveals significant surpluses in various categories, including a surplus of 6 units in technical education (ITI), 9 units in polytechnic colleges, 11 units in engineering colleges, and 7 units in nursing colleges. While this surplus reflects the region's commitment to tertiary education, strategic planning is essential to align future expansions with demand for optimal resource utilization and sustained academic excellence.

Social Infrastructure

- Legend**
- Angenwadi
 - Arts & Science College
 - College
 - Differentially Abled
 - Primary School
 - Engineering college
 - High School
 - Higher Secondary School
 - ITI
 - Training Institute
 - Law College
 - Medical College
 - Middle School
 - Nursing College
 - Paramedical science
 - Pharmacy college
 - Polytechnic College
 - Professional College
 - University
 - Arch school



Directorate of Town and Country Planning
Tamil Nadu, Chennai

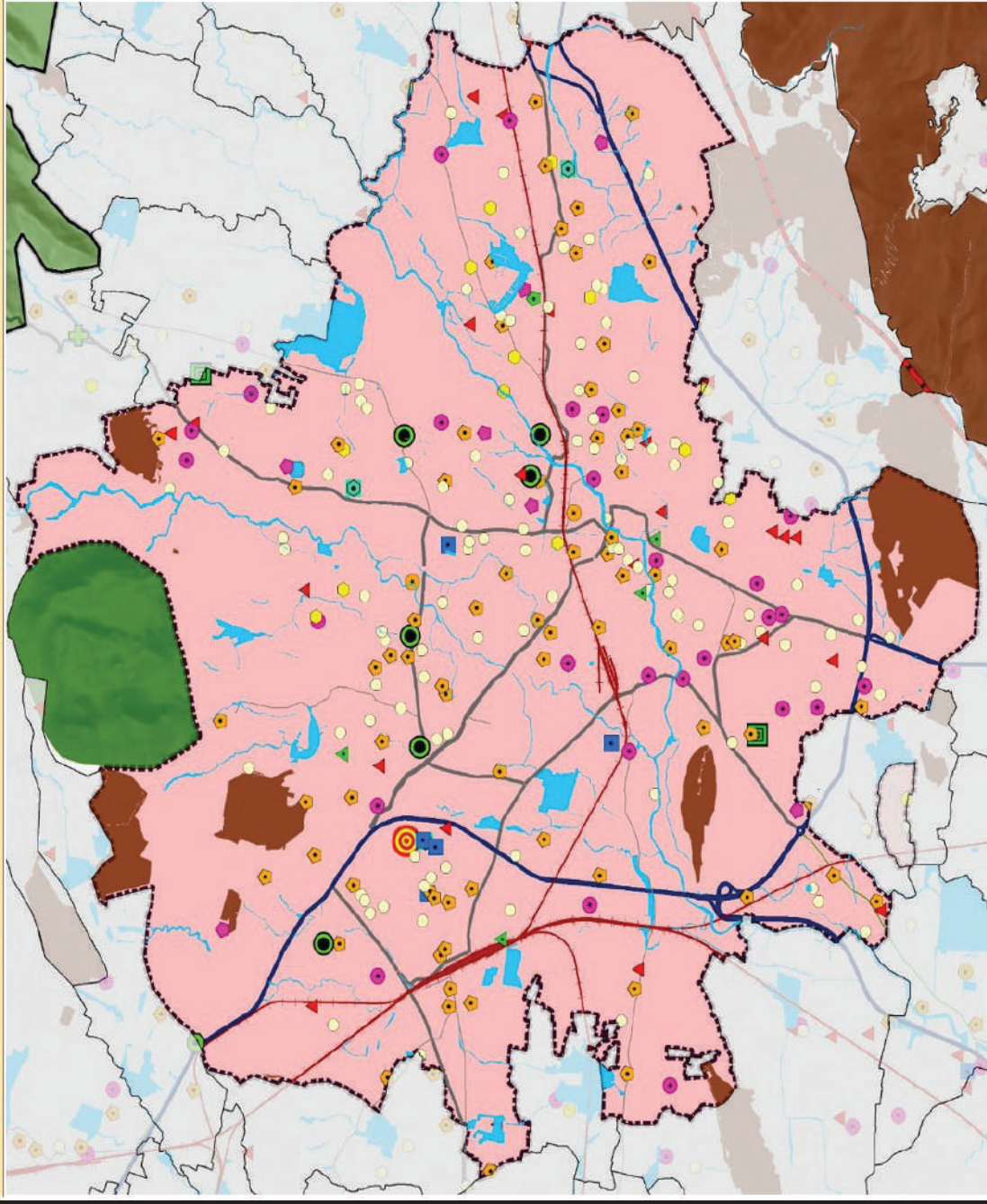


Map 23: Educational Facilities in Salem LPA

Source: Spatial data from Landuse survey

Education Facilities

- Legend**
- Anganwadi
 - Arts & Science College
 - College
 - Differentially Abled
 - Primary School
 - Engineering college
 - High School
 - Higher Secondary School
 - ITI
 - Training Institute
 - Law College
 - Medical College
 - Middle School
 - Nursing College
 - Paramedical science
 - Pharmacy college
 - Polytechnic College
 - Professional College
 - University
 - Aich school
 - Railways
 - NH
 - SH
 - Hills
 - Forest
 - Villages
 - LPA Boundary
 - District Boundary



Map 24: Educational Facilities in Salem Corporation

Source: Spatial data from Landuse survey

.Table 68: Gap Analysis of Higher Educational facilities in Salem LPA - 2021

Higher Educational Facility	Existing no. of units	Required no. of units for 2021	GAP
Technical Education (ITI)	8	2	Surplys -6
Polytechinc College	11	2	Surplys -9
College	27	18	Surplys -9
Engineering College	13	2	Surplys -11
Medical College	4	2	Surplys -2
Other professional College	10	2	Surplys -8
Nursing College	9	2	Surplys -7
University	3	-	Surplys -3
Vetrinary Institute	1	-	Surplys -1

Source: Compiled from Salem data from collected from local bodies.

9.1.3 Future Demand for Educational Facilities

The table projecting future demand for educational institutions in Salem LPA, based on URDPFI guidelines and population estimates for 2031 and 2041, serves as a crucial tool for strategic planning. By aligning educational infrastructure with projected population growth, the identified deficits offer insights into areas requiring additional investments and interventions. This forward-looking analysis enables policymakers to proactively address potential shortfalls, ensuring that educational development aligns with the evolving needs of the community. Salem LPA's commitment to this proactive approach positions it to meet the educational aspirations of its residents, fostering overall community development.

Table 69: Future requirement for Educational Facilities(Schools) in Salem LPA

Educational facility	Existing no. of units	Required no. of units for 2031	GAP	Required no. of units for 2041	GAP
Primary	684	557	127	674	Surplus 10
Secondary	400	371	29	449	Deficit 49
Integrated	125	28	97	34	Surplus 91
School for physically challenged	5	62	-57	75	Deficit 70
school for mentally challenged	0	3	-3	3	Deficit 3

Source: Future requirement for Educational Facilities in Salem LPA

The table 71 shows the existing and projected educational facility units in Salem LPA indicates a surplus of 127 primary education units for 2031 and a minor surplus of 10 units for 2041. However, deficits are foreseen in secondary education with a shortfall of 29 units in 2031, increasing to 49 units by 2041. Integrated schools show a substantial surplus of 97 units in 2031 and 91 units in 2041. Critically, deficits are projected for schools catering to physically challenged students, with a shortfall of 57 units in 2031 and 70 units in 2041, while schools for mentally challenged students face deficits of 3 units in both 2031 and 2041, underscoring the need for targeted interventions and inclusive resource allocation

Table 70: Future requirement for Educational Facilities(College) in Salem LPA

Higher Educational Facility	Existing no. of units	Required no. of units for 2031	GAP	Required no. of units for 2041	GAP
Technical Education (ITI)	8	3	Surplys -5	3	Surplys -6
Polytechinc College	11	3	Surplys -8	3	Surplys -8

College	27	22	Surplys -5	25	Surplys -2
Engineering College	13	3	Surplys -11	3	Surplys -11
Medical College	4	3	Surplys -2	3	Surplys -2
Other professional College	10	3	Surplys -8	3	Surplys -8
Nursing College	9	3	Surplys -7	3	Surplys -7
University	3	-	Surplys -3	-	Surplys -3
Vetrinary Institute	1	-	Surplys -1	-	Surplys -1

Source: Future requirement for Educational Facilities in Salem LPA

The table for higher educational facility units in Salem LPA shows a consistent surplus across categories, including technical education, polytechnic colleges, general colleges, engineering colleges, medical colleges, other professional colleges, nursing colleges, universities, and veterinary institutes, both for 2031 and 2041. This surplus, particularly widening from 2031 to 2041, suggests an overprovision of higher education facilities. While indicative of a robust infrastructure, careful planning is crucial to align future expansions with actual demand for optimal resource utilization. The surplus positions Salem LPA as an educational center with the potential to cater not only to its residents but also neighboring regions, contributing significantly to the broader educational landscape.

9.1.4 Area required for Future Educational Institutions

The estimation of the number of educational institutions required for the future population of Salem LPA, as presented in Table 53, incorporates the crucial consideration of the total area specified by URDPFI for different categories of educational institutions. This area calculation accounts for the diverse nature and spatial requirements of each educational category, encompassing primary, secondary, integrated, and higher education institutions. The integration of URDPFI-specified area standards ensures a comprehensive approach to educational planning, aligning the quantitative growth of institutions with the spatial needs dictated by the guidelines.

Table 71: Additional Institutional area required in 2041 - Salem LPA

Educational facility	Additional units required for 2041	Area requirement for a unit as per URDPFI	Area in Ha.
Primary	674	557	0.5
Secondary	449	371	1.80
Integrated	34	28	3.50
School for physically challenged	75	62	0.70
school for mentally challenged	3	3	0.20
Additional insitiutional area required in Ha			6.7

Source: Area requirement and gap analysis

The subsequent table then outlines the calculated total additional area of institutional land use to be incorporated into the proposed land use plan. This total additional area reflects the anticipated expansion and allocation of land resources to accommodate the projected increase in educational facilities, ensuring that the evolving educational infrastructure is spatially optimized and seamlessly integrated into the broader urban development framework. This strategic consideration of land use not only addresses the quantitative demands of future educational facilities but also emphasizes the importance of thoughtful spatial planning in fostering a conducive and sustainable educational environment within Salem LPA.

9.1.5 Spatial Distribution of Educational Facilities

It is commonly noted that various educational facilities at the housing area level, such as Anganwadi, pre-primary, and primary schools (I - V), often operate within private residential premises. This practice is driven by the advantageous proximity to the areas of demand, allowing for convenient access for local residents. To enhance accessibility and promote a pedestrian-friendly environment, there is a strategic emphasis on locating these essential facilities within a preferable range of 300m to 800m, ensuring a walkable distance that can be covered within 5-15 minutes. This approach not only

fosters community engagement but also aligns with urban planning goals aimed at reducing vehicular use, contributing to a more sustainable and interconnected urban fabric. The placement of these local-level educational facilities within walking distance reflects a thoughtful integration of infrastructure, prioritizing the convenience and well-being of residents within the housing areas of Salem LPA

9.1.6 Compliance with RTE Act

The Tamil Nadu Right of Children to Free and Compulsory Education Rules, 2011, issued under the Right to Education Act, 2009, has laid down specific guidelines for the provision of government neighborhood schools. According to these rules, government primary schools catering to classes I to V should be located within a 1 km radius, while government middle schools serving classes VI to VIII should be situated within a 3 km radius. Spatial analysis, represented in the annexure map for primary and middle schools within Salem LPA, utilizes 1 km and 3 km buffers, respectively, to delineate the sphere of influence for each educational unit.

- 1km in case of Primary schools (classes I to V)
- 3 km in case of Middle schools (classes VI to VIII)

The spatial analysis of the primary school map in Salem LPA, utilizing a 1 km buffer, identifies 281 government primary schools, with some areas outside their influence spheres. These uncovered regions present opportunities for strategically establishing new primary schools, aligning with the Right to Education Act's principles. Conversely, the analysis of the middle school map, with a 3 km buffer, suggests relatively greater coverage of existing government middle schools, guiding future planning efforts towards enhancing primary education quality and accessibility where more acute needs arise. The City Corporate Plan for Salem City Municipal Corporation, under the Tamil Nadu Urban Development Project (TNUDP II), outlines strategic initiatives for Salem city's development and progress.

Table 72: Investment Programme proposed under CCP for Salem city

Sector	Projects proposed	Cost in Lakhs
Education	Improvement to school building	90

	Reconstruction of School buildings	112
	E-learning facilities	66
	Vehicle sheds	33
	Auditorium	81
	New School Construction	630
	Gymnastic facilities	25
	Furniture	58

the proposed Investment Programme under the City Corporate Plan (CCP) for Salem city in various sectors. The education sector includes projects such as the improvement and reconstruction of school buildings, introduction of e-learning facilities, construction of vehicle sheds, establishment of an auditorium, new school construction, provision of gymnastic facilities, and the procurement of furniture. The total estimated cost for these education-related projects is detailed in lakhs, with individual costs assigned to each initiative, including 90 lakhs for school building improvement, 112 lakhs for reconstruction, 66 lakhs for e-learning facilities, 33 lakhs for vehicle sheds, 81 lakhs for an auditorium, 630 lakhs for new school construction, 25 lakhs for gymnastic facilities, and 58 lakhs for furniture.

Table 73: Projects requirements for components not included in JNNRUM

Existing school infrastructure upgradation	<ul style="list-style-type: none"> • Salem Kottai boys higher secondary school improvement scheme (new class rooms, lab, toilets, cycle stand and a community hall) • Upgrading Vaikkalpattarai school into higher secondary school • Creating municipality school in puthu street in zone no 35
---	--

9.2 Health Facilities

The health facilities in Salem city play a pivotal role in not only serving the local population but also catering to a significant number of residents from the surrounding villages and the broader region. The presence of one government district headquarter hospital and another government hospital underscores the city's importance as a healthcare hub, providing essential medical services and specialized care. Complementing these government facilities, there are also 98 private hospitals

equipped with bed facilities, offering a diverse range of healthcare services to meet the varied needs of the community.

In addition to hospital services, the Corporation actively maintains 12 Maternity and Child Welfare Centres, prioritizing the health and well-being of mothers and children.

Table 74: URDPFI guidelines for Health Facilities

Planning Unit (Population)	Healthcare Facility	Pop. Served per unit	No. of Beds	Area per unit
Neighborhood (5,000-15,000)	Dispensary	15,000	-	0.08 to 0.12 Ha.
Community (1,00,000)	Nursing home, Child welfare and maternity center	45,000 – 1 lakh	25 to 30 beds	0.02 to 0.03Ha.
	Polyclinic	1 lakh	observation beds	0.20 to 0.30Ha.
	Intermediate Hospital (category B)	1 lakh	80 beds (Initially maybe for 50 beds including 20 maternity beds)	Total Area = 1.00 Ha • Area for Hospital = 0.60 Ha • Area for residential accommodation = 0.40 Ha
	Intermediate Hospital (Category A)	1 lakh	200 beds (Initially the provision maybe for 100 beds)	Total Area = 3.70 Ha • Area for hospital = 2.70 Ha

Planning Unit (Population)	Healthcare Facility	Pop. Served per unit	No. of Beds	Area per unit
				• Area for residential accommodation = 1.00 Ha
	Multi-Specialty Hospital (NBC)	1 lakh	200 beds (Initially the provision may be for 100 beds)	Total Area = 9.00 Ha • Area for hospital = 6.00 Ha • Area for residential accommodation = 3.00 Ha
	Specialty Hospital (NBC)	1 lakh	200 beds (Initially the provision may be for 100 beds)	Total Area = 3.70 Ha • Area for hospital = 2.70 Ha • Area for residential accommodation = 1.00 Ha
	Family Welfare Centre	50,000	As per requirement	500 to 800 sq.m.
	Diagnostic Centre	50,000	--	500 to 800 sq.m
	Dispensary for pet animals and birds	1 lakh	--	300 sq.m

Planning Unit (Population)	Healthcare Facility	Pop. Served per unit	No. of Beds	Area per unit
District (5 lakh)	General Hospital (NBC)	2.5 Lakh	500 (Initially the provision maybe for 300 beds)	Total Area = 6.00 Ha • Area for hospital = 4.00 Ha • Area for residential Accommodation = 2.00 Ha
	Veterinary hospital for Pets and Animals	5 lakh	--	2000 sq.m

Source: URDPFI Guidelines.

9.2.1 Existing Scenario of Healthcare Facilities

The National Urban Health Mission (NUHM) of 2013 is a vital initiative aimed at ensuring equitable and high-quality primary healthcare services for the urban population, with a particular emphasis on addressing the healthcare needs of slum dwellers and vulnerable sections of society. In line with its objectives, NUHM has established population norms for urban health infrastructure, guiding the planning and implementation of healthcare facilities in urban areas.

Under NUHM, the population norms serve as a framework for determining the necessary health infrastructure based on the size and characteristics of the urban population. These norms encompass the establishment of urban health and wellness centers, maternal and child health services, and other primary healthcare facilities. The mission recognizes the unique challenges posed by urban settings, emphasizing the need to tailor healthcare services to the specific requirements of urban populations, especially those residing in slums and vulnerable communities

- Community Health Centres - 2, 50,000 populations (5 Lakh for metros)
- Primary Health Centres - 50,000 population
- Primary Health centre – 30,000 Population
- Health Sub Centre – 5,000 Populatio

The presence of 16 dispensaries, including allopathic, Ayurveda, and Siddha dispensaries, further enhances the accessibility of healthcare services. This diverse range of medical facilities reflects a holistic approach to healthcare, incorporating both traditional and modern medical practices to cater to the diverse healthcare needs of the population. Additionally, the urban health posts strategically located within the city contribute to the promotion of preventive healthcare, fostering a comprehensive healthcare ecosystem that addresses the varying health requirements of Salem's residents and those from the surrounding villages.



Figure 77: Govt. Medical College Salem

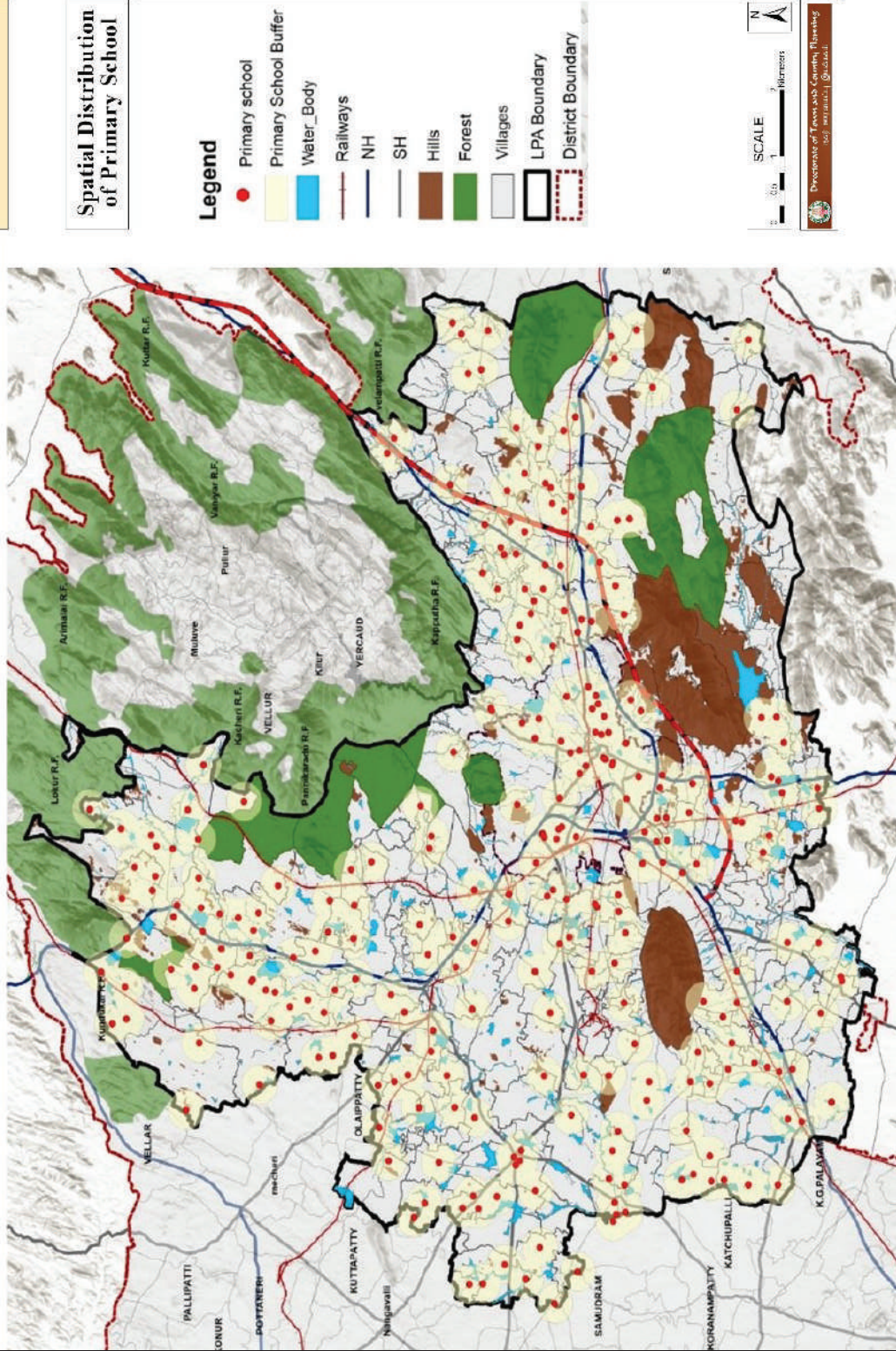
The healthcare infrastructure in Salem city boasts a substantial total bed strength of over 2000, with a significant portion, nearly 700 beds, allocated to the Government Hospital known as Mohan Kumaramangalam Hospital. Serving a dual purpose, this hospital not only provides essential medical services to the local population but also

functions as the Medical College Hospital. The robust bed capacity in Mohan Kumaramangalam Hospital underscores its critical role in offering comprehensive healthcare services, encompassing medical education and specialized care, thus contributing significantly to the overall health and well-being of the residents in Salem city and its surrounding areas.

9.2.1 Gap Analysis

The gap analysis of healthcare facilities within the Local Planning Area (LPA) provides a comprehensive snapshot of the current scenario, outlining the surplus and deficit in health infrastructure based on the requirements specified by URDPFI guidelines and IPH standards for the year 2021. The table offers a detailed comparison between the existing healthcare facilities and the established norms, enabling a nuanced understanding of the adequacy of services relative to the population's health needs. The surplus or deficit figures highlight areas of success and potential challenges within the healthcare system, offering valuable insights for strategic planning and resource allocation. This gap analysis serves as a critical tool for local authorities and policymakers, guiding targeted interventions to address shortfalls and ensure that the healthcare infrastructure aligns with the evolving health demands of the population within the LPA.

Spatial Distribution of Primary School



Map 25: Spatial distribution of Primary School

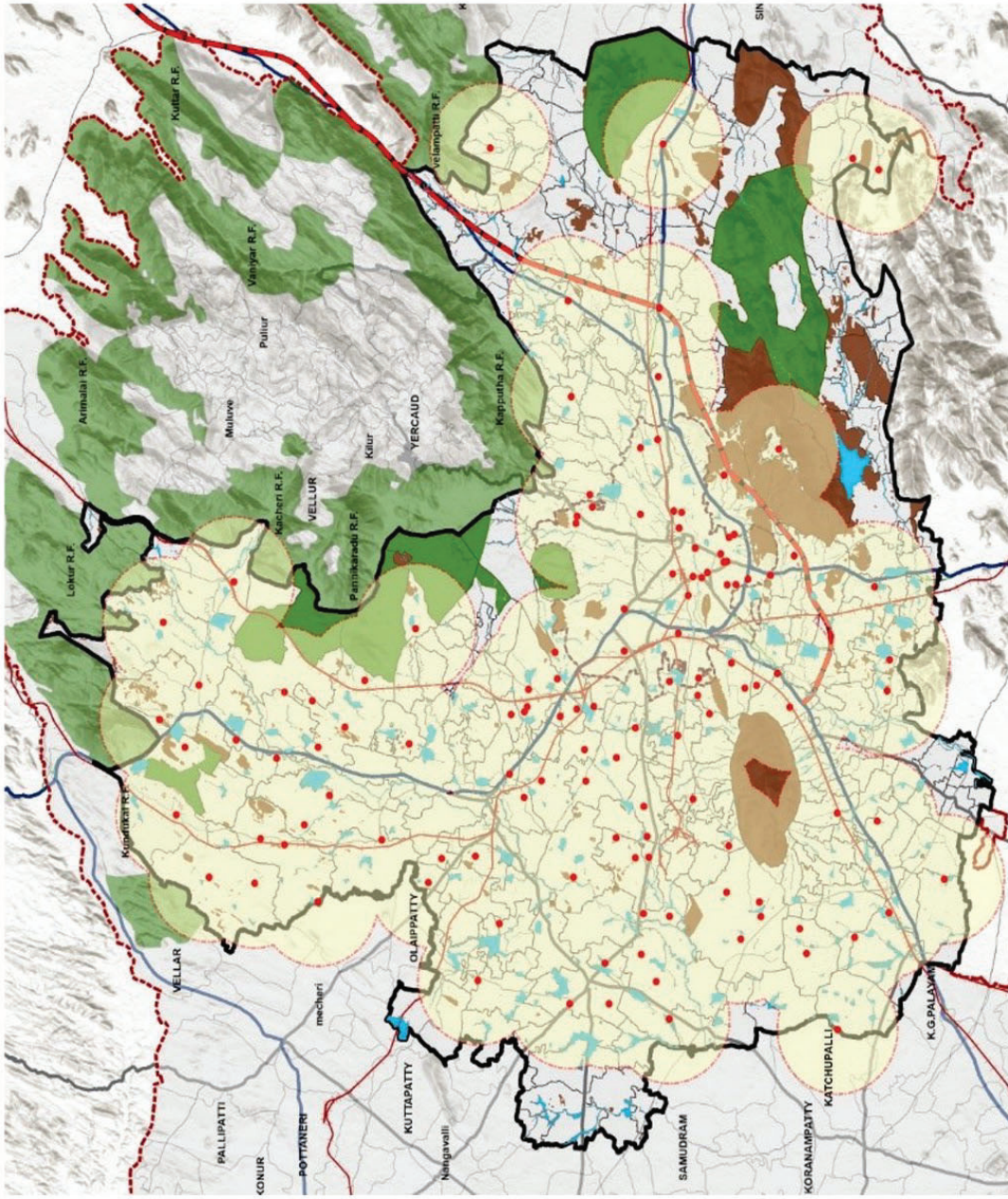
Source: Sphere of influence analysis

Spatial Distribution of Middle School

- Legend**
- Middle_school
 - Servang Area
 - Water_Body
 - Railways
 - NH
 - SH
 - Hills
 - Forest
 - Villages
 - LPA Boundary
 - District Boundary



Directorate of Town and Country Planning
Tamil Nadu Government



Map 26: Spatial distribution of Middle School

Source: Sphere of influence analysis

Table 75: Salem corporation UPHC & UCHC details

Sl. No	UPHC Name	UPHC Address	Total Number of Beds
1	Ammapet-UPHC	37/3, Kanagasabapathy St, Govt Boys' School, Ammapet, Salem -636003	6
2	Anna hospital-UCHC	522, T.V.K Main Road, Ammapet Zonal Office, Ammapet, Salem-636003	70
3	Annadhana patty-UCHC	Annathanapatty UPHC, Puttamission Road, Vasantham Hospital Opp Road, Annathanapatty, Salem-636002	5
4	Arisipalayam-UPHC	98, Chinnappan Street, Arunagiri Bus Stop, Arisipalayam, Salem-636009	2
5	Dadagapatty-UPHC	Dadagapatty UPHC, Trichy Main Road, Kondalampatty Zonal Office, Dadagapatty, Salem- 636006	4
6	Gugai-UPHC	Gugai UPHC, Varathammal Ward Maruthuvamanai St, Varathammal Ward, Gugai, Salem- 636006	5
7	Karungal patty-UPHC	Karungalpatty UPHC, Veeravanji Street, Near Amma Ungavagam, Karungalpatty, Salem- 636015	4
8	Kitchipalayam-UPHC	Kitchipalayam UPHC, Narayana Nagar III, Tax Collection Center, Gandhimahan, Kitchipalayam, Salem-636015	6
9	Kumarsamypatty-UCHC	Kumarasamypatty UPHC, Cherry Road, Near AR Line, Kumarasamypatty, Salem-636007	20
10	Nggo Colony-UPHC	N.G.G.O Colony UPHC, N.G.G.O Colony, Uyiriyal Poonga, Gorimedu, Salem-636008	6
11	Old Sooramangalam-UPHC	Old sooramangalam UPHC, Sooramangalam Corporation Zonal Office Back Side, Opp Railway Station, Sooramangalam, Salem-636005	2

Sl. No	UPHC Name	UPHC Address	Total Number of Beds
12	Pallapatty-UPHC	Pallapatty UPHC, Duraisamy Nagar, Near to Co-operative society bank, Pallapatty, Salem-636009	6
13	Ponnammapet-UPHC	Ponnamapet UPHC, Puthumariyamman Kovil Street, Ponnamapet Corporation School, Salem-636003	5
14	Reddiyur-UPHC	Reddiyur UPHC, Puthiya Yerikarai Road, Ex Service man Colony, Near Mariyamman Kovil, Reddiyur, Salem-636004	4
15	Shevapet-UPHC	Shevapet UPHC, Police Patrol Road, Opp Railway WareHouse, Shevapet Paal Market, Salem-636002	4
16	Subramaniya nagar-UPHC	Annathanapatty UPHC, Puttamission Road, Vasantham Hospital Opp Road, Annathanapatty, Salem-636002	8
TOTAL BEDS			157

Source: Salem City Municipal Corporation

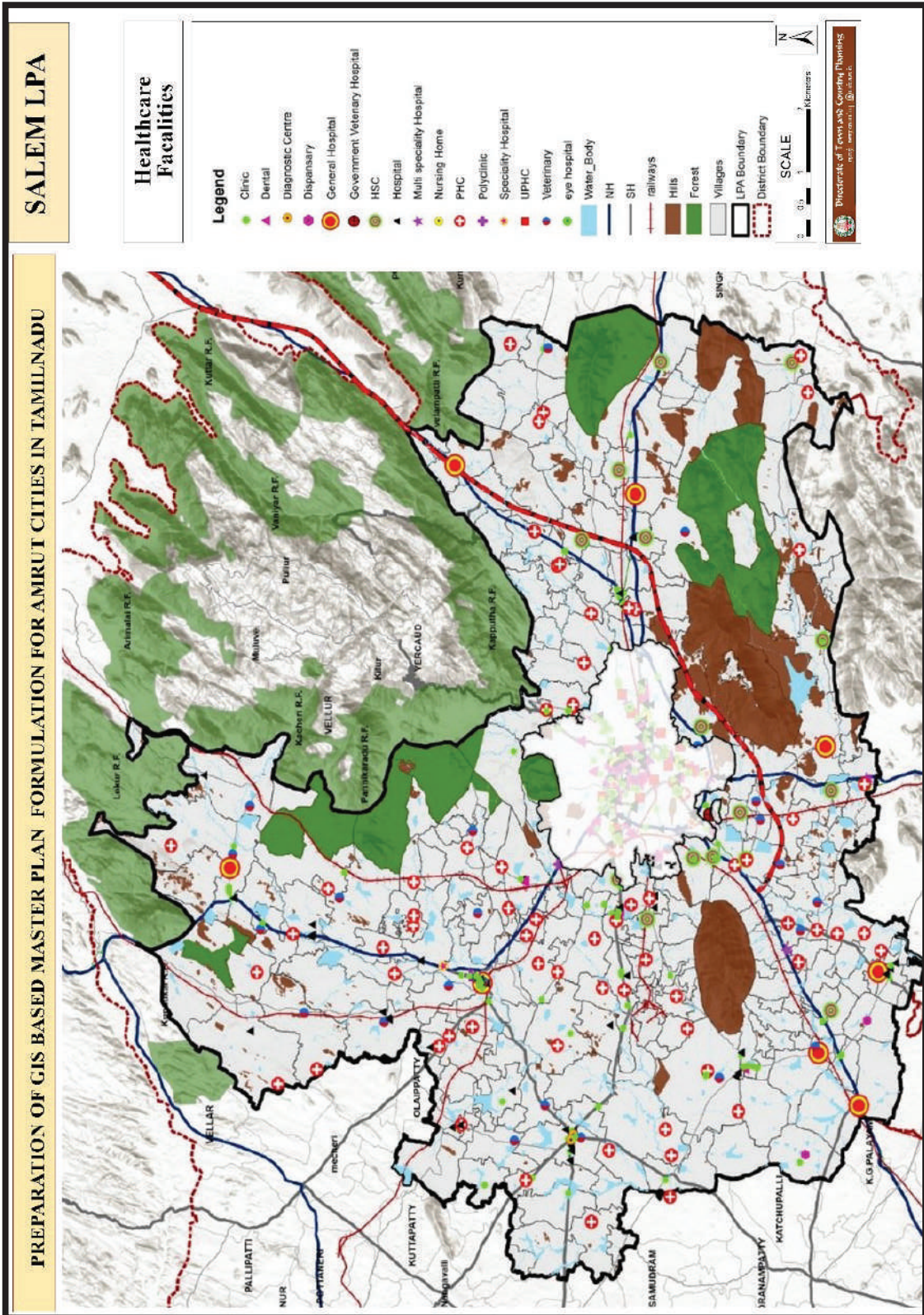
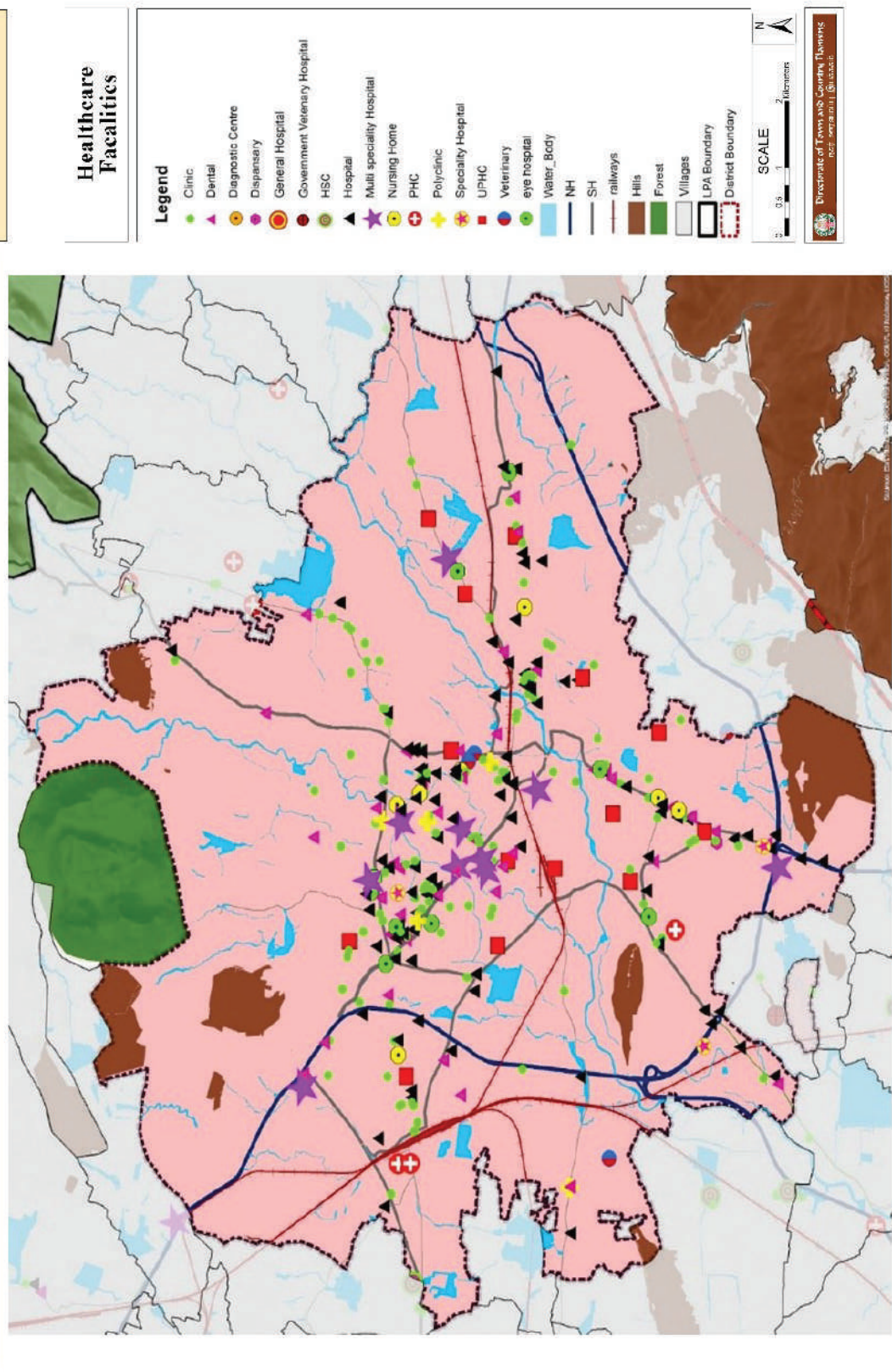


Figure 78: Healthcare Facilities in Salem LPA

Source: Spatial data from Landuse survey and Data Collected from Municipality, Town Panchayat and from Health Department.



Map 27: Healthcare Facilities in Salem Corporation

Table 76: Health facilities projection

S.No.	Sector	2021	2041	Total Demand	Area Required in Ha
1	Health Sub Centre	360	576	576	14.4
2	Primary Health Centre	7	43	43	4.515
3	Dispensary	150	222	222	3.33
4	Nursing Home	43	67	67	3.35
5	Specialty Hospital	5	16	16	13.44
6	Government Hospital	1	5	5	4.2

Source: Compiles from salem data from collected from local bodies

The comprehensive gap analysis of health facilities in the Local Planning Area (LPA) reveals deficits across various units, including Health Sub Centres, Primary Health Centres, Dispensaries, Nursing Homes, Specialty Hospitals, Government Hospitals, and Diagnostic Centres, emphasizing the need for targeted interventions to address growing healthcare demands. Notably, deficits persist in Health Sub Centres, indicating a pressing need for increased coverage at the grassroots level. Conversely, surpluses in Intermediate Hospitals, Veterinary Hospitals, and Specialty Hospitals suggest opportunities for strategic optimization and reallocation of healthcare resources. This analysis serves as a crucial tool for health planners, guiding focused interventions and resource allocation to meet the evolving healthcare needs of the population within the LPA.

Table 77: Investment program under CCP

Sector	Projects proposed	Cost in Lakhs
Health facilities	Improvements to existing buildings	46.5
	Renovation of existing hospital buildings	116
	Providing Toilet facilities	14
	Purchase of equipments & Furniture	104
	Modernization	50
	Procurement of Ambulance	10
	Zone wise Clinical labs	15
	Training	5

Source: City development plan

A new health infrastructure project is underway in Salem, with the construction of a Super Speciality Hospital. The project is currently under implementation, with an estimated cost of Rs. 61.2 crore.

9.3 Parks and playgrounds

In addition to the numerous parks, Salem city boasts 13 well-maintained playfields under the purview of the Corporation. These playfields contribute to the city's recreational infrastructure and provide spaces for various outdoor activities. The Corporation's commitment to community engagement is evident in the construction of the community hall at Thongum Poonga, offering a dedicated venue for local gatherings and events. Furthermore, the Bose Maiden, situated near the bus stand, serves as a versatile space utilized for public meetings and exhibitions, enriching the civic and cultural life of the city.

Notably, all the parks mentioned, along with the playfields, have been officially designated as such since 1988 under the Parks and Playfields categorization. The Corporation's proactive approach to urban development is exemplified by the maintenance of Anna Park near the stadium, managed under a Build-Operate-Transfer (BOT) system. This collaborative effort ensures the continuous upkeep of the park, enhancing its amenities for the benefit of the residents. Additionally, the presence of playfields affiliated with schools and colleges within Salem Corporation limits further reinforces the city's commitment to fostering a healthy and active lifestyle among its residents. As part of the city's modernization efforts, 17 parks have been executed under the Atal Mission for Rejuvenation and Urban Transformation (AMRUT), contributing to the overall enhancement of green spaces and recreational facilities in Salem.

9.3.1 Existing Strategies Followed in Park and Play Ground

- i. Ensuring the availability of well-maintained leisure spaces for individuals of all ages and societal backgrounds.

- ii. Establishing advanced entertainment parks, comparable to those in metropolitan areas, to enhance recreational options.
- iii. Encouraging active participation of the private sector, NGOs, and CBOs in the maintenance and development of parks and playgrounds.
- iv. Exploring strategies to broaden the collection of user charges in parks and playgrounds for sustainable upkeep.
- v. Considering the facilitation of infrastructure and support for corporate entities interested in establishing theme parks within the city.



Figure 79: Muallai Nagar green space park, under AMRUT

The provided data presents a snapshot of the anticipated demand for parks in the specified sector for the years 2021 and 2041. In 2021, the demand is identified as 6 units, and there is an expected increase to 10 units by 2041. However, the total demand is indicated as -3, suggesting a potential mismatch or discrepancy in the figures. This negative total demand may signify an overestimation or an error in the calculation, and further clarification or review of the data is necessary to reconcile this inconsistency. As the accuracy of such data is critical for informed decision-making, addressing discrepancies ensures that urban planning and development initiatives align with the actual requirements and expectations within the designated sector.

The Salem has 3 parks namely Anna Park, Ramakrishna Park and Fairlands Children Park. 61 numbers of approved layouts are there in Salem city which could be developed as parks and playgrounds.

Table 78: Parks projections

Sector	2021	2041	Total Demand	Area Required in Ha
Parks	6.29	9.53	9.53	9.94

Source: City development plan

The Project population of Salem Local Planning Area (LPA) qualifies as a community-level planning unit based on URDPFI guidelines. According to these guidelines, a District Sport Centre of 8 hectares is required for a community-level planning unit. The LPA already has an existing sports center that can effectively serve both the present and future population. The city of Salem is actively focusing on enhancing its green spaces through a comprehensive approach, combining development and renovation initiatives. In Suramangalam and Veeranam, there are ongoing efforts to develop new parks, adding to the recreational areas available for residents. Simultaneously, the city is directing attention towards the renovation of existing parks, with a specific focus on Ramakrishna Park and Ayyaswamy Park in Keel Tank. These renovation projects aim to revitalize infrastructure, introduce modern amenities, and improve overall landscaping to create inviting and well-maintained public spaces. These endeavors align with the city's commitment to providing residents with aesthetically pleasing, functional, and sustainable parks that contribute to the overall well-being and recreational needs of the community.

Table 79: Proposed parks in city development plan

Sector	Projects proposed	Cost in Lakhs
Parks and Playgrounds	Improvement to parks / playgrounds	48.5
	Provision of fencing and tree planting	24

Source: City development plan

Salem city faces challenges with 61 approved layouts remaining undeveloped, hindering the creation of much-needed parks and playgrounds. Undeveloped lakes, including Pallapatti, Panamarathupatti, Kumaragiri, Mookaneri, Allikuttai, Ismailkhan Eri, and the one near Selatham Patti, further demand conservation efforts for

environmental well-being. Urgent attention is required to convert layouts into recreational spaces and address conservation issues, essential for enhancing the city's aesthetics and providing green areas for residents. Notably, the utilization of spaces like Bose open ground and the Corporation community hall contributes to the city's cultural and recreational activities, offering venues for events and exhibitions.

Table 80: List of recreational spaces

S.No	List of recreation
1.	ARK Complex
2.	ARRS Multiplex
3.	Geethalaya Theatre
4.	Alangar Theatre
5.	Kailash Complex
6.	Sangeeth Complex
7.	Adlabs K.S
8.	Sree Rajasabhari Theatre
9.	M/s Rajeswari Theatre
10.	Oriental Shakthi Theatre
11.	Ramana Complex
12.	Shanthi Theatre
13.	Gowri Theatre
14.	Palace Theatre
15.	Jeya Theatre
16.	Priyathna Theatre
17.	Divya Theatre
18.	Rathna Theatre

19.	Saraswathi Theatre
20.	Sangam Fort Theatre
21.	Srimaan Theatre
22.	Srinivas Theatre
23.	Uma Theatre
24.	VMR Theatre

Source: City development plan

City has 3 dumping sites located at Suramangalam (25 acres), Veeranam (5 acres) and Manianur. Suramangalam and Veeranam site location has public litigation against waste dumping. Hence those sites are also proposed to be reclaimed for park and recreational activities, Tourism development in Otthumalai by creating proper roads, recreational spaces and parks.

Table 81: Community hall project requirements

Community Hall	Creating community hall in Maniyanoor housing board area
	Renovating Nehru Auditorium having an area of 8000 Sq. feet like creating new hall for dining and Kitchen (200 sitting capacity), constructing compound wall for a length of 380 meters..

Source: City development plan

The city development plan outlines the essential requirements for constructing a community hall and commercial complexes. These projects aim to address the community's need for a dedicated space to host events, gatherings, and cultural activities. Simultaneously, the commercial complexes are designed to meet the growing demand for business spaces, fostering economic activities within the city. The inclusion of these projects in the development plan reflects a strategic approach to enhance community engagement and support local commerce.

9.4 Markets

The Maniyanoor fruit market and the VOC daily vegetable and flower market, along with Sooramangalam, Kurangusavadi, and Avvai markets, are currently facing

infrastructure inadequacies, rendering them non-functional. These challenges encompass issues such as outdated facilities, insufficient storage capacities, and inadequate waste management systems. These deficiencies can hinder the efficiency of agricultural and commercial activities, impacting the quality and availability of produce for both vendors and customers. To address these concerns, there is a need for comprehensive revitalization efforts, including investments in modern infrastructure, sustainable practices, and improved amenities, ensuring the seamless operation of these markets and fostering local economic growth. For the latest and most accurate information, it is advisable to consult local authorities or relevant agencies overseeing market development in these areas.

Table 82: Project committed in markets improvements

Particulars	Projects required / Committed
Market Improvement	<ul style="list-style-type: none"> Improving infrastructure facilities in Maniyanoor fruit market,

Source : Source: City development plan for salem city municipal corporation

City has 4 weekly markets and 10 daily markets functioning within the municipal area. The region boasts a diverse array of daily markets catering to the needs of its residents. Notable among them are the Ramalingam Daily Market, Narajyothipatti Daily Market, Suramangalam Ward Office Daily Market, Suramangalam Chathiram Daily Market, V O C Daily Market, Anandha Downside/Riverside Daily Market, Kondalampatti Daily Market, Karungalpatti Daily Market, Gugai Daily Market, and Annathadanappatti Roundana. Each market contributes to the vibrant local economy by providing a platform for daily commerce, fostering community engagement, and ensuring the accessibility of essential goods for residents. The variety and distribution of these daily markets reflect the region's commitment to meeting the diverse needs of its population, contributing to a thriving and interconnected community.

Table 83: Project requirement for markets

Particulars	Project required
Market Improvement	<ul style="list-style-type: none"> Improving infrastructure facilities in Maniyanoor fruit market

	VOC daily vegetable and flower market,
	Sooramangalam market,
	Kurangusavadi market and
	Avvai market.

The region hosts a range of weekly markets, catering to the community's diverse needs and providing a dynamic platform for local commerce. Among these markets are Sivadhapuram Sandhai, Nethimedu Weekly Market, Seelanayakkanpatti Wednesday Sandhai, and Alzhagapuram Mitta Pudur Weekly Sandhai. These weekly markets play a crucial role in the local economy by offering a designated space for traders to showcase and sell their products. The presence of such diverse weekly markets reflects the region's commitment to sustaining local commerce and enhancing the overall well-being of its residents.

9.5 Slaughter House

Salem City is equipped with four slaughterhouses strategically located to meet the needs of its residents. These facilities are situated in Sooramangalam, Gugai, near the VOC Daily Market, and in Manianoor. The distributed placement of these slaughterhouses aims to ensure accessibility and convenience for the local population while adhering to regulatory standards for meat processing and distribution. The strategic positioning of these slaughterhouses reflects the city's commitment to providing essential services efficiently while upholding public health and regulatory compliance.

Table 84: Project committed in Slaughter house

Particulars	Projects required / Committed
Slaughter house up gradation	Modernizing three out of 4 Slaughter houses (Manianoor Slaughter house is under implementation under Part II scheme (68 crores)

Source: City development plan for salem city municipal corporation

Salem City strategically operates four slaughterhouses, including those in Suramangalam, Gugai, V O C Daily Market, and Manianoor, ensuring widespread access to quality meat and seafood. Three of these facilities are slated for

modernization, with the Maniyanoor Slaughterhouse currently undergoing implementation, reflecting a significant investment of 68 crores. This modernization initiative aims to elevate hygiene standards, enhance operational efficiency, and meet evolving regulatory requirements, demonstrating the city's commitment to fostering a contemporary and sustainable environment for meat processing. The planned upgrades underscore Salem's dedication to ensuring the well-being of consumers and promoting the modernization of the local meat industry.

9.6 Burial Ground

Salem City boasts a network of 23 strategically located burial grounds, ensuring widespread accessibility for residents and reflecting thoughtful urban planning to meet diverse community needs. While the majority of burial grounds, totaling 21, face infrastructure inadequacies such as maintenance issues and outdated facilities, the Kakaiyan Burial Ground stands out with a positive development, undergoing substantial upgrades with a 98 lakh investment under the Part II scheme.

Table 85: Project committed in Burial Ground

Particulars	Projects required / Committed
Burial ground / Gasifier	Improving infrastructure facilities in all Burial grounds (21 Nos) (Kakaiyan Burial ground has already been upgraded under part II scheme costing 98 lakhs) • Creating Gasifier crematorium in Kichipalayam having an area of 2.5 acr

Source: City development plan for salem city municipal corporation

Dignified final rites. The specific upgrade serves as a model for potential improvements in other burial grounds, emphasizing the importance of targeted investments to modernize these essential facilities and provide a more compassionate and functional environment during times of mourning.

9.7 Police Station

The shift from 26 police stations in 2021 to a projected 13 by 2041 suggests a dynamic reconfiguration in the approach to law enforcement within the region. This substantial reduction prompts a thorough examination of factors influencing the diminishing demand for police stations, which could range from enhanced technological integration for crime prevention to a strategic consolidation of resources. As the landscape of public safety evolves, it becomes imperative for policymakers and law enforcement agencies to adapt, ensuring that the downsizing aligns with the changing nature of security challenges. A comprehensive strategy should be devised to maintain an optimal balance between resource allocation and the need for effective law enforcement, fostering a safe and secure environment for the community.

Table 86: police stations projection

S.No.	Sector	2021	2041	Total Demand
1	Police Stations	26	13	13



Figure 80: Salem Town Police Station

In planning for the future, it is crucial to consider not only the quantitative aspect of police stations but also the qualitative aspects, such as the adoption of advanced technologies, community engagement programs, and data-driven approaches to address emerging threats. This adaptive strategy will be essential to meet the evolving demands of public safety and maintain a resilient and responsive law enforcement infrastructure.

9.8 Fire Station

The stark increase in the number of fire stations from 7 in 2021 to a projected 13 by 2041 reveals a notable surge in the demand for firefighting services within the region. This significant positive deviation of 6 indicates a heightened emphasis on fire safety and emergency response capabilities. The proactive expansion of fire stations reflects a commitment to addressing the growing challenges and risks associated with fire incidents. To effectively manage this increased demand, it becomes imperative for authorities to not only focus on numerical augmentation but also invest in modern firefighting technologies, training programs, and community awareness initiatives to bolster the overall resilience of the firefighting infrastructure.



Figure 81: Suramangalam. Fire-Rescue station

Investments in state-of-the-art equipment, specialized training for firefighters, and public education campaigns can contribute to a more robust and efficient firefighting system.

Table 87: Fire station

Sector	2021	2041	Total Demand
Fire Stations	7	13	6













9.9 Issues

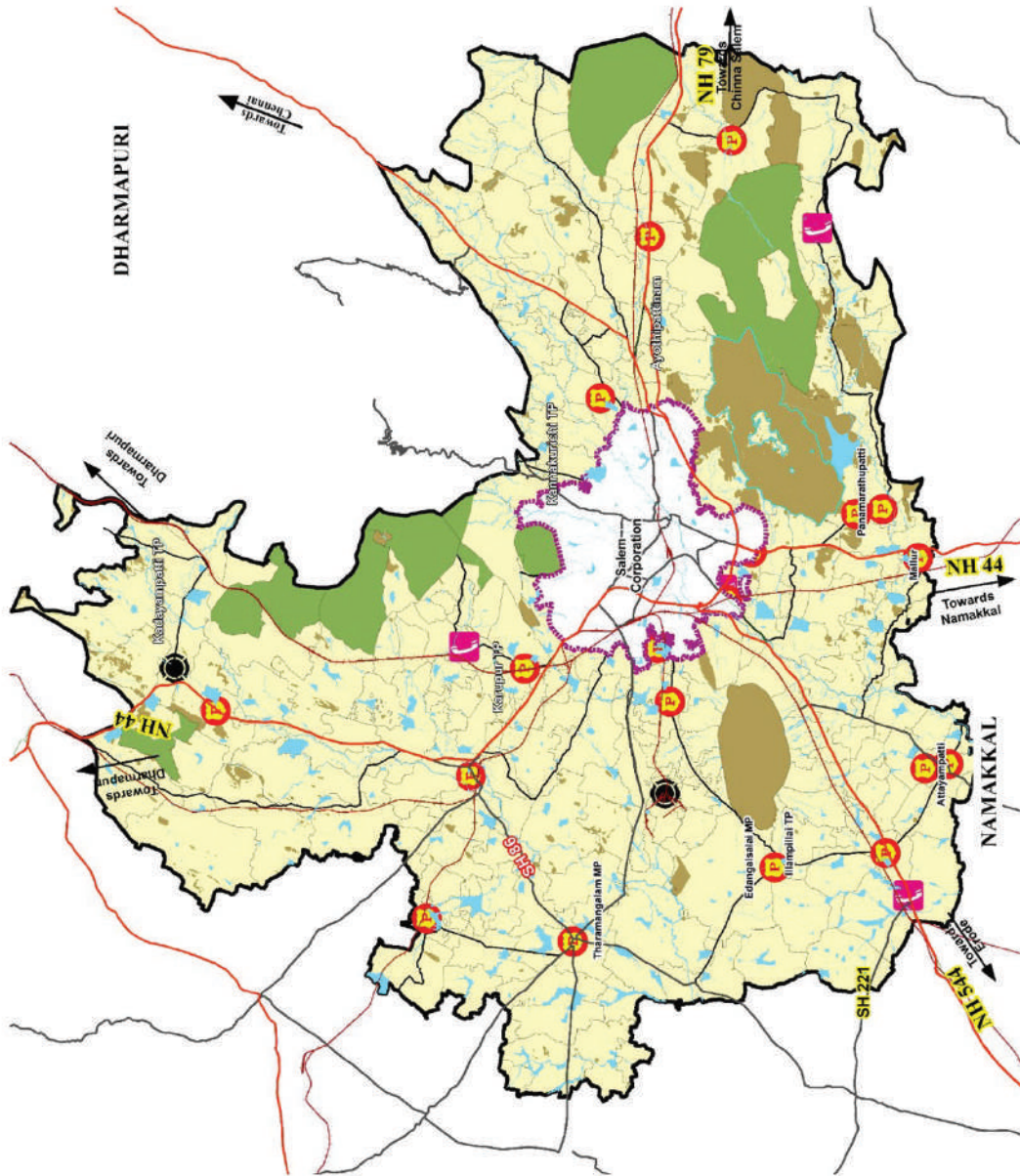
- i. Undeveloped Layouts: There are 61 approved layouts that remain undeveloped and need transformation into parks and playgrounds.

- ii. Lakes Conservation: Several lakes, including Pallapatti, Panamarathupatti, Kumaragiri, Mookaneri, Allikuttai, Ismailkhan Eri, and the lake near Selatham Patti, require conservation efforts as they remain undeveloped.
- iii. Burial Grounds Infrastructure: Of the 21 burial grounds, excluding the upgraded Kakaiyan Burial ground, there are infrastructure inadequacies that need attention.
- iv. Market Infrastructure Inadequacies:
 - i. Maniyanoor fruit market (currently not in usage)
 - ii. VOC daily vegetable and flower market
 - iii. Sooramangalam market
 - iv. Kurangusavadi market
 - v. Avvai market
- v. Untapped Tourism Development: The potential for tourism development in Otthumalai remains untapped.
- vi. Slaughterhouse Modernization: Three out of four slaughterhouses need modernization, with the Maniyanoor Slaughterhouse already under implementation as part of a scheme costing 68 crores.
- vii. Community Gathering Hall: The Maniyanoor housing board area lacks a community gathering hall.
- viii. Inadequate Office Spaces: All four zonal offices and the main corporation office suffer from inadequate office spaces.
 - Unused Lodge: The lodge in the Old Bus Stand is currently unused and should be demolished to create other revenue-earning assets.
- ix. Nehru Auditorium Facilities: There is an absence of a dining and kitchen hall in Nehru Auditorium.

Fire & Police

Legend

-  Fire Station
-  Police Station
-  Telephone Exchange
-  NH
-  SH
-  Arterial Roads
-  Railways
-  Hills
-  Forest
-  Water Body
-  Corporation Boundary
-  Proposed LPA Boundary



Map 28: Fire and police station



{10} Housing

10.0 HOUSING

10.1 Introduction

In Salem, Tamil Nadu, housing is a critical concern evident from the 2011 census data, highlighting 492,642 households in the Salem Local Planning Area (LPA). This reflects the significant challenge of securing adequate housing at local, regional, and national levels. Beyond providing shelter, the housing sector contributes to local employment, creating opportunities during construction and long-term maintenance. The United Nations Centre for Human Settlements emphasizes 'Settlement conditions,' considering the entire physical environment shaping daily life, including dwellings, services, facilities, and transportation. In Salem, housing solutions extend beyond structures, playing a crucial role in community development, accessibility, and sustainability. This multifaceted approach makes housing a pivotal focus for fostering inclusive urban growth.

10.2 Existing Housing Scenario

In Salem LPA, household distribution reflects a dynamic landscape with 17.68% in rural and 51.51% in urban areas, indicating a growing urbanization trend. Within the urban context, 43.77% are concentrated in the municipal corporation limits, emphasizing the demand for urban infrastructure and services. Salem LPA contributes significantly at various levels: 5.32% within the district, 0.75% at the state level in Tamil Nadu, and 0.10% nationally. This distribution highlights Salem LPA as a demographic nucleus, necessitating nuanced strategies for urban planning, resource allocation, and addressing diverse needs in both urban and rural areas.

Table 88: Types of houses

Description	Total Household
Kutcha Houses	37642
Dilapidated Houses	28443
Houseless Population	561

Source: Census tables, Households by predominant materials of roof and wall of house, households202

The existing housing condition for Salem LPA is assessed based on 2011 census data, revealing a total of 1,895,434 households, representing 100%.

10.2.1 Housing Landscape

The analysis of Salem LPA's 2011 census data reveals significant insights into its housing landscape. Out of 492,642 households, 7.64% consist of kutcha houses, reflecting less durable construction. Additionally, 5.77% of houses are reported as dilapidated, raising concerns about structural integrity. The presence of 0.03% houseless individuals highlights the pressing issue of homelessness. This analysis emphasizes diverse challenges in the housing sector, necessitating targeted interventions for improved living standards and structural integrity.

The graph illustrates household distribution in Salem LPA, with 63% being urban households. Notably, 44% of these are concentrated within the Salem municipal corporation, indicating strong urbanization trends. Rural households constitute 37%, emphasizing a clear urban-rural distribution. The concentration within the municipal corporation points to robust urbanization, reflecting key economic and infrastructural aspects.

10.2.1 Household Size

The census data highlights a diverse distribution in household sizes within the area. Roughly 32% of households consist of four members, followed by 22%, 16%, and 15% representing three, five, and two-member households, respectively. Notably, a significant 81% of households exceed two members, indicating a prevalence of medium-sized households typically comprising 3 to 4 members.

This trend aligns with the societal shift towards nuclear family structures. However, these demographic shifts, combined with rapid urbanization, present a potential challenge for future housing needs. The increasing prevalence of nuclear households may contribute to heightened demand for housing, placing greater pressure on existing housing infrastructure.

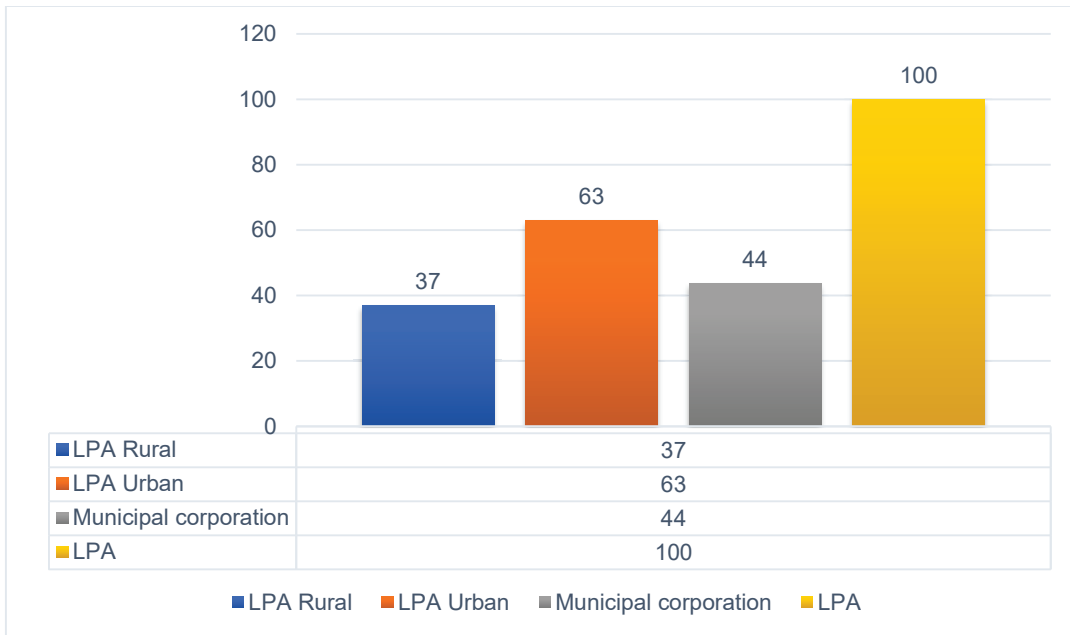


Figure 82: Percentage contribution of households with respect to LPA

Source: Salem Census tables 2011, Households

10.2.1 Housing Size

The 2011 census data on housing sizes in Salem municipal corporation reveals insights into the diverse living arrangements of residents. Notably, 7% of households lack a dedicated room, indicating potential unconventional or shared living. This highlights the adaptability of urban life. A significant finding is that 36% of households reside in single-room dwellings, suggesting a prevalent trend of compact living spaces. Factors contributing to this trend may include urbanization impacts, housing constraints, or cultural preferences influencing living arrangements.

Further analysis shows that 32% and 16% of households live in residences with two and three rooms, respectively, indicating diversity in housing structures. This variation could be linked to socio-economic factors, family sizes, or individual preferences. The diverse range of housing sizes emphasizes the need for tailored approaches to address varied housing needs and preferences. It underscores the importance of housing policies that consider different household sizes, preferences, and socio-economic backgrounds. This understanding is crucial for crafting strategies that promote sustainable, accessible, and equitable housing solutions in the municipal corporation.

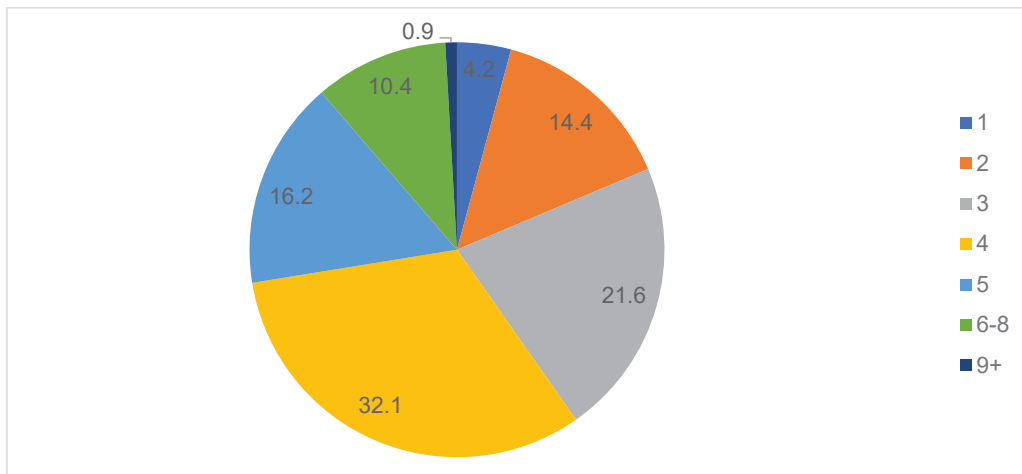


Figure 83: Household sizes of Salem Municipal corporation in percentage

Source: Salem Census tables 2011, Households

10.2.2 Housing Typology

The current housing typology in the area predominantly meets positive standards, with a significant 78% categorized as 'good,' reflecting commendable living conditions. Another substantial 21% falls under 'liveable' housing, contributing to an overall favorable housing scenario. However, a notable 1% is classified as 'dilapidated,' emphasizing the need for urgent attention to address these structures in disrepair and ensure residents' safety.

This nuanced distribution highlights both the predominantly good housing conditions and the imperative of addressing existing dilapidated structures. It is crucial for maintaining and improving overall housing quality, catering to the majority's positive living conditions while addressing the specific needs of the minority facing challenges with their housing structures. Around 84% of Salem's housing is categorized as 'permanent,' emphasizing the prevalence of stable and enduring residential structures. Semi-permanent housing accounts for 11%, and 'total temporary' structures make up a minimal 2%, showcasing the durability of the majority of constructions. Within Salem Municipal Corporation, 78% of households live in 'good' houses, reflecting commendable living conditions. Another 21% inhabit 'liveable' houses, while approximately 1% reside in dilapidated units, indicating a need for improved housing

quality. In terms of structural classifications, 84% represent permanent structures, 11% as semi-permanent, and a mere 2% as total temporary housing.

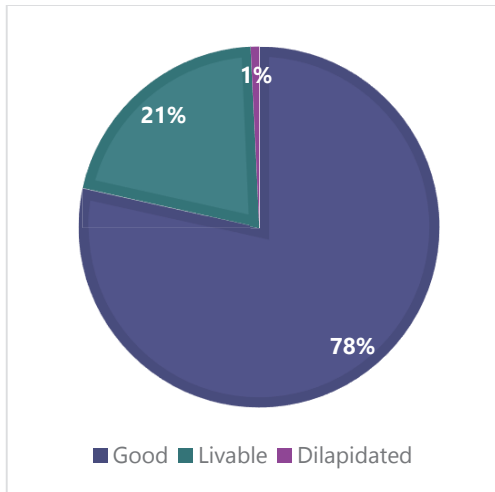


Figure 84 Housing condition in Salem MC

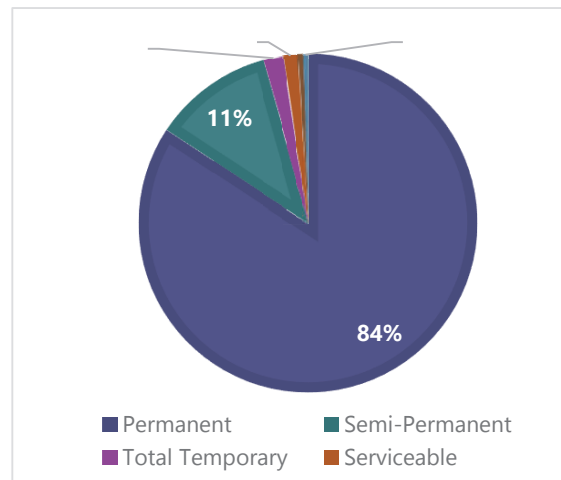


Figure 85 Type of structures of census houses

Source: Salem Census tables 2011, Households

This breakdown provides insights into housing characteristics and emphasizes the broader context of housing quality in the region, forming a foundation for targeted interventions and policy decisions to enhance stability and overall quality.

India faces significant challenges in addressing poverty and malnutrition, with one in three malnourished children worldwide residing in the country. Initiatives like the Rajiv Awas Yojana (RAY) and Pradhan Mantri Awas Yojana (PMAY) aim to create a "Slum-free India" by integrating slums into the formal system, rectifying systemic deficiencies, and providing dignified shelter for the urban poor. Salem aligns with these initiatives, with PMAY showing progress in housing construction. Notably, Salem city and Kannankurichi have achieved a commendable 73% completion of the allocated 24,775 houses, emphasizing the need for uniform advancements across urban areas within the Local Planning Area (LPA).

10.2.1 Existing Slum Scenario

The city of Salem, organized into 60 Municipal Wards and segmented into four zones, grapples with a widespread presence of slums, encompassing nearly all wards and

tallying up to approximately 344 such settlements. This report focuses on survey results obtained from around 246 of these slums, representing nearly 18% of the city's entire slum populace. Regrettably, details regarding the remaining 98 slums remain unavailable due to non-cooperation from residents during the survey and instances of locked houses. Referencing Exhibit 1, which provides an in-depth distribution of the 247 surveyed slums across all 60 wards, it's notable that all these identified slums fall under the category of non-notified settlements, a critical aspect to consider while examining the slum landscape in Salem.

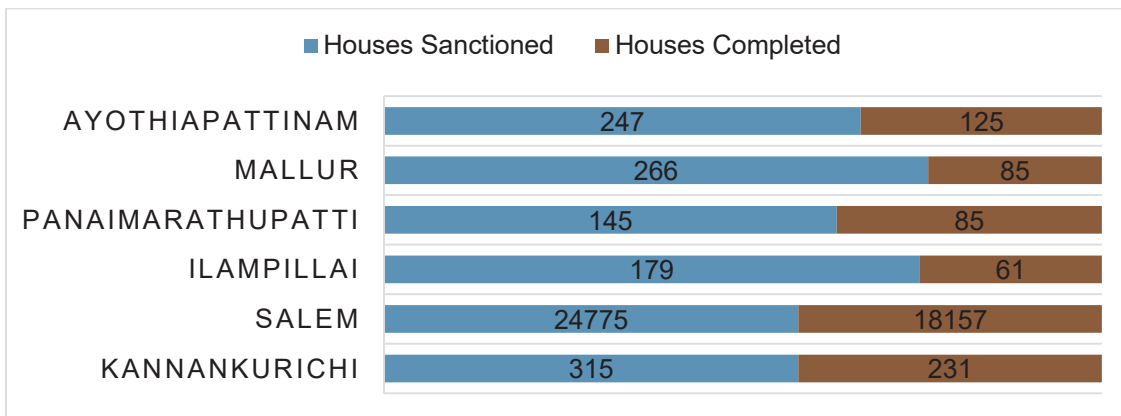


Figure 86: Status of PMAY-U in LPA

Source: City wise Physical & Financial Progress of PMAY-U

An examination of slum distribution across zones uncovers distinctive patterns. Zone III (Ammapet) takes the lead, housing the largest share at 35% of the total slum population. Following closely, Zone 4 (Kondalampatty), Zone 1 (Suramangalam), and Zone II (Hasthampatty) represent 26%, 24%, and 15% of the slum populace, respectively. This breakdown based on zones accentuates the differing prevalence and concentration of slum settlements within distinct geographical areas across Salem city.

10.2.2 Urban poor

To drive inclusive urban development in Salem, Tamil Nadu, a departure from historical norms is vital, focusing on addressing the root causes of inequity for the urban poor. Comprehensive data on Salem and its slums is essential for crafting effective policies to uplift and rehabilitate slum dwellers. Diversifying income sources is imperative for sustainable improvement, moving beyond reliance on daily wages. Creating resilient

livelihoods requires a broader income base, especially for those unable to engage in daily wage labor consistently.

Community attitudes play a pivotal role in fostering positive change for slum dwellers, eliminating societal stigmas, and creating an environment conducive to improved economic status. Salem's development is bolstered by the upcoming defense corridor, contributing to economic growth and offering significant employment opportunities for the youth. Inspired by the success of Virudhunagar, Salem can implement targeted interventions, strengthen the agricultural economy, leverage defense corridor opportunities, and invest in skill development and sustainable urban infrastructure. This comprehensive approach ensures inclusive progress benefiting all segments of the population in Salem.

Table 89: Ward wise Slum list of Salem City Municipal Corporation

Sl. No	Name of The Slum	Slum Locality	Type of Slum	Ward No.	No. Of HHs	Popln.
1	Ramnagar	Srirangapalayam	Notified	15	152	609
2	Lakshmipuram Odai	Srirangapalayam	Notified	15	64	257
3	Kallankuthuputhur	Peramanur	Notified	16	191	762
4	Muniyappan Koil St	Chinnaputhur	Notified	16	78	312
5	Boir St	Swarnapuri	Notified	17	116	462
6	Muniyappan Koil St	Annasai Road	Notified	17	74	294
7	Paventhara St	Leibazaar Road	Notified	27	93	373
8	Mullakkadu	Thammannan Road	Notified	27	132	527
9	Kattuvalayu	Govintha Gounder St	Notified	16	67	267
10	Periyar Nagar C K Patty	Law College	Notified	6	652	2156
11	Mgr Nagar	Uphc Near	Notified	6	126	517
12	Aathukadu Aanmeganilayam	Eb Office Near	Notified	7	167	645
13	Aathukadu	Collector Bunglow	Notified	6	126	517
14	Pidariamman Koil St	Perumal Koil Near	Notified	5	167	650
15	Thideer Colony	Acid Company Near	Notified	5	149	580
16	Shanthi Nagar	Hsc Near	Notified	5	160	643
17	Kaliamman Koil	Hsc Near	Notified	5	65	283
18	Pambarakara St	Kids School Near	Notified	5	128	500
19	Matakarana St	Govt School Near	Notified	5	102	478
20	Jallikadu	Petrol Bunk Opp	Notified	6	288	1135
21	Kaliamman Koil	Varma Garden Near	Notified	6	176	740
22	Gandhi Nagar	Patchiamman Theatar Via	Notified	6	454	1925

Sl. No	Name of The Slum	Slum Locality	Type of Slum	Ward No.	No. Of HHs	Popln.
23	Kattuvalu & Angalamman Koil	Patchiamman Theatar Via	Notified	6	274	1115
24	Boyar St	Kaliamman Koil Near	Notified	6	229	620
25	Mookaneri Adikarai	Mookaneri Near	Notified	8	55	327
26	Patcha Udaiyar Kadu	Centroljail Back Side	Notified	13	76	434
27	Kalian Karadu	Kids School Near	Notified	5	64	245
28	Adikala Nagar & Odai	Immanuval Church Near	Notified	13	98	392
29	Chinnerivayal Kadu	New Bus Stand	Recognized	24	113	453
30	Periyervayal Kadu	Muniyappan Kovil, Pallapatty	Recognized	24	130	519
31	Kodipallam	Jawahar Mil Back Side	Recognized	24	91	364
32	Panakadu	Siva Tower Back Side	Recognized	18	157	628
33	Etteri Road	Ramalingam Hospital Main	Recognized	18	25	102
34	Arthanari Gounder Street	Gokulam Hospital Front	Recognized	18	61	244
35	Thayangaradu	Chennai Silks Back Side	Recognized	18	132	528
36	Alamarakadu	Arss Back Side	Recognized	18	31	124
37	Burma Colony	Gokulam Hospital Back Side	Recognized	18	25	101
38	V.M.R Nagar	Arss Back Side	Recognized	18	82	328
39	Cycle Kara Vattam	State Bank Colony Back Side	Recognized	18	27	109
40	Ward Office Back Side	Marriyamman Kovil Meiyanoor	Recognized	18	33	134
41	Duraisamy Nagar	Duraisamy Nagar Main	Recognized	25	62	248
42	Soicty Back Side	Suramangalam Main Road	Recognized	25	90	363
43	Siddha Gounder Street	Muniyappan Kovil, Pallapatty	Recognized	25	82	328
44	Gorikadu	Society Back Side	Recognized	25	88	352
45	Leigh Bazar	Suramangalam Main Road	Recognized	25	40	160
46	Altraj Street	Tsr Mandapam	Recognized	26	179	716
47	Arthanari Street	Saminathapuram Main	Recognized	26	36	150
48	Vaithiyalingam Street	Saminathapuram Main	Recognized	26	59	236
49	Periyakinaru Street	Saminathapuram Main	Recognized	26	58	232
50	Kamaraj Colony	Thiruvagoundanoor Bypass	Recognized	23	67	268

Sl. No	Name of The Slum	Slum Locality	Type of Slum	Ward No.	No. Of HHs	Popln.
51	Sugumar Colony	Thiruvagoundanoor Byepass	Recognized	23	79	318
52	Vedigounder Street	Thiruvagoundanoor Byepass	Recognized	23	16	63
53	Ammasi Nagar	Thiruvagoundanoor Byepass	Recognized	23	172	688
54	Ramasamy Nagar	Thiruvagoundanoor Byepass	Recognized	23	214	856
55	Pantathukara Vattam	Thiruvagoundanoor Byepass	Recognized	23	132	528
56	Sottaiyan St Pallam	Thiruvagoundanoor	Recognized	23	11	53
57	Kannaki St	Thiruvagoundanoor	Recognized	23	15	74
58	Iyyar St	Thiruvagoundanoor	Recognized	23	16	62
59	Bhudhar St	Thiruvagoundanoor	Recognized	23	12	59
60	Sottaiyan St	Nedunchalai Nagar	Recognized	23	39	153
61	Kallu Kuli	Nedunchalai Nagar	Recognized	23	10	38
62	Karapattavattam	Nedunchalai Nagar	Recognized	23	16	62
63	Anthoni Puram Odai	Dharman Nagar	Recognized	19	51	253
64	Anthoni Puram	Dharman Nagar	Recognized	19	35	145
65	Kudichai Palayam	Dharman Nagar	Recognized	19	26	110
66	Ettikuttai St	Ammapalayam	Recognized	2	45	223
67	Majith St	Ammapalayam	Recognized	2	28	110
68	Millath St	Ammapalayam	Recognized	2	11	42
69	Kalyana Sundaram Colony	Chinnammappalayam	Recognized	2	122	621
70	Majith St	Chinnammappalayam	Recognized	2	101	515
71	Mamangam Uthukinaru	Reddipatty	Recognized	1	18	90
72	Mamangam Kalakadu	Reddipatty	Recognized	1	22	110
73	Anaiya Goundre Vattam	Reddipatty	Recognized	1	15	75
74	Kaliyamma Koil Street	Reddipatty	Recognized	1	65	325
75	Pookaravattam	Reddipatty	Recognized	1	16	80
76	New Ambethkar Street Odai	Reddipatty	Recognized	1	142	710
77	Ambethkar Street	Reddipatty	Recognized	1	189	945
78	Arundhathiyar Street	Reddipatty	Recognized	1	65	325
79	Jahir Kaminaickanpatty	Kaminaickanpatty	Recognized	1	534	2670
80	Periya Mottur	Kaminaickanpatty	Recognized	1	242	1210
81	Chinna Mottur	Kaminaickanpatty	Recognized	1	192	960
82	Indhira Nagar	Kaminaickanpatty	Recognized	1	523	2615
83	Perumal Koil Street	Kaminaickanpatty	Recognized	1	370	1850
84	Poonai Karadu, Arundhathiyar Street	Kaminaickanpatty	Recognized	1	192	960

Sl. No	Name of The Slum	Slum Locality	Type of Slum	Ward No.	No. Of HHs	Popln.
85	Majith Street	Old Suramangalam	Recognized	20	307	1536
86	Majith Street, Odai	Old Suramangalam	Recognized	20	113	565
87	Pandiyan Street	Old Suramangalam	Recognized	20	163	815
88	Periyar Street	Old Suramangalam	Recognized	20	235	1175
89	Periyar Street, Odai	Old Suramangalam	Recognized	20	79	395
90	J.J.Nagar, J.J.Nagar Odai	Old Suramangalam	Recognized	20	119	595
91	Solampallam	Solampallam	Recognized	21	949	3675
92	Kattusothan Valaivu	Solampallam	Recognized	21	396	1980
93	Solampallam Line	Solampallam	Recognized	21	106	530
94	Parakkadu Melvattam	Solampallam	Recognized	21	26	130
95	Noraiya Goundre Vattam	Solampallam	Recognized	21	169	843
96	Mandhiri Goundre Vattam	Solampallam	Recognized	21	161	807
97	Ariyagoundampatty Mel Street	Solampallam	Recognized	21	366	1830
98	Ariyagoundampatty Keel Street	Solampallam	Recognized	21	257	1285
99	Veera Kaliyamman Street, Salavaiyar Colony	Solampallam	Recognized	21	511	2555
100	Ariyagoundampatty Line	Solampallam	Recognized	21	95	475
101	Boyar Street	Solampallam	Recognized	21	66	328
102	Andipatty Colony, Andipatty, Jaynagar, Poonila Nagar	Bodinaickanpatty	Recognized	22	665	3327
103	Bodinaickanpatty	Bodinaickanpatty	Recognized	20	266	1329
104	Vellaiya Goundre Vattam	Bodinaickanpatty	Recognized	21	241	1207
105	Kattuvalaivu	Bodinaickanpatty	Recognized	21	97	485
106	Erk. Colony	Bodinaickanpatty	Recognized	21	83	414
107	Jothi West Street	Ammaunavagam	Recognized	35	1563	4464
108	Carpet Street	Mariyamman Kovil	Recognized	35	350	1404
109	Vidhya Nager	I C D S Cender	Recognized	40	425	1701
110	Pachapatti	I C D S Cender	Recognized	40	931	3724
111	Kunjan Kadu	Mosque	Recognized	41	571	2290
112	Valluvar Colony	Thatham Patty Pirivu Road	Recognized	9	618	2471
113	Thathampatty	Thathampatty	Recognized	9	600	2401
114	Kollar Street / North Krishnan Puthur	Mannar Palayam Pirivu Road	Recognized	9	1121	4482
115	Puthumarriyamman Kovil Street	Puthumarriyamman Kovil	Recognized	10	1423	6617
116	Ummai Marriyamman Kovil Street	Pandiyan Street	Recognized	10	1423	5693

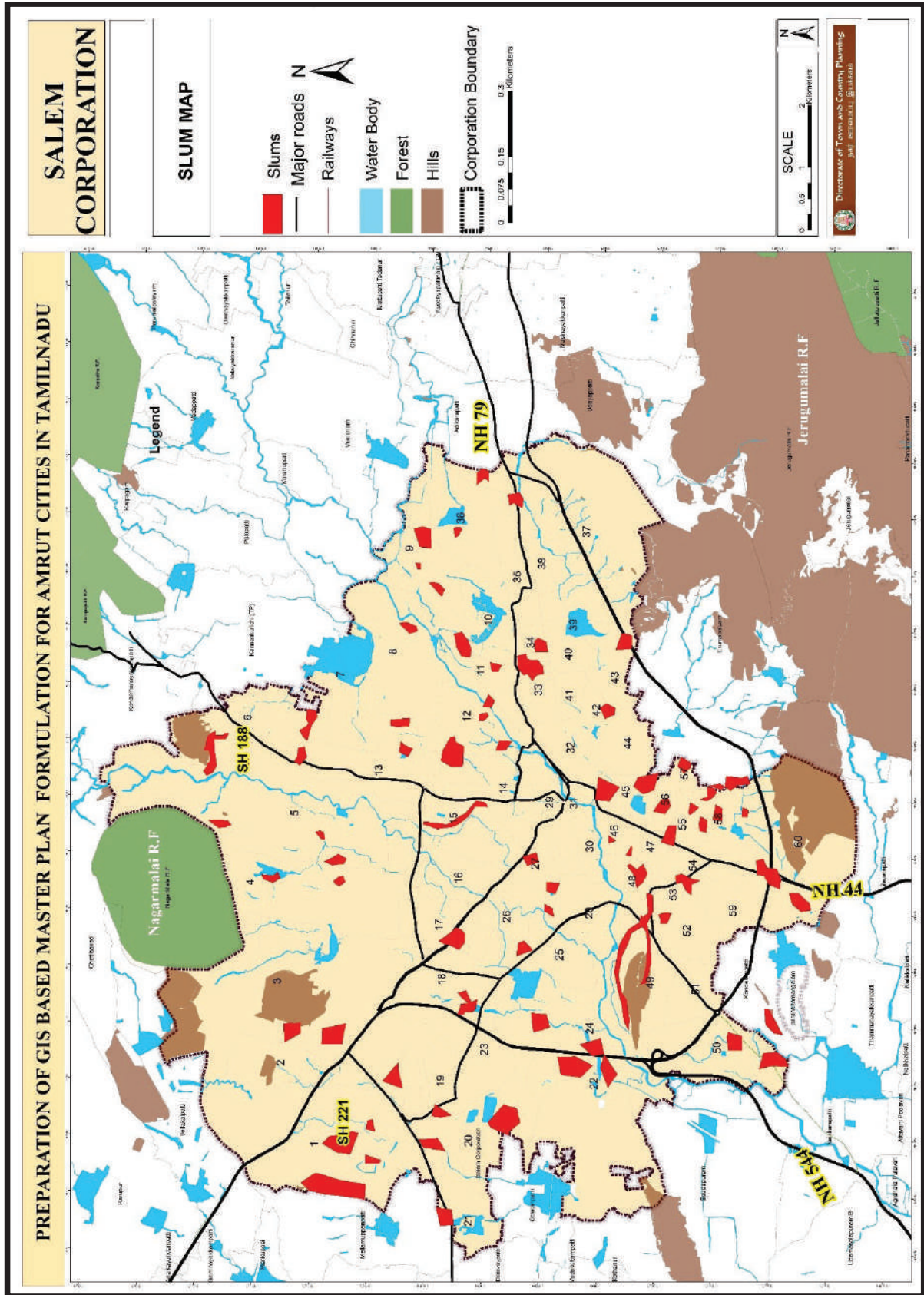
Sl. No	Name of The Slum	Slum Locality	Type of Slum	Ward No.	No. Of HHs	Popln.
117	Puthu Colony	Sengal Annai Road	Recognized	9	317	1269
118	Panjathangi Eri	Gugai Bus Stop	Recognized	45	810	2031
119	Smc Line	Bus Stop	Recognized	45	416	2083
120	Ambethkar St	Brabath Bus Stop	Recognized	47	166	833
121	Andipattieri	Brabath Bus Stop	Recognized	47	397	1989
122	Ramalingasamykoil St	Uphcbackside	Recognized	47	418	1869
123	Pgr Line	Policequartersbackside	Recognized	47	172	818
124	Annanagar Fort	Oldbus Stand	Recognized	31	609	3044
125	Moongapadi Attoram St	Schoolbackside	Recognized	46	10	162
126	Meenachipuram	Karimarket	Recognized	48	73	366
127	Neimandi Arunachalamst-1-2	Vidhyamanthirischool	Recognized	48	852	4248
128	Annathanapatti Mariammankoilst	Bus Stop	Recognized	48	96	481
129	Smc Colony	Kuppaimedu	Recognized	44	1050	4200
130	Govindasamy Nagar	Kuppaimedu	Recognized	44	201	801
131	Sunnambu Sulai	Kuppaimedu	Recognized	44	141	563
132	Karim Compound	Kuppaimedu	Recognized	44	239	956
133	New Housing Board	Kuppaimedu	Recognized	44	142	560
134	Sundarar Street	Kuppaimedu	Recognized	44	139	540
135	Kuppaimedu	Kuppaimedu	Recognized	44	155	600
136	Gandhimahan Street	Narayana Nagar	Recognized	42	659	2600
137	Kurinji Nagar Housing Board	Narayana Nagar	Recognized	42	275	1100
138	Muthuvalli Yahooob Street	Mohammedpura	Recognized	33	120	500
139	Anna Nagar	Anna Nagar	Recognized	43	129	500
140	Kasthuribai Street	Kuppaimedu	Recognized	44	620	3045
141	Rajapillai Kadu	Kuppaimedu	Recognized	44	251	1000
142	Appar Street	Kuppaimedu	Recognized	44	62	250
143	Erumapalayam Extension	Kuppaimedu	Recognized	44	67	231
144	Kollampattarai	Kuppaimedu	Recognized	44	152	624
145	Kali Goundar Kadu	Kuppaimedu	Recognized	44	155	624
146	Jamiyamajit	River Side	Recognized	32	201	856
147	Lalmajit	River Side	Recognized	32	61	250
148	Mettu Makkan Street	River Side	Recognized	32	150	500
149	Attroram	River Side	Recognized	32	77	500
150	Gugai Erumapalayam Road	Kuppaimedu	Recognized	44	122	502
151	Kalithasar Street	Narayana Nagar	Recognized	42	125	500
152	Arasamarampillaiyar Kovil Street	River Side	Recognized	32	129	500
153	Agathiyar Street	Annadhanapatty	Recognized	49	214	1068

Sl. No	Name of The Slum	Slum Locality	Type of Slum	Ward No.	No. Of HHs	Popln.
154	Kannaki St	Annadhanapatty	Recognized	49	262	1309
155	Avvaiyar St	Annadhanapatty	Recognized	49	259	1297
156	Nadu St	Annadhanapatty	Recognized	49	77	384
157	Puttamachine Road	Annadhanapatty	Recognized	49	91	453
158	Kali St	Annadhanapatty	Recognized	49	26	129
159	Nethimedu	Annadhanapatty	Recognized	49	109	545
160	K.P Karadu	Annadhanapatty	Recognized	50	325	1615
161	Gandhi Nagar North Side	Annadhanapatty	Recognized	50	298	1427
162	Nethaji Nagar	Annadhanapatty	Recognized	50	73	387
163	Kodampakadu	Annadhanapatty	Recognized	50	129	598
164	Oonchakadu	Annadhanapatty	Recognized	50	108	402
165	Alagagoundar Kadu	Annadhanapatty	Recognized	50	98	509
166	M.G.R Nagar	Annadhanapatty	Recognized	50	203	1073
167	Saravanabhava Nagar	Annadhanapatty	Recognized	50	135	711
168	Kaliyamman Kovil Back Side	Annadhanapatty	Recognized	50	368	1841
169	Angalamman Nagar	Annadhanapatty	Recognized	50	197	984
170	Gandhi Nagar Maniyanoor	Annadhanapatty	Recognized	50	160	802
171	Bharathi Nagar	Annadhanapatty	Recognized	50	134	672
172	Shanmuga Nagar	Annadhanapatty	Recognized	50	230	1150
173	Samundi Nagar	Annadhanapatty	Recognized	50	225	1125
174	Kathyammal Nagar	Annadhanapatty	Recognized	50	320	1600
175	Ambedkar Colony	Annadhanapatty	Recognized	50	131	716
176	Anna Nagar	Annadhanapatty	Recognized	50	148	795
177	Kaliyamman Valluvar Nagar	Annadhanapatty	Recognized	50	325	1723
178	Uthirappan Kadu	Annadhanapatty	Recognized	50	408	2641
179	Panchali Nagar	Annadhanapatty	Recognized	50	87	251
180	S. R.M Thottam	Annadhanapatty	Recognized	50	174	895
181	Podaran Kadu	Annadhanapatty	Recognized	50	337	1885
182	Nethaji Nagar Maniyanoor	Annadhanapatty	Recognized	50	123	682
183	N.G.G.O. Colony	Annadhanapatty	Recognized	50	98	413
184	Mahaboop Nagar	Annadhanapatty	Recognized	59	122	613
185	Penson Line	Annadhanapatty	Recognized	59	465	2324
186	Kaliyammanpanthal St	Annadhanapatty	Recognized	59	229	1444
187	Puratchinagar	Seelanaikampaaty	Recognized	59	118	424
188	Indra Nagar	Seelanaikampaaty	Recognized	59	126	476
189	Ramayan Kadu	Seelanaikampaaty	Recognized	59	161	672
190	Chinnayan Colony	Seelanaikampaaty	Recognized	60	98	420
191	Kurimji Nagar	School Near	Recognized	60	312	1550
192	Maduraiveeran Nager	School Near	Recognized	60	78	352
193	Thider Nagar	Murugan Kovil Street	Recognized	60	129	635
194	Thalaimalai Nagar	Muragan Kovil	Recognized	60	349	1361

Sl. No	Name of The Slum	Slum Locality	Type of Slum	Ward No.	No. Of HHs	Popln.
195	Uttu Kadu	Attur Main Rode	Recognized	60	130	720
196	Subahachandraboss Street	Attur Main Rode	Recognized	60	90	315
197	9th Polly	Moonakaratu	Recognized	60	307	1118
198	Thiruvalluvar Nagar	Water Tang	Recognized	60	701	3500
199	Ambethkar Street	Kondalampatty	Recognized	51	160	764
200	Sunambukar Street	Kondalampatty	Recognized	52	130	650
201	Kallan Kadu	Kondalampatty	Recognized	52	114	570
202	Srirangan Street	Kondalampatty	Recognized	52	26	132
203	Shanmuganagar	Uphc Bak Water Near	Recognized	51	308	1151
204	Johnsonpet East Street	Kamaraj Girls School Near	Recognized	12	549	2747
205	Iyyanthirumaligai	Mariyamankovilnear	Recognized	7	146	730
206	Johnsonpetwest	Kamarajgirls Schoolnear	Recognized	13	520	2080
207	Vincet Sankar Nagar	Vinayagar Kovilnear	Recognized	14	280	1120
208	Gandhinagar	Kaliyamman Kovil C.Tirupat	Recognized	8	280	1120
209	South Alagapuram	Alagapuram	Recognized	4	1282	5010
210	Nadu Vattam	Alagapuram	Recognized	4	27	100
211	Parai Vattam	Alagapuram	Recognized	4	67	260
212	Kattur Pillayar Kovil Street	Alagapuram	Recognized	4	124	480
213	Water Board Colony	Alagapuram	Recognized	4	76	302
214	Molapatiyan Vattam	Alagapuram	Recognized	4	65	250
215	Dharmakatha Vattam	Alagapuram	Recognized	4	64	302
216	Peralikaradu	Mittapudur	Recognized	5	94	370
217	Kalmettuvattam	Mittapudur	Recognized	5	88	350
218	Vellakundu	Mittapudur	Recognized	5	72	280
219	Nagaramalai Adivaram	Mittapudur	Recognized	5	71	275
220	Raman Kuttai	Mittapudur	Recognized	5	77	305
221	Ottan Karadu	Mittapudur	Recognized	5	79	349
222	Triupathi Vattam	Mittapudur	Recognized	5	76	301
223	Periyan Vattam	Mittapudur	Recognized	5	78	482
224	Kuttai Street	Mittapudur	Recognized	5	76	448
225	Gas Goundon	Mittapudur	Recognized	5	67	245
226	Marriamman Kaliyamman Kovil St.	Mittapudur	Recognized	5	129	500
227	Andachi Pariya Murugan Kovil Street	Mittapudur	Recognized	5	131	524
228	Boyar Street	Mittapudur	Recognized	5	134	534
229	Nagara Malai Adivaram, Uthukinaru	Reddiyur	Recognized	3	74	296
230	Rajakaliyamman Street	Reddiyur	Recognized	3	56	224

Sl. No	Name of The Slum	Slum Locality	Type of Slum	Ward No.	No. Of HHs	Popln.
231	Puthu Erikarai	Reddiyur	Recognized	3	131	525
232	Pillayar Kovil Street, Marriamman Kovil Street	Reddiyur	Recognized	3	133	531
233	Kullakounder Street	Reddiyur	Recognized	3	135	535
234	Perumal Kounder Colony, Asari Vattam	Reddiyur	Recognized	3	269	1046
235	Muthannan Line	Reddiyur	Recognized	3	71	247
236	Mechariyan Vattam	Narasothipatti	Recognized	3	171	678
237	Thanthai Periyar Nagar	Narasothipatti	Recognized	3	132	526
238	Panakadu Valav	Narasothipatti	Recognized	3	114	454
239	Puthu Marriamman Kovil Street	Narasothipatti	Recognized	3	106	427
240	Anna Nagar	Narasothipatti	Recognized	3	47	180
241	Thiru Vika Nagar	Narasothipatti	Recognized	3	41	162
242	Sengalpettai	Narasothipatti	Recognized	3	138	546
243	Meenatachi Nagar	Narasothipatti	Recognized	3	94	376
244	Kamarajar Colony	Narasothipatti	Recognized	3	107	436
245	Veerapandiyar Nagar	Narasothipatti	Recognized	3	63	245
246	Panakadu	Narasothipatti	Recognized	3	62	196
247	Molai Karatu Kadu	Narasothipatti	Recognized	3	87	343
248	Om Sakthi Nagar	Narasothipatti	Recognized	3	85	324
249	Nanjampatty	Mariyamman Kovil	Identified	36	724	2897
250	Parisumudhaliyar Kadu	Icds	Identified	36	687	2750
251	Ondhapillaikadu	Icds	Identified	37	387	1551
252	Kudukal Kadu	Kovil	Identified	37	198	794
253	Sangili Asarikadu	Icds	Identified	37	243	975
254	Perumal Kovil Medu	Kaliyamman Kovil	Identified	37	32	437
255	Ghanthiji Colony	Icds	Identified	37	113	1272
256	Palaiyapillaiyar Kovil	Palaiyapillaiyar Kovil	Identified	38	306	1227
257	Vaithi Street	Vaithi Street	Identified	39	130	523
258	Lakshmi Nagar	Lakshmi Nagar	Identified	39	125	503
259	Periyakinaru Street	Icds	Identified	39	337	1347
260	Dhadampatti	Icds	Identified	37	594	2375
261	Kanthasami Pudhr	Kovil	Identified	37	69	278
262	Ghanthi Nagar	Icds	Identified	37	328	1315
263	Mettustreet	Mettustreet Middleschool	Identified	55	20	80
264	Kaldippostreet	Prabad Signal	Identified	56	36	186
265	Veeravanjistreet	Karungalpatty Uphc	Identified	57	44	224
266	Pulikarastreet	Karungalpatty Uphc	Identified	57	117	586
267	Nethajistreet	Mariyammankovil	Identified	57	997	4986
268	Chellakuttykadu	Ettumuniyappankovil	Identified	58	905	4527
269	Annanagar	Bommanachettykadu	Identified	58	147	738
270	Indiranagar	Bommanachettykadu	Identified	58	134	672

Sl. No	Name of The Slum	Slum Locality	Type of Slum	Ward No.	No. Of HHs	Popln.
271	Thiruvalluvarnagar	Vao Office	Identified	58	293	1467
272	Moonankaradu	Watertank	Identified	58	175	876
273	Tagoorestreet	Vazhivaikalkaliyammankovil	Identified	58	259	1297
274	Indara Nagra	Sivadapuram School Back Side	Identified	22	365	1826
275	Perumal Kovil Karadu	Sivadapuram Icde Center Near	Identified	22	126	630
276	Pakri Karadu	Sivadapuram	Identified	22	86	428
277	Pattakaran Steet	Kudimian Icde Centre Near	Identified	22	98	492
278	Kuttimiyam Street	Kudimiyam Street Middle School Near	Identified	22	92	462
279	Morampukadu	Kudimiyam Street Middle School Back Side	Identified	22	107	533
280	Mottur	Morampukadu Icde Center Near	Identified	22	92	452
281	Meiyyan Street	Cooprative Bank Back Side	Identified	22	126	628
282	Chinna Kutty Vattan	Periyandivhi Amman Kovil Back Side	Identified	22	107	537
283	Mettu Kattu Valau	Pv School Opposite	Identified	22	147	735
284	Kandhampatty Colony	Kandhampatty	Identified	24	677	3384
285	Koneri	Kandhampatty Bye Pass Near	Identified	24	47	211
286	Ettimaradu Vattam	Srk School Near	Identified	24	174	868
287	Mgr Nagar (Nomads)	Kandhampatty	Identified	24	11	45
288	Chenji Kottai	Sivadapuram Bus Stop Near	Identified	24	165	825
289	Mgr Nagar	Kandhampatty	Identified	24	142	708
290	Vandikaran Nagar	Moolapillaiyar Kovil	Identified	24	145	724
291	Gandhinagar	Kaliyamman Kovil	Identified	28	71	356
292	Narasimman Street	Shanmuga Lorry Market	Identified	28	421	2109
293	Sandapet	Kaliyamman Kovil Near	Identified	28	325	1300
294	Bharathiasan Street	Meenacgiyamman Kovil Street	Identified	30	21	107
295	Kandhasamy Pillai Street	Sowrasta Middle School Near	Identified	30	51	253
296	Devangapuram Extension	Gh Back Side	Identified	29	120	600
297	Venkatappan Street	Gh Back Side	Identified	29	97	487
Total					62186	274990



Map 29: Slum locations in Salem corporation

Source:Slum free city action plan salem

Salem city, divided into 60 Municipal Wards, harbors a pervasive presence of slums, totaling around 344 settlements. This report provides insights into the distribution and nuances of slums across the city.

Ward-wise Distribution:

Ward-9 leads with the highest number of slums at 16, followed closely by Ward-37 and Ward-60 with 12 and 10 slums, respectively. A detailed chart illustrates the distribution of these slums across each ward.

Breakdown of Slum Population:

Examining the existing slum population reveals a nuanced breakdown. Notably, 10% of settlements hold formal notification as recognized slums, 10% are identified as slums by relevant authorities, and the predominant 80% fall under recognized slums without formal notification. This comprehensive classification emphasizes varied statuses and degrees of acknowledgment, necessitating tailored interventions for diverse needs and challenges within Salem's slum population.

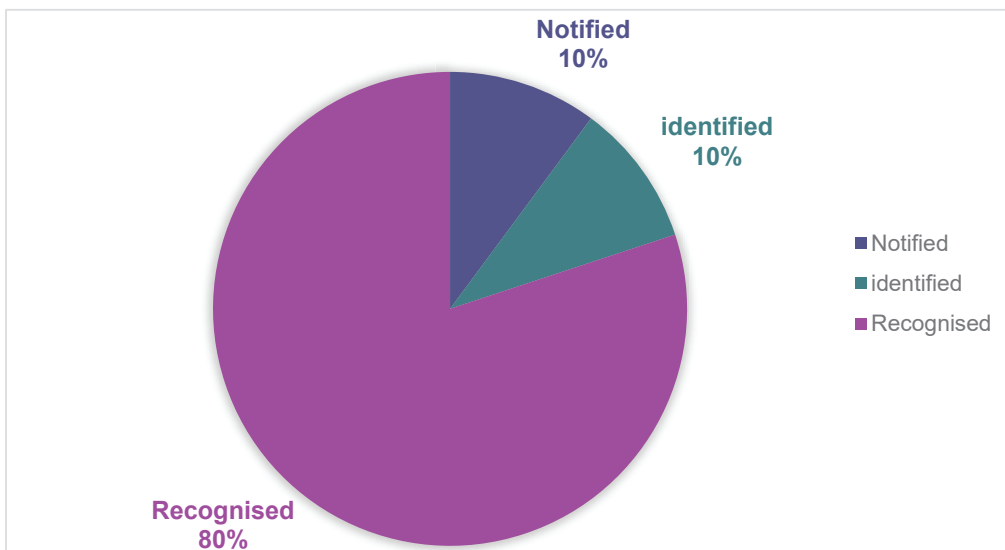


Figure 87 Existing Slum population

Source:Salem city development plan

The analysis of slum distribution in Salem city unveils substantial variations across its designated zones. Notably, Zone 3 (Ammapet) stands out, hosting the highest share,

representing 35% of the city's total slum population. Following closely, Zone 4 (Kondalampatty) contributes significantly, accounting for 26% of the slum populace. Zone 1 (Suramangalam) and Zone 2 (Hasthampatty) constitute 24% and 15%, respectively, of the overall slum population. This breakdown emphasizes the diverse distribution of slum settlements across Salem's geographical zones, necessitating tailored strategies to address the unique challenges prevalent in each zone.

The distribution of the slum population within Salem city presents varying proportions across its designated zones. Zone 3, which encompasses Ammapet, emerges as the area with the most significant share, hosting approximately 35% of the city's total slum population. This zone stands out for its higher concentration of slum settlements compared to other zones within Salem.

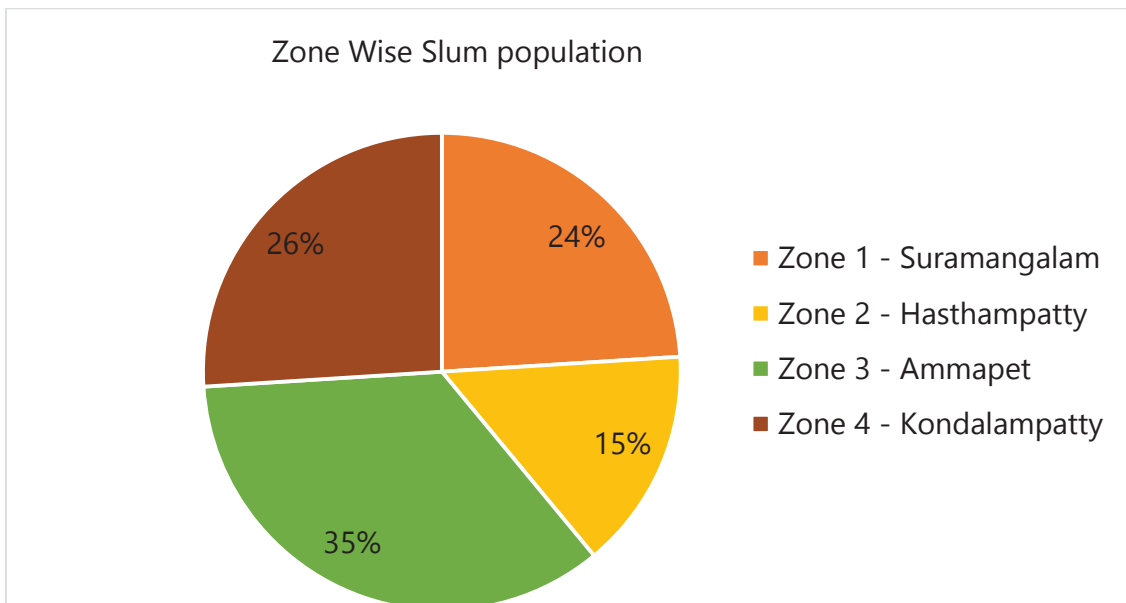


Figure 88: Zone wise slum population

Source: Salem city development plan

Zone 4, housing Kondalampatty, closely follows with a substantial contribution, hosting 26% of the slum population. Zone 1, representing Suramangalam, constitutes 24% of the slum populace, while Zone 2, known as Hasthampatty, comprises a 15% share of the overall slum population. This breakdown by zones accentuates the varied dispersal of slum settlements across different geographical areas within Salem city.

10.2.3 Slum-Housing Condition

Salem LPA faces disparities in its housing landscape, evident from 37,642 kutcha houses and 28,443 dilapidated structures, showcasing diverse living conditions. Additionally, 561 individuals are identified as houseless, emphasizing the crucial necessity for inclusive housing initiatives to combat homelessness and uplift living standards.

Regarding housing types in Salem city, a significant majority, totaling 70%, comprises semi-pucca and kutcha structures, while the remaining 30% constitutes pucca houses. This proportion breakdown underscores the prevalence of less permanent or improvised housing, highlighting challenges in the city's urban housing framework that might warrant attention and intervention.

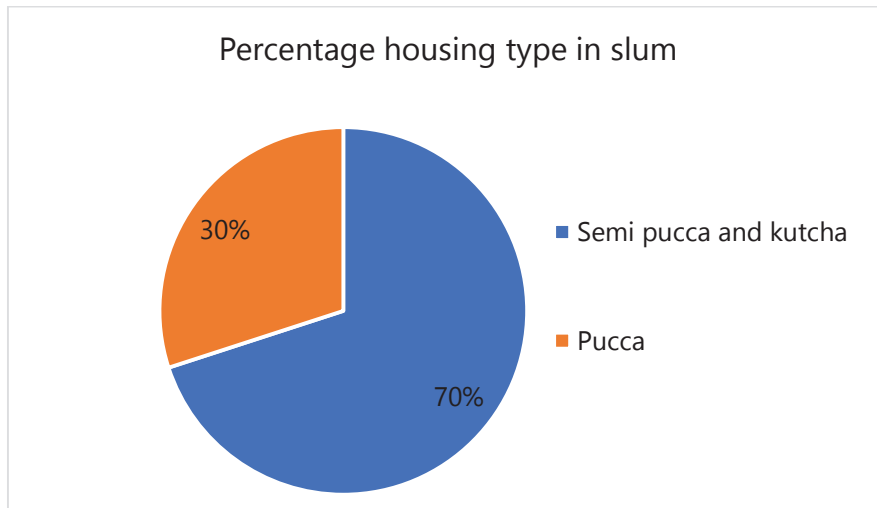


Figure 89: Percentage housing type in slum

Source: Salem city development plan

Further analysis of ward-wise slum distribution reveals concentrated slum pockets in specific areas. Ward-9 notably hosts the highest number of slums, totaling 16, followed closely by Ward-37 and Ward-60, each containing 12 and 10 slums, respectively. This localized clustering signifies an uneven distribution of slum settlements within the city, indicating potential zones facing heightened socio-economic challenges. Approximately 28% of Salem city's slum population comprises Scheduled Castes/ST communities. A zone-wise breakdown reveals distinctive concentrations, with

Hasthampatty exhibiting the highest at 51.36%, followed by Kondalampatty at 39%. Ammapet and Suramangalam also show significant presence, nearing 34% for SC&ST households.

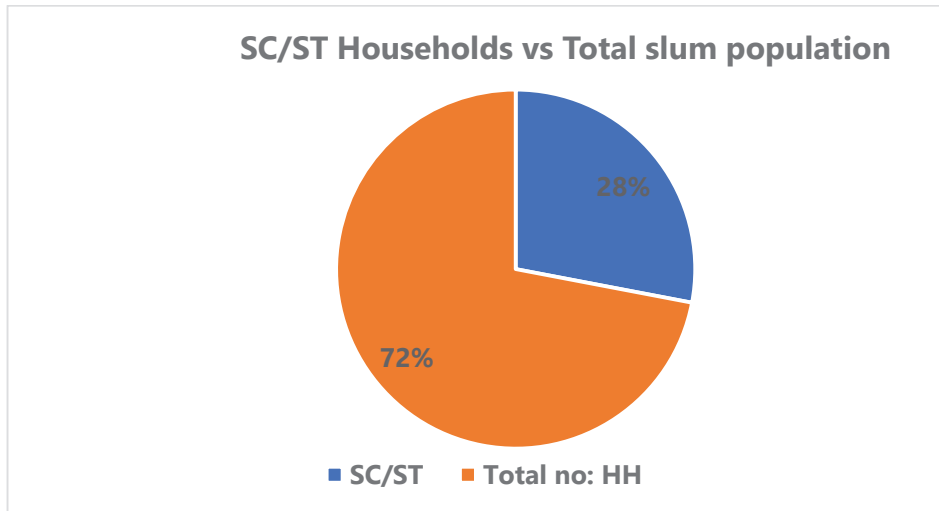


Figure 90: Number of households by Caste & Community

Source: Salem city development plan



Figure 91: Slums in Salem

Overall, the survey highlights that around 52% of the slum population falls below the Poverty Line (BPL). Certain wards, like 18, 26, 28, 29, 33, 36, 39, 41, 43, 44, 46, 47, and 54, particularly feature a high concentration of households below the BPL, ranging from 80% to 90%. These findings stress the immediate need for targeted interventions and policies to address economic disparities and living conditions in these specific wards and the broader slum population of Salem city.

10.2.4 Housing-Demand and supply

- Population Surge: The projected population increase from 1,895,434 to 3,369,969 by 2041 signals a significant demand for housing infrastructure to accommodate an additional 1,474,535 residents. This surge necessitates an immediate focus on housing development to cater to the expanding populace.
- Household Requirements: With this population growth, a need for 417,725 additional households arises, considering expected household sizes. This highlights the necessity for diverse housing options catering to varying family sizes and demographics.
- Existing Housing Conditions: The presence of 37,642 kutcha houses and 28,443 dilapidated houses underscores the urgency for rehabilitating and enhancing existing structures to meet future housing standards.
- Addressing Homelessness: The count of 561 houseless individuals underscores the pressing need for adequate shelter and housing solutions for this vulnerable segment of the population.
- considerations.

Table 90: Household population

Description	Population/Total Household
Salem LPA Population (as per Census 2011)	1895434
Salem LPA Projected Population 2041	3369969
Addition Population	1474535
Additional Household Required for household size	351079
Kutcha Houses (as per census 2011)	37642
Dilapidated Houses (as per census 2011)	28443
Houseless Population (as per census 2011)	561
Total Shortage	66646

Additional Household (2041)	351079
Net Additional Household required (2041)	417725
Residential area required 2041 (in Sq.km)	83.5

10.3 CONTINUOUS BUILT-UP AREA

The continuous built-up areas encompass structures lacking side setbacks, notably within the longstanding settlement featuring narrow streets, constituting the central commercial hub of the LPA. Designating this zone as a continuous built-up area not only facilitates expansive development but also supports the concentrated growth of the LPA's core, promoting densification for enhanced urban vitality and functionality.

10.4 Continuous Built-up area of Salem LPA

In the year 2019, as per the city's planning, the Continuous Building Area (CBA) is defined separately from other building categories. For Non-High Rise Buildings, a height of 18.30 meters is permitted, while for High Rise Buildings, the permissible height ranges from 1.0 to 6.0 meters. The development aims to ensure urban aesthetics, with specific regulations for height variations. Additionally, historical structures, cultural heritage, and environmental conservation are considered in planning and development processes.

10.4.1 Old settlement Area

Salem's transformation into an industrial hub commenced in 1972 with the establishment of the Salem Steel Plant. This pivotal development catalyzed the city's growth, laying the foundation for a thriving industrial landscape. The steel plant not only contributed significantly to Salem's economic prosperity but also played a vital role in shaping the city's identity as a key industrial center. Over the years, this strategic initiative has propelled Salem into a prominent hub for industrial activities and

economic advancement. Historically linked to agriculture, Salem is now a center for textiles, handlooms, and steel, especially in silk and handloom industries.

10.4.2 Road Network

In the Comprehensive Development Plan (CBD) area of Salem, several major roads play a crucial role in transportation and connectivity. These include Sankari Road, Cherry Road, Salem New Bus Stand Road, Kumari Road, and Salem-Ulundurpet and Salem-Omalur Roads. These thoroughfares not only facilitate seamless movement within the city but also contribute significantly to the accessibility and development of key areas within Salem's urban landscape. The well-connected network of these major roads forms an essential infrastructure backbone, enhancing the overall mobility and efficiency of the Comprehensive Development Plan area in Salem.

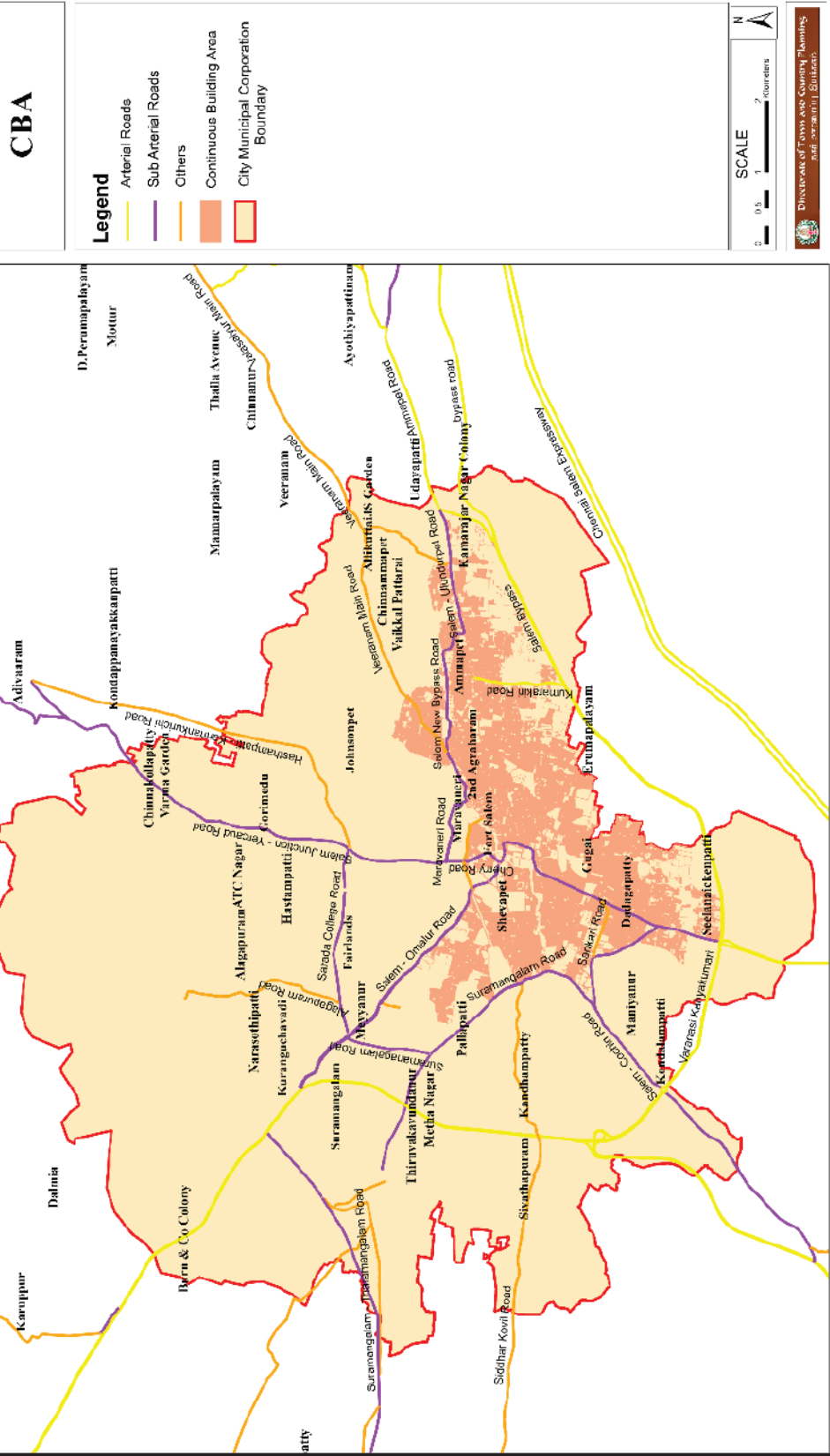
- Sankari road
- Cherry road
- Salem new busstand road
- Kumari road
- Salem-Ulundurpet
- Salem-Omalur road

10.4.3 Proposed Land use

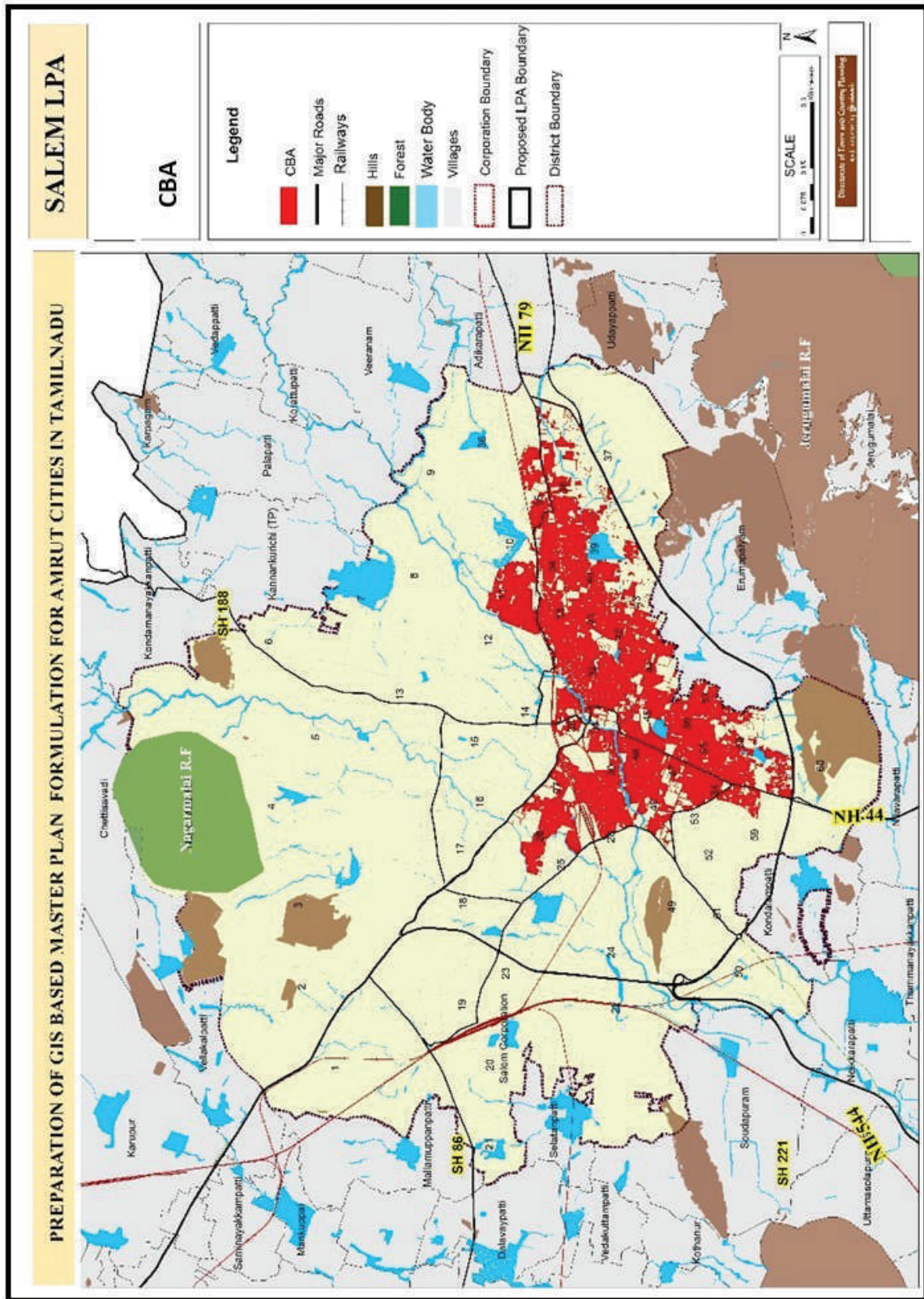
In the year 2019, as per the city's planning, the Continuous Building Area (CBA) is defined separately from other building categories. For Non-High Rise Buildings, a height of 18.30 meters is permitted, while for High Rise Buildings, the permissible height ranges from 1.0 to 6.0 meters. The development aims to ensure urban aesthetics, with specific regulations for height variations. Additionally, historical structures, cultural heritage, and environmental conservation are considered in planning and development processes.

SALEM LPA

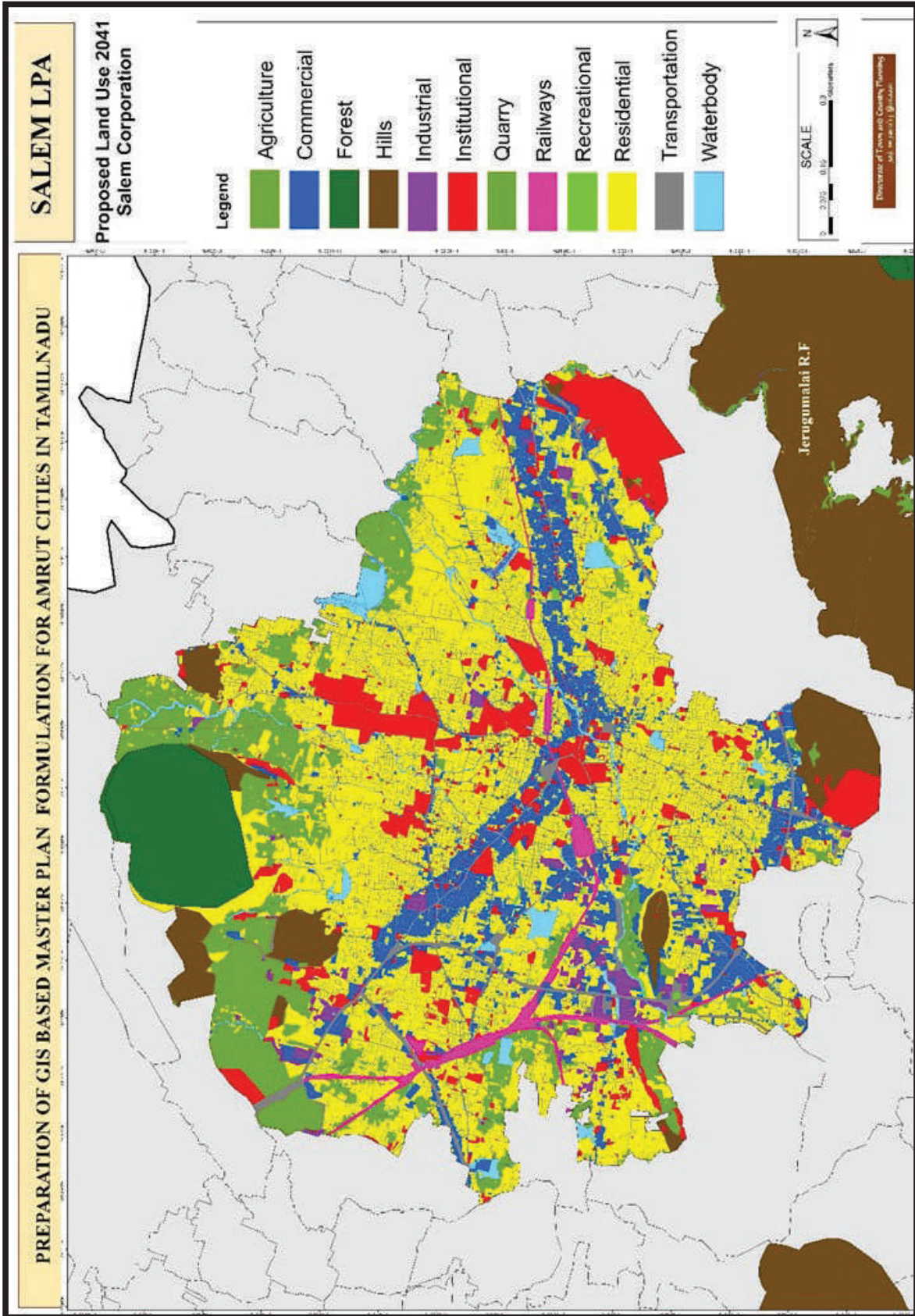
PREPARATION OF GIS BASED MASTER PLAN FORMULATION FOR AMRUT CITIES IN TAMILNADU



Map 30: Continous Built Up Area



Map 31: Road Network CBA



Map 32: Landuse in CBA



{ 11 } Tourism and Heritage

11.0 TOURISM AND HERITAGE

11.1 Introduction

Salem, also known as the Mango City in Tamil Nadu, bears the imprint of a vibrant history and cultural heritage. Its name, derived from 'sela' or 'shalya,' reflects the topography of the hills that surround the region, as evidenced by ancient inscriptions. Local folklore weaves tales of Salem being the birthplace of the revered Tamil poetess Avvaiyar, adding a poetic allure to its historical narrative. Throughout epochs, Salem, alongside Coimbatore, found itself under the sway of the Madurai Nayaks until the early 18th century when it became a battleground in the Mysore-Madurai war, eventually falling under the rule of Hyder Ali. In a significant administrative shift in 1965, Salem District underwent bifurcation into Salem and Dharmapuri Districts, reshaping the landscape of the region. Against this backdrop, Salem emerges not only as a city with a unique cultural identity but also as a cradle of political influence. Pioneering figures such as Salem Ramasamy Mudaliar, C. Vijaya Raghavachariar, Pagadala Narasimhalu, C. Rajagopalachari (Rajaji), and Dr. Subbarayan embarked on their political careers in Salem, leaving an enduring legacy on the city's political canvas. Salem, with its blend of historical significance and political prominence, stands as a testament to the dynamic interplay between culture, history, and leadership in Tamil Nadu.

11.2 Tourist Attractions

11.2.1 Sivan Temple

Located 8 kilometers from Salem, the Sahasra Lingeswarar temple complex at Ariyanur is a pilgrimage site. The hill hosts smaller temples dedicated to Venkateswara, with sanctums for Mahalakshmi and Andal. The central attraction is the Lingeswara temple, featuring a Nandi statue and a Siva Lingam on a pedestal. The complex offers a tranquil ambiance against a scenic backdrop, making it a destination for spiritual seekers.

The Sahasra Lingeshwarar complex comprises 1008 statues dedicated to Lord Shiva, including the Nandi Bull and Linga, winding up a hill. Noteworthy is the Aarupadai Veedu Murugan temple, complementing the divine experience with its reverence for Lord Murugan. The Sahasra Lingeshwarar temple complex is a convergence of divinity, architectural marvels, and natural beauty, providing a unique opportunity to witness the essence of multiple gods in one location.



Figure 92: Sivan Temple

11.2.2 Ramar Temple

Sri Kodandapani Ramar Temple in Ayothiapattanam, Salem, stands as an ancient masterpiece showcasing architectural brilliance. Located just 15 kilometers from Salem City, this sanctuary dedicated to Lord Rama exudes divinity and historical richness. The temple's entrance is marked by a gopuram and a wooden chariot, both adorned with carvings. Inside the temple, the main sanctum devoted to Lord Rama is surrounded by pillars. Notably, these pillars, when tapped, produce sounds, unveiling a musical dimension to the temple's architectural charm. A visit to this gem is not just a spiritual experience but also a journey through an ancient canvas of artistry.

The Sri Kodandapani Ramar Temple stands as a testament to architectural wonders near Salem. Its carvings, especially on the pillars, showcase the skills of ancient sculptors. The temple, often overlooked, welcomes visitors with a sense of divine tranquility and a historical ambiance. The weathered wooden chariot near the entrance echoes the architectural splendor held within. The temple's central sanctum, dedicated to Lord Rama, is adorned with pillars, each narrating a story of finesse. As a beacon of heritage, this temple offers spiritual solace and a connection to the region's historical legacy.



Figure 93: Ramar temple

11.2.3 Sankagiri Fort

Sankagiri Fort, preserved by the Archaeological Survey of India, is a relic of South Indian history. Situated 22 km from Erode and 38 km from Salem, this architectural structure dates back to the 15th century under the Vijayanagar Empire. It boasts 12 walls, some added during the British era. Perched atop a hill, the fort served as a British tax storage facility and later became a military base, witnessing strategic maneuvers by Tippu Sultan and the British army. The hill's topography makes only one side climbable, adding to the fort's natural defenses.

Perched atop a hill, the fort's design is notable, with only one side being climbable due to the steepness of the others. The complex features structures such as a death well, granary, two masjids, two Varadhraja Perumal temples, former British Army administrative buildings, and cemeteries used by the armies stationed at the fort. Within the fort, the patriot Dheeran Chinnamalai met his end, being hanged by the British. The fort, with its historical significance and architectural features, stands as a witness to the ebb and flow of time, narrating tales of conquests, struggles, and sacrifices.



Figure 94: Sankagiri fort

11.2.4 Dheeran Chinnamalai Pillar Memorial

Chinnamalai's legacy is one of valor and resilience, evident in the battles he waged between 1801 and 1804 in locations such as Cauvery, Odanilai, and Arachalu. The opening of this memorial honors his contribution to the fight for freedom and serves as a reminder of the sacrifices made by individuals like Chinnamalai in the struggle against colonial rule.

The Dheeran Chinnamalai Pillar Memorial, opened to the public in Sankagiri, Salem, stands as a tribute to Chinnamalai's spirit and sacrifice for independence. Born on April 17, 1756, in Melapalayam within the Erode district, Chinnamalai became a symbol of resistance against the British East India Company, leading a rebellion in 1792. The memorial marks the site where Chinnamalai was captured by the British and subsequently hanged at Sankagiri Fort on July 31, 1805.



Figure 95: Dheeran Chinnamalai Pillar Memorial

11.3 Events and festivals

11.3.1 Malayali Pilgrim festival

The Servarayan Kaveri Amman Temple in Yercaud hosts an annual festival drawing thousands of Malayali pilgrims. This celebration serves as a religious and cultural event, contributing to the traditions of Yercaud. Pilgrims gather to partake in the festivities, creating an atmosphere of devotion and communal celebration that enhances Yercaud's appeal as a spiritual destination. Another celebration in the region is the Adiperukku Festival, an annual event in Mettur every August. This festival holds cultural and religious importance, signifying a time of reverence and festivity. Residents and visitors come together to participate in rituals, prayers, and communal activities,

fostering a sense of unity and shared joy. The Adiperukku Festival adds vibrancy to the cultural calendar and emphasizes the communal spirit ingrained in the fabric of life in Yercaud and its surrounding regions.

11.3.2 Kottai Marriamman Temple

During the months of July and August in Tamil Nadu, the Mariyamman Temple festival takes center stage, showcasing religious fervor and cultural vibrancy. Widely celebrated across the state, this annual event reflects the rich traditions defining Tamil Nadu's cultural landscape. The weeklong festivities, featuring processions, rituals, and communal gatherings, honor Mariyamman, the goddess associated with rain and fertility. Among the renowned Mariyamman Temple festivals, the celebration at the Kottai Mariyamman Temple is notably significant. Devotees from various places converge at this sacred site to participate in rituals and seek the blessings of the goddess. The culmination of the weeklong celebration includes a fire walk, a traditional practice holding deep spiritual significance. This symbolic act not only represents devotion but also serves as a collective expression of purification and faith.



Figure 96: Kottai Marriaman Temple

11.3.3 Mettur dam

Mettur, located 60 km from Salem, serves as an industrial town and a picnic spot along the Kaveri River. The town exports river fish to distant places like Calcutta and houses an irrigation and hydroelectric power system centered around the Mettur Dam and Stanley Reservoir. The dam, an engineering marvel constructed in the late 1920s, spans 5,300 feet across the Kaveri, regulating its flow. With a reservoir primarily designed for irrigation and a capacity of 5,46,000 cubic feet, the dam also contributes to electricity generation. The scenic park opposite the dam adds to its allure, attracting tourists with lush lawns, fountains, and picturesque views, making it a serene retreat and a key tourist destination in the region.



Figure 97: Mettur Dam

11.4 Salem Arts and Culture

Art and culture serve as a reflection of civilization, portraying human values and preserving ancient traditions. In the Salem district of Tamil Nadu, a diverse range of art forms, including paintings, architecture, sculpture, music, dance, and theater, highlights the rich cultural heritage. Rural arts, such as Theru Koothu (Street Play), Isai Nadakam (Musical drama), Karagattam (Pot dance), and Bommalattam (Puppetry), thrive in the Salem area, showcasing the region's cultural pride.

The broader classifications of Art and Entertainment, namely Literature (Iyal), Music (Isai), and Dance or Drama (Nadagam), find representation in the district. Theru Koothu, once a village performance, now adapted for modern stages, remains deeply rooted in tradition. Notable locations like Nallur, Mecheri, Jalakandapuram, Tharmangalam, and Sankari circles are vital hubs for Therukuthu artists, preserving these artistic legacies through generations. Musical drama, performed with various themes, has troupes in Kugai, Kitchipalyam, Sevapettai, and Ammapetai in Salem District presenting plays like Sathyavaan Savithri, Pavazhakkodi Charithram, Valli Thirumanam, Madurai Veeran, Chitraangi Vilaasam, and Nalla Thangal. The Salem Drama Actors' Association, with the largest membership among Drama Actors Associations in Tamil Nadu, operates in its building in Salem Kallanguthu.

The district has also contributed to the development of cinema. Modern Theaters Ltd, an Indian film studio in Salem, started by T. R. Sundaram in 1935, produced over 150 films until 1982 in various languages, including Tamil, Telugu, Kannada, Malayalam, Hindi, Sinhalese, and English. Salem stands as a unique place in Tamil Nadu, preserving and fostering the three dimensions of drama—street theater, musical drama, and film.

11.4.1 Karagattam

It is a dance dedicated to Goddess Mariamman, believed to bestow the earth with rains and make it a cool place to live in. This dance is generally classified into two categories. Aatta Karakam [just for fun and play], one of the two types, is performed with a decorated pot on the head, doing the balancing act, which brings joy and happiness to everyone. The other category is called Sakthi Karakam, which is performed only in temples during the festival to fulfill the religious aspect of the art. It is performed with Naiyandi Melam in the background. This dance can be performed by both men and women, singles, pairs, or groups. Acrobatic movements such as dancing on a rolling block of wood, going up and down a ladder, and threading a needle are some movements performed by the dancers. Salem Thadagapatti has produced excellent exponent groups of this art.

11.4.2 Bommalattam:

It is popularly called the Puppet Show in English. Cultural messages and scenes from the great epics of Ramayana and Mahabharata are performed through the puppet show. It is enacted and spread through performers from behind the screen, with the help of dolls in the foreground. Iron rods are suspended from above, and the dolls (only visible through a window opening from a height of 10 ft.) are connected by black strings manipulated by the performers from behind (not visible to the audience) to achieve different movements of the dolls to fulfill a sequence, and the play is enacted from the beginning to the end.

11.4.3 Adimelam:

Refers to a band comprising ancient musical instruments like kattai Kuzhal (small wind instrument), Manmelam (drum covered with leather in a cylinder made of clay), Small drum called Thamuku, Big Drum called Thudumbu, Urumi (a double-headed hourglass-shaped drum), Thalam (the beat counter), and Oothu (the pitch instrument for Kattai Kuzhal). This band is available in Pallipatti in Metur Taluk and other places in the district.

11.5 Department of Art and Culture

In December 1991, the Government of Tamil Nadu established a dedicated department, the "Department of Art and Culture," to focus on the development of music, drama, dance, painting, sculpture, and folk arts. The primary objective is to showcase and preserve the traditional cultural heritage of Tamil Nadu, especially for the younger generation.

The Department of Art and Culture diligently works to extend Tamil music, art, and culture to every corner of the state, emphasizing the preservation and promotion of traditional arts. Its efforts include providing performance opportunities for artists involved in these arts, offering arts training to the younger generation, and safeguarding vanishing art forms. This is achieved through performing arts and fine arts institutions that specialize in music, dance, drama, folk arts, painting, and sculpture.

Furthermore, the department organizes cultural functions to exhibit Tamil culture in other states and countries, recognizing and rewarding contributions through district-level and state-level awards. Financial assistance is also extended to elderly, financially disadvantaged artists, contributing to their economic well-being and the revival of endangered art forms.

11.5.1 Regional Culture centre salem

The Salem Regional Cultural Centre, established in 1997 under the Department's control, plays a vital role in coordinating cultural activities in the region. As part of a network of seven Regional Cultural Centres, it focuses on organizing diverse cultural events, competitions, and training programs within the district. The center actively contributes to the preservation and promotion of cultural heritage by recognizing and supporting local artistic talent through the issuance of Identification Cards by the District Art Society.

Situated within the Salem Cultural Complex, a purpose-built facility opposite Thalavaipatti Aavin Milk dairy, the Salem Regional Cultural Centre serves as a centralized hub for cultural initiatives. This dynamic center houses the District Music School, Jawahar Bal Bhavan, and the Folk Artiste Welfare Board office. Together, these components create a space that nurtures, celebrates, and sustains the rich cultural legacy of the region. The center also administers schemes for District Art Societies, District Music Schools, Jawahar Bal Bhavans, and the Folk Artistes Welfare Board. District Level Awards are conferred on distinguished artists, reinforcing the significance of their contributions to the cultural landscape.

11.5.1.1 Classical art organisations

"Tholkappiyam" mentions various types of music pertaining to the five landscapes (Thinai) of Sangam Literature. Poems from the Sangam era contain numerous references to various musical instruments. Thiruvalluvar in his Thirukkural (573) expresses, "Where not accordant with the song, what use of sounding chords." Saint Manickavasagar, in Thiruvasagam, states that lyrics embedded with music will always receive rewards.

Famous musicians like Salem Desikan and Salem Jayalakshmi have lived and contributed to the development of Classical music in Salem. Srimat Thiyagaraja Venkataramana Bhagavatha Swami Magotsava Sabha, Salem Sangeetha Vidvat Sabha, Salem Amateur Arts conduct music and dance performances. Salem Kamban Kazhagam and Ammapettai Markazhi Peruvizha Committee also organize literature-related festivals.

11.5.1.2 District Government Music School-Salem

Tamil Isai stands foremost in projecting ancient Tamil culture. The ancient Tamil art forms of music and dance are intertwined, providing mental peace to our minds. Music educational institutions under the Art and Culture Department contribute to educating and promoting the importance of music to the younger generation.

To promote and propagate Tamil Isai throughout Tamil Nadu, and to encourage the younger generation interested in music while popularizing music education among them, 17 District Government Music Schools were established, including one in Salem. These schools conduct three-year Certificate Courses in Vocal Music, Bharathanatyam, Nathaswaram, Thavil, Thevaram, Violin, and Mridangam at the Salem District Government Music School.

11.5.1.3 Jawahar Siruvar Manram-Salem

In order to provide basic art education along with general education to children in the age group of 5 to 16 years, impart arts training to children, channelize the students in the right path, bring out their latent artistic talents, and give opportunities for the conduct of art programs, identifying their special talents, 40 Jawahar Siruvar Manrams are functioning throughout the state, including the Salem district Jawahar Siruvar Manram. Training is given in four disciplines: Vocal Music, Bharathanatyam, Gymnastics, Drawing, and Painting, at the Salem District Siruvar Manram.

11.5.1.4 District Art Societies

The District Art Societies, headed by the District Collector in each district, are functioning with the aim of identifying and assisting artists in their respective districts.

Their objectives include promoting and preserving the rich traditional Tamil arts, recognizing artistic talent, and conferring awards at the district level. Since the year 2002-2003, the government has been implementing a scheme to provide awards to five eminent artists in each district, considering their age and eminence in the arts. Starting from the year 2017-2018, the award amounts given to the artists for district awards are as follows:

The scheme of issuing Identification Cards to artists in districts through the District Art Society has been implemented by this department since the year 2002-2003. These Identification Cards are beneficial for artists, enabling them to receive financial assistance and obtain priority in cultural programs.

11.5.1.5 Tamil Nadu Folk Artistes Welfare Board

The Tamil Nadu Folk Artistes Welfare Board was established to offer social security and welfare schemes to folk artists, preserve traditional folk art forms recognized by the government, and provide training in folk arts to the younger generation. In Salem District, 1838 folk artists have registered as members of the board. An amount of Rs. 17.35 lakh has been sanctioned to 1,222 folk artists for various purposes, including assistance for their children's education and marriage expenses, purchase of spectacles, assistance on the natural death of a registered folk artist, free instruments and costumes, and ornaments issuing scheme. The board has also extended Covid-19 relief funds up to October 31, 2020.



{ 12 } Environment

12.0 ENVIRONMENT

12.1 Introduction

Environmental considerations play a pivotal role in determining the sustainability of a region. The delicate balance between various environmental facets and development is a key factor influencing the progress and liveability of an area. Among the multitude of factors impacting the liveability of a region, land and water emerge as the most critical. As the demand for water rises, there is a concurrent surge in the demand for urban land. Urban areas attract individuals seeking employment, entertainment, shopping, and an overall elevated standard of living.

However, this influx of people into urban centres is often met with inadequate environmental infrastructure to support the ensuing population growth and increased population densities. The resulting congestion gives rise to environmental hazards and degradation, underscoring the urgent need for strategies to reverse this environmental deterioration. Consequently, the rate of urban population growth in developing countries serves as a direct indicator of the spatial concentration of people, industries, commerce, vehicles, energy consumption, water use, waste generation, and other environmental stresses.

This chapter delves into a comprehensive analysis of various environmental aspects to assess the current environmental conditions of the planning area. The findings of this analysis are presented alongside a set of proposed strategies aimed at safeguarding and enhancing the environmental quality of the planning area. The ultimate goal is to strike a harmonious balance between urban development and environmental preservation, ensuring the long-term well-being and resilience of the region.

12.1.1 Physiography

Salem, a geological marvel nestled in the embrace of the Eastern Ghats, unfolds its grandeur through a captivating physiography. The district boasts rolling hills, with the Shevroy hills commanding attention, reaching a pinnacle at 1900 meters. The topography reveals a dynamic range, spanning elevations from 150 to 400 meters above Mean Sea Level, offering a visually stunning landscape of elevated peaks and

expansive plains. The Shevroy hills, with their lofty summits and lush greenery, not only enhance the district's aesthetic appeal but also significantly influence weather patterns and ecological diversity. The River Cauvery, along with its tributaries Sarabanga and Thirumanimuttar, forms a crucial lifeline to Salem's western region, while Vasishta Nadhi and Vellar enrich the eastern landscapes. This intricate interplay of hills, plains, and rivers defines Salem's identity as a region blessed with diverse and captivating terrain, creating a picturesque canvas that reflects the geological wonders of the Eastern Ghats.

12.1.2 Hydrogeology

Salem district's subterranean landscape is a testament to its geological richness. Resting on Archaean Crystalline formations, the district features recent alluvial deposits tracing the courses of key rivers like Cauvery, Thirumanimutharu, and Sarapangandhi. While the Cauvery flows perennially, other rivers come to life only during the rainy seasons. The hydrogeological foundation is sculpted by weathered, fissured, and fractured crystalline rocks, coupled with recent alluvial deposits that form essential aquifer systems.

The porous formations are predominantly represented by river alluvium, strategically confined to major river and stream courses. Groundwater exists under phreatic conditions, with aquifers exhibiting a maximum saturated thickness of up to 10 meters, contingent on topographic conditions. The Archaean-age crystalline rocks, encompassing gneisses, granites, Charnockite, and associated rocks, present a weathered mantle where groundwater occurs phreatically, and in fractured zones, it exists under semiconfined conditions. The thickness of the weathered mantle, ranging from less than a meter to a substantial 20.10 meters, predominantly lies within 15 meters depth across the major part of the district.

Testing the hydrogeological potential, large-diameter wells in crystalline rocks exhibit specific capacities ranging from 31 to 200 liters per minute per meter of drawdown. The yield characteristics of wells vary significantly, influenced by topographic conditions, lithology, and the degree of weathering. Bore wells drilled to depths of 70

to 100 meters by various state agencies, primarily for domestic purposes, boast yields ranging from 100 to 600 liters per minute. In the comprehensive groundwater exploration program led by the Central Ground Water Board, successful bore wells drilled to depths of 200 meters below ground level exhibit yields ranging from 0.50 to 14.00 liters per second. This intricate interplay of geological features underscores the district's hydrogeological complexity and potential.

12.1.3 Geomorphology

The expansive canvas of Salem district unfolds as a Pedi plain, bordered by the majestic Shevaroy Hills to the northeast and Jarugumalai to the south. These elevated remnants, standing tall at over 1031 meters above mean sea level, bear witness to the denuded Eastern Ghats. The district gently slopes from these commanding heights towards the northeast, transforming into a vast expanse of plains that stretches until the eastern border.

Interwoven into the landscape are small residual hills, each with its unique character, such as Nagaramalai, Kanjamalai, and Kodhumalai. The general elevation of the area gracefully oscillates between 120 meters and 200 meters above mean sea level, contributing to the district's diverse and captivating topography.

Through meticulous interpretation of satellite imagery, distinct geomorphic units have been identified, enriching our understanding of the region's dynamic landforms:

- Structural hill
- Pediments
- Shallow Pediments
- Buried Pediments
- Alluvial plain

12.1.4 Soil

The diverse soils of Salem district unfold into four primary types: Red Soil, Thin Red Soil, Red Loam, and Sand red ferruginous and red sand. Red soil, the predominant variant, blankets a significant portion of the district, with Thin Red soil and Red Loam

SALEM LPA

Physiography

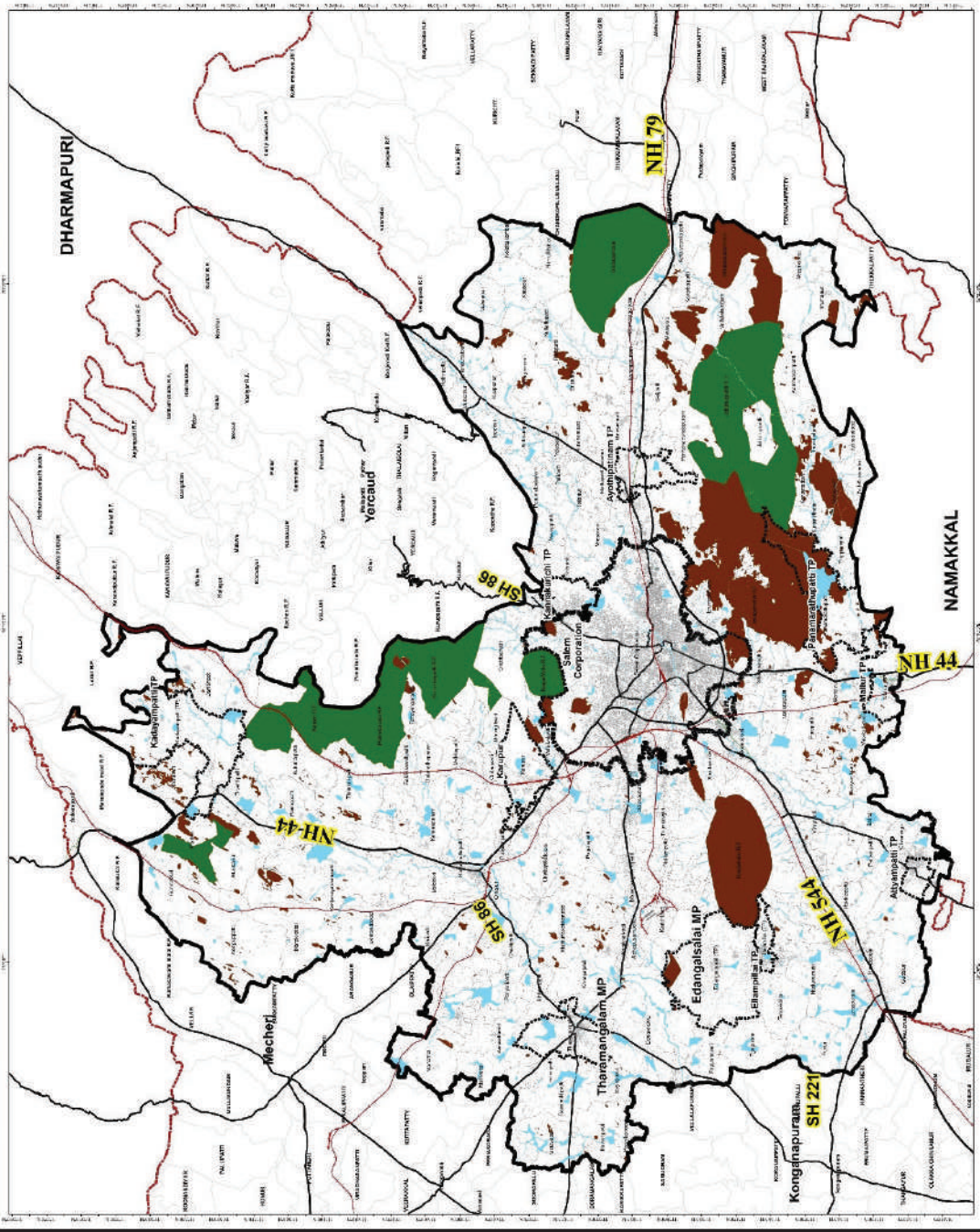
Legend

- Buildings Footprints
- Major Roads
- Railways
- Water Body
- Forest
- Hills
- Corporation Boundary
- LPA Boundary
- District Boundary



Directorate of Town and Country Planning
(part of Government of Tamil Nadu)

PREPARATION OF GIS BASED MASTER PLAN FORMULATION FOR AMRUT CITIES IN TAMILNADU



Map 34: Physiography of Salem LPA

following suit. Notably, the expanses of Sankari, Edappadi, Tharamangalam, Omalur, and Mettur blocks showcase the rich tapestry of red soils.

In the intricate mosaic of Salem's soil composition, black loam emerges as the epitome of fertility, fostering ideal conditions for agricultural productivity. Particularly in and around Attur, the red soil rivals the productivity levels of loam, showcasing its agricultural resilience.

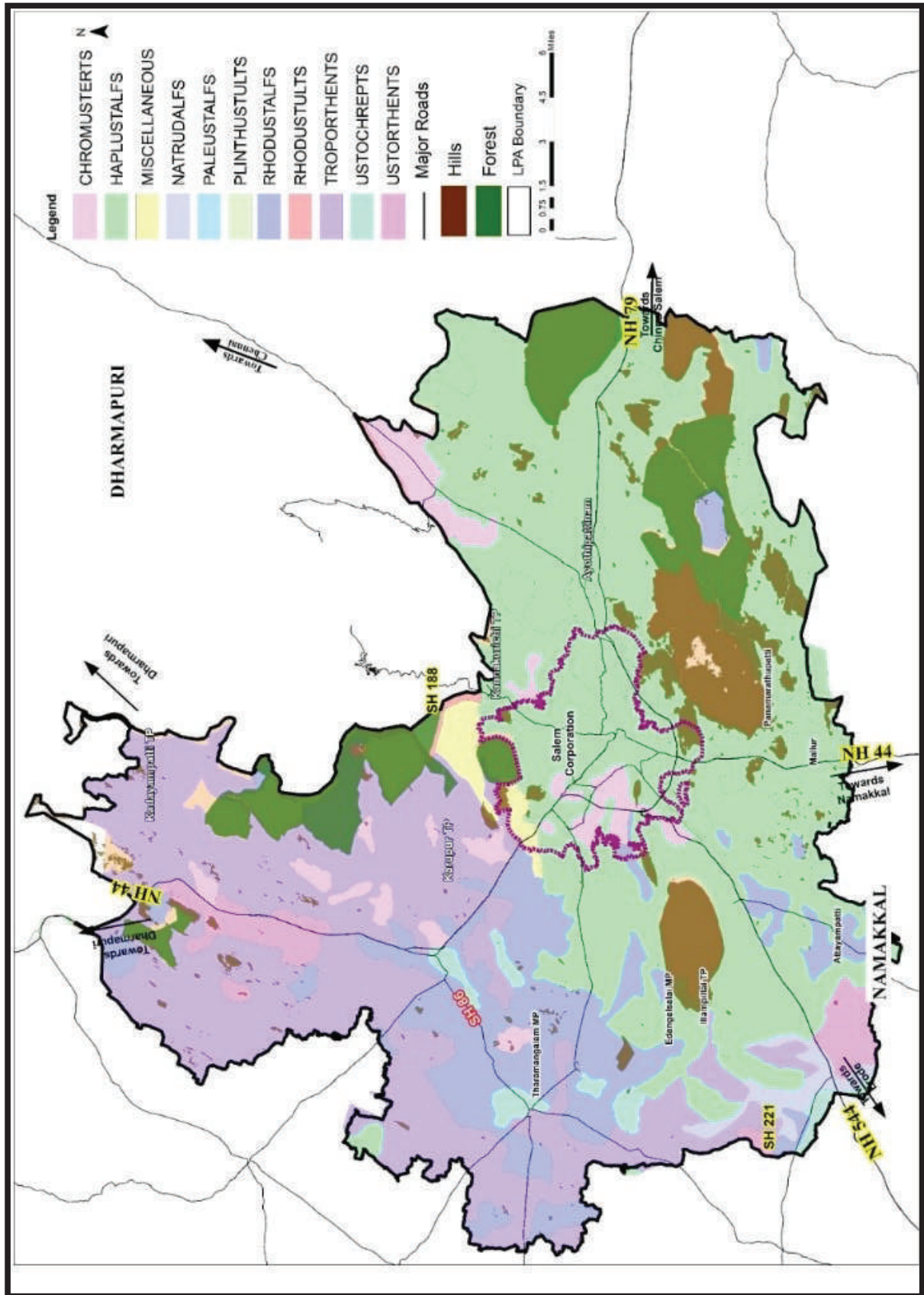
The genesis of black soil lies in alluvial deposits enriched by a red subsoil, adding depth and complexity to Salem's soil narrative. This understanding of the district's soil diversity serves as a pivotal guide for sustainable land use planning within the overarching Master Plan. It ensures that the unique characteristics of each soil type are harnessed effectively, contributing to the overall environmental health and productivity of the Salem district.

12.1.5 Climate and Rainfall

Salem has a tropical Savanna Climate, offering a pleasant ambiance throughout the year, except the summer months. The yearly cycle in Salem and its surroundings unfolds across distinct seasons:

Summer (March, April, and May): Characterized by warmth, the onset of the South-West Monsoon provides a break from the heat. South-West Monsoon Period (June, July, and August): The monsoon brings relief from summer's intensity, marking a shift in weather patterns. North-East Monsoon Period (September, October, and November): This period heralds the arrival of the North-East Monsoon, influencing precipitation and weather conditions. Winter Season (December, January, and February): The coldest months see the mean daily minimum temperatures dropping to 19.2°C and 19.6°C in Salem and Mettur Dam, respectively.

While Salem receives its primary rainfall from the North-East Monsoon, with an average annual precipitation of 920mm, the district is predominantly dry due to low rainfall. This characteristic imposes limitations on the potential for irrigation, adding a critical dimension to the region's agricultural dynamics. (Source: District website, DHDR 2017 and CDP)



Map 35: Soil Map for Salem

Table 91: Average annual rainfall of the district

Sl.no.	Year	Average Annual Rainfall (mm)
1	2010	720.04
2	2011	655.01
3	2012	487.39
4	2013	741.95
5	2014	801.48
6	2015	1133.86
7	2016	521.85
8	2017	196.12
9	2018	562.11
10	2019	975.40

Source: District Disaster Management Plan 2020

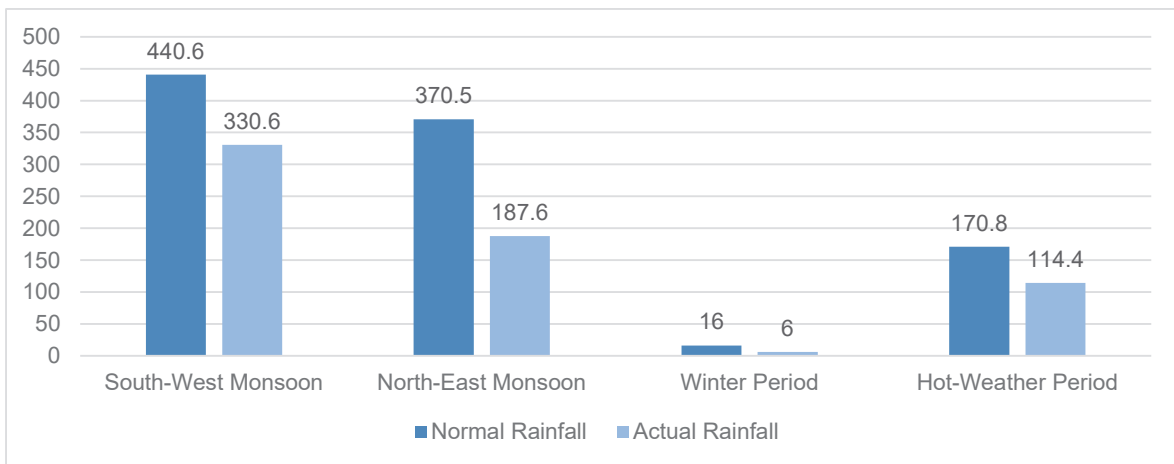


Figure 98: Season-wise rainfall data

Source: District Statistical Handbook, Salem District

12.2 Biodiversity

Salem District unfolds a mesmerizing tale of biodiversity, adorned by hills, plains, and meandering river basins. The region, graced by the Shevroy and Yercaud hills, stands as a sanctuary for a diverse array of plant and animal life, making it a haven for nature enthusiasts and a vital ecological hub.

12.2.1 Flora:

In Salem, there are different kinds of forests. In the Shevroy hills, there are evergreen forests that adapt to the undulating terrain and have many unique plants. In the lower elevations, the deciduous forests shed their leaves with the changing seasons that make Salem's nature look dynamic throughout the year. Salem also has teak plantations, which are not only good for the economy but also help keep nature in balance. The region is known for its healing traditions, with many plants used for medicine, connecting Salem's culture with sustainable healthcare.

At the heart of Kurumbapatti Zoological Park stands the *Peltophorum pterocarpum*, the Yellow-flame tree, forming dense, mature stands and contributing to the park's vibrant landscape. However, the park's flora extends beyond, featuring over 150 woody species, from densely packed wooded stands to riparian habitats along seasonal streams. Dry deciduous forest types manifest as Southern dry mixed deciduous forest and dry deciduous scrub, portraying an ongoing transformation of the woodland.

12.2.2 Fauna:

Salem is a great place for birds with its hills and water areas attracting different birds, both local and those that migrate. The Shevroy Hills are home to various animals like deer, playful squirrels, and snakes, creating a balanced and lively environment. Salem's diverse ecosystems support many insects, including beautiful butterflies that add charm to the surroundings while helping nature stay balanced. The rivers and water bodies in Salem are like a home for many types of fish, making the aquatic life in the Cauvery River and its tributaries rich and dynamic.

Kurumbapatti Zoological Park serves as a sanctuary for Salem's diverse fauna. Primates like Bonnet macaques and Slender lorises charm visitors, sharing the park with graceful Spotted deer, Palm squirrels, Bandicoot rats, and bats. Avifauna thrives with 36 bird species, creating a symphony of bird songs. The reptilian realm includes the Fan-throated lizard, bronze grass skink, and Bengal monitor lizard. Water bodies and forest environs host various small vertebrates, invertebrates, and moisture habitat fauna, shaping a vibrant ecosystem within the park.

12.3 Water Bodies

Salem relies on two primary water resources: groundwater and surface water. Groundwater serves as the backbone for irrigation and boasts the highest number of home wells in Tamil Nadu. Despite this abundance, the district confronts a significant challenge marked by the over-exploitation of groundwater, notably apparent in various blocks, leading to a significant decline in the water table. While watershed programs have shown positive outcomes in addressing this issue, their impact is observed to be insufficient in adequately replenishing the water table.

In terms of surface water, Salem is strategically located within the Cauvery and Ponnaiar river basins, with vital watersheds contributing to an intricate network of rivers. The perennial Cauvery River, along with tributaries like Sarabanga and Tirumanimuttar from the Shevroy hills, enriches the district's surface water wealth. Key lakes, including Panamarathupatti and Mookaneri, play a crucial role in sustaining water resources.

Despite these advantages, surface water in many parts of the city has been compromised due to changes in land use and climatic patterns, rendering it unusable. The challenge lies in balancing the utilization and preservation of these vital water sources for the sustainable development of Salem.

12.3.1 Groundwater

An in-depth analysis of groundwater levels has been conducted using data from 41 observation wells monitored by the Tamil Nadu Water Supply and Drainage Board (TWAD). The examination encompasses both post-monsoon and pre-monsoon periods, providing a comprehensive understanding of the district's hydrological dynamics.

The five-year average groundwater levels, measured in meters below ground level, reveal the following trends for both pre-monsoon and post-monsoon seasons.

Table 92: Groundwater table for Ore and Post Monsoon

	2010	2011	2012	2013	2014	2015	2016	2017	2018	2019	2020

Post Monsoon Ground water level in m January	9.7	7.1	5.9	10.6	9.5	11.1	7.4	14.5	9.9	11.2	9.0
Pre-Monsoon Ground water level in m May	14.7	9.9	9.9	18.1	18.5	11.5	11.4	15.2	13.0	15.1	12.0

Table 93: Average Ground water table for pre and post-monsoon

Jan 201 3	May 201 3	Jan 201 4	May 201 4	Jan 201 5	May 201 5	Jan 201 6	May 201 6	Jan 201 7	May 201 7	Jan 201 8	May 201 8	Jan 201 9	May 201 9
10.6	18.1	09.5	18	11.1	11.5	07.1	11.3	14.5	25.7	09.9	13.0	24.4	15.1
5 Years Pre-monsoon Average							12.4 m						
5 Years Post monsoon Average							14.6 m						

Source: TWAD Board

12.3.1 River Thirumanimuthar

The Salem Corporation is situated alongside the Thirumanimutharu River, and its wastewater is currently released into the river. To manage this effluent, the Salem City Municipal Corporation has established four Sewage Treatment Plants (STPs) with a combined capacity of 98 million liters per day (MLD). Currently, three of these STPs are pending operationalization, while one is actively treating sewage, discharging the treated effluent into the Thriumanimutharu River.

However, the untreated sewage generated in the area is presently released into the Thriumanimutharu River. Particularly, industries such as Sago units, Textile Dyeing, and Bleaching units are situated along the riverbanks, contributing to the discharge of untreated sewage into the Thirumanimutharu River. Addressing this issue is crucial for safeguarding the environmental health of the region and ensuring the sustainable management of water resources.

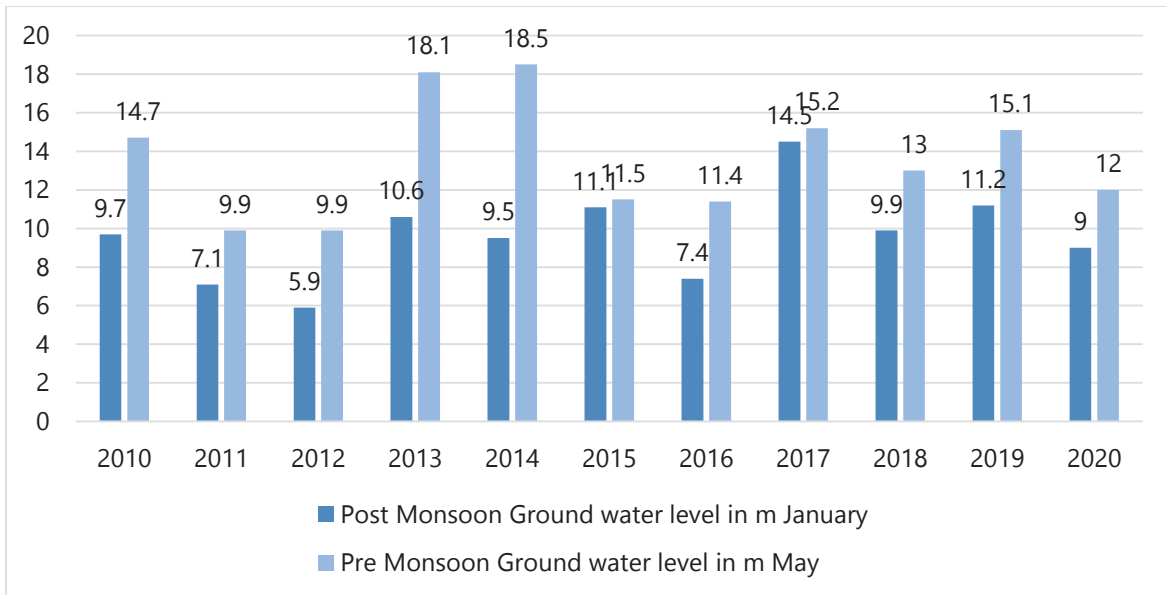


Figure 99: showing Ground water table (2010-2020)

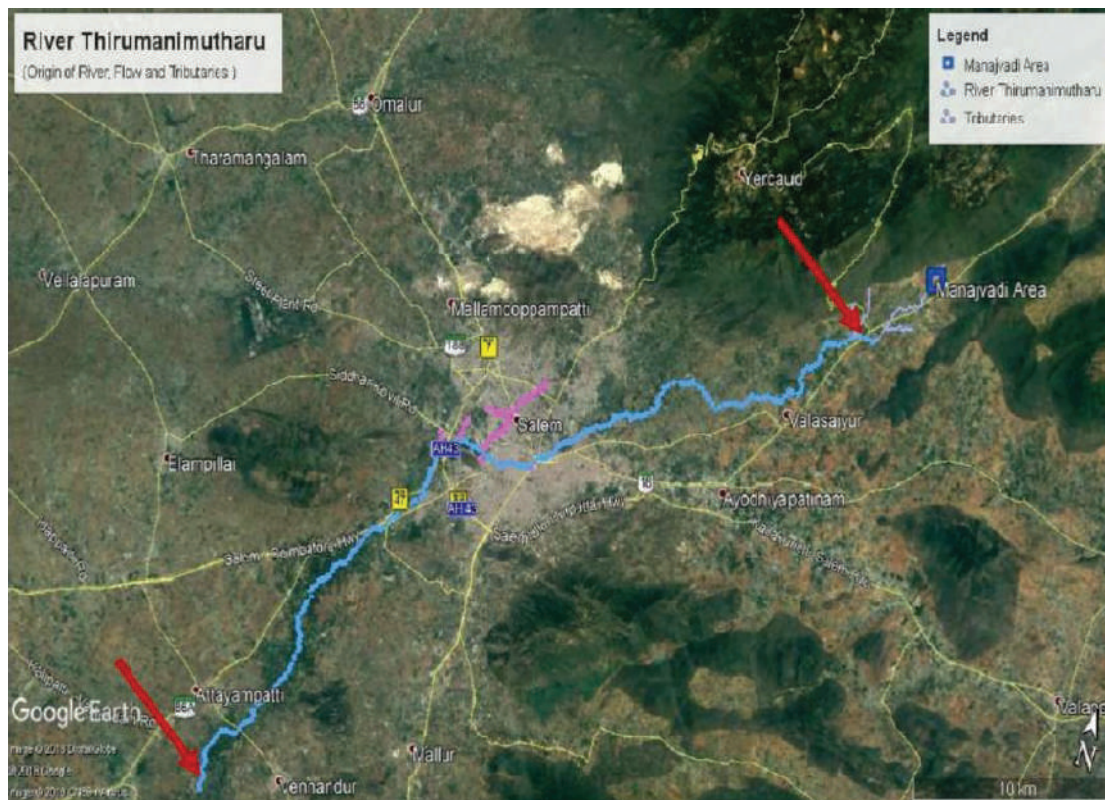


Figure 100: Thirumanimutharu- Salem to Papparpatti polluted stretch - 15km



Figure 101: Sewerage outfall and solid waste dumping points along the river

Table 94: Sewerage outfall and Solid waste dumping points

Sewage Out-fall Location	
1	Nearby Senqal Anai
2	Nearby Balaji Naaar
3	Gokul Nagar Jairam Colleae Back side
4	Anaimedu STP
5	Bose Ground, Old Bus Stand back side
6	Shevapet Police Station Market
7	Pallapatti lake overflow
8	Uthamasolaouram
Solid Waste Dumping Points	
1	Near Seelavari Lake
2	Near Gokul Nagar Bridqe
3	Anaimedu
4	Near Gundupodu Bridqe
5	Near Sandaipet road bridqe

6	Near Kandapatti Bypass bridge
7	Odai at Panchanhangi Eri

Table 95: Details of industries in Salem Corporation and surrounding area

SI. No	Taluk	LARGE				MEDIUM				SMALL				Total
		Red	Orang	Green	White	Red	Orange	Green	White	Red	Orange	Green	White	
1	Salem	2	13	3	0	1	8	0	0	76	205	65	7	380
2	Salem West	7	7	2	0	1	13	0	1	11	137	64	6	249
3	Salem South	1	2	2	1	0	4	2	1	74	162	64	8	321
	Total	10	22	7	1	2	25	2	2	161	504	193	21	950

Table 96: Details of industries generating trade effluent

Type of units	Salem	Salem West	Salem South	Total
Sago, Textile Dyeing/Bleaching, Dairy, Granite cutting, Steam Calendering, Washing, STPs, Steel	143	97	78	318

The Thirumanimutharu River falls under the category of a critically polluted river stretch, marked as priority I. The comprehensive analysis of water samples collected along the river reveals concerning trends, with notably low Dissolved Oxygen (D.O) levels, alarmingly high Biological Oxygen Demand (BOD), and elevated levels of Faecal Coliforms indicating contamination, mainly from sewage discharge. Remedial measures are urgently needed to restore the health and vitality of the Thirumanimutharu River. Source: Action Plan on Rejuvenation of River

Thirumanimutharu Salem to Papparapatti Stretch by Tamil Nadu Pollution Control Board.

Geologically, Salem district is predominantly characterized by hard rock formations, with over 90 percent of the region comprising Archaean age hard rocks, particularly the gneissic type. Charnockite occurs in pockets in Salem and Attur taluks. Quartz, Feldspar, and limestone, resistant to weathering, are also seen as patches in Charnockite and gneissic varieties, and the above rock types found in Sedimentary Formation: - Recent alluvial deposits such as sand, silt, clay, gravel, etc. Geochronological and isotopic investigations reveal a distinct geological history for the southern segment of the Salem Greenstone Terrain (SGT), positioned south of the Palghat–Cauvery Lineament (PCL). This history contrasts with the Dharwar Craton, showing significant crustal growth north of the PCL between 3400 and 2500 million years ago (Ma). The southern terrain underwent predominant crustal growth during the post-Archaean era, with multiple cycles of metamorphism, including the 550Ma Pan-African granulite facies event. The granulite terrain in Salem witnessed two significant periods of granitic activity: one during the Late-Archaean to Early Palaeo-Proterozoic era and the other during Neo-Proterozoic times. The older granites are confined to the southern part of Salem district, north of the Moyar–Bhavani–Attur Lineament (MBAL), while the younger granites from the Pan-African event are widely distributed south of MBAL. Rocks from the Khondalite and Charnockite groups underwent regional migmatization and retrogression, leading to the formation of various gneiss types under the migmatite complex. Migmatites, generally grey, may exhibit pink hues due to late-stage permeation by pink feldspar veins from potash metasomatism, adding a visually striking aspect to the geological features of the region.

12.4 Eco sensitive areas

The administration of forests in the revenue taluks of Salem, Attur, Peddanaikkenpalayam, Gangavalli, Thammampatty, Omalur, Edappady, Mettur,

Sankagiri, Yercaud, and Kadayampatty falls under the jurisdiction of the Salem Forest Division.

This division encompasses diverse landscapes, including disjointed hilly ranges of varying sizes, undulating foothills, and expansive plains. To facilitate description, these terrains can be categorized into distinct groups:

1. Shervaroy hills
2. Nagaramalai Hills
3. Palamalai hills
4. Suriyamalai Hills
5. Godumalai hills
6. Kanjamalai Hills
7. Pachamalai Hills
8. Jarughumalai Hills
9. Kalrayan Hills

12.5 Pollution

Salem is dealing with different pollution problems like air, water, noise, and industrial waste. Balancing the growth of cities with taking care of the environment is a big challenge. Government groups like the Tamil Nadu Pollution Control Board (TNPCB) and the Central Pollution Control Board (CPCB) are important in checking and fixing these pollution issues.

During Diwali, the TNPCB runs campaigns to tell people about using eco-friendly fireworks. They also check the air quality and noise levels during and after Diwali.

To stop the use of banned plastics, the TNPCB runs programs to educate people about the problems with these plastics. They have even shut down six places that were making banned plastics. In Salem's journey towards a better future, working together with government bodies and the community is key to finding the right balance between development and taking care of our environment.

12.5.1 Air Pollution

Air quality in Salem is closely observed through the National Ambient Air Quality program. Three monitoring stations, situated in Siva Towers, Meyyanur Main Road, and Salem, along with two locations in Mettur, contribute to this assessment. Additionally, the Tamil Nadu Pollution Control Board has installed another monitoring

station at Sona College of Engineering, Salem. Below is the status report of Ambient Air Quality for the month of November 2019:

Table 97: Air Quality Index

PLACE	PARAMETERS $\mu\text{g}/\text{m}^3$			AIR QUALITY INDEX	REMARKS
	PM ₁₀	SO ₂	NO ₂		
Salem (Siva Tower, Meyyanur)	30	7	20	30	Good
Mettur-I (Raman Nagar, Mettur)	35	6.3	21.2	35	Good
Mettur-II (SIDCO, Mettur)	37	6.1	19.4	37	Good

Source: District Environment Plan Salem-2019

12.5.2 Water Pollution

The Central Pollution Control Board (CPCB), in collaboration with State Pollution Control Boards, diligently oversees the water quality of major rivers and lakes through programs such as the Global Environmental Monitoring System (GEMS) and the Monitoring of Indian National Aquatic Resources System (MINARS).

River Cauvery is identified as a priority-I category in terms of pollution and undergoes close scrutiny. In Salem District, the river enters Mettur Village and exits at Koneripattir Village after covering a distance of 41.0 km.



Figure 102: Mettur Dam

To ensure ongoing monitoring, monthly water samples are collected from various sources,

including River Cauvery at Mettur, River Thirumanimutharu at Salem, River Vasista at Attur, and Yercaud Lake. These samples undergo detailed analysis at the Advanced

Environmental Laboratory in Salem, contributing to a comprehensive understanding of water quality in the region.

i. Sources of Pollution:

River Cauvery: Sewage from the municipality is directed to the existing three sewage treatment plants in Mettur, managed by the Mettur Municipality. Efforts are ongoing to connect the Underground Sewerage System (UGSS) where it hasn't been implemented.

River Thirumanimutharu: This river faces contamination from textile dyeing effluents, discharge from dyeing and bleaching units, sago industries, and automobile service stations within Salem Corporation. Additionally, untreated sewage from the Salem Corporation contributes to the pollution.

River Sarabanga: Untreated sewage from local bodies is a significant contributor to River Sarabanga's pollution. The composting yard along the riverbank exacerbates the environmental impact.

River Vasista: River Vasista experiences pollution from untreated sewage discharged by local bodies. Moreover, improper disposal of solid waste along the riverbanks is prevalent.

To ensure the health of water bodies, regular assessments are conducted by collecting monthly samples from key locations: River Cauvery at Mettur, River Thirumanimutharu at Salem, River Vasista at Attur, and Yercaud Lake. These samples undergo thorough analysis at the Advanced Environmental Laboratory in Salem.

In Salem District, River Cauvery enters at Mettur Village and exits at Koneripattir Village, traversing a distance of 41.0 km.

Acknowledging the pressing need for action, the State government has initiated the "Nadanthai Valley Cauvery" action plan. This strategic endeavor aims to revitalize and rejuvenate River Cauvery within the district, showcasing a commitment to sustainable environmental practices and the preservation of this vital water resource.

12.5.3 Noise Pollution

The current situation highlights a significant concern, as a substantial portion of the population in Salem is consistently exposed to noise levels exceeding 65 dBA on a daily basis. Scientific consensus underscores that residing in areas with an LA eq exceeding 65 dBA places an urban population at a heightened risk for various subjective effects, encompassing psychological, sleep, and behavioral disorders. Despite these challenges, notable efforts have been made to address the issue of noise pollution.

12.5.4 Industrial Pollution control

A total of 2,078 industries in Salem have secured consent from the Board, with classifications falling into the categories of Red, Orange, and Green, reflecting the respective polluting nature of these industries. Among these, 1,926 industries have acquired consent to operate, while the remaining 152 industries have secured consent to establish.

Table 98: Status of Industries in Salem District

Category	Red	Orange	Green	Total
No. of Industries	410	1237	431	2078

Source: Environment Report Salem 2018

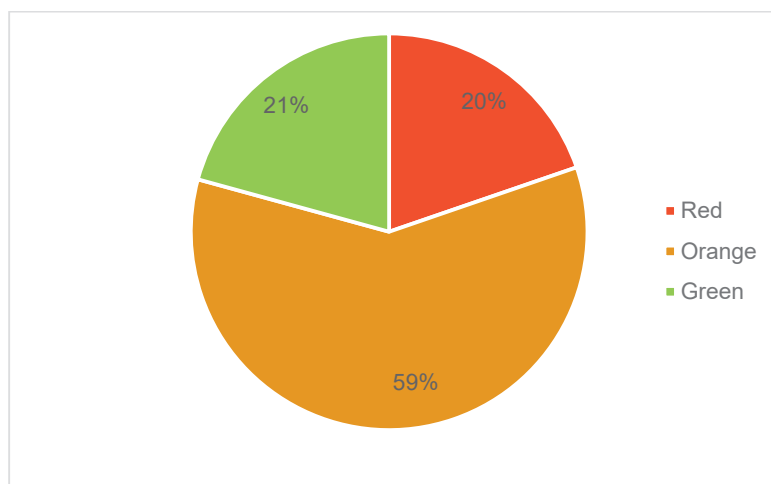


Figure 103: Category of industries in Salem District

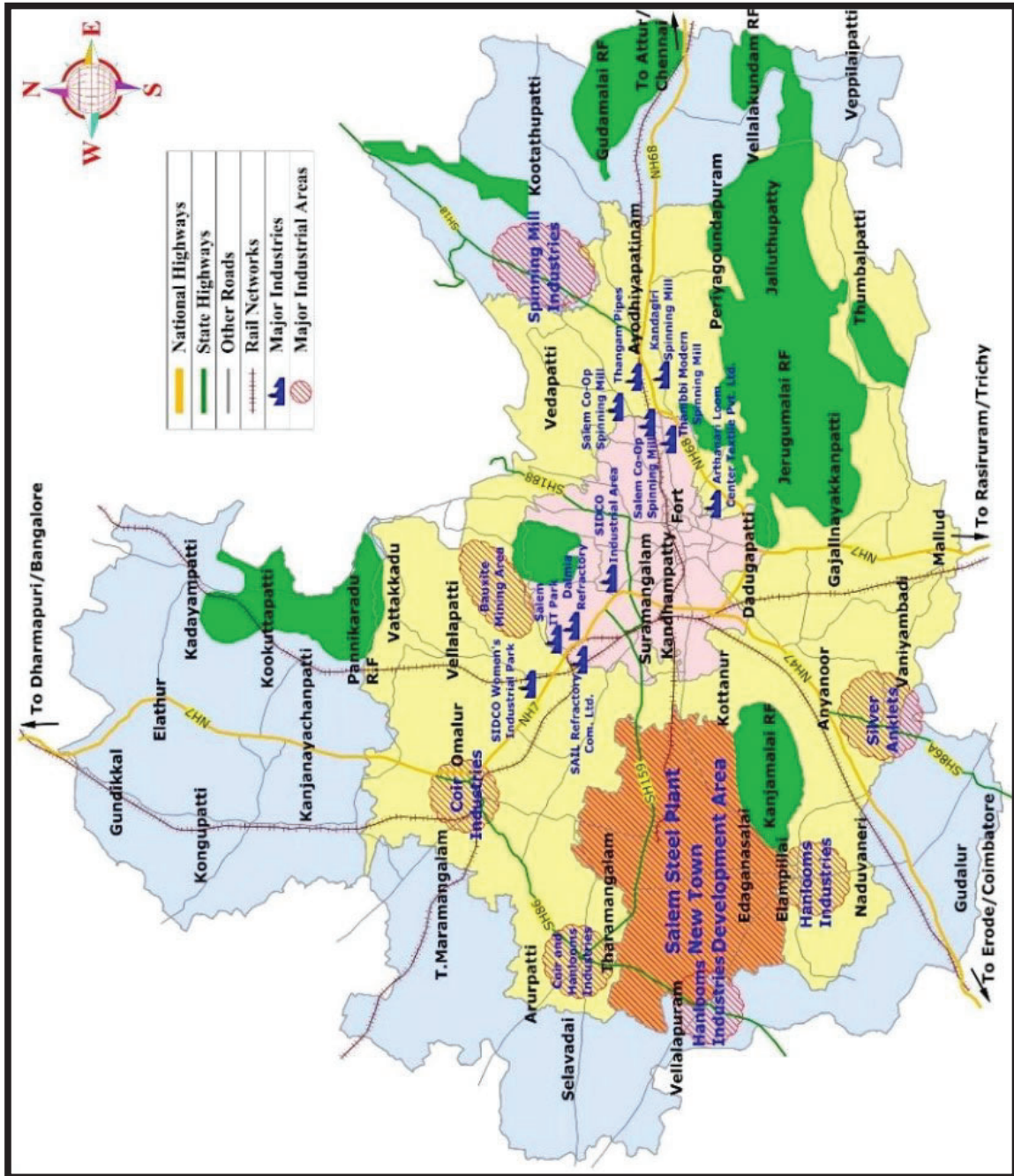
In the below mentioned red category industries, there are 7 Nos. of 17 category industries and 10 Nos. of Red large industries (Textile Dyeing – 1, Chemical - 5, Dairy-2, Foundry – 1, LPG Bottling – 1 No)

Within the jurisdiction of this office, a number of highly polluting industries, falling under the 17 Category, are operational. These include:

1. Chemplast Sanmar Limited (Caustic Soda Plant)
2. Mettur Thermal Power Station Unit-I
3. Mettur Thermal Power Station Unit-II
4. JSW Steels Limited (Thermal Power Plant)
5. JSW Steels Limited (Steel Plant)
6. Chemplast Sanmar Limited (Thermal Power Plant)
7. Ramco Cements Limited (Cement Grinding Unit)

Additionally, there are 94 bleaching and dyeing units, all of which have implemented a zero-liquid discharge system. Notably, the Hon'ble Chief Minister of Tamil Nadu announced a scheme in the Tamil Nadu Legislative Assembly on 11.08.2014, outlining plans for the establishment of a Common Effluent Treatment Plant (CETP), and the identification of suitable land for this initiative is currently in progress.

Furthermore, the district hosts various other industrial units, including stone crushing units, stone quarries, steel rerolling mills, chemical units, dairy, and milk chilling units, contributing to the diverse industrial landscape within the jurisdiction.



Map 36: Major industries and industrial areas within the LPA

12.6 Disaster Management

A systems-based approach is essential for identifying and assessing risks comprehensively in Salem district, considering vulnerabilities to both natural and man-made hazards. The district faces various flooding risks, including seasonal, urban, cloudburst-induced, monsoon, cyclonic, and dam overflow floods. Impact ranges from affected individuals and loss of crops to damage to infrastructure.

Heatwaves during summer, with temperatures exceeding 40 degrees Celsius, pose risks to residents' well-being, sometimes resulting in fatalities. Salem is located in a moderate seismic risk zone (category III), experiencing seismic events occasionally, with a seismological observatory equipped with recording facilities. Landslides, common in the Shevaroy hills during the rainy season, though typically small, require attention and preparedness. Forest fires, recurring in the state, have affected Salem district, with measures in place for prompt response and control. Chemical industries, such as Chemplast in Mettur taluk, pose potential risks due to the storage of chemicals. However, regular mock drills involving the community ensure adherence to safety norms and emergency preparedness in these industries.

12.6.1 Vulnerable areas

According to the assessments conducted by the Salem Municipal Corporation, several areas within their jurisdiction are identified as flood-prone. These areas include Bodinaickenpatty, Anthonipuram, Chatnam area, Manipuram, Thoppkadu, Annai Therasa Nagar, Pudhur Kallanguthu, Vellakuttai, Narayana Nagar, Pachapatty, and Barath Nagar.

The district's vulnerability to flooding is further categorized into high, moderate, and low vulnerable areas. The vulnerable areas and corresponding relief centers have been listed in the below tables:

Table 99: Deatils of Vulnerable areas in SMC

Area	Vulnerability	Inundation details-water lvl (ft)/No. of days	Source	Relief centre	Street to be used for escape	Distance to relief centre (km)
Agraram Colony Gettukadu	Medium	Below 2 Ft/Two day	Overflow	Agarammahal Kalyanamandapam	Putta Machine Road	0.70km
Chinnerivayakkadu	High	3 to 5 ft/ one day	Odai	Arisipalayam Middle School	Samynathapuram Main road Route	2.5 km
DhathubaiKuttai	Low	Below 2 ft/one day	Overflow	Gugai Girls Hr. sec. school	Trichy Main Road Thirumani Market road	1.6 km
Konerikarai	High	Below 2 ft/One day	Odai	Arisipalayam middle school	Samynathapuram Main Road Route	2.5 km
Narayana Nagar	Low	1 ft/One day	Overflow	Corporation middle school, Pavadi	Kalidhasar Main Road	0.3 km
Pachapatti	Medium	2 ft/Two days	Overflow	Corporation middle school, Pavadi	Pachapatty Main road	0.6 km
Rail Nagar	Low	Below 2 ft/One day	odai	Corporation middle school, Sivathapuram	Selathanpatty and Andipatty Route	4 km

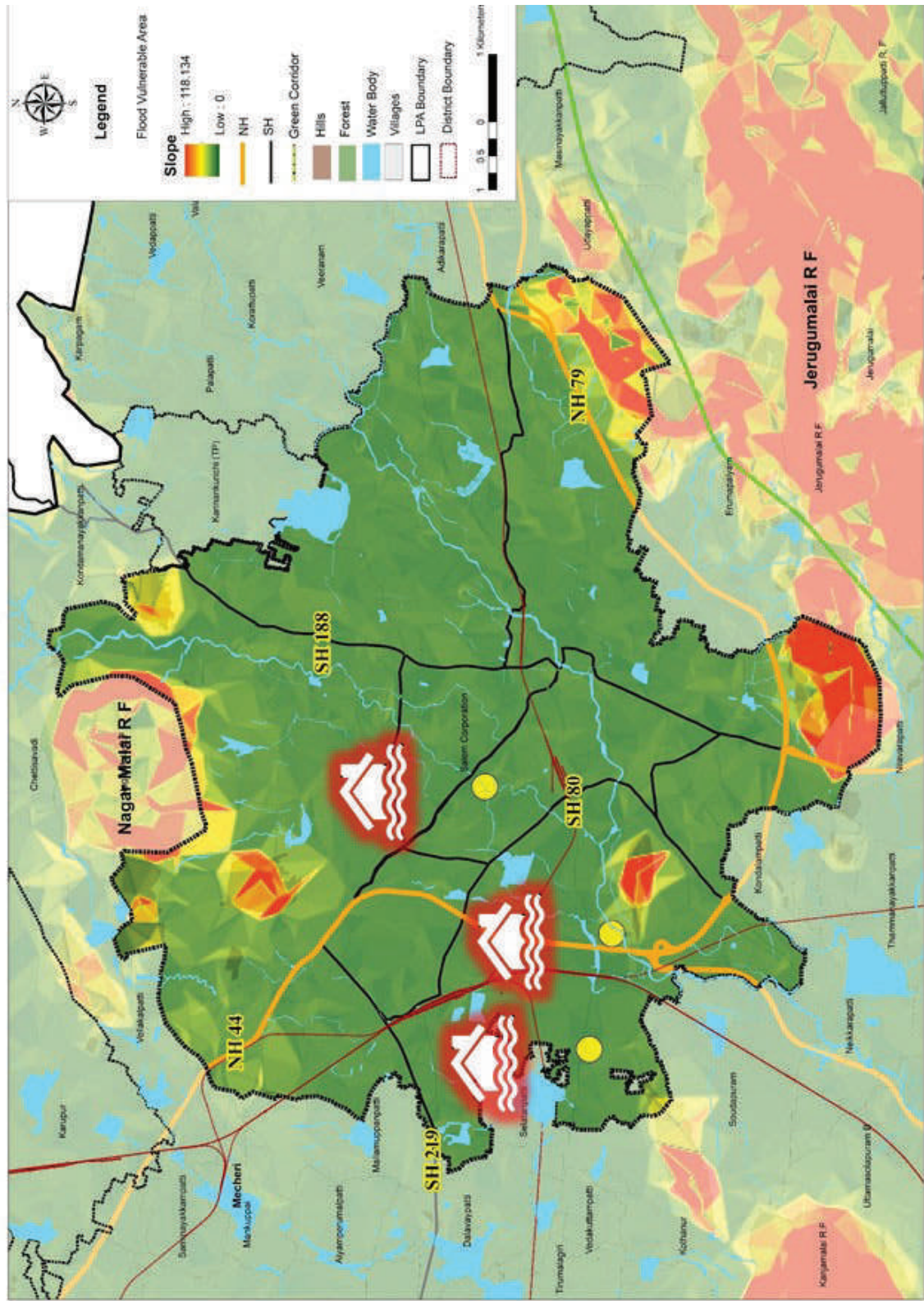
Area	Vulnerability	Inundation details- water lvl (ft)/No. of days	Source	Relief centre	Street to be used for escape	Distance to relief centre (km)
Ramalinga Nagar	Low	Below 2 ft/One day	Odai	Equitas Gurukul Matric School, Kandampatty	Selam Junction and Thiruvagoundanoor Bypass Route	5 km
Sivathapuram	High	3 to 5 ft/One day	Lake	Neelampal Hr. Sec. School, Old Suramangalam	Andipatty and Selathanpatty	3.5 km

Source: Salem City Municipal Corporation

Table 100: Vulnerability categorization of flood

S.No	Type of Vulnerability	Total Vulnerable areas
1	Very High (more than 5ft water lvl)	0
2	High (3- 5ft water lvl)	7
3	Moderate (2- 3ft water lvl)	6
4	Low (below 2ft water lvl)	10
Total		23

Source: District Disaster Management Report 2020



Map 37: Vulnerable Flood Areas in Salem LPA



{ 13 } Governance

13.0 GOVERNANCE

13.1 Introduction

Urban governance in Tamil Nadu involves the management and administration of urban areas within the state. Several key aspects contribute to the governance of cities and towns in Tamil Nadu:

1. Local Bodies:

- Municipalities: Tamil Nadu has a well-defined system of urban local bodies, including municipalities, which are responsible for local governance in urban areas.
- Town Panchayats: In addition to municipalities, there are town panchayats that govern smaller urban settlements.

2. Decentralization:

- District Administration: Urban governance in Tamil Nadu involves coordination with district administrations, ensuring a decentralized approach to decision-making and implementation of policies.

3. Smart Cities Mission:

- Smart Cities Initiatives: Several cities in Tamil Nadu participate in the Smart Cities Mission, a nationwide initiative aimed at using technology and data to enhance the quality of urban life and provide smart solutions.

4. Urban Planning:

- Master Plans: Cities and towns in Tamil Nadu follow master plans that guide urban development, zoning regulations, and land-use planning.
- Tamil Nadu Town and Country Planning Act: The state has legislation in place to regulate urban development and planning.
- Revenue Generation: Cities explore various revenue sources, including property taxes and user charges, to generate funds for local governance.

7. Environmental Conservation:

- Environmental Policies: The state government implements policies to address environmental concerns and promote sustainable urban development.

- Waste Management: Tamil Nadu focuses on efficient waste management practices to ensure a clean and sustainable urban environment.

8. Social Equity:

- Inclusive Policies: Urban governance in Tamil Nadu includes policies to address social disparities, ensuring that urban development benefits all sections of the population.

- Social Welfare Programs: The state government implements programs to provide housing, education, and healthcare to the urban poor.

9. E-Governance:

- Online Services: Tamil Nadu promotes e-governance initiatives to streamline administrative processes and provide online services to residents.

- Digital Platforms: The use of digital platforms facilitates communication between local government authorities and citizens.

10. Transportation Planning:

- Integrated Urban Transport Plan (IUTP): Cities in Tamil Nadu develop integrated transport plans to address the challenges of urban mobility.

- Metro Rail Projects: Initiatives like metro rail projects contribute to efficient transportation systems in major cities.

Urban governance in Tamil Nadu reflects a commitment to sustainable development, social equity, and the use of technology to enhance administrative efficiency. The state continues to evolve its governance strategies to meet the dynamic challenges of urbanization.

13.2 Executive Wing

The executive wing holds accountability for overseeing the day-to-day operations and maintenance of the Municipality. At the helm of this administrative domain is the Municipal Commissioner, who serves as the principal executive officer. The Municipal Commissioner is primarily assisted by five department heads, each playing a pivotal role in the efficient execution of municipal operations and maintenance.

The organizational framework of the Municipality is delineated into five functional departments, each dedicated to specific aspects of governance and service delivery:

- General Administration
- Public Health Section
- Engineering Section
- Town Planning Section
- Revenue Section

13.3 General Administration

The Municipal Commissioner, serving as the executive head of the Urban Local Body (ULB), is supported by department heads, including the Municipal Engineer, Town Planning Officer, and Manager. The Manager, positioned as the head of General Administration and working closely with the Commissioner, is tasked with the overall supervision and administration of the office.

Within the Administrative wing, a significant emphasis is placed on the general administration of the Municipality. This encompasses a wide range of responsibilities, including establishment matters (such as appointments, pay, and allowances), correspondence with the government and other departments, public relations, redressing of public grievances, legal matters and lawsuits, as well as all aspects related to office administration. The General Administration unit functions as the central hub for dealing with establishment-related affairs, contributing to the smooth functioning and effective management of the Municipality.

13.3.1 Town Planning Section

The Town Planning Officer is the overall in-charge of the section. He oversees the preparation of the Master Plan, ensuring adherence to approved zoning uses for land use, licensing of plan approvals, issuance of insulation licenses for machinery in factories, matters related to land acquisition and alienation, actions against buildings constructed in deviation to the approved plan, issuance of licenses under the Places of Public Resort Act, booking of unauthorized construction, approval of layouts within

the town limits, and controlling and removing encroachments in the town. The Town Planning Inspector and Chairman collaborate with the Town Planning Officer in planning future development of the town and related activities, including all the aforementioned tasks.

13.3.2 Citizen Character

As per the directions of the Government of Tamil Nadu, the Municipality has published its "Citizens Charter." The primary focus of this charter is to introduce transparency, responsibility, and user-friendliness in its service provision and maintenance. The objectives of this chapter are:

- Provide fast and quality services to citizens.
- Inform the public about time limits to address the problems.
- Ensure transparency in administration.
- Deliver better administration.
- Provide the best civic services to the people of the town with upgraded standards and efficiency.
- Execute civic bodies' works with utmost care and honesty.
- Offer civic services with special care and in a systematic, time-bound manner.

13.3.3 Institutional Framework for service delivery as per 74th CAA

The responsibility for good governance and management is vested with the Municipality. Although the Municipality is responsible for the overall development of the town, including the provision and maintenance of services, there are other agencies responsible for planning, development, and the provision of specific services. Key stakeholders in this regard include various entities and organizations.

Table 101: Institutional Framework for Urban Service Delivery

S.No	Functions	Planning and Designed by	Operation and Maintenance	Source of fund
1	Urban planning including town planning	TCPO/DTCP/SLPA	District Collector, SLPA, Salem Corporation	Central and State Government/ULBs
2	Regulation of land use and construction of building	DTCP/SLPA	District Collector, SLPA, Salem Corporation	Central and State Government/ULBs
3.	Planning for Economic and Social development	DTCP/ SLPA	District Collector, SLPA, Salem Corporation	Central and State Government/ULBs
4.	Roads and bridges	PWD/NHAI TCPO/DTCP/SLPA	District Collector, SLPA, Salem Corporation, PWD, NHAI	Central and State Government/ULBs
5.	Water supply for domestic and commercial	TWAD/PHED TCPO/DTCP/SLPA	District Collector, SLPA, Salem Corporation TWAD/PHED	Central and State Government/ULBs
6.	Public health and sanitation conservancy and solid management	PHED/ TCPO/SLPA	District Collector, SLPA, Salem Corporation PHED	Central and State Government/ULBs
7.	Slum improvement and Up gradation	TNSCB TCPO/DTCP/SLPA	District Collector, SLPA, Salem Corporation TNSCB	Central and State Government/ULBs
8.	Urban poverty and alleviation	TCPO/SLPA	District Collector, SLPA. Salem Corporation TCPO/SLPA	Central and State Government/ULBs
9.	Provision of Urban amenities and facilities such as park playground gardens	TCPO/DTCP/SLPA	District Collector, SLPA. Salem Corporation TCPO/SLPA	Central and State Government/ULBs
10.	Promotion of cultural educational and aesthetic aspects	Salem Corporation TCPO/DTCP/SLPA	District Collector, SLPA. Salem Corporation TCPO/SLPA	Central and State Government/ULBs
11.	Burial grounds, Cremation, and graveyard	Salem Corporation TCPO/DTCP/SLPA	District Collector, SLPA. Salem Corporation TCPO/SLPA	Central and State Government/ULBs

S.No	Functions	Planning and Designed by	Operation and Maintenance	Source of fund
12.	Vital Statistics including death and birth	Statistical office TCPO/DTCP/SLPA	District Collector, SLPA. Salem Corporation TCPO/SLPA	Central and State Government/ULBs
13.	Public amenities including street light, Parking lots, bus stop, and Public Conveniences	Salem Corporation TCPO/DTCP/SLPA	District Collector, SLPA. Salem Corporation TCPO/SLPA	Central and State Government/ULBs
14.	Regulations of Slaughter houses and tanneries	Salem Corporation TCPO/DTCP/SLPA	District Collector, SLPA. Salem Corporation TCPO/SLPA	Central and State Government/ULBs
15.	Fire services	Fire service TCPO/DTCP/SLPA	District Collector, SLPA. Salem Corporation TCPO/SLPA	Central and State Government/ULBs
16.	Safety interest of the weaker section of the society including handicapped	TCPO/DTCP/Salem Corporation	District Collector, SLPA. Salem Corporation TCPO/SLPA	Central and State Government/ULBs
17.	Urban forestry for protection of the environment and promotion ecological aspects	TCPO/DTCP/T.N Forest department	District Collector, SLPA. Salem Corporation TCPO/SLPA	Central and State Government/ULBs
18.	Cattle pounds prevention of cutlery to animals	TCPO/DTCP/Salem Corporation	District Collector, SLPA. Salem Corporation TCPO/SLPA	Central and State Government/ULBs

Source : Salem LPA, Tn.gov.in

13.3.4 Organizational Management

The organization and delivery mechanism in certain personnel-intensive service sectors need modernization. To highlight a few crucial areas, Solid Waste Management, which involves a large number of workers and staff, could be enhanced through the adoption of localized and more efficient composting and landfill systems. This modernization initiative could be delegated to NGOs, voluntary organizations, or even the respective resident associations in various colonies. This approach has proven to be financially rewarding in many locations. Not only will it significantly reduce the Municipality's

burden in engaging workers and staff, but it will also improve its resource position by either substantially reducing the cost of solid waste management or generating revenue as a remunerative venture.

- Tamil Nadu Urban Infrastructure and Financial Services have taken steps to identify landfill sites through GIS, involving the collaboration of two or more municipalities for centralized disposal of solid waste. This collaborative approach aims to reduce the cost of solid waste management for each municipality.
- Privatizing the operation and maintenance of the water supply system, tax and fee collection, and the upkeep of public assets, especially sanitary and public health units, is a well-established option. This can be implemented through a joint venture between the urban local body and the private sector

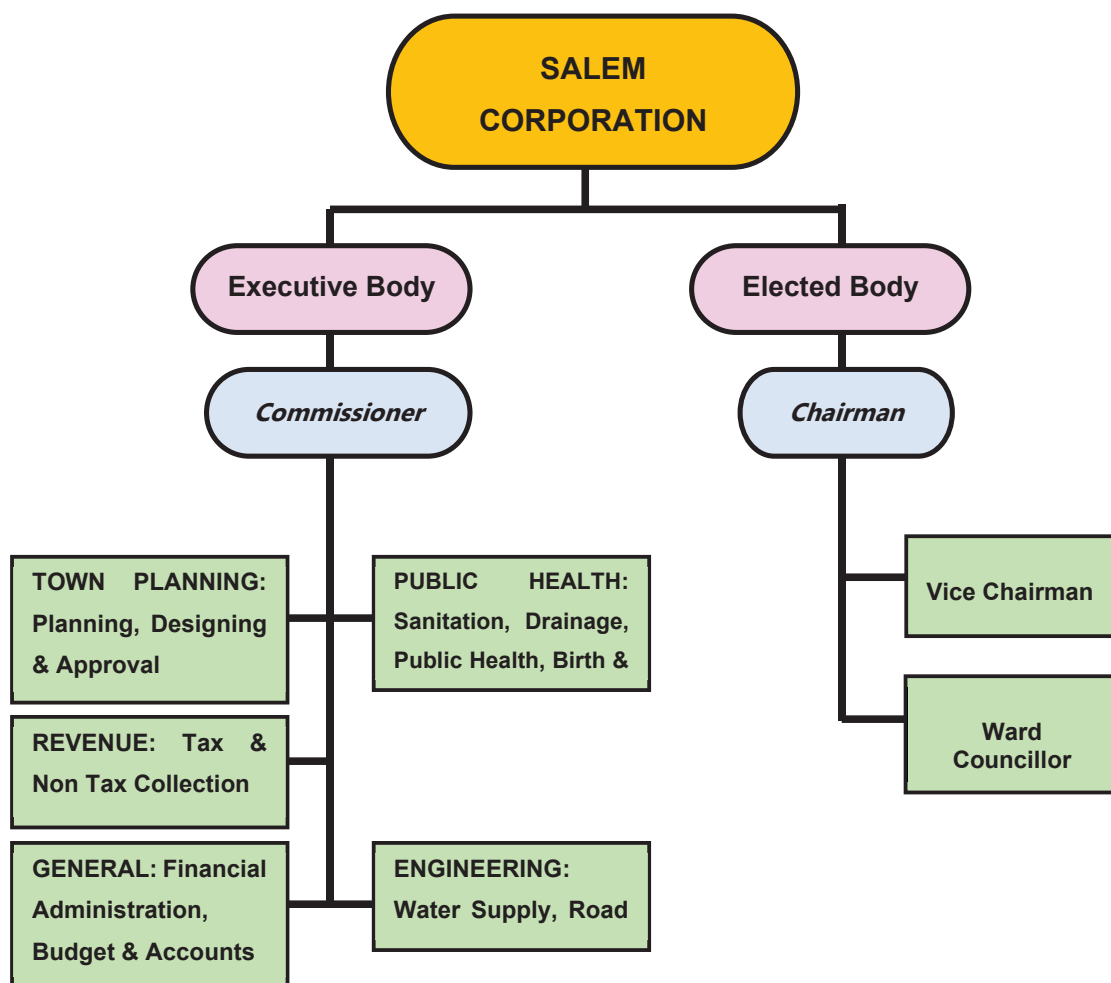


Figure 104 Organisational Structure of Salem Corporation



{ 14 } Existing Landuse

14.0 EXISTING LANDUSE

14.1 Background

Land use planning plays a crucial role in shaping the physical, social, and economic landscape of an area, offering a strategic framework for sustainable development and efficient resource utilization. In the Indian context, land use planning holds significant importance due to the country's diverse geographical, cultural, and demographic dynamics. It serves as a foundational tool for addressing various developmental challenges and harnessing opportunities for balanced growth and optimal resource management.

14.2 Existing Landuse

The analysis of existing land use in Salem Local Planning Area (LPA) is crucial for urban planning and policy formulation. Current land use categorizations, depicted in detailed maps created through field surveys and satellite imagery, reveal the spatial distribution of residential, commercial, industrial, institutional, recreational, vacant, transportation, agricultural, forest, hill, and water body zones. This analysis, constituting 29.06% residential, 4.64% commercial, 1.37% industrial, 14.40% institutional, and 20.54% transportation zones, guides strategic and sustainable land use plans for a balanced and resilient future. The thoughtful balance of 17.14% agriculture, 5.01% forests, and 3.35% water bodies reflects a harmonious integration of natural elements amid urban development.

Table 102: Existing land use in salem corporation

Land Use	Existing Landuse area in 2021 in (Sq.km)	% of Landuse to the total area in 2021
Residential	27.85	30.0%
Commercial	4.61	5.0%
Industrial	1.52	1.6%
Institutional	9.02	9.7%
Transportation	11.97	12.9%

Land Use	Existing Landuse area in 2021 in (Sq.km)	% of Landuse to the total area in 2021
Agriculture	25.57	27.6%
Recreational	0.07	0.1%
Forest	4.58	4.9%
Hill	4.42	4.8%
Water body	3.1	3.3%
Urban Forestry	-	
Total	92.71	

The analysis of existing land use in Salem Local Planning Area (LPA) reveals a diverse distribution of space catering to various needs. Residential areas, covering 8.29%, address housing and community living. Commercial zones, occupying 0.65%, serve as economic hubs, contributing to business activities. Industrial areas, accounting for 1.60%, focus on manufacturing and production. Institutional spaces, at 0.87%, are dedicated to education, healthcare, and administration. Transportation zones, with a substantial 6.61%, highlight the importance of connectivity infrastructure. Agriculture dominates with 59.86%, showcasing a commitment to preserving extensive farming areas amid urban development. Recreational spaces, at 0.07%, suggest potential areas for parks or leisure activities, while the allocation of 4.41% to hills reflects a commitment to preserving natural topography. This holistic urban planning strategy aims to balance diverse needs while preserving essential natural features.

Table 103: Existing land use in salem LPA

Landuse	Existing Landuse area in 2021 in (Sq.km)	% of Landuse to the total area in 2021
Residential	97.87	8.04%
Commercial	6.39	0.52%

Industrial	18.02	1.48%
Institutional	14.33	1.18%
Transportation	41.96	3.45%
Agricultural	767.68	63.06%
Recreational	0.35	0.03%
Forest	101.68	8.35%
Hill	117.59	9.66%
Waterbody	51.51	4.23%
Total	1217.38	

The distribution also reflects a commitment to environmental preservation, with 8.35% allocated to forests, 9.52% to hills, and 4.24% to water bodies. These percentages underscore the significance of preserving green spaces, natural terrain, and water resources. Recreational spaces, while modest at 0.02%, suggest a focus on designated areas for leisure activities. In summary, this comprehensive land use distribution signifies a well-rounded urban planning approach, balancing residential, commercial, industrial, institutional, and agricultural needs, while ensuring the preservation of natural and recreational spaces.

14.2.1 Residential

The residential land use within the Salem Local Planning Area (LPA) constitutes approximately 9.35% of the entire land area, encompassing approximately 12,292 hectares. This segment of land dedicated to residential purposes exhibits a distinct spatial distribution, with significant concentrations observed primarily within the boundaries of Salem LPA and the Idangansalai Town Panchayat.

The Salem Municipal Corporation area stands out as a significant contributor, encompassing approximately 21% of the total residential land use within Salem LPA. Within this urban administrative unit, a substantial portion of land is allocated for residential purposes, accommodating a considerable segment of the population.

Following the municipal corporation, the town panchayat, notably Idangansalai, plays a substantial role, contributing approximately 8.11% of the total residential land use within the LPA. While smaller in comparison to the municipal area, the town panchayat still holds a significant share of land dedicated to residential purposes, indicating a concentrated habitation pattern within its limits.

Moreover, the remaining residential land use, constituting the remainder of the 9.35%, is dispersed across 228 villages within the LPA. These villages collectively contribute to the residential landscape, albeit in smaller individual shares compared to the urban administrative units. This dispersion of residential land use across numerous villages showcases a dispersed settlement pattern prevalent in these areas.

Overall, the distribution of residential land use within the Salem LPA highlights varied concentrations across different administrative units, with urban centers like the municipal corporation and town panchayats holding larger shares, signifying more densely populated regions. Conversely, the dispersion across numerous villages emphasizes a dispersed residential pattern in rural and peri-urban areas, contributing to the overall residential fabric of the planning area.

14.2.2 Commercial

Within the expansive land area covered by the Salem Local Planning Area (LPA), commercial land use comprises a relatively modest proportion, accounting for a mere 0.82% or approximately 1075.09 hectares of the total expanse. Interestingly, a significant portion, roughly 42%, of this commercial land use is concentrated within the precincts of Salem Corporation, signifying a notable commercial presence within this urban administrative unit. The Erumapalayam village in the Salem Local Planning Area (LPA) is notable for its substantial concentration of commercial land use, closely following Salem Corporation. Despite its village status, Erumapalayam significantly contributes to the overall commercial land utilization within the Salem LPA.

In contrast, the town panchayats within the Salem LPA collectively make a relatively smaller contribution, constituting approximately 5.63% of the total commercial land use across the planning area. While town panchayats play a role in accommodating

commercial activities, their impact is more modest compared to other areas in the LPA. Several major markets within the Salem LPA emerge as significant contributors to the prevalent commercial land use in the region. These market zones, characterized by vibrant economic activities and bustling trade, serve as pivotal centers that substantially enhance the commercial landscape across the LPA.



Figure 105: Shevapet Market

- Guguai market
- Shevapet Market
- Salem steel plant Market
- Omalur Market
- Town bus stand market
- Vegetable Market

The commercial land use scenario within the Salem LPA portrays a varied distribution, with prominent concentrations observed within urban centers like Salem Corporation and unexpected zones such as Erumapalayam village. While these urban cores exhibit robust commercial activities, the contribution from town panchayats remains

comparatively moderate. The identification of major markets further underscores the diverse commercial landscape within the planning area, highlighting key hubs that significantly influence the commercial fabric of the Salem LPA.

Salem LPA accounts for a mere 0.82% (1075.09 Ha.) of total land area of Salem LPA as commercial land use, about 42% of total commercial area of Salem LPA is within Salem Corporation. Erumapalayam village has higher concentration of commercial area followed by Salem corporation. Town panchayats contributed to only about 5.63% of total commercial area of Salem LPA.

14.2.3 Industrial

Within the Salem Local Planning Area (LPA), a significant portion of land—approximately 1937.37 hectares—is dedicated to industrial land use. The notable presence of the Salem Steel Plant significantly contributes to the higher percentage of industrial land use within this area. Situated across 12 villages, the Salem Steel Plant's expansive operation encompasses Karchipatti and Muduthurai villages entirely, which are predominantly allocated for industrial purposes. As a result, the entirety of these villages falls under the industrial ambit of the Salem Steel Plant.

Apart from the substantial influence of the Salem Steel Plant, other notable contributors to the industrial landscape within the Salem LPA include various mineral industries, the SIDCO Industrial Park, and SIDCO Industrial Estates. These entities contribute to the significant industrial footprint observed within the Salem LPA.

The Salem Steel Plant stands as a pivotal contributor to the industrial land use scenario, encompassing extensive portions of several villages and exerting a substantial influence on the overall industrial utilization of land within the Salem LPA. In addition to the steel plant, the presence of mineral industries, industrial parks, and estates further accentuates the prevalence of industrial land use, marking an important aspect of the land utilization pattern within this planning area.

14.2.4 Institutional

Within the Salem Local Planning Area (LPA), a robust network of institutional establishments is well-established, comprising universities, medical colleges, and a cluster of educational institutions. As the district headquarters, Salem LPA hosts crucial administrative facilities such as the district collectorate office, the central prison, and government hospitals. These institutions, serving various educational, administrative, and healthcare needs, significantly contribute to the institutional landscape within the planning area. Comprising approximately 5.83% of the total land area of the Salem LPA, institutional land use plays a significant role in the overall land utilization pattern. Notably, within the institutional landscape, the Salem Corporation area boasts a higher share of institutional land use. Following closely in terms of institutional land use is Chettichavadi village, demonstrating a substantial allocation of land for institutional purposes within this village.

The prominence of institutional land use in strategic locations such as the Salem Corporation area and Chettichavadi village underscores the importance of these zones as significant hubs for institutional development and services within the broader landscape of the Salem LPA.

14.2.5 Recreational

In the expansive Salem Local Planning Area (LPA), recreational land use comprises a modest 0.03% of the total area, strategically distributed across various zones. Notably, within the Salem Corporation, there's a more concentrated allocation, constituting around 15% of the overall recreational zones, emphasizing deliberate planning for urban recreational spaces. Kattuvelaipatti stands out with approximately 6.3 hectares designated for recreation, notably hosting the Salem Cricket Stadium. This stadium serves as a key hub for sporting events, emphasizing the significance of strategic recreational land use in specific locales. Despite its small share, recreational land use underscores the region's commitment to leisure amenities.

14.2.6 Traffic and Transportation

The Salem Local Planning Area (LPA) features an extensive transportation infrastructure network, comprising major National Highways like NH 44, NH 79, and NH 544, alongside significant roads such as Cherry Road and Sankagiri Salem Main Road. Covering 3.63% of the Salem LPA's land area, this network supports vehicular movement, catering to commuting needs and goods transportation. Additionally, the LPA boasts well-established railway lines connecting to major cities, constituting 0.43% of the Traffic and Transportation land use. Encompassing various elements like bus terminuses, this sector, accounting for 4.11% of the area, ensures vital connectivity and mobility for residents and links to urban hubs.

14.2.7 Agriculture

Agriculture, covering a substantial 54.85% of Salem Local Planning Area's (LPA) total land across 277 villages, serves as a foundational pillar for the region's livelihoods. Noteworthy is Kongupatti village, contributing significantly with approximately 1758.08 hectares of agricultural land. Even within the urban expanse of Salem Corporation, agriculture persists, occupying around 16% of the total area. Despite its dominance, forward-looking planning identifies certain agricultural lands suitable for transitioning to higher-order uses, aligning with evolving developmental needs. Recognizing agriculture's multifaceted role—economic, cultural, and environmental—strategic planning aims to balance urban development, preserve heritage, and ensure sustainable progress in Salem LPA.

14.2.8 Forest

Within the expansive Salem Local Planning Area (LPA), nine substantial reserve forests collectively span around 10,631 hectares, constituting 8.09% of the total LPA. Among them, the Jalluttupatti reserve forest, covering an extensive 3,593.11 hectares, stands prominently, contributing significantly to Salem LPA's green cover and ecological equilibrium. Recognized as ecologically sensitive zones, these forests are crucial for biodiversity, and proposed land use plans prioritize stringent measures to preserve

and protect these invaluable natural resources. Upholding their status as reserve forests in the plans emphasizes the need to safeguard them from incompatible land uses, ensuring the commitment to environmental conservation and sustainable development in Salem LPA.

14.2.9 Hills

The Salem Local Planning Area (LPA) is characterized by a diverse topography featuring significant hills like Jerugumalai, Kanjamalai, and Nagarmalai, each contributing distinct geographical attributes. Some of these hills, including Jerugumalai, Kanjamalai, and Nagarmalai, are embraced by lush reserve forests, enhancing their natural beauty and supporting diverse flora and fauna. Constituting 8.20% or 10,771 hectares of the total LPA, these hills are identified as ecosensitive zones. In proposed land use plans, these hills receive a separate land use category, emphasizing their ecological sensitivity and highlighting the need for focused preservation efforts to maintain their environmental heritage within the Salem LPA.

14.2.10 Water bodies

The Salem Local Planning Area (LPA) is rich in its water resources, encompassing numerous significant water bodies that contribute to the region's ecological diversity. One of the prominent waterways is the TiruvaniMuttar River, a significant tributary of the Cauvery River, which flows through the heart of the city. Apart from this major river, there exists a network of smaller streams originating from the primary hills, cascading down to feed into several lakes across the Salem LPA.

These lakes play a vital role in the local ecosystem, fostering biodiversity and serving as crucial water sources. Some of the notable lakes within the Salem LPA include the Panamarathupatti Lake, Kottanatham Lake, Vedamaneri Lake, Pallapatti Lake, Danishpet Lake, and Ammaper Kumaragiri Lake, among others. These water bodies, along with the river and streams, form integral components of the area's ecological landscape.

In recognition of their environmental significance, these water bodies are designated as ecosensitive areas within the proposed land use plans for the Salem LPA. Preserving these natural water resources and their surrounding lands is paramount to prevent encroachment and maintain the integrity of the natural drainage systems. By safeguarding these areas as water bodies in the proposed land use plans, there's a concerted effort to protect these ecological treasures, ensuring they remain free from adverse human impact and continue to contribute to the region's biodiversity and environmental health.

14.2.11 Vacant Land

Approximately 4094 hectares of undeveloped land within the Salem local planning area, constituting 3.12% of the total area, present a valuable opportunity for future development. This unused land, especially within Salem Corporation (698.41 hectares) and town panchayats (383.86 hectares), offers potential for residential, commercial, or institutional purposes. Leveraging these vacant lands strategically can address the growing demands of Salem's population, aligning with principles of effective urban planning and contributing to sustainable growth in the region.

14.2.12 Waste Land

Approximately 757.68 hectares, constituting 0.58% of Salem LPA, are categorized as waste land, offering future possibilities for diverse land uses. These areas, currently unused, hold potential for repurposing into institutional, commercial, industrial, or agricultural spaces. Through careful planning, these waste lands can be transformed into valuable assets, contributing significantly to Salem's development. Identifying and repurposing these areas aligns with sustainable urban planning, optimizing resources to accommodate population growth and foster the city's progress.

14.3 Landuse Breakup – 2021

The table below showcases the distribution of existing land use within Salem LPA. Agriculture emerges as the primary land use, followed closely by residential areas, while recreational land use represents the smallest share. This composition indicates

that the majority of land within the Salem LPA is allocated for agricultural purposes, with residential zones occupying a significant portion and recreational spaces forming a notably smaller segment

Table 104: Landuse Breakup – 2021

S.No	Land Use	Area (in Ha.)	% to Total area
1	Residential	12292.84	9.35
2	Commercial	1075.09	0.82
3	Industrial	1937.37	1.47
4	Institutional	6867.28	5.23
5	Traffic & Transportation	5397.55	4.11
6	Recreational	41.04	0.03
7	Agricultural	72081.49	54.85
8	Forest	10631.10	8.09
9	Hills	10771.00	8.20
10	Water bodies	5457.85	4.15
11	Vacant	4094.74	3.12
12	Waste Land	757.66	0.58
	Grand Total	131405.01	100.00

Source: Land use survey-2021

The Salem Local Planning Area (LPA) demonstrates a predominant reliance on agriculture, constituting over 50% of its total land area. Residential zones follow closely, emphasizing housing needs. However, the minimal allocation for recreational areas suggests room for enhancing community spaces. The analysis also reveals significant vacant or waste land, offering potential for future development. Understanding land suitability is crucial, especially in identifying zones ideal for residential, commercial, institutional, or agricultural purposes. Adhering to guidelines like URDPFI becomes pivotal for balanced resource distribution. The Salem LPA, classified as a Metropolitan City I, aligns its development strategies with URDPFI frameworks, catering to diverse settlement types.

14.4 Comparison of Existing Landuse with URDPFI Guidelines

The table compares developed area percentages for a Metropolitan city based on URDPFI guidelines with Salem LPA's existing land use. This analysis identifies potential additional land for future development. Salem LPA categorizes land into seven types, emphasizing strategic utilization of vacant land in alignment with the proposed land use plan. This approach optimizes underutilized spaces, integrating them into the city's developmental framework to meet future needs and growth projections.

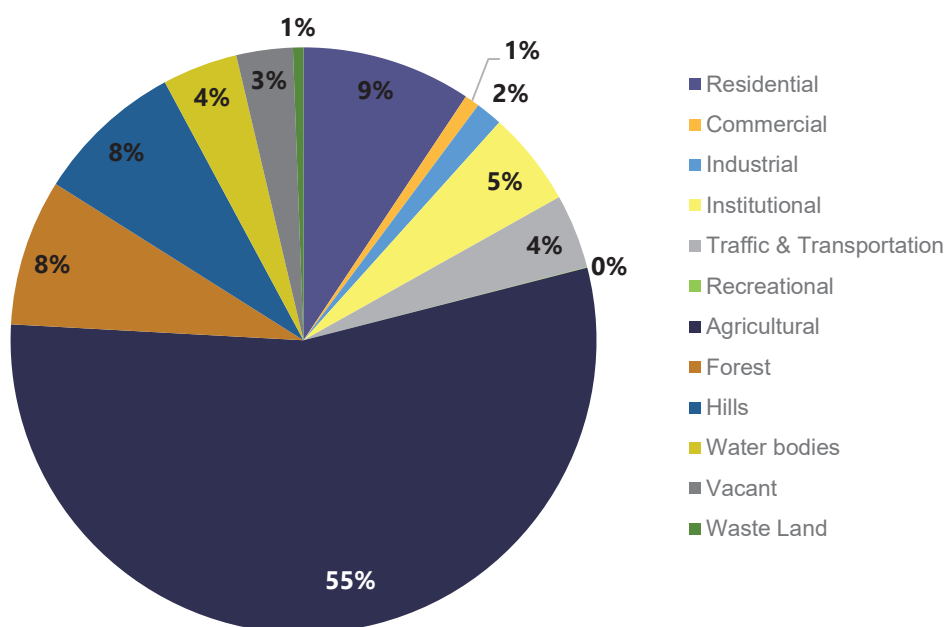


Figure 106: Existing Landuse 2021

Table 105: Classification of Settlements based on URDPFI guidelines 2014

S.No	Classifications	Sub-category	Population Range
1.	Small Town	Small Town I	5,000-20,000
		Small Town II	20,000-50,000
2.	Medium Town	Medium Town I	50,000 – 1,00,000
		Medium Town II	1lakh to 5 lakh
3	Large City	-	5 lakh to 10 lakh
4	Metropolitan city	Metropolitan City I	10 lakh to 50 lakh
		Metropolitan City II	50 lakh to 1 Crore
5	Mega polis	-	More than 1 Crore

Table 106: Comparison of existing land Use 2021

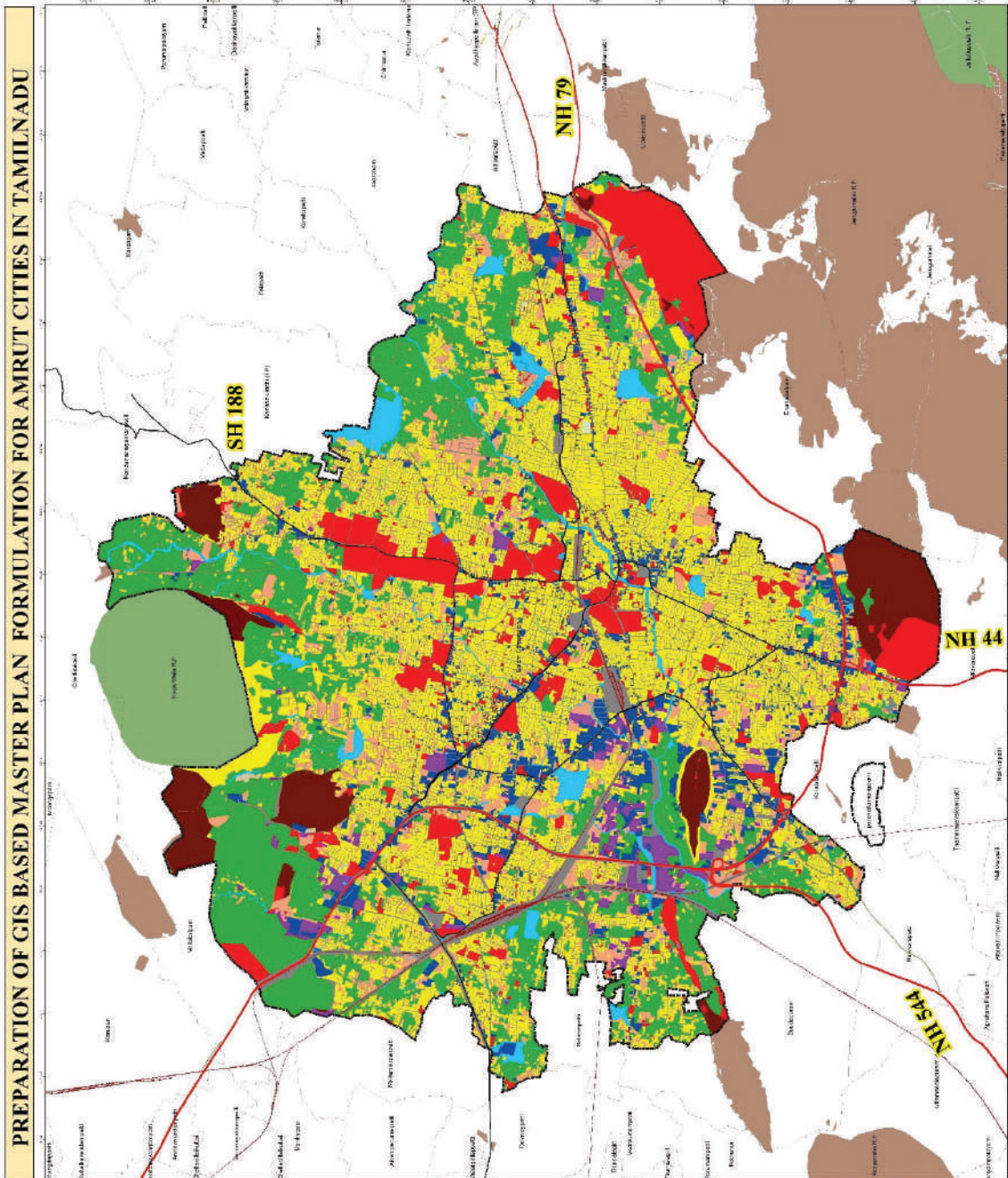
S.No	Land use Category	% of Developed Area as per URDPFI Guidelines for Medium Town	Existing Land use -2021 in %	Additional % of Area which can be added (2-3)
	1	2	3	4
1.	Residential	36-38	9.35	27-29
2.	Commercial	5-6	0.82	4-5
3	Industrial	7-8	1.47	6-7
4	Public & Semi Public	10-12	5.23	5-7
5	Recreational	14-16	0.03	14-16
6	Transport & Communication	12-14	4.11	8-10
7	Agriculture, Water Bodies, Special area	Balance	69.80	Balance

Source: URDPFI guidelines, 2014. Ministry of Urban Development & Land use Survey -2021.

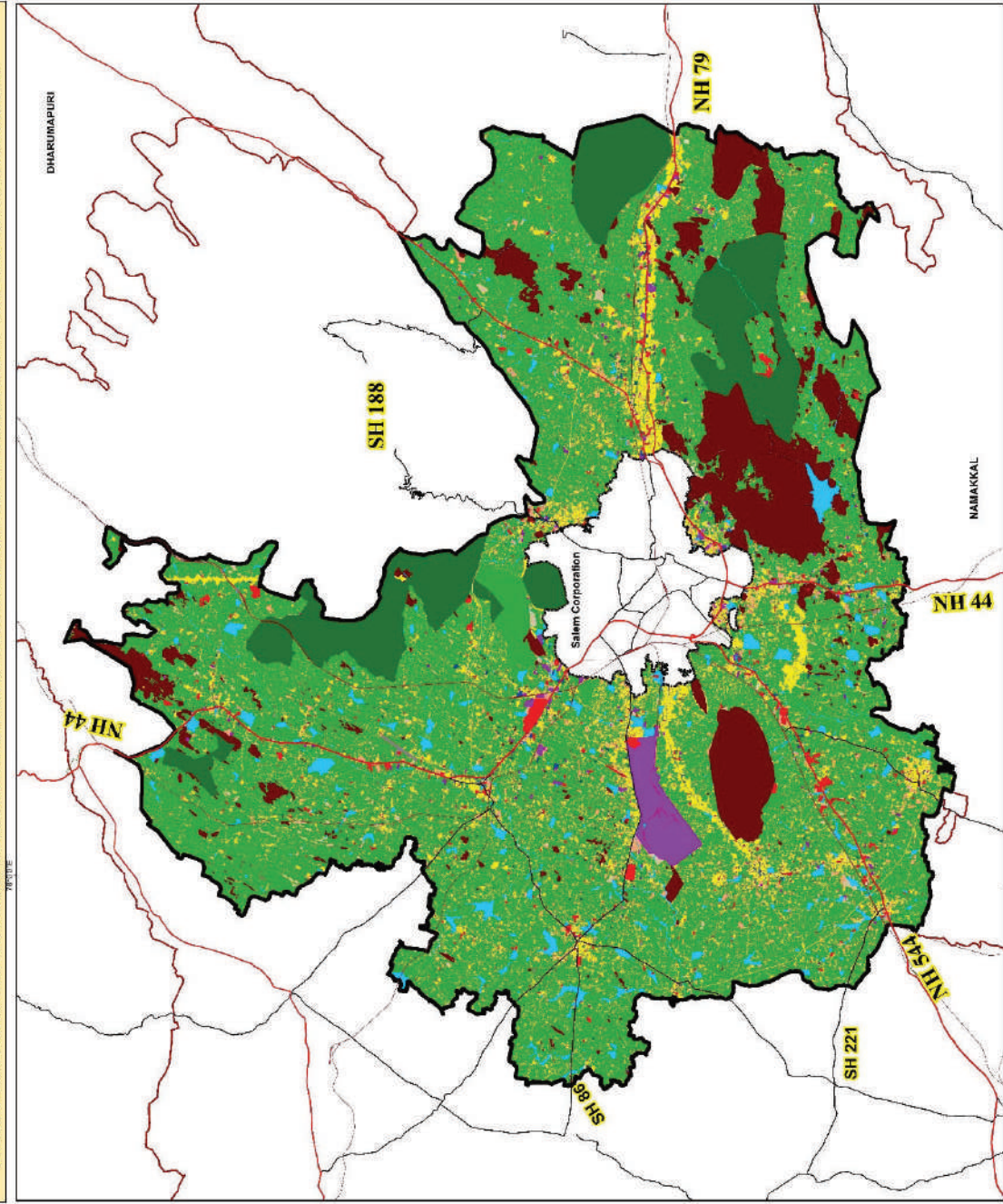
From the above presented data ,a notable gap in recreational space, signaling the necessity to expand amenities like parks and open areas to address the demands of the population. This signifies a crucial requirement for augmenting recreational facilities within the region to better accommodate the community's needs.

14.5 Conclusion

Salem LPA is predominantly characterized by agricultural land use, emphasizing the region's agricultural significance. Examining existing land use patterns against URDPFI



Map 38 Existing Landuse Salem Corporation



Map 39 Existing Landuse Salem LPA

guidelines reveals potential for future development, especially by optimizing vacant and underutilized lands. This analysis helps identify areas requiring transformation to accommodate population growth. The consideration of ecologically sensitive zones underscores the importance of preservation and sustainable development. Recognizing these critical environmental assets ensures their safeguarding. In conclusion, the analysis serves as a fundamental framework for Salem LPA's sustainable growth, optimizing land utilization, addressing future needs, and preserving ecological balance.

14.6 Land suitability analysis

Identifying suitable land for future development is pivotal, forming the foundation of the proposed land-use plan. The thorough analysis relies on parameters selected through the systematic DELPHI technique and Pairwise comparison matrix, ensuring a well-informed decision-making process. The DELPHI technique's iterative nature and the Pairwise comparison matrix's role in determining parameter weights contribute to a comprehensive zoning plan. This forward-looking strategy, considering specific needs and challenges projected for 2041, ensures adaptability and responsiveness in urban planning, reflecting a dynamic approach to future development.

Also, decadal approval trend for residential, industrial, institutional and commercial have been analysed for land use proposals.

14.7 Parameters for Suitability Analysis

The analysis is conducted individually for each type of land use, with parameters and weights varying based on the specific land use category. Parameters considered for the majority of land use suitability analyses include:

In assessing land suitability within Salem Local Planning Area (LPA), existing land use holds prominence, influencing future development. Priority is given to vacant and waste lands, while eco-sensitive zones like water bodies, hills, and forests are deemed unsuitable. Moderate preference is accorded to agricultural land. Industrial and commercial zones receive moderate suitability, considering potential infrastructure

expansion. Strategic planning preserves eco-sensitive areas, promoting balanced and sustainable urban development.

The elevation map guides suitability, marking lower and higher elevations as unsuitable. Elevated regions influenced by Jergumalai contrast with lower elevations around lakes, considering natural slope to mitigate flooding risks. This comprehensive approach enhances land suitability, aligning with goals of sustainable and resilient urban development. Proximity to major roads is crucial, with NH 44, NH 79, and NH 544 as key corridors. Areas close to major roads are highly suitable for various land uses. For commercial zones, proximity to arterial roads is vital, while residential suitability extends to sub-arterial roads. This strategy optimizes development for connectivity in Salem LPA.

Educational and healthcare facilities influence suitability, prioritizing areas close to these services for residential, commercial, and industrial land use. This emphasizes creating residential zones with convenient access to healthcare, enhancing overall livability.

Water bodies play a pivotal role, designating areas close to them as unsuitable for urban development. Notable bodies like Panamarathupati, Kumaragiri Lake, and others reserve adjacent land for agriculture, keeping residential, commercial, and industrial uses away to preserve ecological balance. This approach aligns with the goal of harmonizing urban development with environmental conservation in Salem LPA.

Additionally, extensive forested areas and hills in Salem LPA, designated as eco-sensitive zones, receive lower preference for development. The total forest area is a no-development zone to adhere to conservation principles. Industrial developments are explicitly prohibited in the vicinity of these eco-sensitive zones. The suitability analysis incorporates various parameters and weightages to identify suitable and unsuitable land for different types of land uses, ensuring a balanced and sustainable approach to future development. The cumulative of these suitable lands are taken for

the future land suitable land for development in Vellore LPA the analysis is carried out for the following land use.

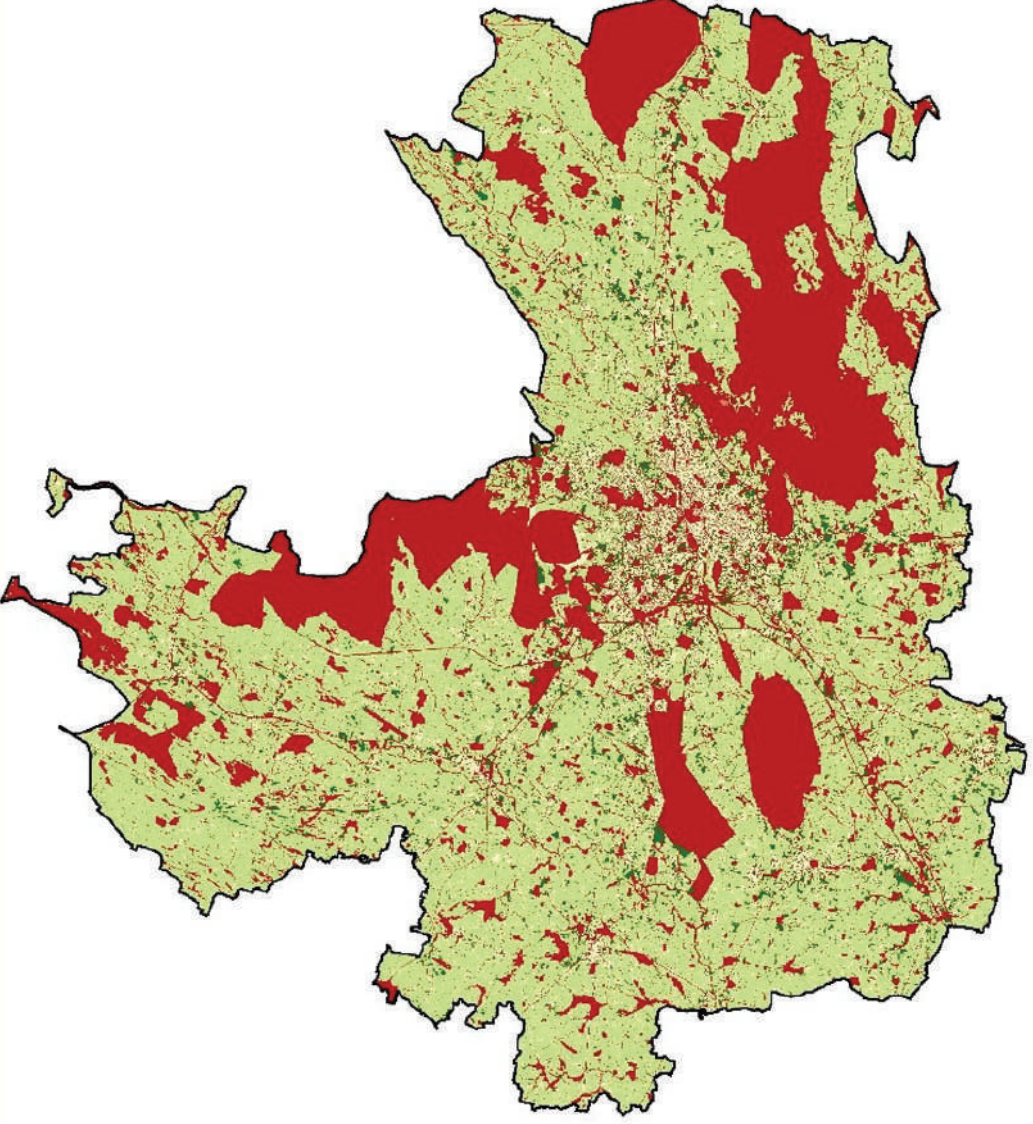
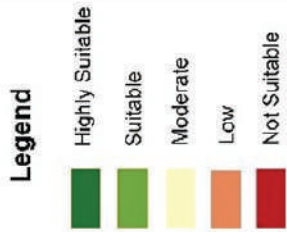
- Residential,
- Commercial,
- Industrial,
- Institutional
- Recreational

The Salem Local Planning Area (LPA) prioritizes conservation by assigning a 12% weightage to Elevation in its land suitability analysis, designating forested areas and hills as eco-sensitive zones. The analysis covers Residential, Commercial, Industrial, and Institutional/Recreational land uses, incorporating three parameter sets. Existing Land Use holds the highest weightage at 38%, emphasizing its significant impact.

Table 107: Land suitability - Parameters & Weightage

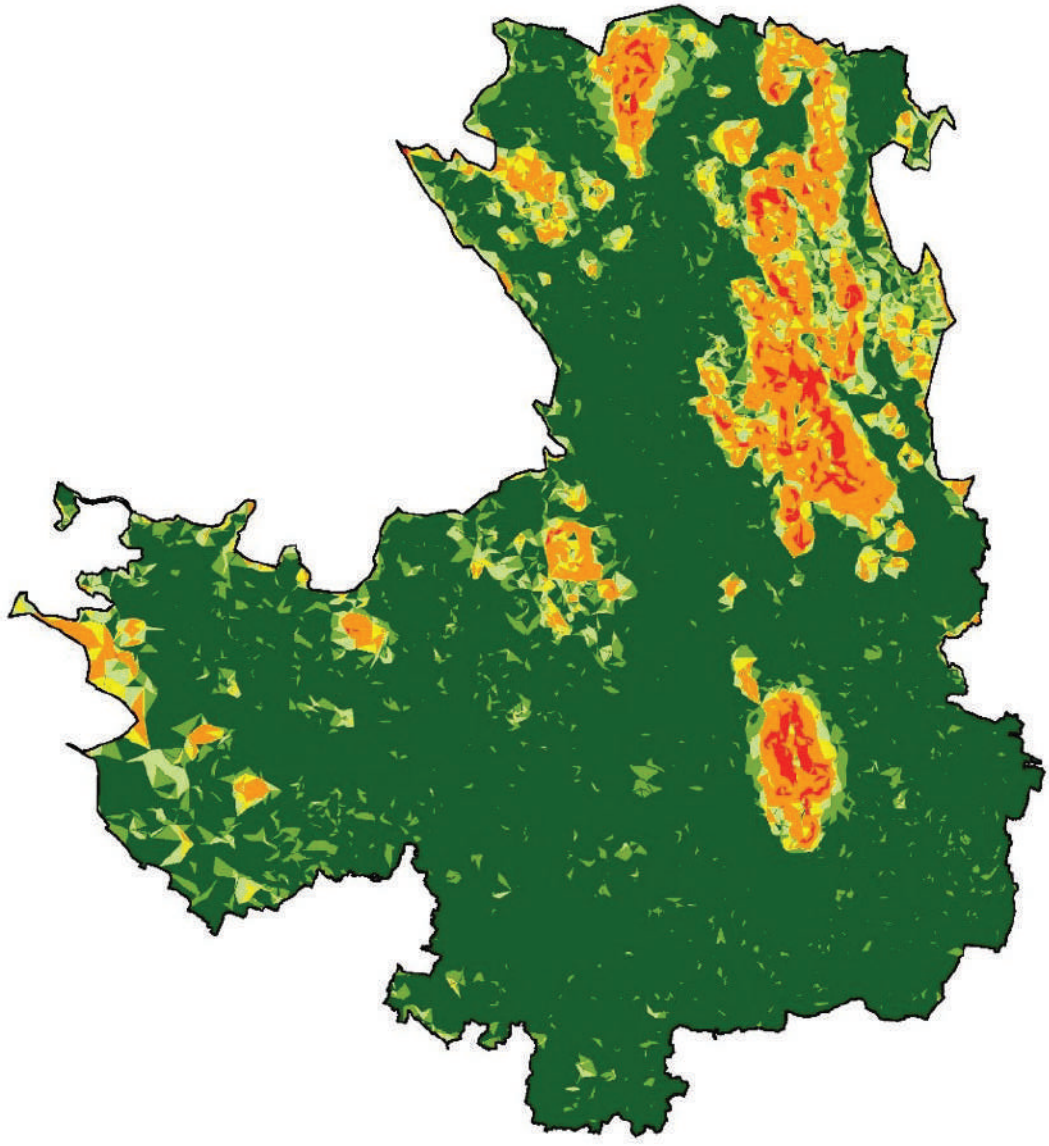
	Parameter	Weightage in (%)
Residential Land use	Elevation	12
	Proximity to Roads	16
	Proximity to Health care facilities	14
	Proximity to Educational Facilities	14
	Distance from Water bodies	9
	Existing Land use	35
	Total	100
	Commercial Land use	Elevation
Existing Land use		38
Distance from CBD		12
Proximity to major roads		11
Distance from Eco sensitive area		15
Distance from Water bodies		13
Total		100
Industrial Land use	Elevation	7
	Proximity to National Highways	11
	Distance from CBD	10
	Distance from Schools & Hospitals	13
	Distance from Special areas	13
	Distance from Water bodies	12
	Existing Land use	34
	Total	100

Existing Land Suitability



Map 40: Existing Landuse Suitability

Slope Map



Legend

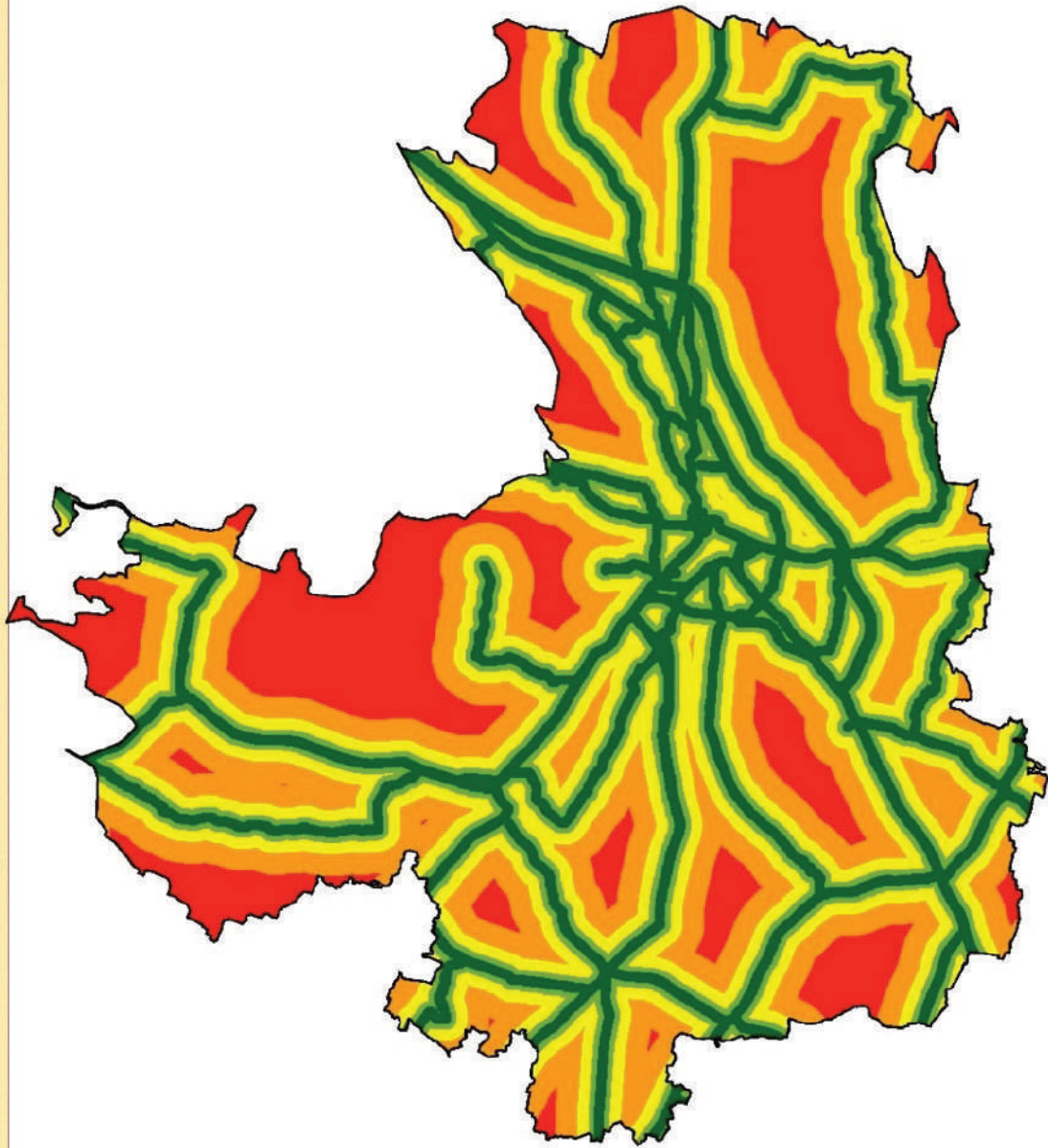
- Highly Suitable
- Suitable
- Moderate
- Low
- Not Suitable



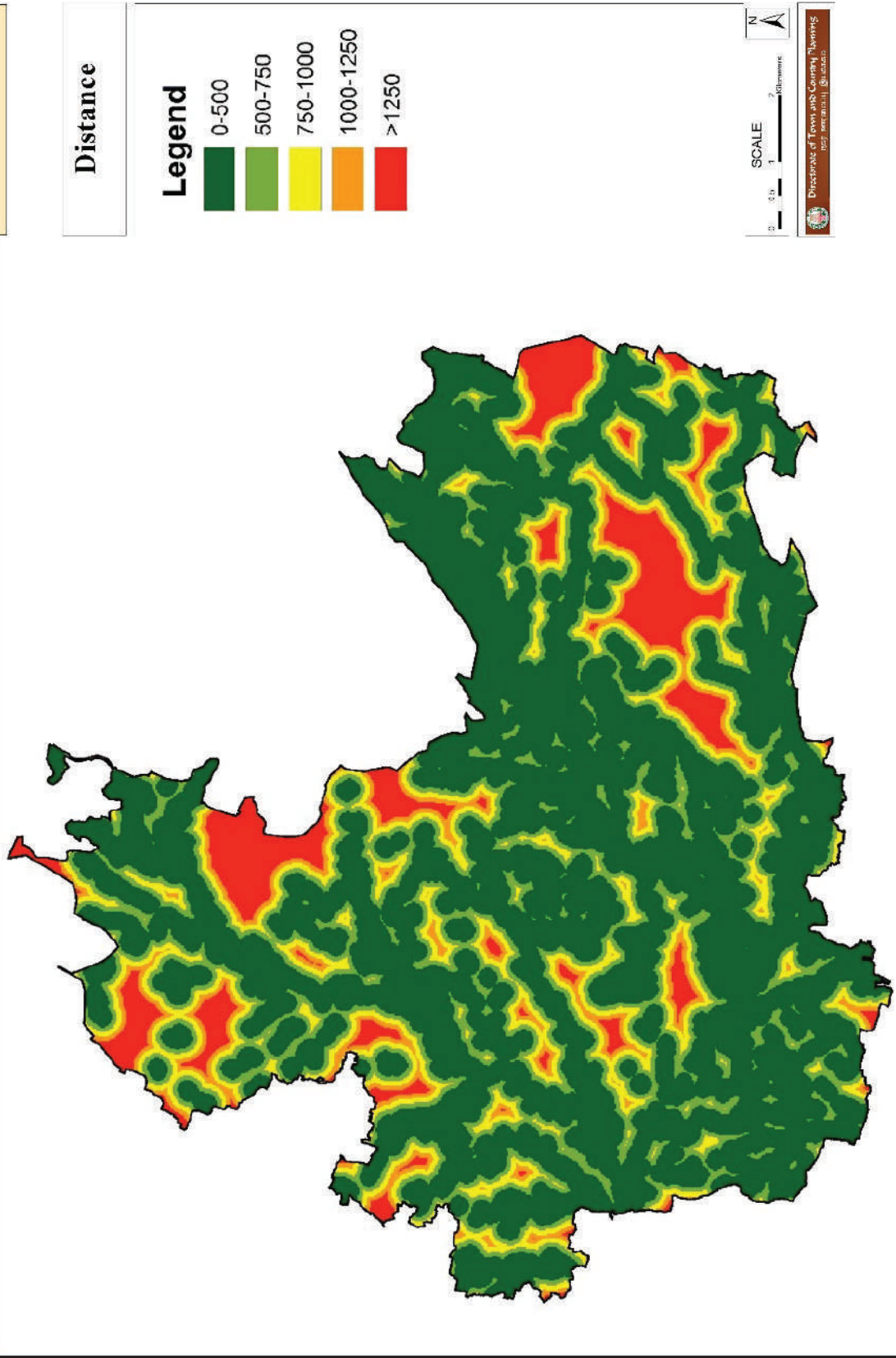
Department of Town and Country Planning
TAMILNADU

Map 41: Elevation Map

Proximity to Road

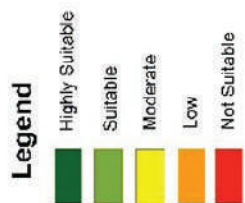


Map 42: Proximity from Roads

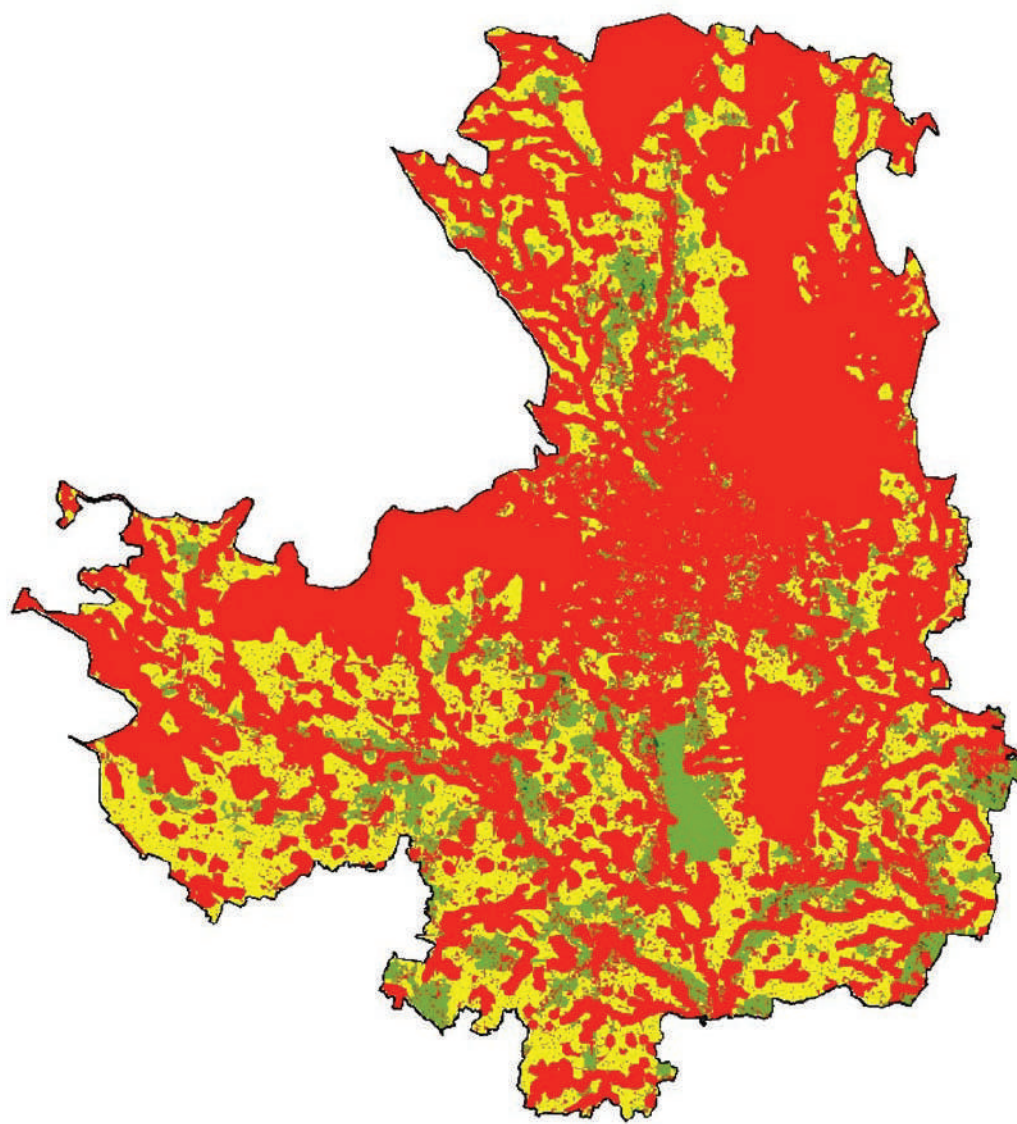


Map 43: Distance from Water bodies

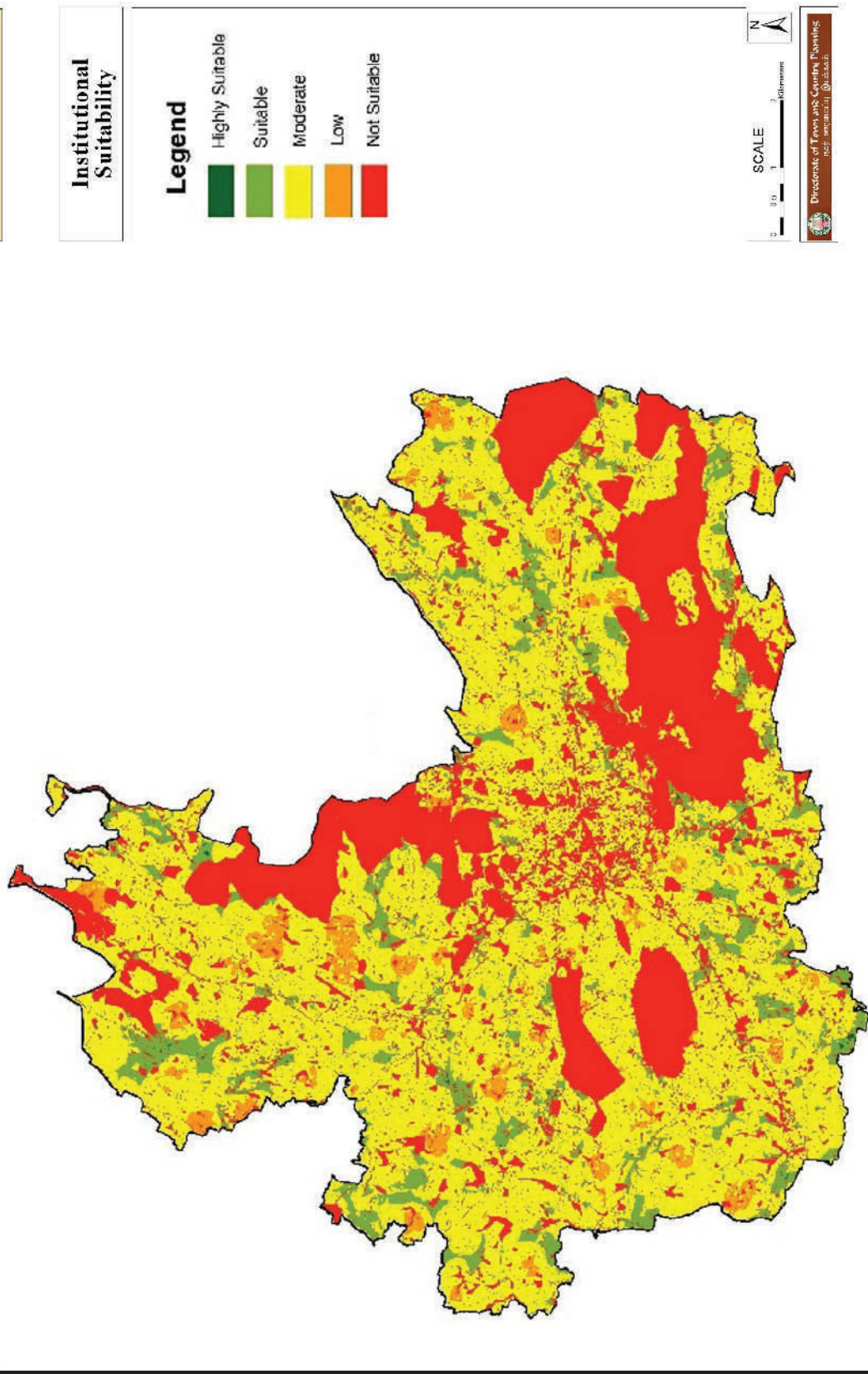
Industrial Suitability



Discipline of Town and Country Planning
POST GRADUATE DEPARTMENT

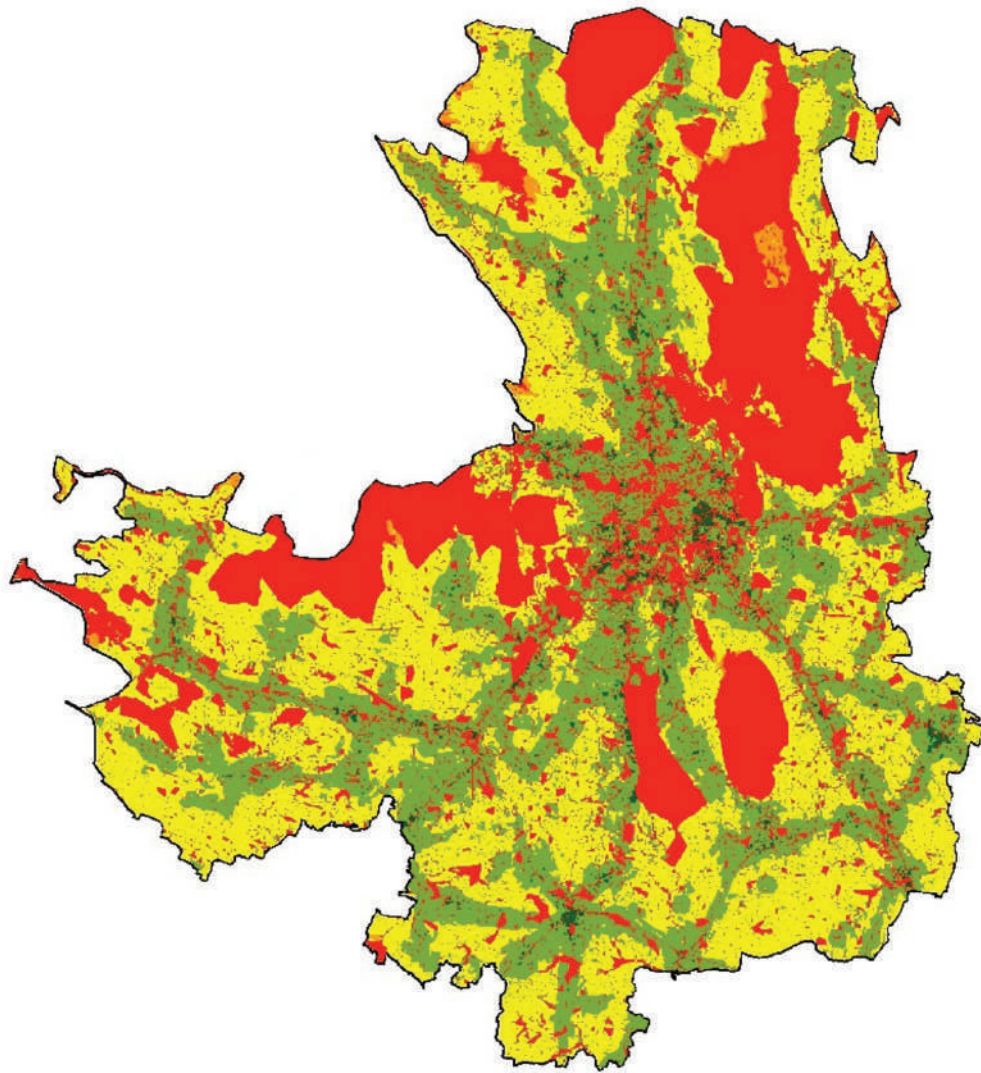


Map 44: Industrial Suitability



Map 45: Institutional Suitability

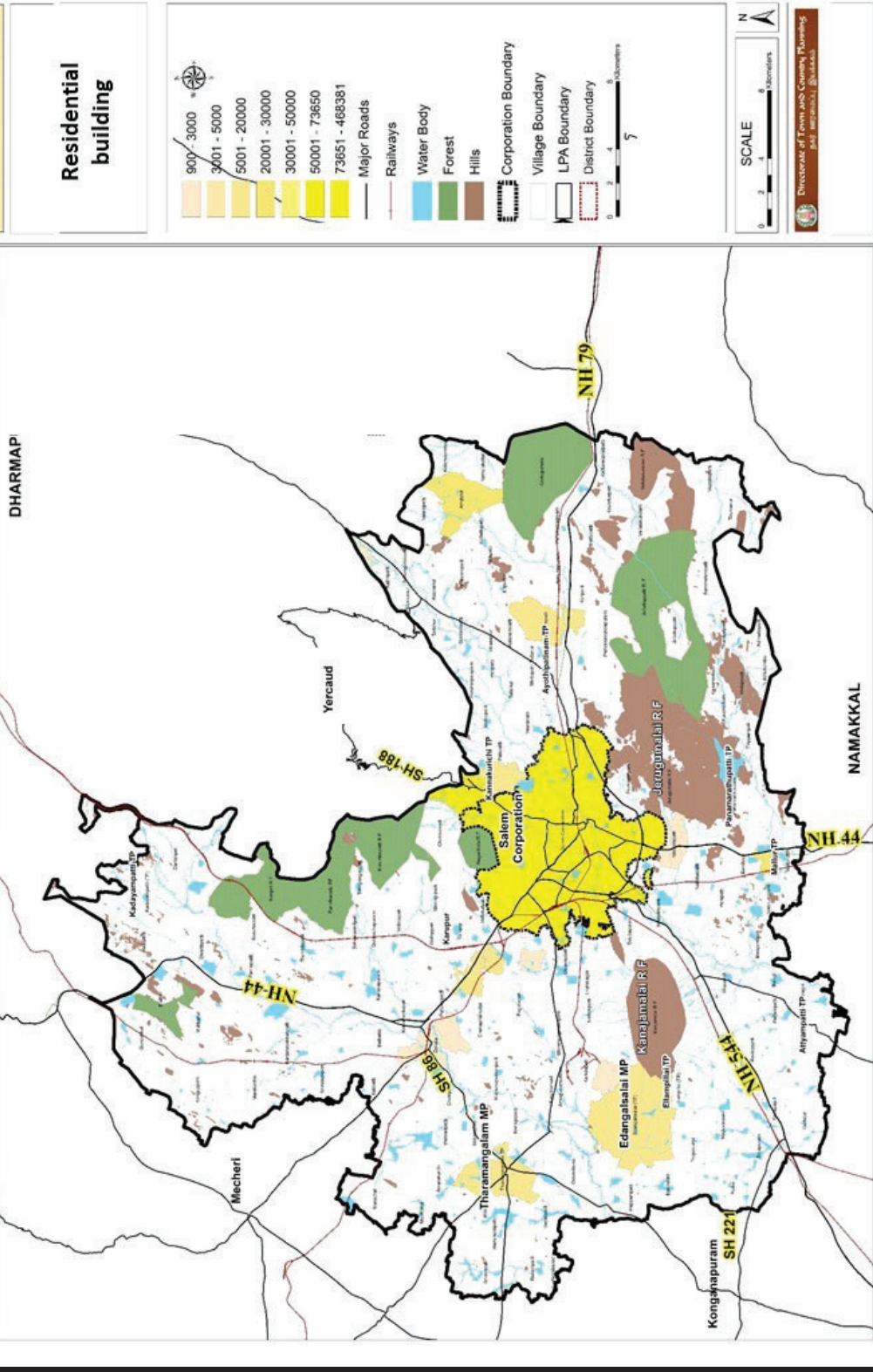
Residential land suitability



Map 46 Residential land suitability

PREPARATION OF GIS BASED MASTER PLAN FORMULATION FOR AMRUT CITIES IN TAMILNADU

SALEM LPA

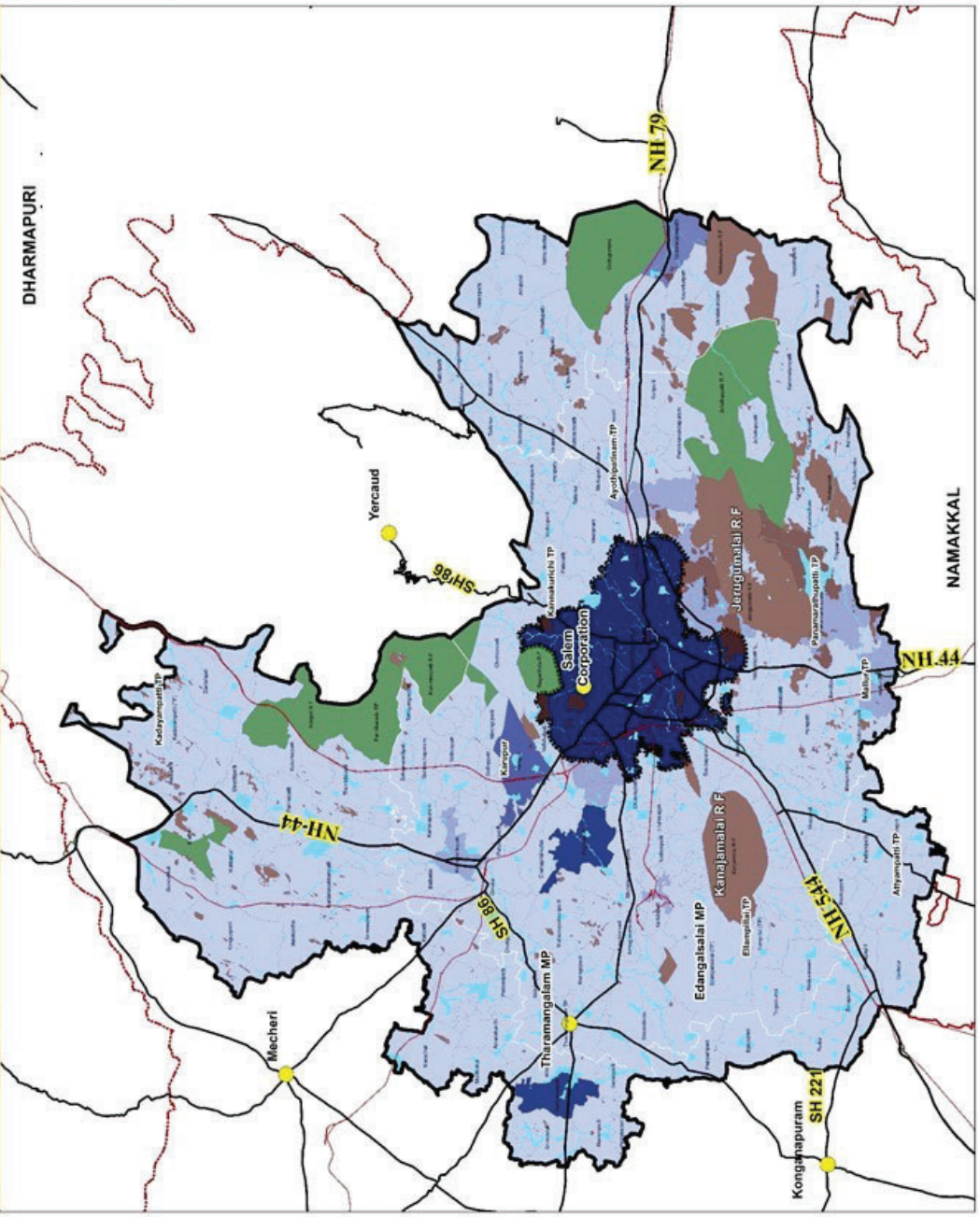


Map 47 Residential Layout extent

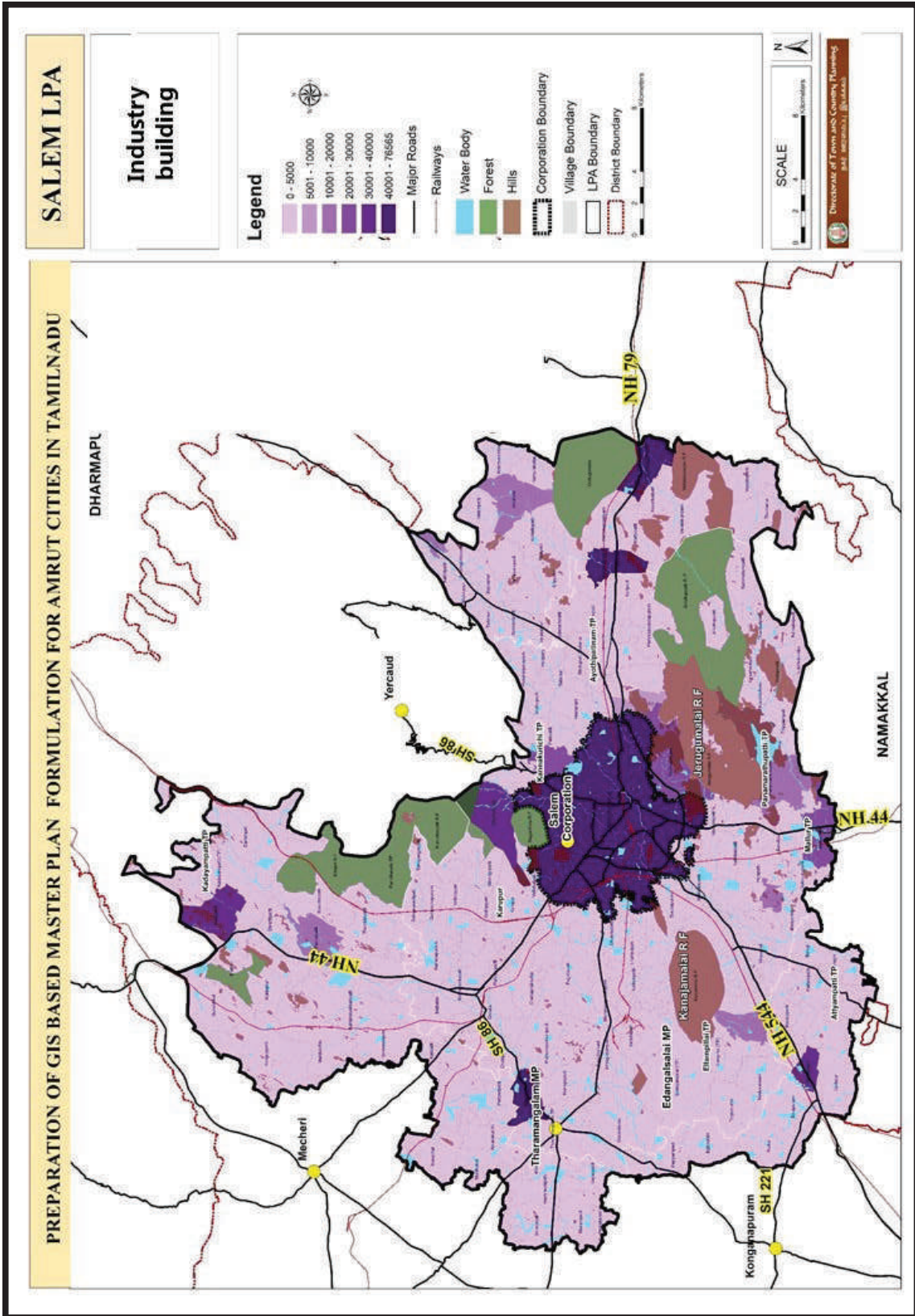
SALEM LPA

Commercial

PREPARATION OF GIS BASED MASTER PLAN FORMULATION FOR AMRUT CITIES IN TAMILNADU



Map 48 Commercial Layout extent



Map 49 Industry Layout Extent

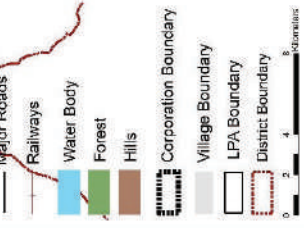
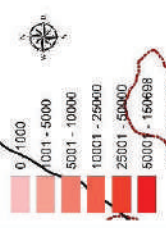
SALEM LPA

PREPARATION OF GIS BASED MASTER PLAN FORMULATION FOR AMRUT CITIES IN TAMILNADU

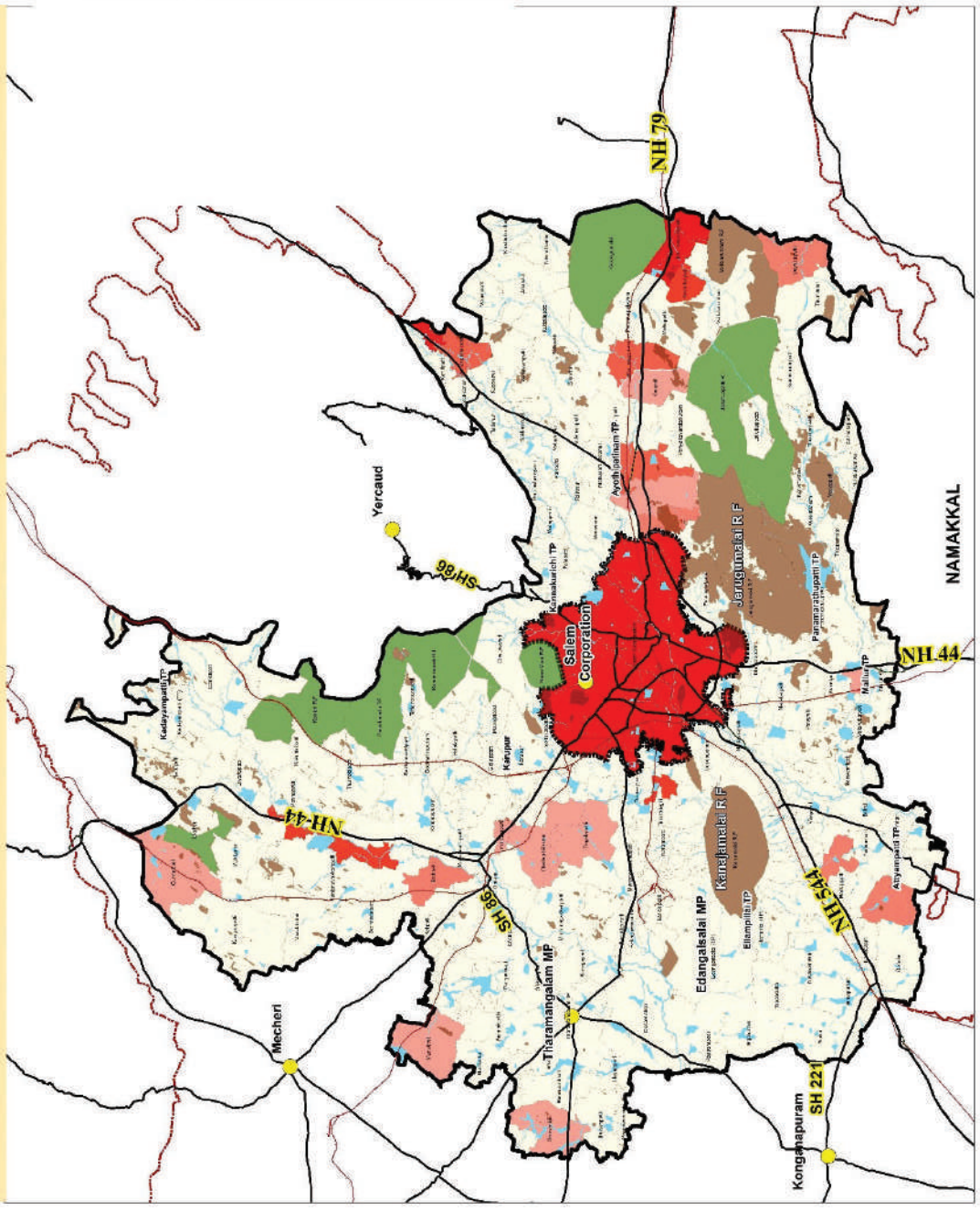
INSTITUTIONAL EXTENTS

Legend

Institutional Buildings Sq.M



Directorate of Town and Country Planning
Tamil Nadu



Map 50 Industrial Layout extent

PREPARATION OF GIS BASED MASTER PLAN FORMULATION FOR AMRUT CITIES IN TAMILNADU

SALEM LPA

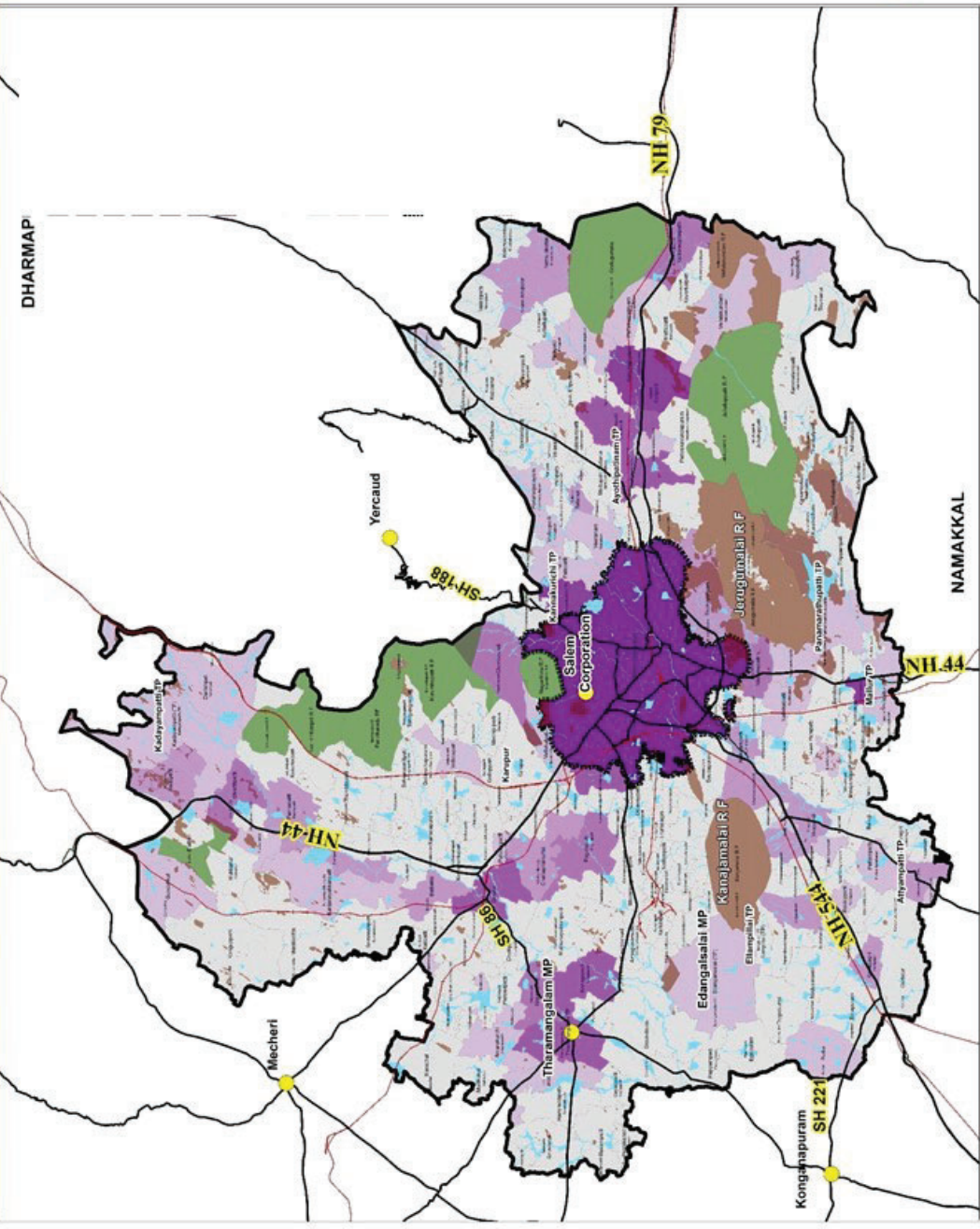
MAP NO :
LAYOUT EXTENT TREND

Legend

0 - 3000	Major Roads	Railways	Water Body	Forest	Hills	Corporation Boundary	Village Boundary	LPA Boundary	District Boundary
5001 - 15000									
15001 - 30000									
30001 - 45000									
45001 - 90000									
90001 - 250000									
250001 - 784315									

SCALE 0 3 4 8 Kilometers

Directorate of Town and Country Planning
and Municipal, Chennai



Map 51 Layout Extents



{ 15 } Issues and Potentials

15.0 ISSUES AND POTENTIALS

The identification of issues and potentials through comprehensive data collection and socio-economic surveys has played a pivotal role in shaping the development trajectory of the Salem Local Planning Authority (LPA). These findings form the cornerstone for determining sector-specific proposals aimed at addressing challenges and harnessing opportunities for sustainable growth. By understanding the socio-economic landscape, the LPA can formulate targeted strategies to tackle pressing issues such as infrastructure inadequacies, housing demands, and economic disparities. Simultaneously, recognizing the potentials unveiled in the survey allows for the strategic allocation of resources and the implementation of initiatives that capitalize on the city's strengths. This data-driven approach ensures that sector-specific proposals are not only informed by the current needs of the community but are also aligned with the long-term vision for a resilient, inclusive, and prosperous Salem.

15.1 Issues in Salem LPA

Outskirt Pressure in Salem LPA:

The outskirts of Salem LPA face increased demand for resources, infrastructure, and residential spaces due to factors like population growth and urban expansion. Balancing sustainable development, infrastructure expansion, and environmental conservation is crucial to harmonize the outskirts' evolution while maintaining overall well-being.

Agricultural Transition:

Salem is experiencing a shift from traditional farming to the tertiary sector, posing challenges and opportunities. Balancing agricultural heritage preservation with advancements in the tertiary sector is essential for a resilient and diversified economic landscape.

Traffic Congestion:

Traffic congestion, exacerbated by inadequate parking space, impacts urban mobility. Strategic urban planning measures, such as multi-level parking structures and

designated zones, are needed to alleviate congestion and improve transportation efficiency.

Lack Of Pedestrian Facilities, NMV Lanes, Parking Lots:

The absence of pedestrian and Non-Motorized Vehicle (NMV) lanes compromises safety. Urban planning interventions, including dedicated lanes, are essential to encourage eco-friendly commuting and create a more accessible urban environment.

Recreational Deficiency:

A deficit in recreational facilities limits opportunities for social interaction and physical activities. Developing parks, sports complexes, and community centers is crucial to promote a healthier lifestyle and create vibrant communities.

Stormwater Drainage Deficiency:

Approximately 12.5% of roads lack stormwater drainage, posing risks during heavy rainfall. Urgent attention is required to develop infrastructure and ensure comprehensive coverage, enhancing the resilience of the city's road network.

Ground Water Exploitation:

Critical groundwater exploitation poses threats like declining water tables and land subsidence. Sustainable water management practices, community awareness, and regulatory measures are essential to address excessive groundwater extraction.

Lack Of Facilities for Power Loom and Handloom Weavers:

The shortage of facilities for weavers affects productivity and livelihoods. Initiatives, including well-equipped weaving centers and skill development programs, are needed to enhance the efficiency of the textile industry.

The Growth of The LPA In Forests and Hills:

The western periphery faces growth limitations due to forests and hills. Strategic land-use planning considering ecological significance and innovative construction techniques are vital for balanced urban growth.

15.2 15.2 Potential of Salem LPA:

Urban Development:

Investing in infrastructure and amenities in Karuppur Town Panchayat and nearby villages presents an opportunity for urban expansion, economic growth, and improved quality of life.

Sago Industry Development:

The Geographical Indication tag for Salem sago opens new business opportunities, empowering local producers and elevating the market value of Salem sago.

IT Development Opportunities:

Investing in IT infrastructure and skill development can position Salem as an IT hub, attracting companies and creating employment opportunities.

Handloom Trade Centre Potential:

Establishing a Handloom Trade Centre can stimulate economic growth, connect artisans with buyers, and preserve the rich tradition of handloom weaving.

Economic Renaissance:

Salem Coimbatore Industrial Corridor:

The Salem Coimbatore Industrial Corridor can catalyze economic development, attract investments, and reshape the socio-economic landscape.

Thriving Urban Expansion:

Tharamangalam-Edanganasalai Municipality is experiencing thriving urban expansion, attracting businesses and residents, contributing to the overall prosperity of the region.

Fostering Agro-Industries:

Leveraging the region's agricultural abundance can propel the growth of agro-industries, contributing to economic prospects, food security, and sustainable development.



{16} Proposals and Recommendations

16.0 PROJECT PROPOSALS

SHORT TERM GOALS

Water supply

Salem Corporation is dedicated to providing piped water access to 53.7% of households, emphasizing equity and sustainable water practices. The city's 0–5-year plan integrates conservation efforts and infrastructure development for both immediate needs and long-term resilience in the community.

Common effluent treatment plant

The establishment of a Common Effluent Treatment Plant (CETP) for sago industry effluents in Salem serves a crucial purpose in environmental protection and pollution prevention. Sago processing generates effluents that, if released untreated, can pose a significant threat to the local river's water quality.

To mitigate this, a CETP which is proposed at Gudalur for 3 acres, acts as a centralized facility where effluents from multiple sago processing units are collected, treated, and then discharged in compliance with environmental standards. By treating the effluents collectively, the plant ensures more effective pollution control, prevents the contamination of the river, and promotes sustainable practices within the sago industry, contributing to the overall environmental health of the region.

Storm Water Drain

Salem Corporation is committed to 100% coverage, ensuring every household receives essential services. With strategic planning and efficient implementation, the city embodies its vision for inclusive and sustainable urban development

Economy

Salem Corporation is set to establish a Trade Centre for the handloom and powerloom cluster near Edaganasalai and Ellampillai. Additionally, a Common Facility Centre will be developed near Thattampati in Ward 7, enhancing support and infrastructure for local artisans and entrepreneurs.

Transport

Salem Corporation is introducing Non-Motorized Transport (NMT) corridors, fostering integrated connectivity among schools, bus stops, and water bodies. This initiative aims to enhance pedestrian-friendly infrastructure, ensuring seamless mobility and accessibility for the community.

MEDIUM TERM GOALS

Water supply

In response to the contamination and depletion of groundwater in select Salem villages, the city is actively identifying alternative water sources to meet demand. This initiative aims to secure a reliable and sustainable water supply for the affected areas

Sewerage

Salem is expanding its Sewage Treatment Plant (STP) capacity to meet future demands, ensuring sustainable wastewater management for the growing population and fostering environmental resilience

Economy

Sikkanampatti near the airport will witness development with the establishment of an exhibition center to promote traders and handicrafts, along with the provision of a Mini IT Park, fostering economic growth and technological advancement in the region. This initiative aims to create a dynamic hub for business and innovation.

Transport

Establish truck terminals in commercial areas like Ariyanur, Seelnaikanpatti, Ayothipattinam, and Omalur to optimize logistics and support local businesses. This initiative aims to enhance transportation efficiency and contribute to the economic growth of these areas.

LONG TERM GOALS

Water supply

In Salem, a comprehensive approach to water supply involves ensuring equitable distribution within the corporation and implementing new schemes for the broader Local Planning Areas (LPAs). The focus extends to sustainable practices, including Distributed Effluent Water Treatment Systems (DEWATS) in rural areas and Sewage

Treatment Plants (STPs) in Town Panchayats. This initiative aligns with Salem's commitment to efficient water management, supporting both rural and urban development. Furthermore, the city is boosting its economy through Seri tourism, showcasing the rich heritage of handloom craftsmanship near Edanganasalai and the Ellampillai handloom cluster. Additionally, efforts are directed at enhancing transportation infrastructure along key roads for an improved experience for residents and travelers alike.

16.1 Social infrastructure

16.1.1 Proposed Science Park at Omalur

The envisioned Science and Technology Park in Salem emerges as a beacon of innovation, poised to catalyze technological advancements and foster a culture of scientific exploration. Spanning across a dedicated space, this park will serve as a nucleus for research, collaboration, and knowledge exchange. Equipped with cutting-edge laboratories, state-of-the-art facilities, and collaborative spaces, it aims to be a melting pot for scientists, researchers, and entrepreneurs. The park's mission extends beyond physical infrastructure, emphasizing the convergence of academia and industry, promoting groundbreaking discoveries, and propelling Salem into a hub of technological innovation. As a testament to the city's commitment to progress, the Science and Technology Park envisions a future where Salem stands at the forefront of scientific and technological endeavors.

16.1.2 Sports Centre in Karuppur, Omalur Taluk

The cornerstone of the Sports Centre lies in its commitment to providing state-of-the-art facilities. From well-maintained playing fields to top-notch sporting equipment, every aspect is geared towards promoting sporting excellence. The aim is to create an environment that not only meets but exceeds international standards across a variety of sports. The Sports Centre is designed to be versatile and functional, accommodating various sports preferences within the community. Inclusivity is a core principle, ensuring accessibility and diverse programs for all abilities. Strategically located in

Karuppur, it enhances community connectivity, fostering social interaction and lasting connections. Beyond sports, the center promotes a healthy lifestyle, contributing to the overall well-being and pride of the community.

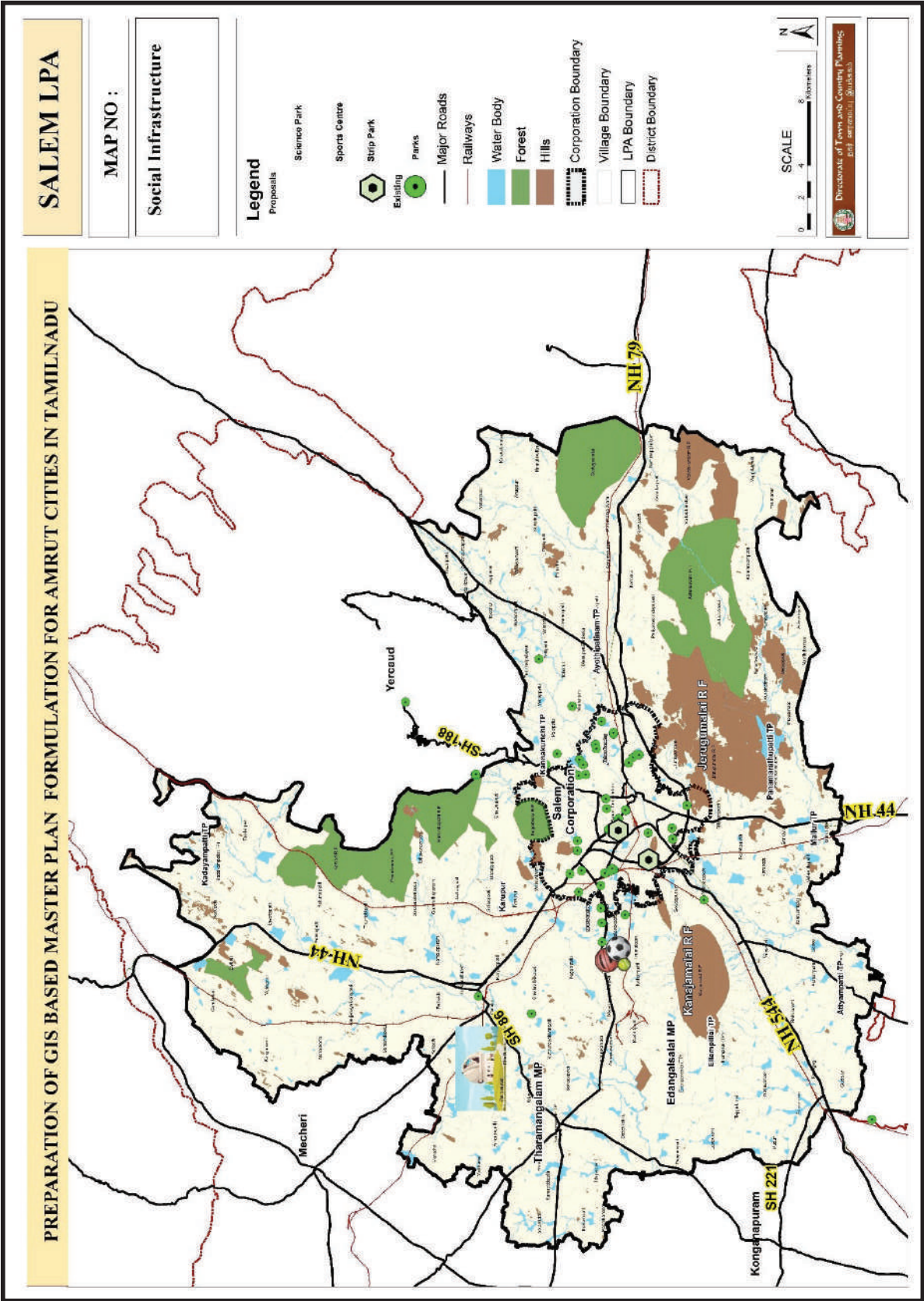


Figure 107 Identified Site for Sports Centre

In conclusion, the proposed Sports Centre in Karuppur, Omalur Taluk, emerges as a transformative initiative that transcends the conventional definition of a sports facility.



Figure 108: Reference image for proposed Sports Centre



Map 52: Proposed science park and sports centre

16.2 Economic development Proposal

16.2.1 Seri Tourism and Trade Centre

The proposed project for the holistic development of silk production and handloom silk textiles along Edanganasalai and Illampillai cluster has gained additional significance with the establishment of the Department for Sericulture in 1979. This department serves as a key enabler for the project, playing a pivotal role in coordinating and facilitating initiatives to enhance silk production and improve the quality of handloom silk textiles.

Location

The proposed site in Periyaseeragappadi village, spanning 9.5 hectares with survey number 6, is strategically located at the base of Kanjamalai, just 2 kilometers from the anticipated Outer Ring Road (ORR). This prime location not only ensures convenience but also provides a scenic backdrop, presenting a compelling opportunity for development or investment, seamlessly blending accessibility with natural beauty.

Geographical indicator

The Geographical Indications (GI) recognition for "Salem Silk Fabrics" and "Salem Silks Venpattu" signifies the distinctive heritage and craftsmanship associated with silk production in the Salem region.

Facilities

The proposed Trade Center in Salem is poised to become a transformative hub, seamlessly integrating a Training Centre for Handloom and Powerloom weavers. This facility will impart cutting-edge skills to artisans, ensuring the preservation of traditional craftsmanship while fostering economic empowerment. Complemented by a modern Business Center, the Trade Center aims to boost the weavers' economy by providing a platform for networking, collaboration, and enhanced market access. The proposed Seri Tourism and Trade Centre in Salem aims to offer a comprehensive experience highlighting the intricate processes involved in sericulture activities. By showcasing the journey from cocoon cultivation to weaving, the project seeks to not

only attract tourists but also improve worker welfare through skill development initiatives and enhanced working condition.

16.2.2 Common Facility Center for Silversmith Workshops

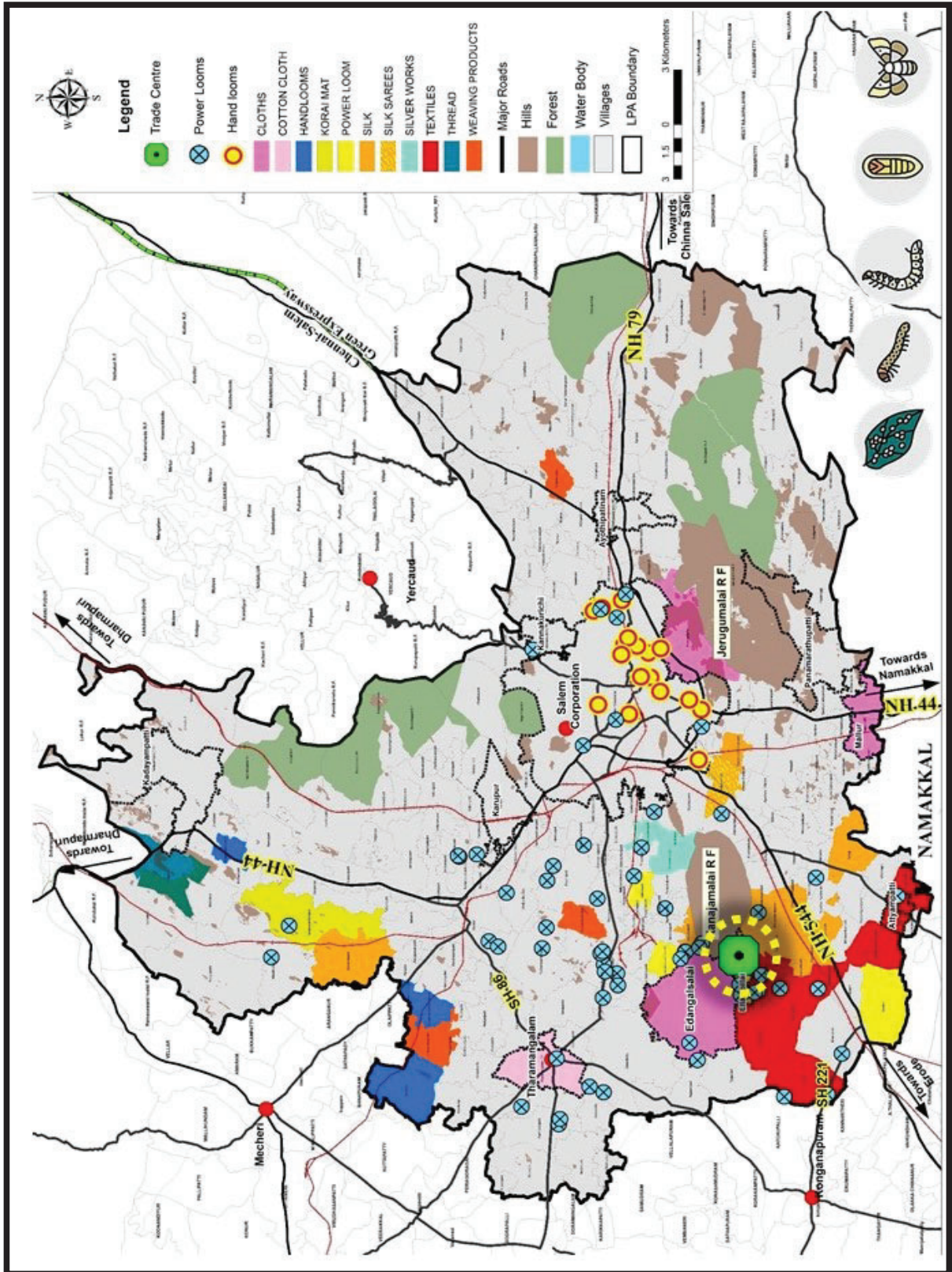
Positioned at the crossroads of key markets including Sivathapuram, Maniyanoor, Shevapet, Nethimedu, Pallapati, Panankadu, Seelanaickenpati, Kondalampati, and Gugai, this initiative holds the promise of becoming a vibrant hub. The central location offers accessibility to a diverse range of communities, making it an opportune space for commercial, cultural, or community-centric activities that could contribute to the overall growth and connectivity of the surrounding areas.

This industry not only crafts exquisite silver accessories but also serves as a vital source of livelihood, contributing to both economic growth and employment sustainability within the region.

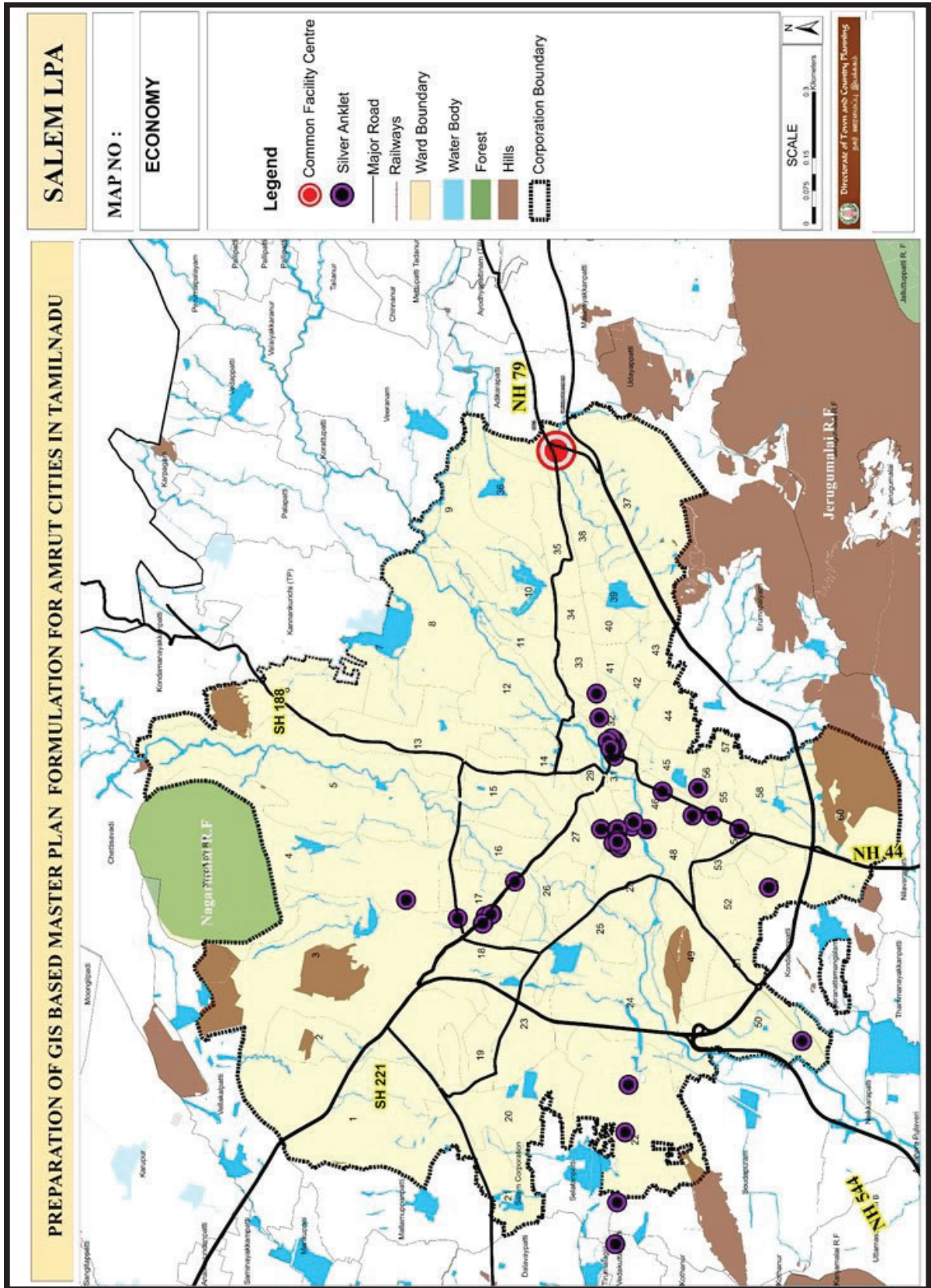
16.2.3 Sago-Based Industries: Key Recommendations

The Decentralization Policy for Salem's sago-based industry is a strategic initiative aimed at addressing challenges related to limited expansion within the corporation area. This policy advocates for a gradual transition of industry operations to external areas to promote sustainable growth and economic advancement. The key objective is to alleviate urban congestion, foster sustainable development, and create a more balanced and resilient economic landscape.

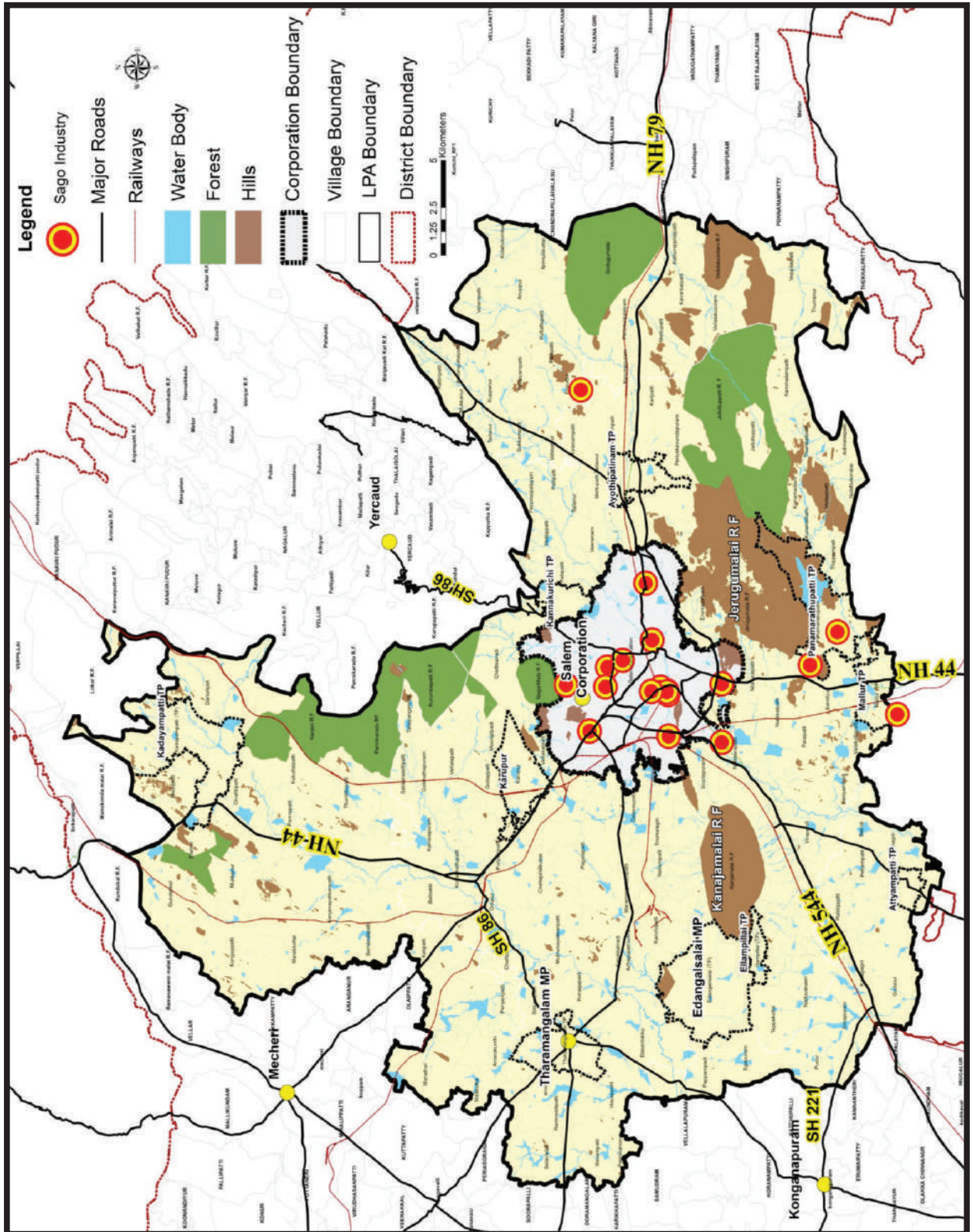
The phased relocation aims to strategically disperse industrial activities, unlocking new opportunities for growth and ensuring equitable distribution of benefits across different geographical areas. This policy is a crucial driver for Salem's journey towards sustainable development, actively promoting economic resilience and inclusivity in the region's economic landscape.



Map 53 Proposed Trade Center



Map 54: Propose common facilities centre for sliver work shop



Map 55 : Recommendations for sago-based industries

16.2.4 Salem's Proposed IT Park

In a strategic move to fortify its economic landscape, Salem is poised to introduce a game-changing initiative with the establishment of a Proposed IT Park.

i. Mini IT Park for Technological Advancements

Introduction

The Mini IT Park stands as a testament to Salem's commitment to nurturing a culture of innovation, providing a collaborative space for IT consulting, data centers, knowledge processing units, and the cutting-edge developments in Artificial Intelligence.

Location

Situated in close proximity to the existing airport, the site offers convenient accessibility for various ventures, making it an attractive prospect for development. Positioned 6.1 kilometers from the bustling Omalur Bus Stand, its strategic location ensures connectivity to the wider region, facilitating seamless transportation and logistical advantages. Additionally, the site is near the Tinnappatti and Karuvalli Railway stations, further enhancing its accessibility and potential for integrated transportation networks.

Establishments

IT Consulting firms will serve as the intellectual backbone, offering strategic guidance and expertise to businesses within the park, fostering a culture of collaboration and growth. The integration of Data Centers will ensure a secure and efficient data infrastructure, essential for the seamless functioning of various digital operations.

Knowledge Processing Units will bring a dimension of intellectual prowess, engaging in sophisticated tasks that demand high-level cognitive skills. The park will further incorporate Artificial Intelligence facilities, positioning itself as a dynamic center for cutting-edge AI research and development. This collective ecosystem aims to propel Salem into the digital age, offering a fertile ground for collaboration, innovation, and technological excellence within the Mini IT Park.

16.3 Transportation Proposals

16.3.1 Grid of Roads

Comprehensive plan has been set forth to establish a grid of roads along the Outer Ring Road, connecting with various villages in the vicinity.

These collector roads serve as crucial links connecting to the Outer Ring Road. This strategic connectivity is designed to improve transportation in Tharamangalam Municipality and, paving the way for their continued development. Additionally, the proposed roads play a pivotal role in completing the envisioned Outer Ring Road, thereby reinforcing the overall transportation infrastructure in the region.

Table 108 Tourist footfall in Salem LPA

S.No	Name of the Tourist Attraction	2017-2018	2018-2019	2019-2020	2020-2021	2021-2022
1	Govt Museum	3839	7850	5317	1738	1748
2	Zoological Park, Kurumpampatti	301759	275743	255157	164080	123229
3	Botanical garden, Yercaud	499075	176585	501154	257739	281992
5	Boat House, Yercaud	336984	359795	415033	588742	197820
6	Mettur Dam	695682	1035428	865386	468671	432169
7	Sangakiri Fort	35109	32093	49637	27085	39758
8	View Point (Ladies/childrens/ Gents seat) Yercaud	872780	895852	834981	168885	275792
9	Sherveroyan Temple, Yercaud	710241	685266	731580	97948	91135
10	Pagoda Point, Yercaud	792101	706500	1032882	180512	256952
11	Kiliyur Waterfalls	412451	393108	131381	115477	215964
12	Muniappan Temple, Mettur	335412	3260416	3480713	309279	378649
13	Kottai Mariamman Temple, Salem	1102452	1003249	1444189	321263	312181
14	Kailasanathar Temple, Tharamangalam	478125	482369	490923	159950	185651
15	Sugavaneswarar Temple, Salem	521456	546436	544218	170749	176911

Source: Comprehensive Mobility Plan for Salem LPA 2022

Furthermore, the Generalized Equilibrium Headway (GEH) for Tharamangalam-Nangavalli Road is 4, showcasing a balanced and efficient traffic flow. The differential of 7% in the modeled and observed peak hour PCUs, combined with a favorable GEH

value, underlines the road's effective traffic management. Optimizing and maintaining these traffic conditions will contribute to the continued efficiency of Tharamangalam-Nangavalli Road in facilitating vehicular movement.

Table 109 List of road name in peak hour passenger

SN	Road name	Sections		Max. Peak Hour Passenger Trips in 2052
		From	To	
1	Omalur Main Road	District Collector's Office	Bazaar St	29360
2	Omalur Main Road	Kalyan Jewellers	Global Medical Center & Hospital	26800
3	Omalur Main Road	Government Hospital, Omalur	Government Engineering College, karuppur	15180
4	Trichy Main Road	Mettur Transports old bus stand	Shanthi Hospital	26960
5	Trichy Main Road	Krishna Hospital Salem	PCP Marriage Hall	18320
6	Trichy Main Road	Sellers Hyper Market	Hasthampatti Bull Statue	25130
7	Steel Plant Road	West Railway colony	RKV Mahal	20790
8	Steel Plant Road	Tharamangalam	Nangavalli Bus Stand	18600
9	Sankari Main Road	Nandhi Circle	Selva Hospitals	20400
10	Sankari Main Road	VSA School of Engineering and School of Management	Karapurathanar Temple	22330
11	Sankari Main Road	Sankari old bus stand	Akkamapettai Munieswaran Temple	15150
12	Attur Road	P K S Hospital	Siva Hospital	17300
13	Attur Road	Shri Ganesh College of Arts & Science	Cluny Vidhya Niketan School CBSE	13220
14	Ring Road	Nandhi Circle	Dharan Hospital	15870

15	Siddhar Kovil Road	Bharathi Hospital	Post office thirumalagiri	15530
16	Court Road	Sundra lodge bus stop	TMS Bus stop	9300

Source: Comprehensive Mobility Plan for Salem LPA 2022

In future traffic projections for 2052, the significance of the road network is evident, with Tharamangalam playing a prominent role. Steel Plant Road, particularly the section between Tharamangalam and Nangavalli Bus Stand, anticipates a substantial peak hour passenger trips volume of 18,600, highlighting Tharamangalam's pivotal role as a transit hub. Additionally, Tharamangalam-Nangavalli Road is identified as a critical artery, projecting a peak hour passenger trips volume of 20,790, emphasizing its vital role in connecting residential areas with key establishments and contributing to overall regional connectivity and accessibility. Tharamangalam emerges as a focal point in the envisioned transportation landscape, underscoring the need for continued attention to its traffic management and infrastructure development.

16.3.2 Outer Ring Road

The proposed network of roads in a concentric pattern around the corporation towards the municipality is a strategic initiative aimed at fostering balanced and sustainable urban development in Salem. These roads radiate outward from the city center, connecting to the Salem-Dharmapuri Road and integrating with the Chennai Salem Green Corridor connecting outer urban nodes at the boundary of LPA.

Corridor	Road Name	Width
A1 – A2	Omalur – Thirupathur road	100 ft
B1 – B2	Omalur – Bypass Sankagiri Road	60 ft
C1 – C2	Thiruchengode Salem Road	100ft

Proposed roads to increase level of service of SH 86 and to orient the future expansion around urban nodes for better infrastructure provision and to enhance economic growth through better connectivity.

At Present, heavy traffic from neighboring districts like Chennai, Cuddalore, Trichy, Namakkal, Madurai, Karur, etc., en route to destinations such as Coimbatore, Bangalore,

Krishnagiri, Vellalore, etc., utilizes the inner ring road of Salem district, leading to increased traffic congestion. To alleviate this issue, a proposed solution involves the creation of an outer ring road, diverting traffic movement in the outer cordon and reducing congestion in the city.

By extending towards the Local Planning Area (LPA), the proposal seeks to accommodate the city's expanding population and promote peripheral growth. With a forward-looking approach, the concentric road pattern aligns with comprehensive development planning, emphasizing environmental considerations, improved quality of life, and the creation of a well-connected and resilient urban landscape.

16.3.3 Proposed Truck Terminal

To alleviate congestion on the ring road caused by heavy traffic, the proposal includes the establishment of truck terminals in the peri-urban areas along all arterial roads. This facility aims to efficiently distribute goods to their city destinations using smaller vehicles. Given the current traffic conditions on the inner ring road, the implementation of these terminals is prioritized for the long term. The escalation factor is considered based on the year of implementation, taking into account cost parameters such as IDC, contingencies, and pre-operative costs. To decongest the Salem market terminal, it is suggested to develop the directional wise truck terminals at four locations namely

1. Nearby Omalur Market
2. Ariyanur market
3. Seelanayakanpatti Market
4. Ayothipatinam Market

Goods vehicles are categorized by trip frequency based on their Multi Axle Vehicle (MAV) configuration, with 38% representing two-axle trucks and 62% comprising three-axle trucks. A breakdown of vehicle usage to the terminal reveals that 24% of vehicles commute on a daily basis, while 63% undertake weekly travel, and the remaining 13% opt for monthly travel. The distribution of Goods vehicles based on axle count reveals that 38% are 2-axle trucks, while the majority, comprising 62%, are 3-axle trucks. In terms of trip frequency to the terminal, 24% of these vehicles make

daily journeys, emphasizing a consistent and regular transport pattern. Additionally, a significant portion, constituting 63%, travels to the terminal on a weekly basis, indicating a prevalent weekly transport schedule. Meanwhile, 13% of goods vehicles follow a monthly trip frequency to the terminal, demonstrating a less frequent yet notable segment in the overall transportation network.

16.3.4 Proposal For Cycle Tracks

Based on the survey data, a significant 82.9% of individuals in Salem city rely on private vehicles, with two-wheelers being the predominant mode of transportation.

This prevalent trend contributes to environmental pollution, highlighting the pressing need to enhance public transportation options.

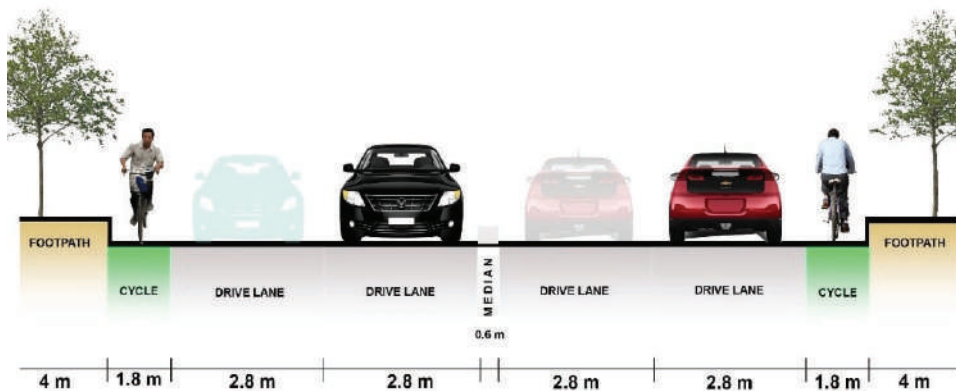
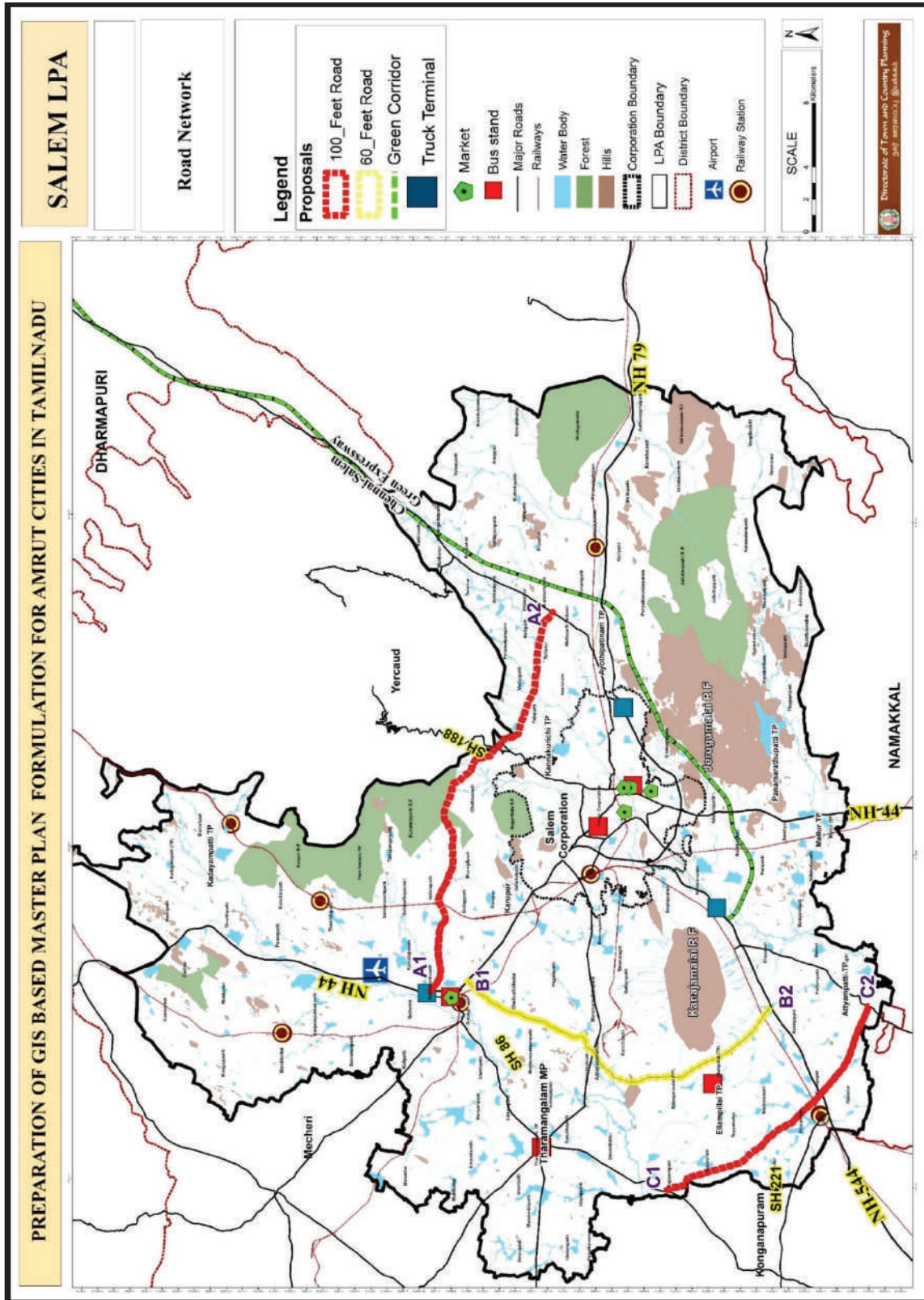


Figure 109 Proposed NMT cross section

In addition to the road network, the infrastructure plan places a significant focus on sustainable and eco-friendly transportation solutions. A notable inclusion is the establishment of a dedicated cycle track, featuring a recommended width of 2 meters. This forward-thinking initiative aligns with global trends in urban planning, promoting environmentally conscious modes of commuting. The cycle track not only encourages a healthier lifestyle but also contributes to reducing the city's carbon footprint, aligning Salem Corporation with a more sustainable and resilient future. Overall, the proposed infrastructure plan seeks to create a balanced and efficient urban environment that caters to both immediate needs and long-term sustainability goals.



Map 56 Proposed Grid of Roads

16.4 Environment proposals

Blue-Green Infrastructure

In the context of Salem city, the implementation of blue-green infrastructure emerges as a pivotal strategy to address flooding and pollution issues. Blue-green infrastructure combines natural and engineered elements, integrating water management and green spaces to enhance environmental sustainability.

Green Infrastructure:

- **Urban Green Spaces:** Creating and maintaining green spaces within urban areas provides multiple benefits. These spaces act as sponges, absorbing rainwater, and also contribute to improved air quality, temperature regulation, and overall well-being. Increasing the tree canopy coverage in urban areas not only provides shade and aesthetic value but also helps in intercepting rainwater and reducing the -- impact of heavy rainfall on surfaces.
- **Sponge parks:** Constructing sponge parks, which are landscaped areas designed to capture and manage stormwater, can be an effective part of green infrastructure. These gardens help in reducing runoff and enhancing water absorption.

16.4.1 Proposed Urban Forest

Salem, much like various regions in India, confronts an escalating threat during the sweltering summer months—heat waves. These not only risk the well-being of the populace but also pose environmental challenges. In response to this pressing issue, a meticulous proposal for the establishment of urban forests has emerged as a strategic initiative. This visionary plan seeks not only to address the immediate concern of rising temperatures but also to bolster Salem's ecological resilience.

Salem has borne witness to heat waves with temperatures surpassing 40 degrees Celsius, entailing risks to both human and wildlife populations. The scorching temperature of 41 degrees Celsius recorded in 2017 underscores the urgency for proactive measures to counter the adverse effects of extreme heat.

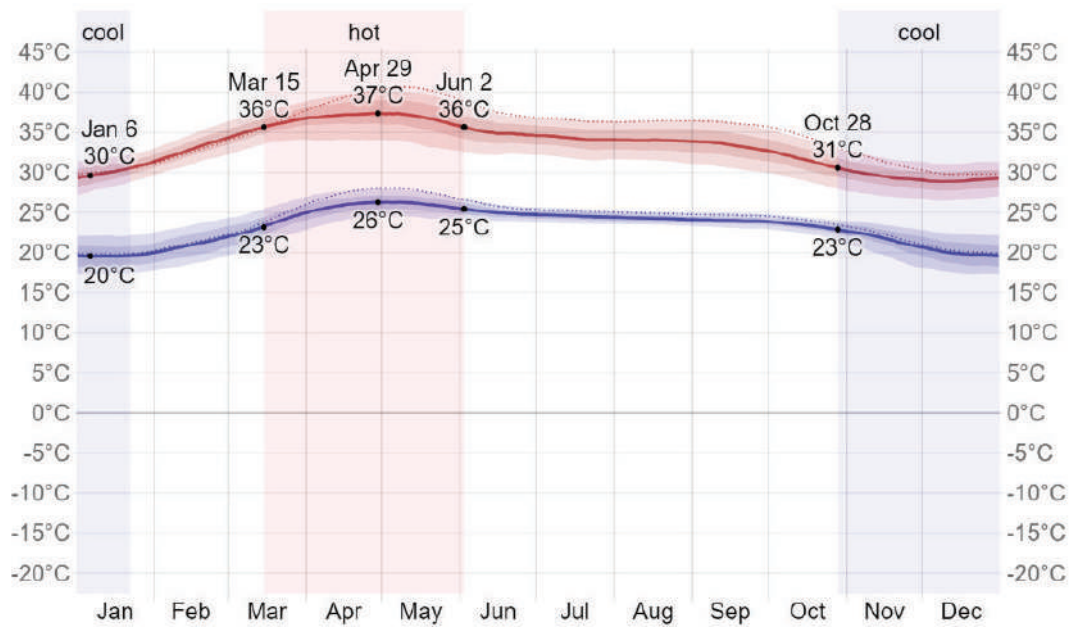


Figure 110: Average temperature Salem

Causes of urban heat in salem

Rapid Urbanization:

Significant urbanization and population growth result in increased infrastructure, traffic, and industrial activities, contributing to elevated pollution levels and urban heat.

Industrial Presence:

Notable industries in textiles, steel, and handloom emit pollutants and heat during manufacturing, adding to environmental stress in Salem.

Water Scarcity:

- Reduced water bodies due to water scarcity diminish the cooling effect, aggravating heat-related challenges in Salem.

Addressing Urban Heat Issues:

Traffic Congestion:

Vehicular emissions from traffic congestion contribute to poor air quality, exacerbating urban heat challenges.

Lack of Green Spaces:

- Insufficient green spaces and inadequate tree cover contribute to the lack of natural cooling in the city, amplifying the impact of rising temperatures.

To tackle urban heat and pollution, a comprehensive approach is needed. The proposed Urban Forest Initiative in Salem aims to strategically establish green spaces and heat sinks, mitigating environmental challenges and improving residents' quality of life.

Urban Forest Initiative in Salem:

This proposal aims to implement an Urban Forest Initiative to counter the impacts of heat waves. Creating strategically located urban forests serves as green spaces and effective heat sinks, enhancing the city's resilience.

Supporting Natural Ecosystems:

The initiative focuses on fostering vibrant ecosystems with native plant species, promoting biodiversity, and establishing a harmonious balance between urban life and nature for ecological well-being.

Cooler Urban Areas:

Strategic tree planting aims to mitigate the urban heat island effect, providing cooler spaces for residents amid rising temperatures, creating a more comfortable and climate-resilient urban environment.

Studies show a 1–2-degree lower temperature in urban areas with such initiatives, indicating the potential for significant climate cooling benefits.

Initiatives as on January 2023

The selected site for the urban forest initiative was chosen based on practical considerations, emphasizing proximity to the urban area and surpassing a one-acre threshold. The decision to locate the site close to residential zones stems from a strategic goal to directly address the challenges of urban heat and promote social engagement.

Proposed Site

Ponnamapet (Extent: 1.58 Acres)

Covering 1.58 acres, the Ponnamapet site offers a compact yet impactful opportunity for establishing an urban forest within the urban landscape. Its strategic location ensures accessibility for the local community, positioning it as a potential focal point

for community engagement and environmental awareness. The site's compact nature allows for a concentrated green intervention, making a notable impact on its immediate surroundings. The urban forest in Ponnampet enhances the overall aesthetics of the area, transforming it into a green oasis that fosters tranquility amid urban activities.



Figure 111 Proposed Site for Urban Forest

The emphasis on a site exceeding one acre aligns with the functional requirements of the urban forest, allowing for a diverse array of tree species and the creation of a resilient ecosystem. The proximity to residential areas not only mitigates urban heat effects by providing natural shade but also encourages a sense of social responsibility within the community. This practical and community-centric approach aims to enhance the overall urban landscape, fostering a sustainable and environmentally conscious living environment for residents. As of today 200, tree saplings have been planted by forest officers, of dash species of plant, which is local to the region.




Figure 112 Existing condition




Figure 113 Preparing site



Figure 114 Present condition

16.4.2 Flood management

It's important for Salem's flood mitigation plan to be dynamic and adaptive, considering the evolving climate patterns and urban development. Regular assessments and updates to the plan based on new data and technologies can enhance its effectiveness in safeguarding the city from flood risks.

River Channel Maintenance:

- **Regular Dredging:** Periodic dredging of rivers and water channels in Salem would involve the removal of sediment, debris, and vegetation that can impede the natural flow of water. This ensures that rivers can carry water efficiently, reducing the risk of flooding during heavy rainfall.
- **Floodplain Restoration:** Restoring and preserving natural floodplains can enhance the capacity of the river to handle excess water during floods. Floodplains act as natural buffers, absorbing and slowing down floodwaters.
- **Afforestation:** Planting and maintaining trees in Salem's watershed areas can significantly contribute to watershed management. Trees help in absorbing rainwater, preventing soil erosion, and enhancing groundwater recharge.
- **Watershed Management:** Implementing watershed management practices can help in retaining rainwater and reducing surface runoff. This includes afforestation, soil conservation, and other measures to enhance water absorption and reduce soil erosion.
- **Rainwater Harvesting:** Promoting rainwater harvesting at the individual and community levels can contribute to reducing surface runoff and replenishing groundwater levels during periods of excess rainfall.

In response to the identified flood-prone areas within the Salem Municipal Corporation jurisdiction, this proposal aims to address vulnerabilities along the Tirumanimuthar River. The areas of concern, including Chinneri Vayakadu, Konerikkari, and Sivathapuram, have experienced challenges such as overflowing of the Thirumanimuthar River, issues related to Selathanpatti Lake, runoff water from Jerugumalai Reserved Forest, and problems in low-lying areas. To mitigate these

concerns, a strategic proposal suggests the establishment of a strip park along the Tirumanimuthar River.

16.4.3 Pollution Removal Strategy for River Tirumanimuthar

The Tirumanimuthar River, originating in Vasampadi (Yercaud), flows through various areas in Salem and Namakkal districts, ultimately joining the Cauvery. However, it faces severe pollution issues from untreated industrial effluents and non-point sources. This pollution endangers aquatic life and the communities relying on the river for water. Urgent measures, outlined in the Salem corporation's city development plan, are essential to mitigate pollution, restore the river's health, and maintain its crucial role in the region.

Over nine km (Anaimedu-Uthamasolapuram), the river was polluted due to sewage, and effluents released by dyeing units and sago factories.

Frothing of Thirumanimthar river in 2018 and 2019 is being attributed to the dying industries around Salem releasing their untreated effluents illegally into the river.

Proposed Strategy-

Effluent Treatment at Source:

- Industries in proximity to the river will be mandated to treat their effluents at a common effluent plant before discharge.
- Strict monitoring and enforcement mechanisms will ensure compliance, preventing direct discharge into the river.



Figure 115 Thirumanimuthar river location



Figure 116 Foaming of R. Thirumanimuthar due to toxic waste inlet

Implementing green infrastructure along the river side roads, including rain gardens, bio-swales, green roof and tree pits, to capture and filter runoff water. These features will help reduce non-point source pollution, preventing contaminants from reaching the river.

Organic Pollution Removal: Once the riparian buffer is established, natural processes facilitated by native vegetation will aid in organic pollution removal. Bacterial and microbial action in the buffer zone will break down and absorb organic pollutants, improving water quality.

Benefits: The strategy aims to restore and preserve the natural balance of the river ecosystem. Improved water quality ensures the safety of communities relying on the river for various purposes.

Flooding Mitigation:

Blue-green infrastructure, such as the proposed Strip Parks along the Thirumanimuthar River, acts as a natural buffer against flooding. The park's design incorporates features that absorb, slow, and redirect water, reducing the risk of overflow during heavy rainfall.

Mitigating flood risks in Salem requires a comprehensive approach that takes into account the local geography and climate conditions.

16.4.4 Proposal for Strip Parks along Thirumanimuthar River

To address the identified flood-vulnerable zones and leverage the riparian zone's importance along the Thirumanimuthar River two specific areas, Konerikkarai (Ward No: 24) and Chinneri Vayakadu (Ward No: 26), near NH 44, have been marked for the creation of strip parks. These green spaces, totaling 4.196 hectares and 1.94 hectares, respectively, aim to serve as essential components of blue-green infrastructure.



Figure 117 Identified Stretch at Chinneri Vayakadu for strip park



Figure 118 Identified stretch at Konerikkarai for strip park



Figure 119 Identified Stretch at Shivathapuram for strip park

Blue Infrastructure

16.4.5 Proposal: Rejuvenation Of Panamarathupatti Lake

Panamarathupatti Lake, situated 20 km from Salem city, has been a crucial water source since its construction in 1911 by the British. Initially built to supply drinking water to Salem and nearby villages before the establishment of the Mettur dam in 1934, the lake spans 2,137 acres with a catchment area of 860 acres. Despite its historical significance, the lake faced challenges over the years due to check dam constructions, encroachments, and invasive species like Seemai Karuvelam.

In the 1980s, check dams across Varattaru and Kottaru, along with encroachments, diminished water flow to Panamarathupatti Lake, leading to gradual drying. Efforts to transform it into a tourist spot in 2012 were abandoned due to funding shortages.

A 2016 tender to remove Seemai Karuvelam incurred losses, and a 2017 proposal for a Rs 28 crore eco-tourism project faced funding challenges.

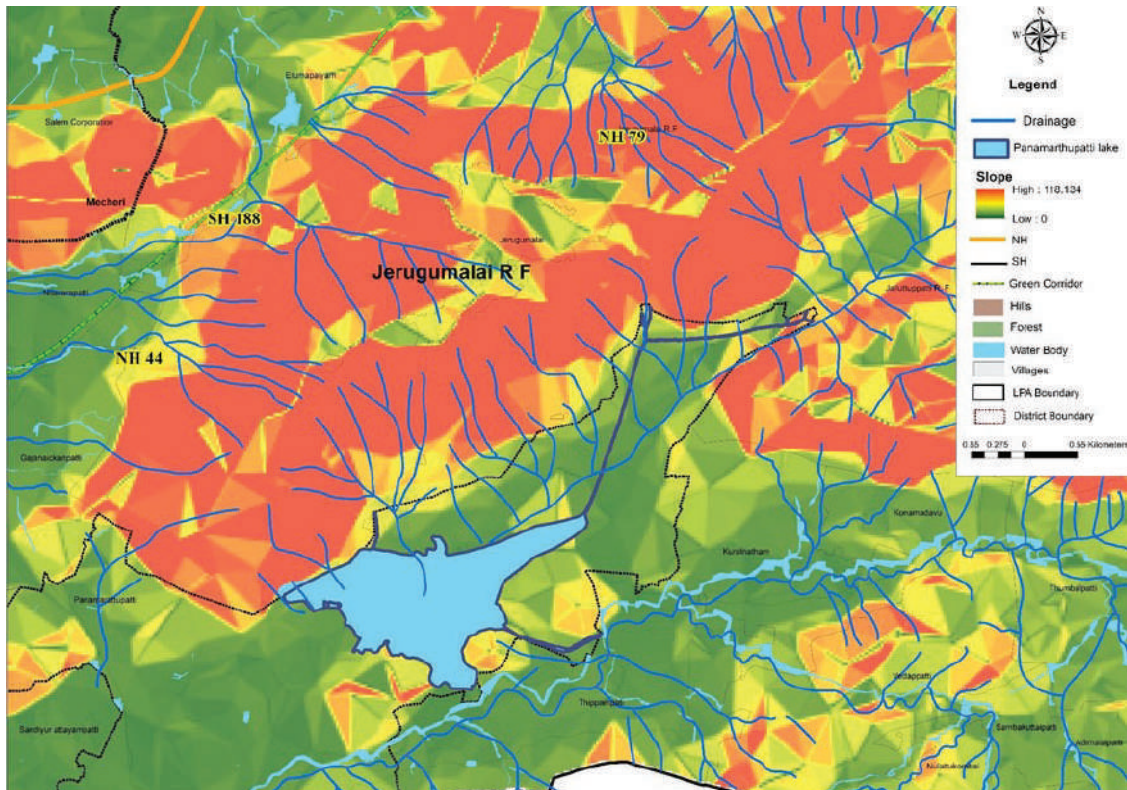


Figure 120 Location of Panamarathupatti Lake

The proposed rejuvenation aims to tap into runoff rainfall water from Jerugumalai, leveraging an average annual rainfall of 945.7 mm. Historically, Panamarathupatti Lake supplied water to the region, and with proper restoration, it has the potential to provide an additional 240 MLD (Million Liters per Day) of water supply by 2041.

Beyond water supply, Panamarathupatti Lake revival contributes significantly to local biodiversity and ecosystems. Ensures sustainable water resource management. Promotes environmental balance within the region.

Community Benefits:

1. Water Security:

- Enhances overall water security for current and future residents.
- Provides a stable and reliable water supply.

2. Ecotourism Potential:

- Creates opportunities for eco-friendly tourism.
- Offers recreational spaces and attracts nature and conservation enthusiasts.

The Panamarathupatti Lake rejuvenation is crucial for Salem's water management. Using local runoff, it meets immediate needs and builds resilience for future climate changes.

16.4.6 Conservation Of Urban Waterbodies

In the pursuit of enhancing Salem's urban landscape and fostering community engagement, a comprehensive proposal for waterfront development is put forth, encompassing these locations:

Proposed lakefront around:

Mookaneri Lake – Kannankurichi

Danishpet Lake - Kadayampatti

Samuthiram lake - Karuppur

Paduvakadu lake - Ayothipatinam

Tharamangalam lake – Tharamangalam

to conserve the shrinking of lakes in urban areas.

Mookaneri Lake

Mookaneri Lake, also known as Kannankurichi Lake, covers an area of 23.5 hectares (58 acres) in Kannankurichi, Salem Taluk, Tamil Nadu. Positioned south of the Shevaroy Hills, it serves as a significant body of water in Salem. Mookaneri Lake, another significant site in the proposed waterfront development, is envisioned as a dynamic space that goes beyond its conventional role. The inclusion of performance spaces, ecological conservation zones, and recreational facilities aims to redefine the lake's purpose, making it a central hub for leisure, cultural activities, and environmental awareness.



Figure 121 Mookaneri Lake



Figure 122 Kadayampatti lake, Karrupur lake, Ayothipattinam Lake

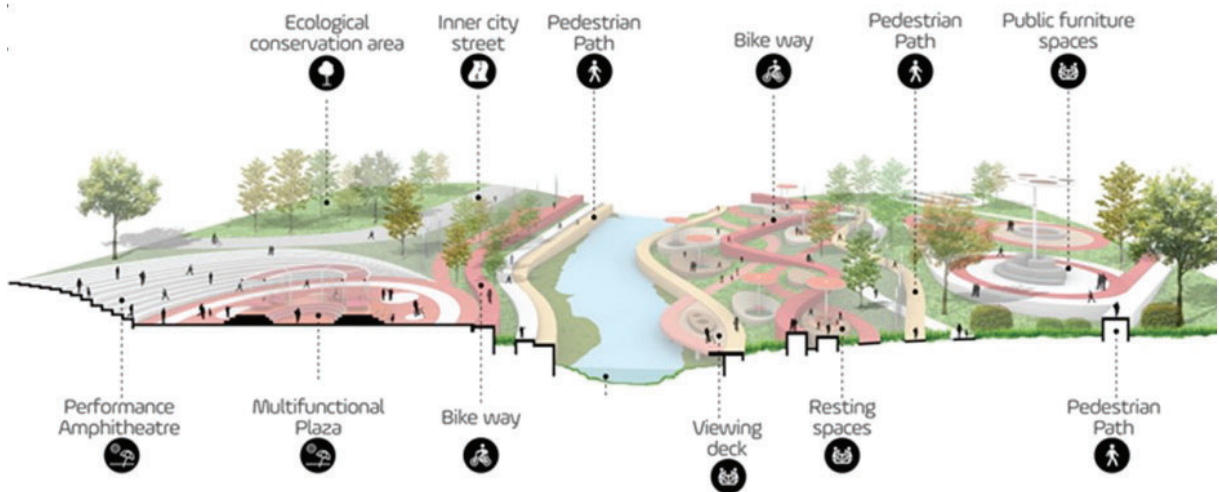


Figure 123 Proposed waterfront concept

Benefits of Conserving Urban waterbodies

Conserving water bodies in urban areas offers a range of environmental, social, economic, and ecological benefits.

Biodiversity Conservation:

Water bodies serve as habitats for various flora and fauna. Conserving them helps maintain biodiversity by providing a home for aquatic plants, fish, amphibians, and other wildlife.

In Tamil Nadu, palm trees, especially coconut palms, play a vital role in the agricultural economy, contributing to food security through coconuts, palm hearts, and palm oil. They provide employment, support biodiversity, and hold cultural significance. With extensive root systems, they prevent soil erosion and contribute to environmental well-being through carbon sequestration. Integrating palm trees around water bodies promotes sustainability, emphasizing the need for responsible and sustainable cultivation practices to balance economic development with environmental conservation.

Climate Regulation:

- Water bodies contribute to local climate regulation by moderating temperature extremes. They can act as heat sinks, cooling the surrounding areas and mitigating the urban heat island effect.

Recreation and Aesthetics:

- Conserved water bodies provide spaces for recreational activities such as boating, fishing, and bird watching. These areas also enhance the aesthetic appeal of urban landscapes, contributing to the overall well-being of residents.

Mitigation of Urbanization Impacts:

- Urbanization often leads to increased impervious surfaces, which contribute to runoff and water pollution. Conserving water bodies helps offset these impacts by providing natural drainage and water filtration.

16.4.7 Linking of water streams for conservation

In Salem, the strategic linking and conservation of runoff streams from the hills offer a multitude of benefits for water source resilience and environmental sustainability. This interconnected water system enhances the region's resilience to changing climate conditions also contributes to the overall health of ecosystems.

These preserved streams provide recreational spaces, cultural value, and educational opportunities, contributing to the well-being and knowledge of Salem's residents. Overall, linking and conserving runoff streams exemplify a holistic approach to water management, aligning with the goals of resilience, environmental conservation, and community well-being.

Benefits:

- Enhanced Water Source Resilience
- Flood Mitigation
- Resilience to Climate Change
- Cultural and Aesthetic Value
- Improved Water Quality
- Biodiversity Conservation
- Community Water Security
- Educational Value

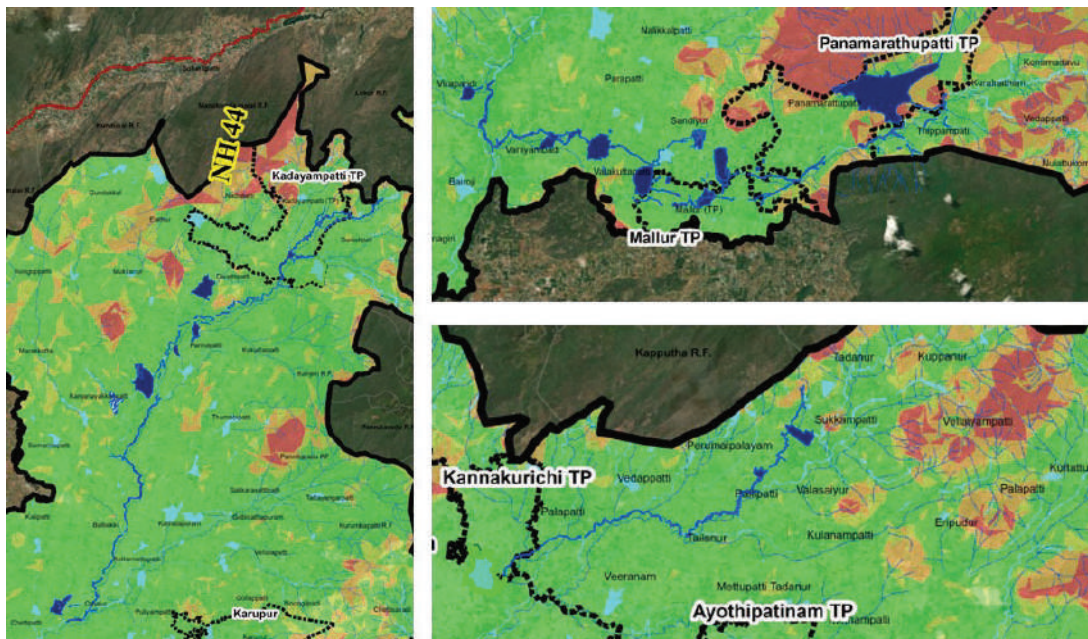


Figure 124 Proposed Streams for conservation

PREPARATION OF GIS BASED MASTER PLAN FORMULATION FOR AMRUT CITIES IN TAMILNADU

SALEM LPA

MAP NO :

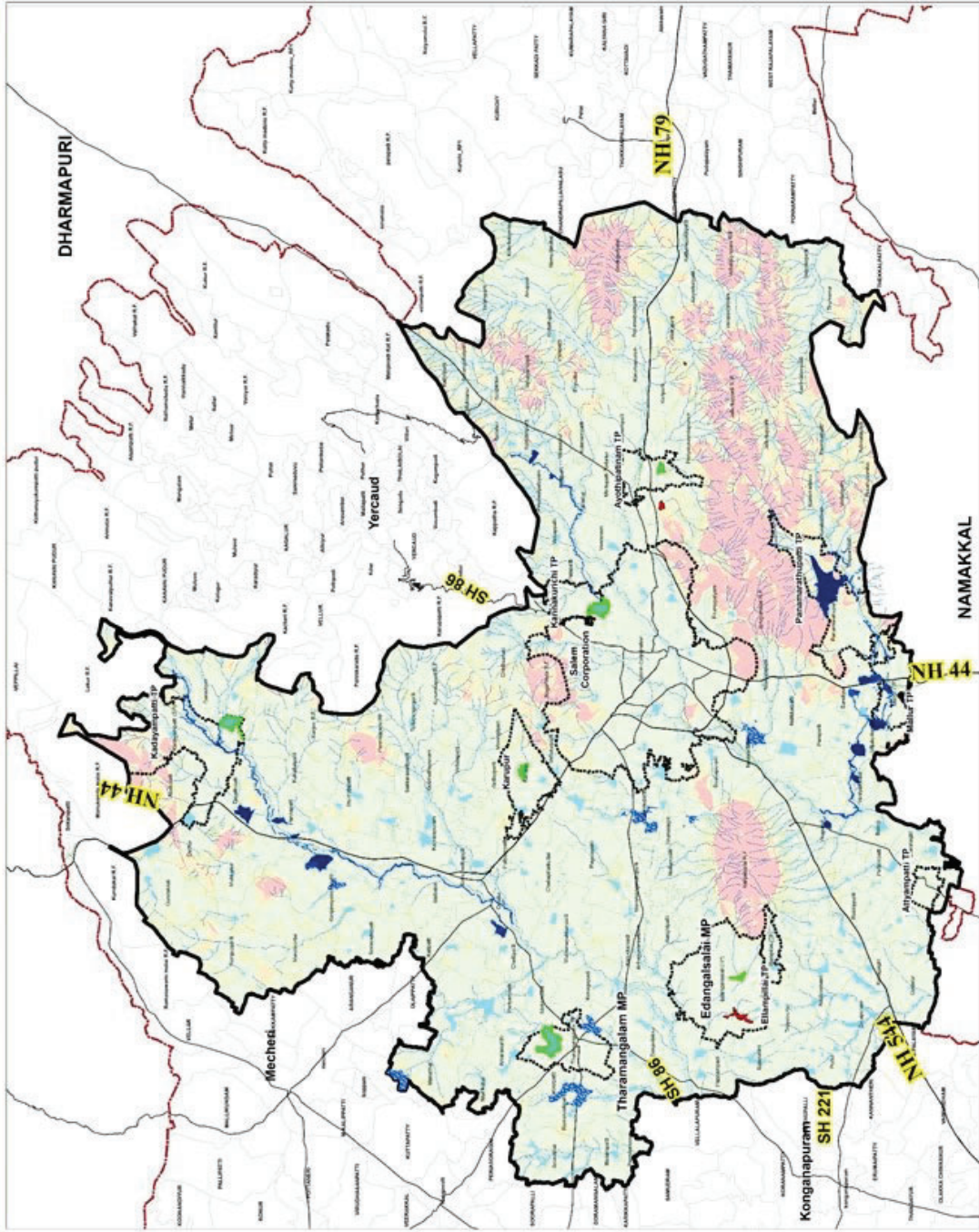
Blue Green Infrastructure

- Legend**
- Lakefront
 - Runoff Stream
 - Aquifer Recharge
 - Abandoned quarry
 - Slope Value High to Low**
 - 1
 - 2-4
 - 4-5
 - 5-6
 - Drainage Line
 - Major Roads
 - Railways
 - Water Body
 - Forest
 - Hills
 - Corporation Boundary
 - LPA Boundary
 - District Boundary

SCALE 0 2 4 8 Kilometers

N

Directorate of Town and Country Planning
TAMIL NADU



Map 57 Proposed Blue Green infrastructure

16.4.8 Quarry Reservoir Utilization

Green Fund :

The Green Fund aims to finance and support the transformation of abandoned limestone quarries into multifunctional reservoirs in Salem. This fund will play a crucial role in addressing environmental challenges, promoting sustainability, and fostering the city's water resilience. By channelling resources into this innovative project, the Green Fund contributes to the vision Reclamation, Restoration and Rehabilitation abandoned quarry sites for the benefit of the environment and the community.

Present Problem:

Continuous limestone quarrying has taken a toll on Salem's ecosystem, necessitating a comprehensive solution. The proposal recognizes the environmental consequences and advocates for limitations on further extraction. The present problem is twofold: environmental degradation and the challenge of managing water resources effectively. Repurposing abandoned quarries emerges as a viable solution to mitigate these issues.

i.Site Identification:

At the heart of this proposal is the transformation of abandoned limestone quarries into multifunctional reservoirs. Covering a substantial 397.55 hectares, these sites, including Dalavaypatti, Kanjanayakkanpatti, Kurukkupatti, Manthal, Neikkarapatti, Perumampatti, Ramireddipatti, and Tharamanagalam, are envisioned to become pivotal components of Salem's water infrastructure. Beyond addressing issues of drought and floods, they are poised to serve as expansive recreational spaces, enriching the city's urban fabric. Among the identified sites, Massinayakkanpatti (25.8 acres), Edanganasalai (33 acres), and Karumaapuram (4.3 acres) emerge as prime candidates for this transformative endeavor.

ii.An Approach to Water Security

The crux of the proposal lies in its innovative approach to site selection, a meticulous process designed to align with the natural drainage pattern of Salem. This strategic consideration aims to optimize the capture and retention of water from the highland,

transforming abandoned quarry sites into reservoirs that play a vital role in addressing water scarcity challenges during the summer months.

Beyond the immediate benefits, the innovative approach aligns with the principles of environmental stewardship. It transforms these sites into contributors to ecological well-being, creating water reservoirs that harmonize with Salem's natural landscape while providing tangible solutions to water-related challenges.

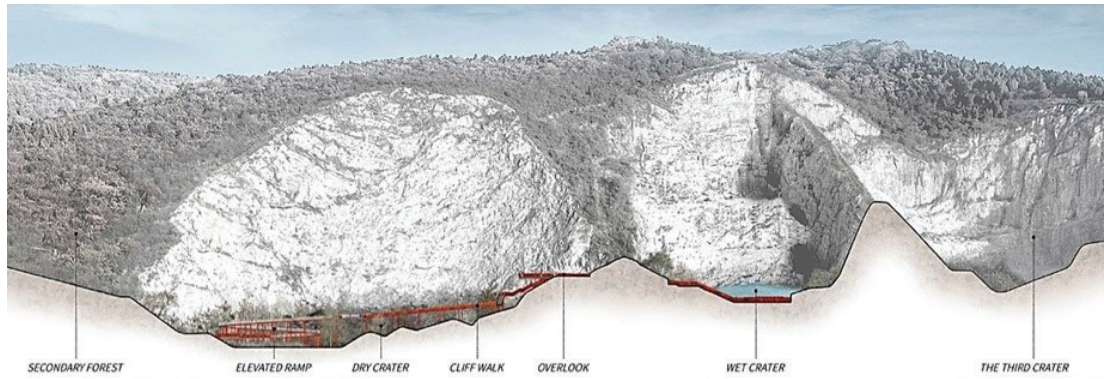


Figure 125 Reference image for proposed Quarry

Benefits for Community:

Transforming abandoned quarries into water reservoirs in Salem offers several community benefits. These reservoirs serve as vital buffers against droughts and controlled release points during floods, enhancing water conservation. Their strategic locations contribute significantly to groundwater recharge, ensuring long-term water sustainability. Integrating these transformed quarries into recreational spaces provides leisure areas, fostering community engagement and outdoor activities. This innovative approach aligns with sustainable development goals, offering a transformative vision for Salem's abandoned quarry sites and promoting environmental stewardship.

16.4.9 Proposal: Aquifer Recharge

Salem, grappling with the over-extraction and depletion of its groundwater, demands a comprehensive strategy for long-term sustainability. This proposal focuses on strategic aquifer recharge as a primary intervention to counteract challenges posed by nature, anthropogenic activities, and socio-economic conditions. Salem faces a triple challenge – changing rainfall patterns affecting recharge, anthropogenic stresses like intensive extraction and urbanization, and socio-economic factors leading to uneven

usage. With 71.2% of Salem falling within the Over-Exploited zone, urgent intervention is needed, especially in municipalities like Tharamangalam and Edanganasalai, facing acute water stress.

Proposed Solutions:

The proposal centers on strategically placing artificial recharge structures in critical zones for controlled recharge, addressing natural and human-induced impacts. To safeguard these areas, a 30-meter buffer is proposed, ensuring protection while integrating recreational spaces into urban planning. This dual-purpose land use promotes environmental conservation within urban development.

Identified Recharge Sites:

Key areas like Kanjanayakkanpatti, Kurukkupatti, Manathal, Ramireddipatti, Tharamangalam, Neikkarapatti, Dalavaypatti, and Perumampatti have been identified as pivotal recharge sites. Geological considerations, hydrological connectivity, vulnerability assessments, and community involvement guided the selection. The earmarked areas align with Salem's unique characteristics and challenges, fostering enduring improvement in groundwater dynamics.

Table 110 Aquifer buffer details

Village_na	Survey_No	Name	Buffer Zones in m
Darapuram	142	Odasal Eri	30m
Kasuvareddipatti	36	Tharamangalam eri	30m
Kurukkupatti	82	Kurukkupatti eri	30m/ Wherever possible
Manathal	1	Manathal ERi	30m
Ramireddipatti	126	Arrorpatti Eri	30m
Tharamangalam	125	Tharamangalam	30m/ Wherever possible
Tharamangalam	170	Tharamangalam	30m/ Wherever possible
Neikkarapatti	177	Kottamuthai Eri	30m
Dalavaypatti	46	Dalayavapatti Eri	30m/ Wherever possible
Perumampatti	23	Mullaneri	30m

Specific villages, including Darapuram, Kasuvareddipatti, Manathal, Ramireddipatti, Neikkarapatti, and Perumampatti, have varying characteristics, prompting tailored buffer zones. Kurukkupatti, Tharamangalam, and Dalavaypatti, with built-up areas,

receive necessary possible buffer zones. The remaining villages are allocated a uniform 30-meter buffer zone. This zoning strategy protects aquifer recharge points, incorporating a total proposed aquifer buffer zone of 0.78 sq. km, showcasing commitment to sustainable water resource management.

This proposal envisions a future for Salem where groundwater resources are not only preserved but revitalized. By addressing challenges posed by nature, human activities, and socio-economic conditions, strategic measures will ensure sustainable and balanced aquifers. Through environmental planning principles and community engagement, this proposal aspires to secure a water-abundant and resilient future for the city.

16.4.10 Housing Proposals

The integrated housing proposal for Salem aligns housing initiatives with broader urban development strategies, emphasizing sustainability and inclusivity. Crafted based on meticulous analysis and population projections for 2041, the proposals address the city's evolving needs. Anticipating a surge in population, the plans incorporate mixed-use development, vertical expansion, affordable housing, transit-oriented planning, and green spaces. With a focus on resilience and adaptability, these proposals aim to meet housing demands while creating a balanced and thriving urban landscape. The strategic planning sets the stage for a harmonious and resilient Salem, prepared for future challenges and opportunities.

i. Affordable Housing Initiatives

One of the cornerstones of our plan is to dedicate affordable housing initiatives for Urban Poor. This allocation aims to address the housing needs of diverse socio-economic segments within Salem. By creating designated zones for affordable housing, we ensure that a significant portion of the population has access to decent and reasonably priced homes. Such initiatives involve collaboration with housing authorities, developers, and financial institutions to create sustainable models that offer affordable homeownership or rental options. Additionally, emphasis will be

placed on design standards that ensure quality living spaces while maintaining affordability.

ii. Mixed-Use Development

The concept of mixed-use development stands at the forefront of our planning approach for Salem's expansion. This strategy entails the creation of integrated zones, strategically weaving together residential, commercial, and recreational spaces. These integrated zones will not only accommodate housing but also foster a live-work-play environment. Residents will have convenient access to amenities, workplaces, and recreational facilities within close proximity, reducing commute times and enhancing overall quality of life. Moreover, such developments encourage social interaction, cultural exchange, and economic growth, forming the bedrock of a sustainable and connected urban fabric.

iii. Vertical Expansion

Vertical expansion through high-rise buildings and apartment complexes holds immense potential in accommodating Salem's burgeoning population within a confined space. By utilizing vertical space, we can cater to the growing demand for residences without sprawling horizontally. This approach not only optimizes land use but also allows for the integration of modern amenities and green spaces within these structures. However, careful planning considering structural stability, accessibility, and community needs will be paramount to ensure the livability and sustainability of these vertical communities.

iv. Green Spaces and Recreation Areas

Allocating green spaces in Salem is vital for a healthier, sustainable urban environment. These areas, featuring parks and sports facilities, not only offer relaxation but also contribute to environmental conservation and improved air quality. Integrated into the city's expansion plan, this initiative aims to create a harmonious and resilient urban environment, fostering innovation, community cohesion, and environmental stewardship.



{17} Proposed Landuse

17.0 PROPOSED LANDUSE

17.1 Proposed Land use 2041

The proposed land use plan for 2041 is crafted with the primary objective of regulating the growth of the local planning area in an orderly manner. It aims to ensure both economic and social development while maintaining environmental suitability. The plan facilitates easy management of land utilization to meet present and future demands, achieved through the application of master plan zoning and development regulations. The proposed land use plan for Salem LPA in 2041 is based on a thorough analysis of project proposals and land suitability. The accompanying table provides a breakdown of land use categories, contributing to a comprehensive strategy for the sustainable development of the region.

Table 111: Proposed land use -2041 in Salem corporation

Landuse	Existing	% of existing Landuse	Proposed (Sq.km)	% of proposed Landuse	Comparison (Sq Km)
Residential	27.9	29.35%	30.2	31.82%	2.4
Commercial	4.2	4.47%	6.2	6.53%	2.0
Industrial	1.3	1.33%	2.5	2.63%	1.2
Institutional	9.0	9.50%	9.4	9.91%	0.4
Transportation	12.0	12.61%	12.0	12.64%	0.0
Agriculture	28.4	29.93%	21.9	23.08%	-6.5
Open space & Recreational	0.1	0.07%	0.6	0.58%	0.5
Forest and hill	9.0	9.48%	9.0	9.52%	0.03
Water body	3.1	3.27%	3.1	3.27%	-
Total	94.9		94.9		

In 2041, the land use distribution is poised for significant changes. Residential areas are set to expand, constituting 31% of the total area with an additional 2.4 sq.km. Commercial zones will also see growth, increasing from 4.4% to 6.5%, with a proposed addition of 2.0 sq.km. While industrial, institutional, and transportation areas experience moderate expansions, development in agricultural wet and dry lands are not encouraged. In an effort to increase green cover and retain open spaces for recreation, available open spaces are highlighted as open space & recreational area. Salem corporation has 0.07% of open spaces which is very low. The proposed introduction of urban forestry and conservation of urban waterbodies by providing buffer increases the forest area by 0.03%, adding to the green cover in Salem corporation.

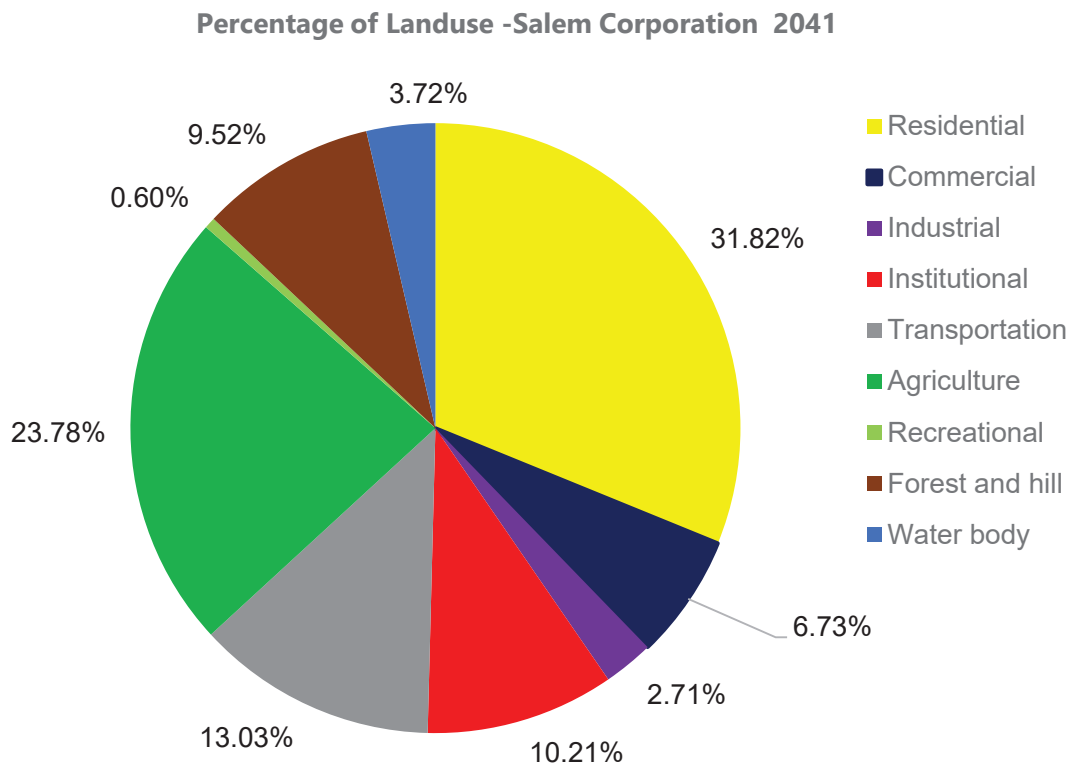


Figure 126: Proposed Land use in Salem corporation

The proposed 2041 land use plan signifies a significant transformation from the existing 2021 distribution. Notable expansions are projected in residential and protection of agricultural areas by reducing only 6.5 sq km of agricultural land, reflecting a shift towards increased vertical development. While the industrial and

institutional sectors experience moderate growth, transportation sees a modest increase.

Table 112: Proposed land use -2041 in Salem LPA

Landuse	Existing	% of existing	Proposed (Sq.km)	% of proposed	Comparison (Sq Km)
Residential	97.8	8.30%	120.2	10.20%	22.4
Commercial	6.4	0.54%	12.3	1.04%	5.91
Industrial	18.0	1.53%	22.1	1.87%	4.07
Institutional	14.3	1.22%	16.0	1.36%	1.71
Transportation	42.0	3.56%	44.1	3.74%	2.14
Agriculture	728.7	61.85%	690.5	58.60%	-38.2
Open space & Recreational	0.4	0.03%	2.0	0.17%	1.68
Forest & Hill	219.2	18.60%	219.2	18.60%	0
Water body	51.5	4.37%	51.8	4.40%	0.29
Total	1178.3		1178.3		

Percentage of Landuse - Rest of LPA 2041

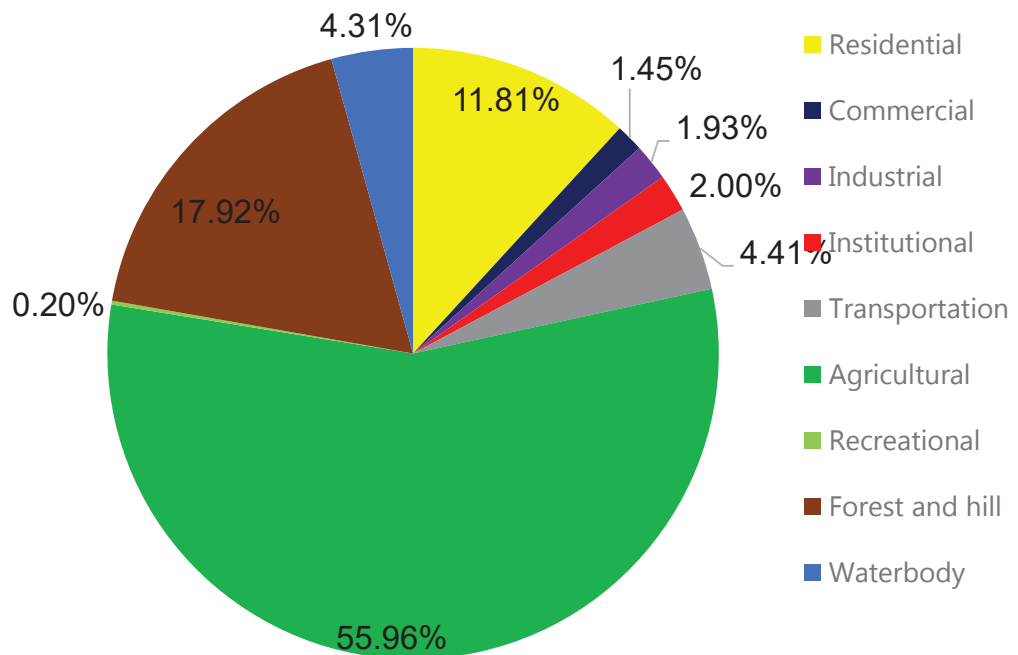


Figure 127: Proposed Land use -2041 in Salem LPA

17.2 Land use Comparison

The envisioned land use scenario from 2021 to 2041 illustrates significant shifts in various sectors. Residential areas are expected to increase from 9.8% to 11.8%, indicating only a 2% change. Similarly, commercial zones are set to expand from 0.83% to 1.45%. The industrial sector shows a modest increase from 1.51% to 1.9%, while institutional areas are projected to increase from 1.83% to 2%. Road infrastructure is anticipated to increase slightly from 4.2% to 4.4%, representing a 0.2% change. Agriculture faces a notable reduction from 59% to only 55%, indicating a -4% change. Recreational, forest, hill, and water body areas exhibit minor changes, with a shift towards conservation blue and green cover. Overall, these projections highlight a dynamic reconfiguration of land use, emphasizing urbanization and environmentally sustainable development over the coming decades.

Table 113: Land use comparison in Total LPA

	Existing	% of existing	Proposed (Sq.km)	% of proposed	Comparison (Sq Km)
Residential	125.7	9.87%	150.4	11.81%	24.75
Commercial	10.6	0.83%	18.5	1.45%	7.87
Industrial	19.3	1.51%	24.6	1.93%	5.31
Institutional	23.4	1.83%	25.4	2.00%	2.09
Transportation	53.9	4.24%	56.1	4.41%	2.17
Agriculture	757.1	59.47%	712.4	55.96%	-44.7
Open space & Recreational	0.4	0.03%	2.6	0.20%	2.16
Forest & Hill	228.2	17.92%	228.2	17.92%	0.03
Water body	54.6	4.29%	54.9	4.31%	0.29
Total	1273.2		1273.2		

The introduction of urban forestry indicates a commitment to environmental conservation. Overall, these shifts illustrate a comprehensive approach to urban planning, emphasizing both development and environmental sustainability in the evolving urban landscape.

In Salem's Local Planning Area (LPA), a significant surge in residential growth has been observed, particularly following the establishment of corporations. This population influx can be attributed to the presence of diverse industries, including handloom

enterprises and service-oriented industries. The appeal of Salem LPA lies in its economic opportunities, drawing individuals seeking employment and livelihood prospects offered by the industrial and service sectors. The confluence of job opportunities, coupled with the city's industrial vibrancy, has fueled a noticeable demographic shift as people gravitate towards Salem LPA, transforming it into a dynamic urban center with a residential landscape.

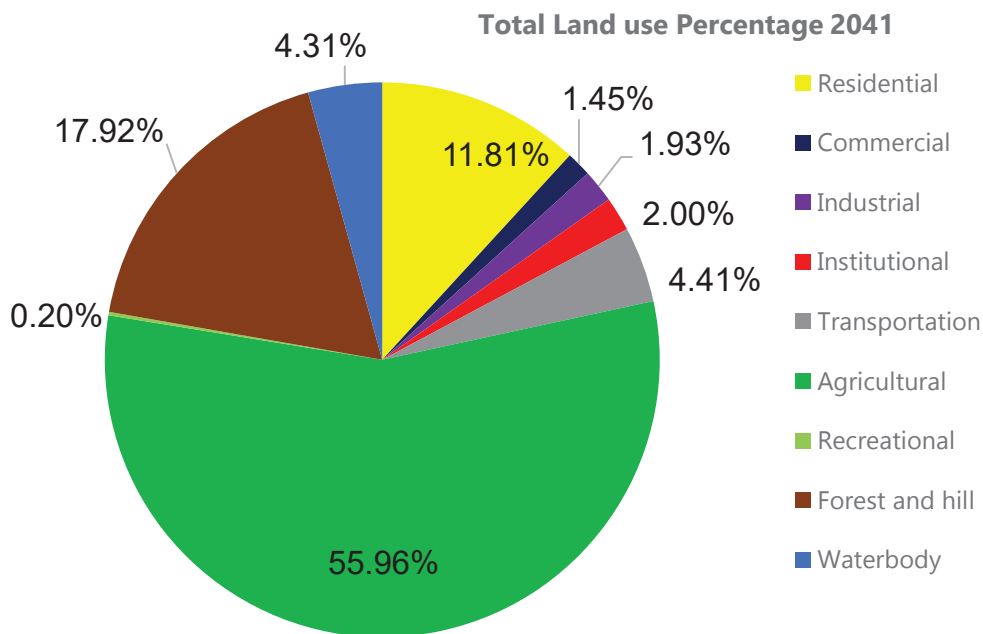


Figure 128: Total Land use percentage 2041

17.3 Zoning

17.3.1 Proposed Form Of Development

To accommodate Salem's growing population, the city is adopting a radial form of development. This approach involves organizing urban expansion along transport corridors radiating from the city center. By concentrating development in this manner, Salem aims to optimise land use, enhance transportation connectivity, and strategically distribute essential services. The radial development model ensures efficient resource allocation, fostering a well-connected and sustainable urban environment. This

approach aligns with contemporary urban planning principles, addressing the challenges of population growth while promoting a balanced and accessible city layout.

a. Residential

Salem Corporation is experiencing saturation in residential development, particularly focusing on areas around major transport intersections like Omalur, Tharamangalam, and Ayothipattinam. This targeted approach aims to efficiently cater to the urban population's housing needs.

The proposed land use plan for the Salem's Local Planning Area (LPA) indicates a notable increase in residential areas, with a 14% allocation. This represents a significant expansion of 73.4 sqkm from the existing area. The augmentation of residential space reflects a response to the growing population's housing needs, contributing to the city's urban development.

b. Commercial

The proposed land use plan for Salem Corporation designates 9.7% of its area for commercial purposes, ensuring a balanced urban landscape that accommodates the diverse needs of the community. This allocation includes spaces for various commercial activities, contributing to economic vibrancy.

In contrast to the corporation, commercial activities in the Salem's LPA are sparse, leading to a modest allocation of 1.26% for commercial purposes. This allocation is primarily concentrated around municipalities, acknowledging the specific economic landscape of these areas.

c. Industrial and Institutional

Salem Corporation allocates 1.7% of its land for industrial purposes, with a specific focus on supporting silver and handloom markets. This strategic allocation aims to promote economic activities and contribute to the city's industrial growth.

As part of the land use plan, 10.2% of the Salem Corporation area is designated for institutional use. This includes spaces for educational, healthcare, and other public institutions, enhancing the accessibility of essential services for residents.

The proposed land use plan entails a 1.5% increase in industrial areas and a 1.3% increase in institutional zones within Salem's LPA. Both institutional and industrial sectors now share similar areas, each spanning 19 sqkm and 16 sqkm, respectively. This balanced growth reflects a strategic approach to fostering economic and community development.

d. Agriculture

Approximately 12.2% of the Salem Corporation area is dedicated to agricultural land, highlighting a commitment to preserving green spaces and maintaining a connection to the city's agrarian roots. This allocation ensures a harmonious blend of urban development and agricultural sustainability within the corporation boundaries where agricultural land is third highest use after residential followed by transport. Agricultural land in Salem's LPA, which was previously about 63%, is now reduced to 55.6%. This reduction involves converting agriculture dry lands into developable areas, making way for urban development while addressing the need for a balanced land use strategy.

e. Recreational

In an effort to enhance environmental quality and community well-being, Salem Corporation plans to allocate 0.2% of its total area for recreation spaces. Specifically, parks around water bodies and the river will be developed, contributing to the overall greenery and aesthetics of the city.

Recreational use is expanded in Salem's LPA through green development around water bodies and quarries. Additionally, there is scope for further increases within municipality areas and residential zones. This emphasis on recreational spaces aims to enhance the overall quality of life for residents and promote environmental sustainability.

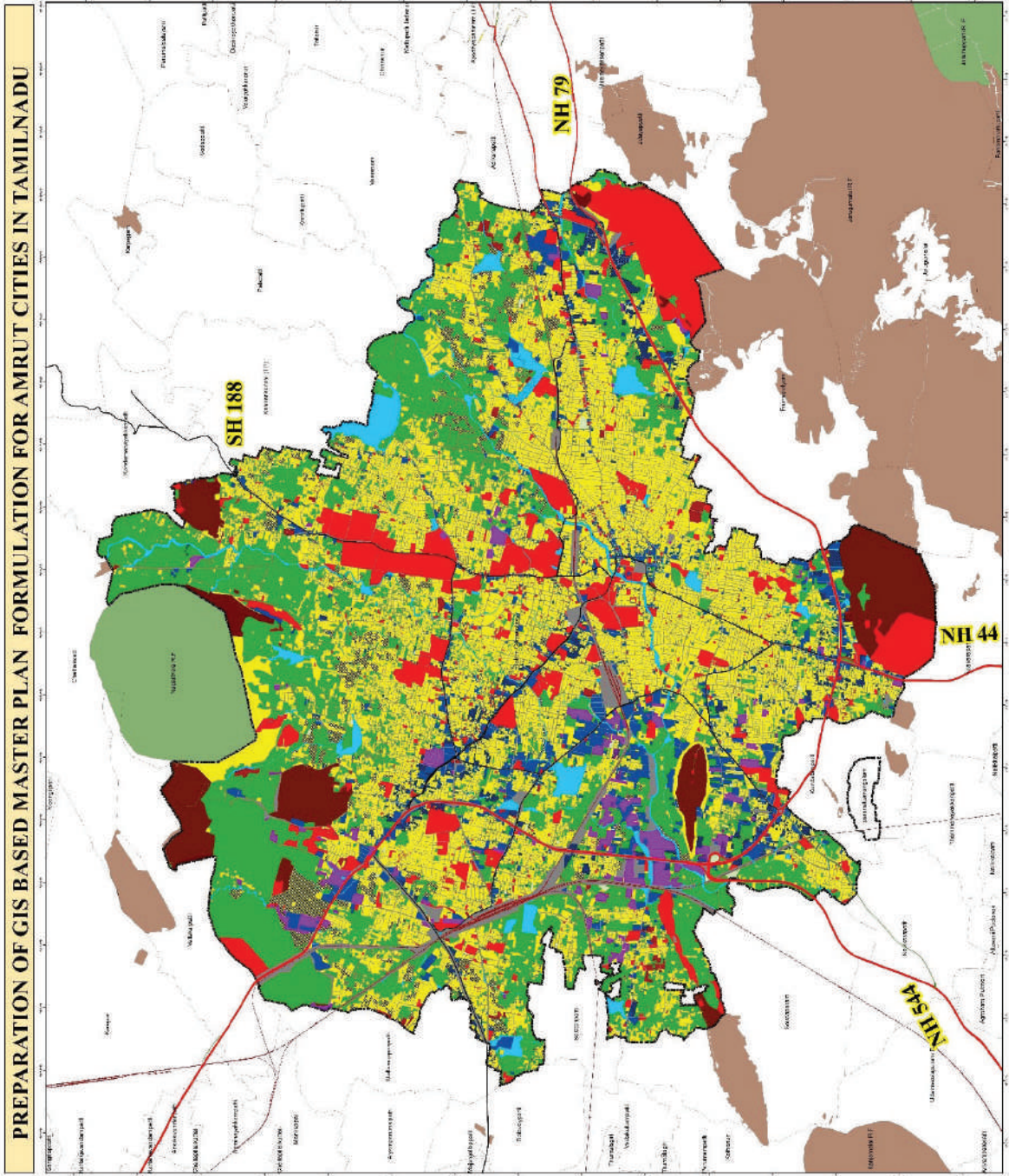
f. a. Hills, Forest and Waterbodies

Hills in the region face depletion from quarrying, prompting a proposal for quarry reclamation, focusing on converting these areas into water reservoirs. Recognizing the

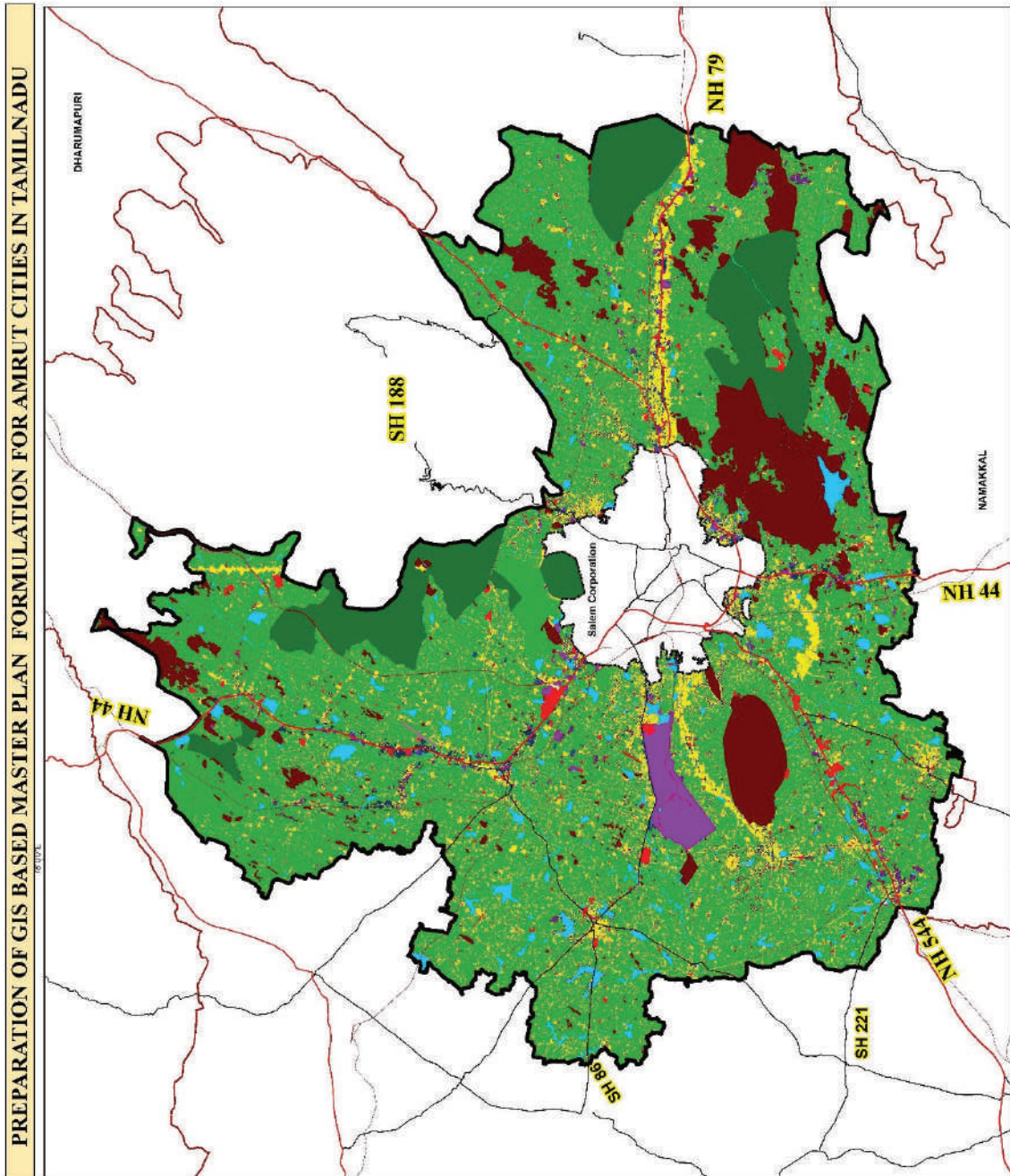
loss, efforts are underway to restore hills and enhance water conservation through innovative land-use strategies.

Salem's land-use plan dedicates approximately 13.25% to forests, emphasizing biodiversity conservation and ecological balance. Forest protection regulations play a crucial role in safeguarding green spaces. Development towards reserve forests is carefully managed to balance progress and environmental conservation, prioritizing Water bodies, constituting 7.5% of the landscape, are integral to urban and rural fabric. Strict regulations preserve urban water bodies, and proposed buffer zones around aquifers aim to safeguard and enhance overall water resource. Efforts to increase green cover in Salem Corporation involve proposing urban forestry along the Thirumanimuthar River, enhancing urban aesthetics and promoting the protection of hills. Southeast regions are identified as having low development potential, underscoring the commitment to preserving ecologically sensitive areas.

ecological resilience



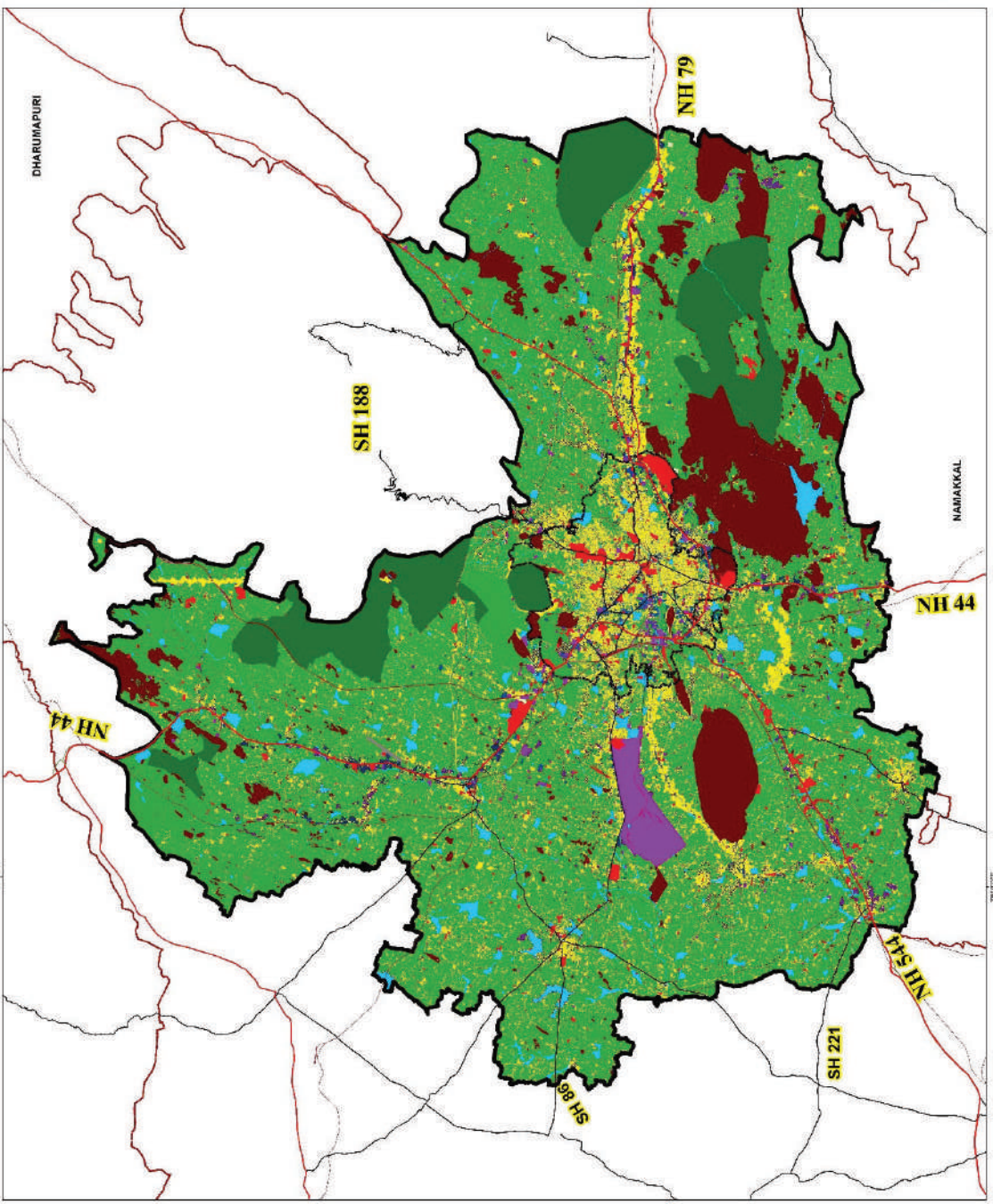

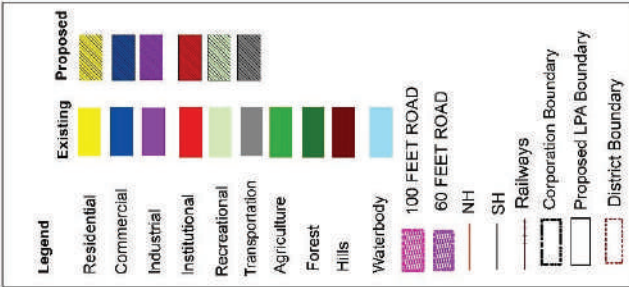
Map 58 Proposed Landuse Salem Corporation



Map 59 Proposed Landuse Salem LPA

SALEM LPA

Proposed Land Use 2041



Map 60: Proposed Landuse Total Salem LPA

Annexure 1: LPA Notification under Section 10 (1) (b) – dt. 29.12.2014 (1 of 10)

05
12/11/14

இ.உ.அண்.630/14

செயலர் அலுவலகம்
000031
12 JAN 2015
செயலர் அலுவலகம்

ABSTRACT

Local Planning Area – Salem – Addition of certain villages covered under Salem Steel Plant New Town Development Area and 96 Villages under Non Plan Area to Salem local planning area – Notification under section 10(1) (b) of the Tamil Nadu Town and Country Planning Act, 1971 (Tamil Nadu Act 35 of 1972)- Amendment Orders - Issued.

=====

Housing and Urban Development [UD4(2)] Department

G.O.(Ms).No.187 **Dated:29.12.2014**
ஜய வரடம், மாரகழி திங்கள் 14,
திருவள்ளூர் ஆண்டு 2045

Read

1. G.O.(Ms) No.56, Housing and Urban Development (UD4-2)Department, dated 10.02.1997.

Read also

2. G.O.(Ms).No.199, Housing and Urban Development (UD4(2)) Department, dated 05.08.2013.

3. From Commissioner of Town and Country Planning letter Roc No.8669/ 2012/MT3, dated 09.12.2013.

=====

ORDER

In the Government Order first read above, Salem local planning area was declared under sub-section(4) of section 10 of the Tamil Nadu Town and Country Planning Act, 1971 (Tamil Nadu Act 35 of 1972).

2. In the Government Order second read above, the intention of the Government to add certain villages in and around Salem local planning area and Salem Steel Plant new town development area to the said Salem local planning area, was notified under clause (b) of sub-section (1) of section 10 of the said Act.

3. The Commissioner of Town and Country Planning in his letter third read above has stated that in the Government Order second read above, "Salem Municipal area Ward A to Ward N (Salem old Municipal Area)" has been left out to be notified inadvertently and had requested to make amendment for the purpose.

4. The Government have examined the proposal and decided to notify the intention to add the 24 villages covered under the Salem Steel Plant new town development area and 96 other villages in non plan areas to the Salem local planning area, under clause (b) of sub-section (1) of section 10 of the said Act by superceding the earlier notification issued with the Government Order second read above.

PTO

..2..

5. The appended Notification shall be published in the next issue of the Tamil Nadu Government Gazette.

6. The Collector of Salem District is requested to republish the Notification both in English and Tamil in the District Gazette.

7. The Director of Tamil Translation is requested to arrange to have the Notification translated into Tamil and forward the translation urgently to the Collector of Salem District.

8. The Collector of Salem District is requested to report to the Government, the republication of the Notification in the District Gazette.

(By Order of the Governor)

Dharmendra Pratap Yadav
Secretary to Government.

To

The Works Manager, Government Central Press,
Chennai –600 079.

(For publication of notification in the Tamil Nadu
Government Gazette).

The Commissioner of Town and Country Planning,
Chennai – 600 002.

The District Collector of Salem, Salem.

✓ The Member Secretary,
Salem Local Planning Authority,
No.5/601-B, Balaji Nagar,
Subramaniya Nagar First Gate,
Sooramangalam, Salem.

The Member Secretary,
Salem Steel Plant New Town Development Authority.
(Through Commissioner of Town and Country
Planning, Chennai-600 009).

Copy to:-

The Senior Personal Assistant to Minister (Hg&UD),
Chennai-600 009.

The Private Secretary to Secretary to Government,
Housing and Urban Development Department,
Chennai-600 009.

The Law (Hg &UD-Sty) Department,
Chennai -600 009

SF/SC.

//Forwarded / By Order//

MCP-
Section Officer.

3/1/15

Issue of

**APPENDIX
NOTIFICATION**

In exercise of the powers conferred by clause (b) of sub-section (1) of section 10 of the Tamil Nadu Town and Country Planning Act, 1971 (Tamil Nadu Act 35 of 1972) and In supersession of the Housing and Urban Development Department Notification No.II(2)/HOU/649/ 2013, published at pages 581-585 of Part-II-Section 2 of the Tamil Nadu Government Gazette, dated the 28th August 2013, the Governor of Tamil Nadu hereby declares Intention to include additional areas in the Salem local planning area and to make the following amendment to the Housing and Urban Development Department Notification No.II(2)/HOU/ 836/97, published at pages 232-236 of Part II-Section 2 of the Tamil Nadu Government Gazette, dated the 26th March 1997.

2. Notice is hereby given that this Notification will be taken into consideration under sub-section (4) of the said section 10 of the said Act, on or after the expiry of two months from the date of publication of this Notification in the Tamil Nadu Government Gazette and that any objection or suggestion, whichever may be received from any inhabitant or any local authority or institution in the local areas with respect thereto, before the expiry of the period aforesaid will be duly considered by the Government of Tamil Nadu. Objection or suggestion in writing, if any, should be addressed to the Secretary to Government, Housing and Urban Development Department, Fort St. George, Secretariat, Chennai – 600 009.

DRAFT AMENDMENT.

In the said Notification, for "THE TABLE", the following Table shall be substituted, namely:-

"THE TABLE"

Serial Number	Name of the local planning area	Serial Number	Village Number	Area
				Name of the revenue villages
(1)	(2)	(3)	(4)	(5)
	Salem	1.		Salem Municipal Area Ward A to N (Salem Old Municipal Area) Salem Taluk
		2.	20	Kottanur
		3.	21	Vedakuttampatti
		4.	22	Delavaipatti
		5.	23	Ayyamperumalpatti
		6.	24	Mallammuppanpatti
		7.	25	Kaminayakkanpatti
		8.	26	Rerdipatti

Annexure 1: LPA Notification under Section 10 (1) (b) – dt. 29.12.2014 (1 of 10)

9.	27	Ammapalayam
10.	28	Narasoipatti
11.	29	Reddiyur
12.	30	Alagapuram
13.	31	Chettichavadi
14.	32	Kondamanayakkanpatti
15.	33	Kannankurichi
16.	34	Palapatti
17.	35	Karpagam
18.	36	Vedappatti
19.	37	Korattuppatti
20.	38	Veeranam
21.	39	Valaiyakkaranur
22.	40	Perumalpalayam
23.	41	Pallipatti
24.	42	Dasinayakkanpatti
25.	43	Tallanur
26.	44	Chinnanur
27.	45	Mettupattitadanur
28.	46	Masinayakkanpatti
29.	47	Adikarapatti
30.	48	Thatampatti
31.	49	Udayappatti
32.	50	Ammapet
33.	51	Kumaraswamipatti
34.	52	Hasthampatti
35.	53	Ayyamperumalpatti
36.	54	Alagapuram Pudur
37.	58	Erumapalayam
38.	59	Tadagapatti
39.	60	Andipatti
40.	61	Andipatti
41.	62	Annadanapatti
42.	63	Pallapatti
43.	64	Meyyanur
44.	65	Bodinayakkanpatti
45.	66	Suramangalam
46.	67	Ariyakkavundanpatti
47.	68	Selattanpatti
48.	69	Andipatti
49.	70	Soundapuram
50.	71	Kandampatti
51.	72	Kondalampatti
52.	73	Puttur
53.	74	Neikkarapatti
54.	75	Paranattamangalam
55.	76	Kondalampatti
56.	77	Silnayakkanpatti
57.	78	Nilavarappatti
58.	79	Tammanayakkanpatti
59.	80	Attavanaipulaveri
60.	81	Agaraharapulaveri

Annexure 1: LPA Notification under Section 10 (1) (b) – dt. 29.12.2014 (1 of 10)

61.	82	Uttamasolapuram
62.	83	Ariyampalayam
63.	85	Ilampillai
64.	86	Perumalkkavandanpatti
65.	87	Ramapuram
66.	88	Reddipatti
67.	89	Analkuttalpatti
68.	90	Kalparalpatti
69.	91	Sevampalayam
70.	92	Kombadipatti
71.	110	Nallar Iyyampatti
72.	111	Chinnasiragapadi
73.	112	Periyaseeragappadi
74.	113	Virapandi
75.	114	Sittaneri
76.	115	Akkaraipalayam
77.	116	Palampatti
78.	117	Vabniyambadi
79.	118	Erachinnampatti
80.	119	Eravadipettampatti
81.	120	Valakuttapatti
82.	121	Erramanayakkanpalayam
83.	122	Vengampatti
84.	123	Mukuthipalayam
85.	124	Basuvanattampatti
86.	125	Parappatti
87.	126	Nalikkalpatti
88.	127	Sandiyur
89.	128	Ammapalayam
90.	129	Mallur
91.	130	Pallitheruppatti
92.	131	Sandiyur Attayampatti
93.	132	Gejjalanayakkanpatti
94.	133	Jerugumalai
95.	134	Panamarathupatti
96.	135	Tippampatti
97.	136	Kuralnatham
98.	137	Konamaduvu
99.	138	Vedapatti
100.	139	Nulathukombai
101.	140	Sambakuttaipatti
102.	141	Adimalaipatti
103.	142	Thumbalpatti
104.	143	Jalluttupatti
105.	144	Kammalappatti
106.	156	Agraharanattaramangalam
107.	158	Karipatti
108.	159	Periyakavundapuram
109.	160	Chinnakavundapuram
110.	161	Ayodhiyapattinam
111.	162	Minnampalli
112.	163	Kullampatti

Annexure 1: LPA Notification under Section 10 (1) (b) – dt. 29.12.2014 (1 of 10)

113.	-	Nagarmalai R.F.
114.	-	Jalluttupatti R.F.
115.	-	Jerugumalai R.F.
116.	1	Keeralpappampadi
117.	2	Maromangalathupatti
118.	3	Mooduthural
119.	4	Kuliananpatti
120.	5	Karichipatti
121.	6	Sithanorigollapatty
122.	7	Arlyagoundampatti
123.	8	Laguvampatti
124.	9	Murungapatti
125.	10	Pethampatti
126.	11	Nalchenpatti
127.	12	Thumbathull apatti
128.	13	Nallampatti
129.	14	Poomandapatti
130.	15	Mallaravarhampatti
131.	84	Perumamapatty
132.	221	Kanjamalai Reserved Forest
133.	16	Sarcargollapatti
134.	17	Majragollapatti
135.	18	Vattamuthampatty
136.	19	Thirumalaigiri
137.	46	Velliyampatti
138.	93	Senaippalaiyam
139.	94	Vembaditalam
140.	95	Selliyampalayam
141.	96	Ettimanaickampatti
142.	97	Rakkippatti
143.	98	Kadathur Agraharam
144.	99	Rajapalayam
145.	100	Nayinampatti
146.	101	Thanakuttipalayam.
147.	102	Attayampatti
148.	103	Marulayyanpalayam
149.	104	Muttanampalayam
150.	105	Papparapatti
151.	106	Velanattam
152.	107	Chennagiri
153.	108	Pettampatti
154.	109	Bairoji
155.	145	Valasaiyur
156.	146	Sukkampatti
157.	147	Tadanur
158.	148	Mukkanur
159.	149	Kattiripatti
160.	150	Achanguttaipatti pudur
161.	151	Aramanur
162.	152	Achanguttaipatti
163.	153	Kuppanur

Annexure 1: LPA Notification under Section 10 (1) (b) – dt. 29.12.2014 (1 of 10)

		Omalur Taluk	
164.	38	Chettippatti	
165.	39	Pacchanampatti	
166.	41	Balbakki	
167.	42	Tattyanpatti	
168.	43	Kamalapuram	
169.	45	Sakkarasettipatti	
170.	46	Gobinathapuram	
171.	47	Vellalapatti	
172.	48	Jagadevampatti	
173.	49	Kaminayakkanpatti	
174.	50	Tekkampatti	
175.	51	Tattayangarpatti	
176.	52	Mungilpadi	
177.	53	Gollapatti	
178.	54	Mallappalayam	
179.	55	Naranampalayam	
180.	56	Ettikuttaipatti	
181.	57	Sekkarappatti	
182.	58	Kottaimettupatti	
183.	59	Kullamanayakkanpatti	
184.	60	Omalur	
185.	61	Puliyampatti	
186.	62	Sangitapatti	
187.	63	Karuppur	
188.	64	Kottaikavundanpatti	
189.	65	Anaikavundanpatti	
190.	66	Saminayakkanpatti	
191.	67	Vellakkalpatti	
192.	68	Mankuppai	
193.	69	Pagalpatti	
194.	70	Chellapillaihattai	
195.	71	Muthunayakkanpatti	
196.	74	Konagappadi	
197.	75	Kurukkanpatti	
198.	76	Taramangalam	
199.	77	Sikkampatti	
200.	78	Kasuvireddipatti	
201.	99	Azhagusamudram	
202.	96	Dasavilakku	
203.	131	Karukkalvadi	
204.	5	Palappattikombai	
205.	6	Danampet	
206.	7	Kodayampatti	
207.	8	Naduppatti	
208.	9	Nadichanampatti	
209.	10	Elattur	
210.	11	Gunkalkal	
211.	12	Konampatti	
212.	13	Marakkattai	
213.	14	Mulakanur	
214.	15	Diyattippatti	

Annexure 1: LPA Notification under Section 10 (1) (b) – dt. 29.12.2014 (1 of 10)

215.	16	Poosarpatti
216.	17	Dasagasamudram
217.	18	Pannappatti
218.	19	Kukkuttappatti
219.	20	Tumbipadi
220.	21	Sikkanampatti
221.	22	Darapuram
222.	23	Kanjanayakkanpatti
223.	24	Semmandapatti
224.	25	Kallpatti
225.	26	Kattaperiyampatti
226.	27	Ubbillikamaramangalam
227.	28	T.Maramangalam
228.	29	Manattai
229.	30	Mallikuttai
230.	31	Amarakundhi
231.	32	Tolasampatti
232.	33	Tundumaniam
233.	34	Vedappatti
234.	35	Periyerippatti
235.	36	Reddipatti
236.	37	Tindamangalam
237.	40	Karuppanampatti
238.	43	Kamalapuram
239.	44	Pottipuram
240.	60	Kanjeri R.F. part
241.	61	Pannikaradu R.F. part
242.	65	Karuvattuparai R.F.
243.	79	Arurpatti
244.	80	Ramireddipatti
245.	81	Selavadai
246.	82	Ariyampatti
247.	83	Ilavampatti
248.	84	Panikkanur
249.	85	Idaiyappatti
250.	87	Pappambadi
		Sankari Taluk
251.	68	Naduvaneri
252.	67	Teppakuttai
253.	66	Edanganasali
254.	40	Pudur
255.	41	Egapuram
256.	45	Eranapuram
257.	46	Kanakagiri
258.	47	Gudalur
259.	48	Kandarkulamanikkam
		Vazhapadi Taluk
260.	17	Kolattukombai
261.	18	Nirmullikuttai
262.	19	Anuppur
263.	20	Velampatti
264.	21	Kuttattupatti

Annexure 1: LPA Notification under Section 10 (1) (b) – dt. 29.12.2014 (1 of 10)

265.	22	Palapatti
266.	23	Eripudur
267.	32	Sarkar Nattamangalam
268.	33	Karumapuram
269.	34	Mettupatti
270.	35	Perumalpalayam
271.	36	Kattuveppilaipatti
272.	37	Kavurkkalpatti
273.	38	Chenrayapalayam
274.	39	Vellalakundam
275.	40	Tirumanur
276.	47	Veppilaipatti
277.	87	Godumalai R.F.
278.	180	Vellalakundam R.F."

Dharmendra Pratap Yadav
Secretary to Government.

/ True Copy /

MCD
Section Officer.

5/1/15



ABSTRACT
Local Planning Area – Salem Local Planning Area – Inclusion of additional areas - Intention notified under clause (b) of sub-section (1) of section 10 of the Tamil Nadu Town and Country Planning Act, 1971 (Tamil Nadu Act 35 of 1972) – Confirmation under sub-section (4) of section 10 of the said Act – Orders – Issued.

PG 25
H. U. D.
Sua No 8
21/2/18

Housing and Urban Development [UD4(2)] Department

G.O.(Ms.)No.9

Dated: 19.01.2018

ஹேவினம்பி வருடம், கை திங்கள் 6,
திருவள்ளூர் ஆண்டு 2049.

Read:

1. G.O.(Ms).No.63, Housing and Urban Development Department, dated 28.01.1988.
2. G.O.(Ms).No.56, Rural Development and Local Administration Department dated 10.02.1997.
3. G.O.(Ms).No.187, Housing and Urban Development Department, dated 29.12.2014.

Read also:

4. From the Commissioner of Town and Country Planning(i/c), letter No.8699/2012/MP2, dated 22.01.2016, 05.01.2017 and 16.05.2017.

ORDER:

In the Government order first read above Salem Steel Plant New Town Development Area was constituted and declared under sub-section (4) of section 10 of the Tamil Nadu Town and Country Planning Act, 1971 (Tamil Nadu Act 35 of 1972).

2. In the Government order second read above, Salem Local Planning Area was constituted and declared under section 10(4) of the said Act.

3. In the Government order third read above, the Government notified its intention to include additional areas covered under the Salem Steel Plant New Town development area and 96 other villages in non planning areas to the Salem Local Planning area and the same was published at pages 223-231 of part-VI Section 1 of the Tamil Nadu Government Gazette dated the 5th August 2015 and also in the Salem District Gazette, dated the 21st December, 2016 for general information as required under clause (b) of sub-section (1) of section 10 of the Tamil Nadu Town and Country Planning Act, 1971 (Tamil Nadu Act 35 of 1972).

..2..

..2..

4. In the letter fourth read above, the Commissioner of Town and Country Planning(i/c) has stated that objections and suggestions were not received from the public in this matter and he has requested for confirmation of Notification under sub-section (4) of section 10 of the said Act.

5. The Government, after careful examination, accept the proposal of the Commissioner of Town and Country Planning(i/c) in para 3 above. Accordingly, the Government declare the area specified in the Notification appended to this order, to be the Salem Local Planning Area.

6. The appended Notification will be published in the next issue of Tamil Nadu Government Gazette.

(BY ORDER OF THE GOVERNOR)

**S.KRISHNAN
PRINCIPAL SECRETARY TO GOVERNMENT.**

To

The Works Manager,
Government Central Press,
Chennai -600 079.

(for Publication of Notification in the
Tamil Nadu Government Gazette)

The Commissioner of Town and Country Planning,
Chennai-600 002.

✓ The District Collector of Salem, Salem.

The Member Secretary,
Salem Local Planning Authority,
No.5/601-B, Balaji Nagar,
Subramangalam, Salem.

The Member Secretary,
Salem Steel Plant New Town Development Authority,
(Through Commissioner of Town and Country Planning, Chennai-02.)

Copy to:-

The Deputy Secretary to Deputy Chief Minister, Chennai-600 009.

O/o. the Deputy Chief Minister, Chennai-600 009.

The Senior Private Secretary to

Principal Secretary to Government,
Housing and Urban Development Department, Chennai-600 009.

The Law (Hg&UD-Sty) Department,
Chennai-600 009.

SF/SC.

//FORWARDED BY ORDER//

(Signature)
SECTION OFFICER,

13/12/14



APPENDIX.
NOTIFICATION.

In exercise of the powers conferred by sub-section (4) of section 10 of the Tamil Nadu Town and Country Planning Act, 1971 (Tamil Nadu Act 35 of 1972), the Governor of Tamil Nadu hereby makes the following amendment to the Housing and Urban Development Department Notification No.II(2)/ HOU/836/97, published at page 232-236 Part II – Section 2 of the Tamil Nadu Government Gazette, dated the 26th March 1997, and the intention to do so has been previously published as required by clause (b) of sub-section (1) of section 10 of the said Act:-

AMENDMENT.

In the said Notification, for "THE TABLE", the following Table shall be substituted, namely:-

"THE TABLE"

Serial Number (1)	Name of the local planning area (2)	Number and Name of the revenue villages (3)
1.	Salem	Salem Municipal Area Ward A to N (Salem Old Municipal Area)
		Salem Taluk
		20 Kottanur
		21 Vedakuttampatti
		22 Delavaipatti
		23 Ayyamperumalpatti
		24 Mallammuppanpatti
		25 Kaminayakkanpatti
		26 Reddipatti
		27 Ammapalayam
		28 Narasojipatti
		29 Reddiyur
		30 Alagapuram
		31 Chettichavadi
		32 Kondamanayakkanpatti
		33 Kannankurichi
		34 Palapatti
		35 Karpagam
		36 Vedappatti
		37 Korattuppatti
		38 Veeranam
		39 Valaiyakkaranur
		40 Perumalpalayam

Annexure 1: LPA Notification under Section 10 (1) (b) – dt. 29.12.2014 (1 of 10)

- 41 Pallipatti
- 42 Dasinayakkanpatti
- 43 Tailanur
- 44 Chinnanur
- 45 Mettupattitadanur
- 46 Masinayakkanpatti
- 47 Adikarapatti
- 48 Thatampatti
- 49 Udayappatti
- 50 Ammapet
- 51 Kumaraswami patti
- 52 Hastampatti
- 53 Ayyamperumal patti
- 54 Alagapuram Pudur
- 58 Erumapalayam
- 59 Tadagapatti
- 60 Andipatti
- 61 Andipatti
- 62 Annadanapatti
- 63 Pallapatti
- 64 Meyyanur
- 65 Bodinayakkanpatti
- 66 Suramangalam
- 67 Ariyakkavundanpatti
- 68 Selattanpatti
- 69 Andipatti
- 70 Soundapuram
- 71 Kandampatti
- 72 Kondalampatti
- 73 Puttur
- 74 Neikkarapatti
- 75 Paranattamangalam
- 76 Kondalampatti
- 77 Silnayakkanpatti
- 78 Nilavarappatti
- 79 Tammanayakkanpatti
- 80 Attavanaipulaveri
- 81 Agaraharapulaveri
- 82 Uttamasolapuram
- 83 Ariyampalayam
- 85 Ilampillai
- 86 Perumalkkavandanpatti
- 87 Ramapuram
- 88 Reddipatti
- 89 Anaikuttaipatti
- 90 Kalparaipatti
- 91 Sevampalayam
- 92 Kombadipatti

Annexure 1: LPA Notification under Section 10 (1) (b) – dt. 29.12.2014 (1 of 10)

- 110 Nallar Iyyampatti
- 111 Chinnasiragapadi
- 112 Periyaseeragappadi
- 113 Virapandi
- 114 Sittaneri
- 115 Akkaraipalayam
- 116 Palampatti
- 117 Vabniyambadi
- 118 Erachinnampatti
- 119 Eravadipettampatti
- 120 Valakuttapatti
- 121 Erramanayakkanpalayam
- 122 Vengampatti
- 123 Mukuthipalayam
- 124 Basuvanattampatti
- 125 Parappatti
- 126 Nalikkalpatti
- 127 Sandiyur
- 128 Ammapalayam
- 129 Mallur
- 130 Pallitheruppatti
- 131 Sandiyur Attayampatti
- 132 Gejjalanayakkanpatti
- 133 Jerugumalai
- 134 Panamarathupatti
- 135 Tippampatti
- 136 Kuralnatham
- 137 Konamaduvu
- 138 Vedapatti
- 139 Nulathukombai
- 140 Sambakuttaipatti
- 141 Adimalaipatti
- 142 Thumbalpatti
- 143 Jalluttupatti
- 144 Kammalapatti
- 156 Agraharanattaramangalam
- 158 Karipatti
- 159 Periyakavundapuram
- 160 Chinnakavundapuram
- 161 Ayodhiyapattinam
- 162 Minnampalli
- 163 Kullampatti
- Nagarmalai R.F.
- Jalluttupatti R.F.
- Jerugumalai R.F.
- 1 Keeraipappampadi
- 2 Maramangalathupatti
- 3 Mooduthurai

Annexure 1: LPA Notification under Section 10 (1) (b) – dt. 29.12.2014 (1 of 10)

- 4 Kullananpatti
- 5 Karichipatti
- 6 Sithanorigollapatty
- 7 Ariyagoundampatti
- 8 Laguvampatti
- 9 Murungapatti
- 10 Pethampatti
- 11 Naichenpatti
- 12 Thumbathulipatti
- 13 Nallampatti
- 14 Poomandapatti
- 15 Mallaravarhampatti
- 84 Perumamapatty
- 221 Kanjamalai Reserved Forest
- 16 Sarcargollapatti
- 17 Majragollapatti
- 18 Vattamuthampatty
- 19 Thirumalaigiri
- 46 Velliyampatti
- 93 Senaippalaiyam
- 94 Vembaditalam
- 95 Selliyampalayam
- 96 Ettimanaickampatti
- 97 Rakkippatti
- 98 Kadathur Agraharam
- 99 Rajapalayam
- 100 Nayinampatti
- 101 Thanakuttipalayam
- 102 Attayampatti
- 103 Marulayyanpalayam
- 104 Muttanampalayam
- 105 Papparapatti
- 106 Velanattam
- 107 Chennagiri
- 108 Pettampatti
- 109 Bairoji
- 145 Valasaiyur
- 146 Sukkampatti
- 147 Tadanur
- 148 Mukkanur
- 149 Kattiripatti
- 150 Achanguttaipatti pudur
- 151 Aramanur
- 152 Achanguttaipatti
- 153 Kuppanur
- Omalur Taluk**
- 38 Chettippatti

Annexure 1: LPA Notification under Section 10 (1) (b) – dt. 29.12.2014 (1 of 10)

- 39 Pacchanampatti
- 41 Balbakk
- 42 Tattyanpatti
- 43 Kamalapuram
- 45 Sakkarasettipatti
- 46 Gobinathapuram
- 47 Vellalapatti
- 48 Jagadevampatti
- 49 Kaminayakkanpatti
- 50 Tekkampatti
- 51 Tattayangarpatti
- 52 Mungilpadi
- 53 Gollapatti
- 54 Mailappalayam
- 55 Naranampalayam
- 56 Ettikuttaipatti
- 57 Sekkarappatti
- 58 Kottaimettupatti
- 59 Kullamanayakkanpatti
- 60 Omalur
- 61 Puliyampatti
- 62 Sangitapatti
- 63 Karuppur
- 64 Kottaikavundanpatti
- 65 Anaikavundanpatti
- 66 Saminayakkanpatti
- 67 Vellakkalpatti
- 68 Mankuppai
- 69 Pagalpatti
- 70 Chellapillaikuttai
- 71 Muthunayakkanpatti
- 74 Konagappadi
- 75 Kurukkappatti
- 76 Taramangalam
- 77 Sikkampatti
- 78 Kasuvireddipatti
- 99 Azhagusamudram
- 96 Dasavilakku
- 131 Karukkalvadi
- 5 Palappallikombai
- 6 Danishpet
- 7 Kadayampatti
- 8 Naduppatti
- 9 Nachchanampatti
- 10 Elattur
- 11 Gundukkal
- 12 Konguppatti
- 13 Marakkottai

Annexure 1: LPA Notification under Section 10 (1) (b) – dt. 29.12.2014 (1 of 10)

- 14 Mukkanur
- 15 Divattippatti
- 16 Poosaripatti
- 17 Dasagasamudram
- 18 Pannappatti
- 19 Kukuttaipatti
- 20 Tumbipadi
- 21 Sikkanampatti
- 22 Darapuram
- 23 Kanjanayakkanpatti
- 24 Semmandapatti
- 25 Kalippatti
- 26 Kattaperiyampatti
- 27 Ubbilikamaramangalam
- 28 T.Maramangalam
- 29 Manattal
- 30 Mallikuttai
- 31 Amarakundhi
- 32 Tolasampatti
- 33 Tundumaniam
- 34 Vedappatti
- 35 Periyerippatti
- 36 Reddipatti
- 37 Tindamangalam
- 40 Karuppanampatti
- 43 Kamalapuram
- 44 Pottipuram
- 60 Kanjeri R.F. part
- 61 Pannikaradu R.F. part
- 65 Karuvattuparai R.F.
- 79 Arurpatti
- 80 Ramireddipatti
- 81 Selavadai
- 82 Ariyampatti
- 83 Ilavampatti
- 84 Panikkanur
- 85 Idaiyappatti
- 87 Pappambadi

Sankari Taluk

- 68 Naduvaneri
- 67 Teppakuttai
- 66 Edanganasali
- 40 Pudur
- 41 Egapuram
- 45 Eranapuram
- 46 Kanakagiri
- 47 Gudalur

46
247

Annexure 1: LPA Notification under Section 10 (1) (b) – dt. 29.12.2014 (1 of 10)

48 Kandarkulamanikkam

Vazhapadi Taluk

17 Kolattukombai

18 Nirmullikuttai

19 Anuppur

20 Velampatti

21 Kuttattupatti

22 Palapatti

23 Eripudur

32 Sarkar Nattamangalam

33 Karumapuram

34 Mettupatti

35 Perumalpalayam

36 Kattuveppilaipatti

37 Kavurkkalpatti

38 Chenrayapalayam

39 Vellalakundam

40 Tirumanur

47 Veppilaipatti

87 Godumalai R.F.

180 Vellalakundam R.F."

20
267

S.KRISHNAN
PRINCIPAL SECRETARY TO GOVERNMENT.

//True Copy//

(G) .Vindalwala
Section Officer.

27/11/15

Annexure 2: Tamil Nadu Sports Development Authority- Salem District Division



தமிழ்நாடு விளையாட்டு மேம்பாட்டு ஆணையம் - சேலம் மாவட்ட பிரிவு

அனுப்புதல்

சி.சிவரஞ்சன்
மாவட்ட விளையாட்டு மற்றும்
இளைஞர் நலன் அலுவலர்,
மகாத்மா காந்தி விளையாட்டரங்கம்,
சேலம்.

பெறுதல்

உறுப்பினர் செயலர்(பொ)/உதவி இயக்குனர்,
சேலம் உள்ளூர் திட்டமிடல் ஆணையம்,
மாவட்ட நகர மற்றும் ஊரமைப்பு அலுவலகம்,
தளவாய்ப்பட்டி கிராம/ஊராட்சி,
சேலம்.

ந.க.எண்.36/2021, நாள் .18.08.2023

மதிப்பிற்குரிய ஐயா,

பொருள் : தமிழ்நாடு விளையாட்டு மேம்பாட்டு ஆணையம், சேலம் மாவட்டம் - மாவட்ட நகர
மற்றும் ஊரமைப்பு - விளையாட்டு கட்டமைப்புகள் ஏற்படுத்துதல் - தேர்வு
செய்யப்பட்ட இடம் - தொடர்பாக.

பார்வை: உறுப்பினர் செயலர் (பொ)/உதவி இயக்குனர், சேலம் உள்ளூர் திட்டமிடல்
ஆணையம் அவர்களின் ந.க.எண்.630/2012/SD-1, நாள்.07.08.2023.

பார்வையில் காணும் கடித்திற்கிணங்க, தமிழ்நாடு விளையாட்டு மேம்பாட்டு ஆணையம், சேலம்
மாவட்டத்தில் விளையாட்டு மைதானம் அமைப்பதற்காக இணைப்பில் கண்டுள்ள வரிசைஎண்.35
சேலம் மேற்கு தாலுக்கா மஞ்சரா கொல்லப்பட்டியில் TS 32ல் கண்டுள்ள இடம் மைதானம்
அமைப்பதற்கு ஏதுவானதாக பரிந்துரைக்கப்படுகிறது என்பதனை பணிவுடன்
தெரிவித்துக்கொள்கிறேன்.

மேலும், மாண்புமிகு தமிழக முதலமைச்சர் அவர்களின் அறிவிப்பின்படி சேலம் மாவட்டம்
கருப்பூரில் சர்வே எண்.68,69,81ல் விளையாட்டு மைதானம் அமைக்க இடம் தேர்வு
செய்யப்பட்டுள்ளது.

தங்கள் உண்மையுள்ள,

மாவட்ட விளையாட்டு மற்றும்
இளைஞர் நலன் அலுவலர்,
சேலம்.

Annexure 2: Tamil Nadu Sports Development Authority- Salem District Division

LAND PARCELS IDENTIFIED FOR THE DEVELOPMENT OF SPORTS GROUND FACILITIES								
S.No	TALUK	VILLAGE	TS_NO	SUB_DIV	Land_Type	Area_Acre	Latitude	Longitude
1	Omalur	Kamalapuram	102		Government-Partly	0.382362	11° 45' 35.86223234" N	078° 03' 17.51264964" E
2	Omalur	Kamalapuram	102		Government-Partly	0.0197446	11° 45' 32.21563300" N	078° 03' 22.36652450" E
3	Omalur	Kamalapuram	102		Government-Partly	0.0101979	11° 45' 29.89242720" N	078° 03' 21.96101288" E
4	Omalur	Kamalapuram	102		Government-Partly	0.000154113	11° 45' 30.63929853" N	078° 03' 22.29576410" E
5	Omalur	Kamalapuram	102		Government-Partly	6.19212	11° 45' 33.34796983" N	078° 03' 20.19392121" E
6	Omalur	Kamalapuram	102		Government-Partly	0.00435656	11° 45' 30.31574777" N	078° 03' 22.15798892" E
7	Omalur	Kamalapuram	102		Government-Partly	0.597098	11° 45' 34.02862123" N	078° 03' 17.44533185" E
8	Omalur	Kamalapuram	104		Government-Partly	0.300109	11° 45' 36.60244764" N	078° 03' 23.24101420" E
9	Omalur	Kamalapuram	104		Government-Partly	1.93087	11° 45' 35.03809426" N	078° 03' 25.49588636" E
10	Omalur	Kamalapuram	105		Government-Partly	4.15118	11° 45' 31.4783680" N	078° 03' 28.11403699" E
11	Omalur	Kamalapuram	105		Government-Partly	0.0357986	11° 45' 33.37894863" N	078° 03' 28.36353762" E
12	Omalur	Kamalapuram	104		Government-Partly	0.300109	11° 45' 36.60244764" N	078° 03' 23.24101420" E
13	Omalur	Kamalapuram	104		Government-Partly	1.93087	11° 45' 35.03809426" N	078° 03' 25.49588636" E
14	Omalur	Sikkampatti	51		Government	1.70704	11° 42' 08.72627559" N	077° 58' 41.47017746" E
15	Omalur	Sikkampatti	51		Government	1.06058	11° 42' 11.63190200" N	077° 58' 40.67680378" E
16	Omalur	Sikkampatti	51		Government	1.31994	11° 42' 11.79974708" N	077° 58' 42.28623903" E
17	Omalur	Sikkampatti	51		Government	0.354776	11° 42' 15.36612493" N	077° 58' 41.36351966" E
18	Omalur	Sikkampatti	51		Government	0.465425	11° 42' 14.77090472" N	077° 58' 40.25634374" E
19	Omalur	Sikkampatti	51		Government	0.039604	11° 42' 16.65979063" N	077° 58' 43.10106817" E
20	Omalur	Sikkampatti	51		Government	0.0514519	11° 42' 18.14287927" N	077° 58' 44.25471269" E
21	Omalur	Sikkampatti	51		Government	0.310825	11° 42' 17.95554276" N	077° 58' 40.16911584" E
22	Omalur	Sikkampatti	51		Government	1.52759	11° 42' 18.24591883" N	077° 58' 42.71904274" E
23	Omalur	Sikkampatti	51		Government	0.000267182	11° 42' 08.87511627" N	077° 58' 40.38104318" E
24	Omalur	Sikkampatti	51		Government	0.0398624	11° 42' 12.68348740" N	077° 58' 39.86005037" E
25	Omalur	Sikkampatti	51		Government	0.0262536	11° 42' 17.42185901" N	077° 58' 43.46154007" E
26	Omalur	Sikkampatti	51		Government	0.0806359	11° 42' 16.09721459" N	077° 58' 42.50575680" E
27	Omalur	Sikkampatti	51		Government	0.0223707	11° 42' 17.48915329" N	077° 58' 43.85315841" E
28	Omalur	Sikkampatti	51		Government	0.0586464	11° 42' 18.77254907" N	077° 58' 44.51407440" E
29	Omalur	Sikkampatti	51		Government	0.00404469	11° 42' 19.34923215" N	077° 58' 43.78661107" E
30	Omalur	Vellakkalpatti	85		Government	4.68211	11° 42' 38.12184648" N	078° 06' 44.60523825" E
31	Omalur	Vellakkalpatti	86		Government	2.9775	11° 42' 31.90083464" N	078° 06' 37.33029584" E
32	Omalur	Vellakkalpatti	85		Government	4.68211	11° 42' 38.12184648" N	078° 06' 44.60523825" E
33	Omalur	Vellakkalpatti	86		Government	2.9775	11° 42' 31.90083464" N	078° 06' 37.33029584" E
34	Omalur	Vellakkalpatti	90		Government	9.23052	11° 42' 27.80144763" N	078° 06' 44.54110544" E
35	Salem west	Majara Golfapatti	32		Government	9.41456	11° 40' 0.549" N	78° 4' 4.198" E

Annexure 3: Continous built up area Local Planning area Resolution- Salem District
Division

சுட்டப்பொருள் எண். 5
தீர்மானம் எண்.23/2023

கோப்பு எண்.630/2012/சேமா-1
நாள்.20.09.2023

பொருள்: மாவட்ட நகர் ஊரமைப்பு அலுவலகம் - சேலம் மாவட்டம் - நகர்ப்புற வளர்ச்சி - புராதானக் (Heritage) கட்டடங்கள் அமைந்த இடங்கள் மற்றும் பழங்காலக் கட்டடங்கள் அமைந்த பகுதியினைக் கண்டறிந்து அவற்றை தொடர் கட்டடப்பகுதியாக (Continuous Building Area) அறிவிப்பு செய்தல் - சேலம் மாவட்ட நகர் ஊரமைப்பு அலுவலகத்தால் தொடர் கட்டடப்பகுதியாக கண்டறியப்பட்டுள்ள பகுதிகளுக்கு சேலம் சுட்டு உள்ளூர் திட்டக் குழுமத்தின் முடிவிற்கு முன்மொழிவு சமர்ப்பித்தல் - தொடர்பாக.

- பார்வை: 1. மாண்புமிகு அமைச்சர் அவர்கள், வீட்டுவசதி மற்றும் நகர்ப்புற வளர்ச்சித் துறையால் அறிவிக்கப்பட்ட மானிய கோரிக்கை எண் 26-ன் அறிவிப்பு-4.
2. நகர் ஊரமைப்பு இயக்குநர், சென்னை அவர்களின் கடிதம் ந.க.எண்.10422/2023/டிசிபி3, நாள் 05.05.2023.
3. இவ்வலுவலக கடிதம் இதே எண் நாள் 04.05.2023.
4. ஆணையாளர், சேலம் மாநகராட்சி, அவர்களின் கடிதம் ந.க.எண்.21982/2022/இ10, நாள் 15.05.2023.

பார்வை 1-ல் காணும் அறிவிப்பின் மீது (நகல் இணைக்கப்பட்டுள்ளது) தங்கள் கவனம் ஈர்க்கப்படுகிறது. மாண்புமிகு அமைச்சர் அவர்கள், வீட்டுவசதி மற்றும் நகர்ப்புற வளர்ச்சித் துறையால் அறிவிக்கப்பட்ட மானிய கோரிக்கை எண் 26-ன் அறிவிப்பு - 4-ன் வழியாக கீழ்க்கண்ட அறிவிப்பு செய்யப்பட்டது.

"புராதானக் (Heritage) கட்டடங்கள் அமைந்த இடங்கள் மற்றும் பழங்காலக் கட்டடங்கள் அமைந்த பகுதிகளைக் கண்டறிந்து அவற்றை தொடர் கட்டடப்பகுதியாக (Continuous Building Area) முழுமைத் திட்டத்தில் நடைமுறைப்படுத்த நடவடிக்கை மேற்கொள்ளப்படும்."

தமிழ்நாடு ஒருங்கிணைந்த வளர்ச்சி மற்றும் கட்டட விதிகள் 2019-ன் படி தொடர் கட்டட பகுதி என்பது எந்தவொரு பக்கத் திறவிடமும் அற்ற தொடர்ச்சியான கட்டடங்களை கொண்ட பகுதியை குறிக்கும்.

தமிழ்நாடு ஒருங்கிணைந்த வளர்ச்சி மற்றும் கட்டட விதிகள் 2019-ன் படி தொடர் கட்டடப் பகுதி (Continuous Building Area) அல்லாத மற்ற பகுதிகளில் அமையும் 18.30 மீட்டருக்கும் குறைவான உயரம் கொண்ட கட்டடங்களுக்கு (Non High Rise Building) பக்கத் திறவிடம் 1.0 மீட்டர் முதல் 6.0 மீட்டர் வரை கட்டடத்தின் வகை மற்றும் உயரம் பொறுத்து தேவைப்படும். அதேபோல் பின்புற திறவிடம் 0.0 மீட்டர் முதல் 6.0 மீட்டர் வரை கட்டடத்தின் வகை மற்றும் உயரம் பொறுத்து தேவைப்படும். ஆனால் பழங்காலத்திலேயே வளர்ச்சியடைந்த பகுதிகளில், மேற்கண்ட அளவுகளில் பக்க மற்றும் பின்புற திறவிடங்கள் விட்டு கட்டடங்களை கட்டுவதற்கு போதிய இடவசதிகள் இருப்பதற்கான சாத்திய கூறுகள் மிக குறைவு.

ஆகையால் தமிழ்நாடு ஒருங்கிணைந்த வளர்ச்சி மற்றும் கட்டட விதிகள் 2019-ல் தொடர் கட்டட பகுதிகளில் கட்டடங்கள் கட்டுவதற்கு பக்க மற்றும் பின்புற திறவிடங்களுக்கு விலக்கு அளிக்கப்பட்டுள்ளது. அதனை பின்பற்றி விதிவிலக்கு வழங்க தொடர் கட்டடப் பகுதிகளை கண்டறிந்து அதனை முறையே தமிழ்நாடு ஒருங்கிணைந்த வளர்ச்சி மற்றும் கட்டட விதிகள் 2019-ல் விதி எண் 30(1)-ன்படி தொடர் கட்டடப் பகுதி (Continuous Building Area) என அரசால் அங்கீகரிக்கப்பட்ட முழுமைத் திட்டம் அல்லது விரிவு அபிவிருத்தி திட்டம் அல்லது நகர் ஊரமைப்பு இயக்குநர் / அரசின் முன் ஒப்புதலுடன் உள்ளாட்சியால் அவ்வப்போது அறிவிப்பு செய்யப்பட வேண்டும்.

அதனைத் தொடர்ந்து, பார்வை 3-ல் காணும் இவ்வலுவலக கடிதத்தில் சேலம் மாநகராட்சி பகுதிக்குள் மாநகராட்சி மாமன்றத்தால் ஏதேனும் பகுதியை தொடர் கட்டடப் பகுதி (Continuous Building Area) என அறிவிப்பு செய்யப்பட்டிருப்பின் அதன் விபரங்களை மாமன்ற தீர்மானம் நகல்களுடன் இவ்வலுவலகத்திற்கு அனுப்பி வைக்குமாறு, சேலம் மாநகராட்சி ஆணையாளர் அவர்களை தாழ்மையுடன் கேட்டுக் கொண்டதற்கிணங்க, பார்வை 4-ல் காணும் கடிதத்தில் சேலம் மாநகராட்சி பகுதிகளில் இதுநாள்வரை எந்த ஒரு பகுதியும் தொடர் கட்டடப்பகுதியாக (Continuous Building Area) அறிவிக்கப்படவில்லை எனவும், மேலும் மேற்படி இணைங்கள் குறித்து தொடர் நடவடிக்கை மேற்கொண்டு விபரங்கள் சேகரிக்கப்பட்டு மாமன்றத்தில் அனுமதி

பெறப்பட்டு இவ்வலுவலகத்திற்கு விரைவில் அனுப்பி வைக்கப்படும் என்றும் ஆணையாளர், சேலம் மாநகராட்சி அவர்களால் விபரம் தெரிவிக்கப்பட்டுள்ளது.

எனவே, அதனை மேற்கொண்டு பழங்காலக் கட்டடங்கள் அமைந்த பகுதிகளை விரைந்து கண்டறிந்து அவற்றை தொடர் கட்டடப் பகுதிகளாக (Continuous Building Area) அறிவிப்பு செய்ய சேலம் மாவட்ட நகர் ஊரமைப்பு அலுவலகத்தால் முற்பட்டு Madras District Gazetteers - Salem District, 1967 ஆவணத்தின் அடிப்படையில் மாநகராட்சி எல்லைக்குள் பழங்காலத்தில் வளர்ச்சி அடைந்த பகுதிகளை தேர்வு செய்து, கள ஆய்வு மேற்கொண்டு, பக்கத் திறவிடம் இல்லாமல் தொடர் கட்டடங்களை கொண்ட 757 தெருக்கள் தொடர் கட்டடப் பகுதிகளாக கண்டறியப்பட்டு, அதற்கு நகர நில அளவை பதிவேடு மூலம் அட்டவணை (Schedule) தயார் செய்யப்பட்டுள்ளது.

மேற்கூறியவாறு கண்டறியப்பட்டுள்ள பகுதிகளை தொடர் கட்டடப் பகுதிகளாக அறிவிப்பு செய்ய, சேலம் உள்ளூர் திட்டக் குழுமத்தின் தீர்மானம் பெற்று நகர் ஊரமைப்பு இயக்குநர், சென்னை அவர்களின் மூலம் அரசுக்கு உத்தேசம் சமர்ப்பிக்கும் பொருட்டு உள்ளூர் திட்டக் குழுமக் கூட்டத்தின் விவாதத்திற்கும், இறுதி முடிவிற்கும் ஒப்புதலுக்கும் சமர்ப்பிக்கப்பட்டு, குழும தலைவர்/ மாவட்ட ஆட்சித் தலைவர் அவர்கள் மற்றும் குழும உறுப்பினர்களால் 20.09.2023 அன்று நடைபெற்ற சேலம் கூட்டு உள்ளூர் திட்டக் குழும கூட்டத்தில் ஏற்றுக்கொள்ளப்பட்டு தீர்மானம் எண்.23/2023 நிறைவேற்றப்பட்டது.

சி.பி.சி. 22/09/2023


உதவி இயக்குநர் / உறுப்பினர் செயலர்
(பொ) சேலம் உள்ளூர் திட்டக்குழுமம்
மாவட்ட நகர் ஊரமைப்பு அலுவலகம்
சேலம் மாவட்டம்


சி.பி.சி. 22/09/23







5	புராதானக் (Heritage) கட்டடங்கள் அமைந்த இடங்கள் மற்றும் பழங்காலக் கட்டடங்கள் அமைந்த பகுதியிணைக் கண்டறிந்து அவற்றை தொடர் கட்டடப்பகுதியாக (Continuous Building Area) அறிவிப்பு செய்தல் - சேலம் மாவட்ட நகர் ஊரமைப்பு	கூட்டப்பொருள் ஏற்க்கப்பட்டு தீர்மானம் எண். 23/2023 ஆக நிறைவேற்றப்பட்டது.
---	--	--

அலுவலகத்தால் தொடர் கட்டடப்பகுதியாக கண்டறியப்பட்டுள்ள 757 தெருக்களுக்குட்பட்ட பகுதிகளுக்கு சேலம் கூட்டு உள்ளூர் திட்டக் குழுமத்தின் விவாதத்திற்கும் இறுதிமுடிவிற்கும் முன்மொழிவு கூட்டப்பொருள் எண்.5 ஆக சமர்ப்பிக்கப்படுகிறது.	
---	--

மேற்கண்டவாறு சேலம் உள்ளூர் திட்டக்குழுமத்தின் 2023-ம் ஆண்டின் இரண்டாவது குழுமக் கூட்டம் 20.09.2023 அன்று நடத்தப்பட்டதின் நிகழ்ச்சிப்பதிவு தலைவர்/மாவட்ட ஆட்சித்தலைவர் அவர்களுக்கு பணிந்து சமர்ப்பிக்கப்படுகிறது.


உறுப்பினர் செயலர்(பொ),
சேலம் உள்ளூர் திட்டக்குழுமம்
சேலம் மாவட்டம்


தலைவர்/மாவட்ட ஆட்சித்தலைவர்,
சேலம் உள்ளூர் திட்டக்குழுமம்,
சேலம் மாவட்டம்

குழும உறுப்பினர்கள் :	கையொப்பம்
திரு.R.ராஜேந்திரன், சட்டமன்ற உறுப்பினர், சேலம் வடக்கு சட்டமன்ற தொகுதி, சேலம்.	 20/9/2023
திருமதி.P.சுமதி பாலு, தலைவர், கருமாபுரம் ஊராட்சி, சேலம்.	
திரு.S.சங்கர் (எ) சாமிநாதன், தலைவர், D.பெருமாபாளையம் ஊராட்சி, சேலம்.	— Leave of Absence —
திரு.G.காசி விஸ்வநாதன், துணைத் தலைவர், மேட்டூர் நகராட்சி, சேலம்.	 20/9/2023
திருமதி.சவிதா, M.E., 27 th வார்டு கவுன்சிலர், சேலம் மாநகராட்சி, சேலம்.	 20/09/2023
திரு.A.அசோக் குமார், M.E. (Structure), சேலம்.	 20/09/23
திரு.LIC.R.சுப்ரமணியன், B.Sc., சங்ககிரி, சேலம்.	

Annexure 4: Urban Forestry – Note Order



**தலைவர், சேலம் உள்ளூர் திட்டக்குழுமம் / மாவட்ட ஆட்சித் தலைவர் அவர்களுக்கு
குறிப்பு பணிநது சமர்ப்பிக்கப்படுகிறது**

ந.க.எண். 630/2012சேமா-1

நாள்.28.12.2023

ஐயா,

பொருள் : நகர்ப்புற வனவியல் உருவாக்கம் (Creation urban Forestry) - சேலம் மாவட்ட நகர் ஊரமைப்பு அலுவலகம் - சேலம் மாவட்டம் - தமிழ்நாட்டில் சேலம் உட்பட 8 நகரங்களில் நகர்ப்புற காடுகள் உருவாக்கி இந்திய அரசிடமிருந்து ரூபாய் 40 கோடி ஊக்கத்தொகை பெற வழிகாட்டுதல் - 'Scheme for special assistance to states for capital investment 2023-24 - Part-III (urban planning reform) நகர்ப்புற வனவியல் உருவாக்கம் - தொடர்பாக.

- பார்வை :**
- 1) நகர் ஊரமைப்பு இயக்குநர், சென்னை அவர்களின் நேர்முக கடிதம் ந.க. எண்.27237/2023/TCP-3, நாள் 23.11.2023. (மாவட்ட ஆட்சித்தலைவர் அவர்களுக்கு முகவரியிட்டது).
 - 2) Supplementary Guidelines on the 'Scheme for special assistance to states for capital investment 2023-24 - Part-III (urban planning reform)
 - 3) Email from Secretary to Government, Housing and Urban Development Department, Dated:14.09.2023.
 - 4) Review meeting for 'Scheme for special assistance to states for capital investment 2023-24 - Part-III (urban planning reform) Chaired by the Principal secretary to Government, Finance department, dated:06.11.2023.
 - 5) D.O letter No:5063023/Bud-1/2023/Dated:07.11.2023.
 - 6) வனத்துறை அலுவலர், சேலம் அவர்களின் கடிதம் C.No:8395/2023/D1நாள்,18.08.2023.

மேற்காண் பொருள் தொடர்பாக பார்வை -1 ல் கண்டுள்ள நகர் ஊரமைப்பு இயக்குநர் அவர்களின் சேலம் மாவட்ட ஆட்சித்தலைவர் அவர்களுக்கு முகவரியிட்ட நேர்முக கடிதத்தில் பார்வை -2ல் கண்டுள்ள Supplementary Guidelines on the 'Scheme for special assistance to

states for capital investment 2023-24". Part-III (urban planning reform) திட்டம் மூலம் தமிழ்நாட்டில் 8 நகரங்களில் நகர்ப்புற காடுகள் உருவாக்கி இந்திய அரசிடமிருந்து ரூபாய் 40 கோடி ஊக்கத்தொகை பெற்று வழிகாட்டுதல்களின் படி நடைமுறைப்படுத்த தெரிவிக்கப்பட்டுள்ளது.

மேற்படி பார்வை -2ல் கண்டுள்ள வழிகாட்டுதலில் ஒரு பகுதி நகர்ப்புற வனத்தை உருவாக்குதல் ஆகும். இந்த திட்டத்தின் கீழ் தமிழ்நாட்டில் கீழ்க்கண்ட 8 நகரங்களை தேர்வு செய்யப்பட்டுள்ளது.

- 1.கோயம்புத்தூர்
- 2.மதுரை
- 3.திருச்சிராப்பள்ளி
- 4.சேலம்
- 5.ஈரோடு
- 6.திருப்பூர்
- 7.திருநெல்வேலி
- 8.வேலூர்.

இத்திட்டத்தின் வழிகாட்டுதலின்படி, ரூபாய் 5 கோடி ஊக்கத்தொகை பெற குறைந்தபட்சம் ஒரு ஏக்கர் நிலத்தில் வனங்கள் ஏற்படுத்த வேண்டும். நகர்ப்புற காடுகளை உருவாக்கத்திற்காக இடம் கண்டறியப்பட்டு அவற்றினை முழுமைத் திட்டத்தில் நகர்ப்புற வனமாக ஒருங்கிணைத்தும், அவற்றினை சுத்தம் செய்து வனத்துறையால் பணிகள் துவக்கப்பட வேண்டும் என தெரிவிக்கப்பட்டுள்ளது.

பார்வை -4 ல் கண்டுள்ள ஆய்வு கூட்டமானது Principal secretary to Government, Finance department, அவர்களின் தலைமையில் நடைபெற்றதில் இத்திட்டத்தின் சிறப்புகள் குறித்து தெரிவித்து இத்திட்டத்தினை குறிப்பிட்ட காலத்திற்குள் முடித்திட தெரிவிக்கப்பட்டுள்ளதால் அரசு செயலர் வீட்டு வசதி மற்றும் நகர்ப்புற வளர்ச்சித்துறை அவர்களால் நகர்ப்புற காடுகளை உருவாக்கத்திற்காக 15.01.2024 - க்குள் பணிகள் முடித்திடுமாறு உத்திரவிடப்பட்டுள்ளது.

மாவட்ட நகர் ஊரமைப்பு அலுவலகத்தால் 1 ஏக்கருக்கு குறையாமல் அரசு புறம்போக்கு நிலம் கண்டறியப்பட வேண்டும். மேலும் மேற்படி இடம் முழுமைத்திட்டத்தில் விவசாய உபயோக பகுதியாக இருத்தல் வேண்டும் எனவும், தமிழ்நாடு ஒருங்கிணைந்த கட்டிட விதிகள் 2019 - ன் படி நகர்ப்புற காடுகள் உருவாக்கிட விவசாய உபயோக பகுதியில் வழிவகை உள்ளதால் அறிவிப்பு

செய்யப்படும் அரசு புறம்போக்கு நிலமானது சேலம் உள்ளூர் திட்டப் பகுதிக்குள் விவசாய உபயோக பகுதியில் அமையுமாறு தேர்வு செய்யப்பட வேண்டும் என தெரிவிக்கப்பட்டுள்ளது.

நகர்ப்புற காடுகள் உருவாக்கிட இடம் மாவட்ட நகர் ஊரமைப்பு அலுவலரால் தேர்வு செய்து மாவட்ட ஆட்சித்தலைவரின் ஒப்புதல் பெற்ற பின்னர் மாவட்ட ஆட்சித்தலைவர்மற்றும் வன அலுவலருடன் கூட்டம் நடத்தப்பட வேண்டும். அடையாளம் காணப்பட்ட இடத்தில் நகர்ப்புற காடுகள் உருவாக்கிட வன அலுவலரால் அரசு விகித கட்டண அடிப்படையில் மதிப்பீடு வழங்க கோரப்படலாம். மேலும் அடையாளம் காணப்பட்ட இடமானது வனத்துறையால் நகர்ப்புற காடுகள் உருவாக்கி அதனை பராமரிக்க தெரிவிக்கப்பட்டுள்ளது. மேலும் நில உரிமை வனத் துறைக்கு மாற்றி அமைத்திட தேவையில்லை எனவும் குறிப்பிடப்பட்டுள்ளது.


நகர்ப்புற காடுகள் உருவாக்கிட வன அலுவலரால் அரசு விகித கட்டண அடிப்படையில் மதிப்பீடு வழங்கப்பட்ட பின்னர் அதனை எதிர்வரும் உள்ளூர் திட்டக் குழும கூட்டத்தில் பொருள் வைத்து தீர்மானம் நிறைவேற்றி தீர்மான விபரத்துடன் உத்தேசம் நகர் ஊரமைப்பு இயக்குநர் அவர்களுக்கு அனுப்பி வைத்திட கேட்டுக் கொள்ளப்பட்டுள்ளது.

சேலம் மாவட்டத்தில் நகர்ப்புற காடுகள் உருவாக்கம் பொருட்டு இடம் தேர்வு செய்திட வருவாய் ஆவணங்களில் அரசு புறம்போக்குநிலங்கள் கண்டறிந்து அவற்றின் தற்போதைய நிலை குறித்து இடம் நேராய்வு செய்யப்பட்டு காடுகள் அமைத்திட ஏற்ற இடமாக பார்வை -6 ல் கண்டுள்ள மாவட்ட வனத்துறை அலுவலர், சேலம் அவர்களின் பரிந்துரையின்படி சேலம் மாநகராட்சியில் 1. வார்டு -AC, பிளாக் - 5, T.S. No:85/1, பரப்பளவு 3.648 ஏக்கர், 2. வார்டு -AK, பிளாக் -16, T.S. No:12, பரப்பளவு 1.587 ஏக்கர், 3. வார்டு -Y, பிளாக் -19, T.S. No:12, பரப்பளவு 1.410 ஏக்கர் மற்றும் 4. வார்டு -Y, பிளாக் -19, T.S. No:13/3, பரப்பளவு 1.572 ஏக்கரும் அடங்கிய நான்கு இடங்கள் தேர்வு செய்து நகர் ஊரமைப்பு இயக்குநர் அவர்களுக்கு சமர்ப்பிக்கப்பட்டது.

எனவே முழுமைத் திட்ட விதிகள் மற்றும் ஒருங்கிணைந்த கட்டிட விதிகள் -2019 ன் படி விவசாய உபயோக பகுதியில் காடுகள் அமைத்திட வழிவகை உள்ளதால் சேலம் மாநகராட்சியில் வார்டு -AK, பிளாக் -16, T.S. No:12, பரப்பளவு 1.587 ஏக்கரில் நகர்ப்புற காடுகள் உருவாக்கிட மதிப்பீடு வழங்க கோரப்படலாம் என்ற குறிப்பு ஆணை வேண்டி பணிந்து சமர்ப்பிக்கப்படுகிறது.


29/12/23

உதவி இயக்குநர்/உறுப்பினர் செயலர்(கூ.பொ),
சேலம் உள்ளூர் திட்டக்குழுமம்,
மாவட்ட நகர் ஊரமைப்பு அலுவலகம்,
சேலம் மாவட்டம்.



தலைவர்/மாவட்ட ஆட்சித்தலைவர்,
சேலம் உள்ளூர் திட்டக்குழுமம்,
சேலம் மாவட்டம்.



MASTER PLAN 2041

SALEM

Local Planning Area

Volume
II
Part A



Directorate of Town and Country Planning
Government of Tamil Nadu

MASTER PLAN FOR SALEM LPA

LPA Reference No. : Roc No: 630/2012/SD1
Salem District Office

DTCP Reference No : Roc No: 8699/2012/MP2

Master Plan for : Salem Local Planning Area

Salem Local Planning Area : Consented in G.O. (Ms.)No.
Housing & Urban
Development Department Dt:

Member Secretary

Salem Local Planning Authority
Salem District

Assistant Director

Directorate of Town and Country Planning
Chennai

Deputy Director

Directorate of Town and Country Planning
Chennai

Joint Director

Directorate of Town and Country Planning
Chennai

Director

Directorate of Town and Country Planning
Chennai

SECRETARY TO THE GOVERNMENT

Housing and Urban Development Department
Government of Tamil Nadu

LIST OF TABLES

Table 1: Salem LPA - Salem Corp. Ward - A, Block - 2 - Schedule	1
Table 2: Salem LPA - Salem Corp. Ward - A, Block - 2 - Schedule	1
Table 3: Salem LPA - Salem Corp. Ward - A, Block - 3 - Schedule	2
Table 4: Salem LPA - Salem Corp. Ward - A, Block - 4 - Schedule.....	2
Table 5: Salem LPA - Salem Corp. Ward - A, Block - 5 - Schedule.....	2
Table 6: Salem LPA - Salem Corp. Ward - A, Block - 6 - Schedule.....	3
Table 7: Salem LPA - Salem Corp. Ward - A, Block - 7 - Schedule.....	4
Table 8: Salem LPA - Salem Corp. Ward - A, Block - 8 - Schedule.....	4
Table 9: Salem LPA - Salem Corp. Ward - A, Block - 9 - Schedule.....	5
Table 10: Salem LPA - Salem Corp. Ward - A, Block - 10 - Schedule	5
Table 11: Salem LPA - Salem Corp. Ward - A, Block - 11 - Schedule	6
Table 12: Salem LPA - Salem Corp. Ward - A, Block - 12 - Schedule	7
Table 13: Salem LPA - Salem Corp. Ward - A, Block - 13 - Schedule	8
Table 14: Salem LPA - Salem Corp. Ward - A, Block - 14 - Schedule	9
Table 15: Salem LPA - Salem Corp. Ward - A, Block - 15 - Schedule	11
Table 16: Salem LPA - Salem Corp. Ward - A, Block - 16 - Schedule	11
Table 17: Salem LPA - Salem Corp. Ward - A, Block - 17 - Schedule	12
Table 18: Salem LPA - Salem Corp. Ward - A, Block - 18 - Schedule	12
Table 19: Salem LPA - Salem Corp. Ward - A, Block - 19 - Schedule	14
Table 20: Salem LPA - Salem Corp. Ward - A, Block - 20 - Schedule	15
Table 21: Salem LPA - Salem Corp. Ward - A, Block - 21 - Schedule	16
Table 22: Salem LPA - Salem Corp. Ward - A, Block - 22 - Schedule	16
Table 23: Salem LPA - SalemCorp. Ward - A, Block - 23 - Schedule	17
Table 24: Salem LPA - Salem Corp. Ward - A, Block - 24 - Schedule	17
Table 25: Salem LPA - Salem Corp. Ward - A, Block - 25 - Schedule	18
Table 26: Salem LPA - Salem Corp. Ward - A, Block - 26 - Schedule	19
Table 27: Salem LPA - Salem Corp. Ward - A, Block - 27 - Schedule	19

Table 28: Salem LPA - Salem Corp. Ward - A, Block - 28 - Schedule	20
Table 29: Salem LPA - Salem Corp. Ward - A, Block - 29 - Schedule	21
Table 30: Salem LPA - Salem Corp. Ward - A, Block - 30 - Schedule	21
Table 31: Salem LPA - Salem Corp. Ward - A, Block - 31 - Schedule	22
Table 32: Salem LPA - Salem Corp. Ward - A, Block - 32 - Schedule	22
Table 33: Salem LPA - Salem Corp. Ward - A, Block - 33 - Schedule	23
Table 34: Salem LPA - Salem Corp. Ward - A, Block - 34 - Schedule	23
Table 35: Salem LPA - Salem Corp. Ward - A, Block - 35 - Schedule	24
Table 36: Salem LPA - Salem Corp. Ward - A, Block - 36 - Schedule	24
Table 37: Salem LPA - Salem Corp. Ward - A, Block - 37 - Schedule	25
Table 38: Salem LPA - Salem Corp. Ward - A, Block - 38 - Schedule	25
Table 39: Salem LPA - Salem Corp. Ward - A, Block - 39 - Schedule	26
Table 40: Salem LPA - Salem Corp. Ward - A, Block - 40 - Schedule	26
Table 41: Salem LPA - Salem Corp. Ward - A, Block - 41 - Schedule	27
Table 42: Salem LPA - Salem Corp. Ward - A, Block - 42 - Schedule	27
Table 43: Salem LPA - Salem Corp. Ward - A, Block - 43 - Schedule	28
Table 44: Salem LPA - Salem Corp. Ward - A, Block - 44 - Schedule	29
Table 45: Salem LPA - Salem Corp. Ward - A, Block - 45 - Schedule	29
Table 46: Salem LPA - Salem Corp. Ward - A, Block - 46 - Schedule	30
Table 47: Salem LPA - Salem Corp. Ward - A, Block - 47 - Schedule	30
Table 48: Salem LPA - Salem Corp. Ward - A, Block - 48 - Schedule	31
Table 49: Salem LPA - Salem Corp. Ward - A, Block - 49 - Schedule	32
Table 50: Salem LPA - Salem Corp. Ward - A, Block - 50 - Schedule	32
Table 51: Salem LPA - Salem Corp. Ward - A, Block - 51 - Schedule	33
Table 52: Salem LPA - Salem Corp. Ward - A, Block - 52 - Schedule	33
Table 53: Salem LPA - Salem Corp. Ward - A, Block - 53 - Schedule	34
Table 54: Salem LPA - Salem Corp. Ward - A, Block - 54 - Schedule	34
Table 55: Salem LPA - Salem Corp. Ward - A, Block - 55 - Schedule	35
Table 56: Salem LPA - Salem Corp. Ward - A, Block - 56 - Schedule	35
Table 57: Salem LPA - Salem Corp. Ward - A, Block - 57 - Schedule	36

Table 58: Salem LPA - Salem Corp. Ward - A, Block - 58 - Schedule	37
Table 59: Salem LPA - Salem Corp. Ward - A, Block - 59 - Schedule	37
Table 60: Salem LPA - Salem Corp. Ward - A, Block - 60 - Schedule	38
Table 61: Salem LPA - Salem Corp. Ward - A, Block - 61 - Schedule	38
Table 62: Salem LPA - Salem Corp. Ward - A, Block - 62 - Schedule	39
Table 63: Salem LPA - Salem Corp. Ward - A, Block - 63 - Schedule	39
Table 64: Salem LPA - Salem Corp. Ward - A, Block - 64 - Schedule	40
Table 65: Salem LPA - Salem Corp. Ward - A, Block - 65 - Schedule	40
Table 66: Salem LPA - Salem Corp. Ward - A, Block - 66 - Schedule	41
Table 67: Salem LPA - Salem Corp. Ward - A, Block - 67 - Schedule	42
Table 68: Salem LPA - Salem Corp. Ward - A, Block - 68 - Schedule	42
Table 69: Salem LPA - Salem Corp. Ward - A, Block - 69 - Schedule	43
Table 70: Salem LPA - Salem Corp. Ward - A, Block - 70 - Schedule	44
Table 71: Salem LPA - Salem Corp. Ward - A, Block - 71 - Schedule	44
Table 72: Salem LPA - Salem Corp. Ward - A, Block - 72 - Schedule	45
Table 73: Salem LPA - Salem Corp. Ward - A, Block - 73 - Schedule	45
Table 74: Salem LPA - Salem Corp. Ward - A, Block - 74 - Schedule	46
Table 75: Salem LPA - Salem Corp. Ward - A, Block - 75 - Schedule	46
Table 76: Salem LPA - Salem Corp. Ward - A, Block - 76 - Schedule	47
Table 77: Salem LPA - Salem Corp. Ward - A, Block - 77 - Schedule	47
Table 78: Salem LPA - Salem Corp. Ward - A, Block - 78 - Schedule	48
Table 79: Salem LPA - Salem Corp. Ward - A, Block - 79 - Schedule	49
Table 80: Salem LPA - Salem Corp. Ward - AA, Block - 1 - Schedule.....	49
Table 81: Salem LPA - Salem Corp. Ward - AA, Block - 2 - Schedule.....	50
Table 82: Salem LPA - Salem Corp. Ward - AA, Block - 3 - Schedule.....	51
Table 83: Salem LPA - Salem Corp. Ward - AA, Block - 4 - Schedule.....	51
Table 84: Salem LPA - Salem Corp. Ward - AA, Block - 5 - Schedule.....	52
Table 85: Salem LPA - Salem Corp. Ward - AA, Block - 6 - Schedule.....	53
Table 86: Salem LPA - Salem Corp. Ward - AA, Block - 7 - Schedule.....	54
Table 87: Salem LPA - Salem Corp. Ward - AA, Block - 8 - Schedule.....	54

Table 88: Salem LPA - Salem Corp. Ward - AA, Block - 9 - Schedule.....	55
Table 89: Salem LPA - Salem Corp. Ward - AA, Block - 10 - Schedule	56
Table 90: Salem LPA - Salem Corp. Ward - AA, Block - 11 - Schedule	56
Table 91: Salem LPA - Salem Corp. Ward - AA, Block - 12 - Schedule	57
Table 92: Salem LPA - Salem Corp. Ward - AA, Block - 13 - Schedule	58
Table 93: Salem LPA - Salem Corp. Ward - AA, Block - 14 - Schedule	58
Table 94: Salem LPA - Salem Corp. Ward - AA, Block - 15 - Schedule	59
Table 95: Salem LPA - Salem Corp. Ward - AA, Block - 16 - Schedule	60
Table 96: Salem LPA - Salem Corp. Ward - AA, Block - 17 - Schedule	61
Table 97: Salem LPA - Salem Corp. Ward - AA, Block - 18 - Schedule	62
Table 98: Salem LPA - Salem Corp. Ward - AA, Block - 19 - Schedule	63
Table 99: Salem LPA - Salem Corp. Ward - AA, Block - 20 - Schedule	64
Table 100: Salem LPA - Salem Corp. Ward - AA, Block - 21 - Schedule.....	64
Table 101: Salem LPA - Salem Corp. Ward - AA, Block - 22 - Schedule.....	66
Table 102: Salem LPA - Salem Corp. Ward - AA, Block - 23 - Schedule.....	66
Table 103: Salem LPA - Salem Corp. Ward - AA, Block - 24 - Schedule.....	67
Table 104: Salem LPA - Salem Corp. Ward - AA, Block - 25 - Schedule.....	68
Table 105: Salem LPA - Salem Corp. Ward - AA, Block - 26 - Schedule.....	68
Table 106: Salem LPA - Salem Corp. Ward - AA, Block - 27 - Schedule.....	69
Table 107: Salem LPA - Salem Corp. Ward - AA, Block - 28 - Schedule.....	70
Table 108: Salem LPA - Salem Corp. Ward - AA, Block - 29 - Schedule.....	71
Table 109: Salem LPA - Salem Corp. Ward - AA, Block - 30 - Schedule.....	71
Table 110: Salem LPA - Salem Corp. Ward - AA, Block - 31 - Schedule.....	72
Table 111: Salem LPA - Salem Corp. Ward - AA, Block - 32 - Schedule.....	73
Table 112: Salem LPA - Salem Corp. Ward - AA, Block - 33 - Schedule.....	74
Table 113: Salem LPA - Salem Corp. Ward - AA, Block - 34 - Schedule.....	74
Table 114: Salem LPA - Salem Corp. Ward - AA, Block - 35 - Schedule.....	75
Table 115: Salem LPA - Salem Corp. Ward - AA, Block - 36 - Schedule.....	76
Table 116: Salem LPA - Salem Corp. Ward - AA, Block - 37 - Schedule.....	76
Table 117: Salem LPA - Salem Corp. Ward - AA, Block - 38 - Schedule.....	77

Table 118: Salem LPA - Salem Corp. Ward - AA, Block - 39 - Schedule.....	78
Table 119: Salem LPA - Salem Corp. Ward - AA, Block - 40 - Schedule.....	79
Table 120: Salem LPA - Salem Corp. Ward - AA, Block - 41 - Schedule.....	80
Table 121: Salem LPA - Salem Corp. Ward - AA, Block - 42 - Schedule.....	81
Table 122: Salem LPA - Salem Corp. Ward - AA, Block - 43 - Schedule.....	81
Table 123: Salem LPA - Salem Corp. Ward - AA, Block - 44 - Schedule.....	82
Table 124: Salem LPA - Salem Corp. Ward - AA, Block - 45 - Schedule.....	83
Table 125: Salem LPA - Salem Corp. Ward - AA, Block - 46 - Schedule.....	83
Table 126: Salem LPA - Salem Corp. Ward - AA, Block - 47 - Schedule.....	84
Table 127: Salem LPA - Salem Corp. Ward - AA, Block - 48 - Schedule.....	85
Table 128: Salem LPA - Salem Corp. Ward - AA, Block - 49 - Schedule.....	85
Table 129: Salem LPA - Salem Corp. Ward - AA, Block - 50 - Schedule.....	86
Table 130: Salem LPA - Salem Corp. Ward - AA, Block - 51 - Schedule.....	86
Table 131: Salem LPA - Salem Corp. Ward - AA, Block - 52 - Schedule.....	87
Table 132: Salem LPA - Salem Corp. Ward - AA, Block - 53 - Schedule.....	88
Table 133: Salem LPA - Salem Corp. Ward - AA, Block - 54 - Schedule.....	89
Table 134: Salem LPA - Salem Corp. Ward - AA, Block - 55 - Schedule.....	89
Table 135: Salem LPA - Salem Corp. Ward - AA, Block - 56 - Schedule.....	90
Table 136: Salem LPA - Salem Corp. Ward - AA, Block - 57 - Schedule.....	90
Table 137: Salem LPA - Salem Corp. Ward - AA, Block - 58 - Schedule.....	91
Table 138: Salem LPA - Salem Corp. Ward - AA, Block - 59 - Schedule.....	92
Table 139: Salem LPA - Salem Corp. Ward - AA, Block - 60 - Schedule.....	92
Table 140: Salem LPA - Salem Corp. Ward - AA, Block - 61 - Schedule.....	93
Table 141: Salem LPA - Salem Corp. Ward - AA, Block - 62 - Schedule.....	93
Table 142: Salem LPA - Salem Corp. Ward - AA, Block - 63 - Schedule.....	94
Table 143: Salem LPA - Salem Corp. Ward - AA, Block - 64 - Schedule.....	94
Table 144: Salem LPA - Salem Corp. Ward - AA, Block - 65 - Schedule.....	95
Table 145: Salem LPA - Salem Corp. Ward - AA, Block - 66 - Schedule.....	95
Table 146: Salem LPA - Salem Corp. Ward - AA, Block - 67 - Schedule.....	96
Table 147: Salem LPA - Salem Corp. Ward - AA, Block - 68 - Schedule.....	96

Table 148: Salem LPA - Salem Corp. Ward - AB, Block - 1 - Schedule	97
Table 149: Salem LPA - Salem Corp. Ward - AB, Block - 2 - Schedule	98
Table 150: Salem LPA - Salem Corp. Ward - AB, Block - 3 - Schedule	98
Table 151: Salem LPA - Salem Corp. Ward - AB, Block - 4 - Schedule	99
Table 152: Salem LPA - Salem Corp. Ward - AB, Block - 5 - Schedule	100
Table 153: Salem LPA - Salem Corp. Ward - AB, Block - 6 - Schedule	100
Table 154: Salem LPA - Salem Corp. Ward - AB, Block - 7 - Schedule	101
Table 155: Salem LPA - Salem Corp. Ward - AB, Block - 8 - Schedule	101
Table 156: Salem LPA - Salem Corp. Ward - AB, Block - 9 - Schedule	102
Table 157: Salem LPA - Salem Corp. Ward - AB, Block - 10 - Schedule.....	103
Table 158: Salem LPA - Salem Corp. Ward - AB, Block - 11 - Schedule.....	104
Table 159: Salem LPA - Salem Corp. Ward - AB, Block - 12 - Schedule.....	105
Table 160: Salem LPA - Salem Corp. Ward - AB, Block - 13 - Schedule.....	106
Table 161: Salem LPA - Salem Corp. Ward - AC, Block - 1 - Schedule	107
Table 162: Salem LPA - Salem Corp. Ward - AC, Block - 2 - Schedule	107
Table 163: Salem LPA - Salem Corp. Ward - AC, Block - 3 - Schedule	108
Table 164: Salem LPA - Salem Corp. Ward - AC, Block - 4 - Schedule	109
Table 165: Salem LPA - Salem Corp. Ward - AC, Block - 5 - Schedule	110
Table 166: Salem LPA - Salem Corp. Ward - AC, Block - 6 - Schedule	110
Table 167: Salem LPA - Salem Corp. Ward - AC, Block - 7 - Schedule	111
Table 168: Salem LPA - Salem Corp. Ward - AC, Block - 8 - Schedule	112
Table 169: Salem LPA - Salem Corp. Ward - AC, Block - 9 - Schedule	112
Table 170: Salem LPA - Salem Corp. Ward - AC, Block - 10 - Schedule.....	113
Table 171: Salem LPA - Salem Corp. Ward - AC, Block - 11 - Schedule.....	113
Table 172: Salem LPA - Salem Corp. Ward - AC, Block - 12 - Schedule.....	114
Table 173: Salem LPA - Salem Corp. Ward - AC, Block - 13 - Schedule.....	115
Table 174: Salem LPA - Salem Corp. Ward - AC, Block - 14 - Schedule.....	116
Table 175: Salem LPA - Salem Corp. Ward - AC, Block - 15 - Schedule.....	116
Table 176: Salem LPA - Salem Corp. Ward - AC, Block - 16 - Schedule.....	117
Table 177: Salem LPA - Salem Corp. Ward - AC, Block - 17 - Schedule.....	118

Table 178: Salem LPA - Salem Corp. Ward - AC, Block - 18 - Schedule.....	118
Table 179: Salem LPA - Salem Corp. Ward - AC, Block - 19 - Schedule.....	119
Table 180: Salem LPA - Salem Corp. Ward - AC, Block - 20 - Schedule.....	119
Table 181: Salem LPA - Salem Corp. Ward - AC, Block - 21 - Schedule.....	120
Table 182: Salem LPA - Salem Corp. Ward - AC, Block - 22 - Schedule.....	120
Table 183: Salem LPA - Salem Corp. Ward - AC, Block - 23 - Schedule.....	121
Table 184: Salem LPA - Salem Corp. Ward - AC, Block - 24 - Schedule.....	122
Table 185: Salem LPA - Salem Corp. Ward - AC, Block - 25 - Schedule.....	123
Table 186: Salem LPA - Salem Corp. Ward - AC, Block - 26 - Schedule.....	124
Table 187: Salem LPA - Salem Corp. Ward - AC, Block - 27 - Schedule.....	124
Table 188: Salem LPA - Salem Corp. Ward - AC, Block - 28 - Schedule.....	125
Table 189: Salem LPA - Salem Corp. Ward - AC, Block - 29 - Schedule.....	126
Table 190: Salem LPA - Salem Corp. Ward - AC, Block - 30 - Schedule.....	126
Table 191: Salem LPA - Salem Corp. Ward - AC, Block - 31 - Schedule.....	127
Table 192: Salem LPA - Salem Corp. Ward - AC, Block - 32 - Schedule.....	127
Table 193: Salem LPA - Salem Corp. Ward - AD, Block - 1 - Schedule.....	128
Table 194: Salem LPA - Salem Corp. Ward - AD, Block - 2 - Schedule.....	128
Table 195: Salem LPA - Salem Corp. Ward - AD, Block - 3 - Schedule.....	129
Table 196: Salem LPA - Salem Corp. Ward - AD, Block - 4 - Schedule.....	130
Table 197: Salem LPA - Salem Corp. Ward - AD, Block - 5 - Schedule.....	130
Table 198: Salem LPA - Salem Corp. Ward - AD, Block - 6 - Schedule.....	131
Table 199: Salem LPA - Salem Corp. Ward - AD, Block - 7 - Schedule.....	132
Table 200: Salem LPA - Salem Corp. Ward - AD, Block - 8 - Schedule.....	133
Table 201: Salem LPA - Salem Corp. Ward - AD, Block - 9 - Schedule.....	133
Table 202: Salem LPA - Salem Corp. Ward - AD, Block - 10 - Schedule.....	135
Table 203: Salem LPA - Salem Corp. Ward - AD, Block - 11 - Schedule.....	136
Table 204: Salem LPA - Salem Corp. Ward - AD, Block - 12 - Schedule.....	136
Table 205: Salem LPA - Salem Corp. Ward - AD, Block - 13 - Schedule.....	137
Table 206: Salem LPA - Salem Corp. Ward - AD, Block - 14 - Schedule.....	138
Table 207: Salem LPA - Salem Corp. Ward - AD, Block - 15 - Schedule.....	138

Table 208: Salem LPA - Salem Corp. Ward - AD, Block - 16 - Schedule	139
Table 209: Salem LPA - Salem Corp. Ward - AD, Block - 17 - Schedule	140
Table 210: Salem LPA - Salem Corp. Ward - AE, Block - 1 - Schedule.....	140
Table 211: Salem LPA - Salem Corp. Ward - AE, Block - 2 - Schedule.....	141
Table 212: Salem LPA - Salem Corp. Ward - AE, Block - 3 - Schedule.....	141
Table 213: Salem LPA - Salem Corp. Ward - AE, Block - 4 - Schedule.....	142
Table 214: Salem LPA - Salem Corp. Ward - AE, Block - 5 - Schedule.....	143
Table 215: Salem LPA - Salem Corp. Ward - AE, Block - 6 - Schedule.....	144
Table 216: Salem LPA - Salem Corp. Ward - AE, Block - 7 - Schedule.....	145
Table 217: Salem LPA - Salem Corp. Ward - AE, Block - 8 - Schedule.....	146
Table 218: Salem LPA - Salem Corp. Ward - AE, Block - 9 - Schedule.....	146
Table 219: Salem LPA - Salem Corp. Ward - AE, Block - 10 - Schedule	147
Table 220: Salem LPA - Salem Corp. Ward - AE, Block - 11 - Schedule	148
Table 221: Salem LPA - Salem Corp. Ward - AE, Block - 12 - Schedule	149
Table 222: Salem LPA - Salem Corp. Ward - AF, Block - 1 - Schedule.....	149
Table 223: Salem LPA - Salem Corp. Ward - AF, Block - 2 - Schedule.....	150
Table 224: Salem LPA - Salem Corp. Ward - AF, Block - 3 - Schedule.....	151
Table 225: Salem LPA - Salem Corp. Ward - AF, Block - 4 - Schedule.....	152
Table 226: Salem LPA - Salem Corp. Ward - AF, Block - 5 - Schedule.....	152
Table 227: Salem LPA - Salem Corp. Ward - AF, Block - 6 - Schedule.....	153
Table 228: Salem LPA - Salem Corp. Ward - AF, Block - 7 - Schedule.....	153
Table 229: Salem LPA - Salem Corp. Ward - AF, Block - 8 - Schedule.....	154
Table 230: Salem LPA - Salem Corp. Ward - AF, Block - 9 - Schedule.....	155
Table 231: Salem LPA - Salem Corp. Ward - AF, Block - 10 - Schedule	155
Table 232: Salem LPA - Salem Corp. Ward - AG, Block - 1 - Schedule.....	156
Table 233: Salem LPA - Salem Corp. Ward - AG, Block - 2 - Schedule.....	157
Table 234: Salem LPA - Salem Corp. Ward - AG, Block - 3 - Schedule.....	158
Table 235: Salem LPA - Salem Corp. Ward - AG, Block - 4 - Schedule.....	158
Table 236: Salem LPA - Salem Corp. Ward - AG, Block - 5 - Schedule.....	161
Table 237: Salem LPA - Salem Corp. Ward - AG, Block - 6 - Schedule.....	161

Table 238: Salem LPA - Salem Corp. Ward - AG, Block - 7 - Schedule.....	162
Table 239: Salem LPA - Salem Corp. Ward - AG, Block - 8 - Schedule.....	163
Table 240: Salem LPA - Salem Corp. Ward - AG, Block - 9 - Schedule.....	163
Table 241: Salem LPA - Salem Corp. Ward - AG, Block - 10 - Schedule	164
Table 242: Salem LPA - Salem Corp. Ward - AG, Block - 11 - Schedule	165
Table 243: Salem LPA - Salem Corp. Ward - AG, Block - 12 - Schedule	166
Table 244: Salem LPA - Salem Corp. Ward - AG, Block - 13 - Schedule	167
Table 245: Salem LPA - Salem Corp. Ward - AG, Block - 14 - Schedule	168
Table 246: Salem LPA - Salem Corp. Ward - AG, Block - 15 - Schedule	169
Table 247: Salem LPA - Salem Corp. Ward - AG, Block - 16 - Schedule	169
Table 248: Salem LPA - Salem Corp. Ward - AG, Block - 17 - Schedule	171
Table 249: Salem LPA - Salem Corp. Ward - AG, Block - 18 - Schedule	171
Table 250: Salem LPA - Salem Corp. Ward - AG, Block - 19 - Schedule	172
Table 251: Salem LPA - Salem Corp. Ward - AG, Block - 20 - Schedule	173
Table 252: Salem LPA - Salem Corp. Ward - AG, Block - 21 - Schedule	174
Table 253: Salem LPA - Salem Corp. Ward - AG, Block - 22 - Schedule	175
Table 254: Salem LPA - Salem Corp. Ward - AG, Block - 23 - Schedule	176
Table 255: Salem LPA - Salem Corp. Ward - AG, Block - 24 - Schedule	177
Table 256: Salem LPA - Salem Corp. Ward - AG, Block - 25 - Schedule	178
Table 257: Salem LPA - Salem Corp. Ward - AG, Block - 26 - Schedule	179
Table 258: Salem LPA - Salem Corp. Ward - AG, Block - 27 - Schedule	180
Table 259: Salem LPA - Salem Corp. Ward - AG, Block - 28 - Schedule	181
Table 260: Salem LPA - Salem Corp. Ward - AG, Block - 29 - Schedule	182
Table 261: Salem LPA - Salem Corp. Ward - AG, Block - 30 - Schedule	183
Table 262: Salem LPA - Salem Corp. Ward - AG, Block - 31 - Schedule	183
Table 263: Salem LPA - Salem Corp. Ward - AG, Block - 32 - Schedule	186
Table 264: Salem LPA - Salem Corp. Ward - AG, Block - 33 - Schedule	187
Table 265: Salem LPA - Salem Corp. Ward - AG, Block - 34 - Schedule	187
Table 266: Salem LPA - Salem Corp. Ward - AG, Block - 35 - Schedule	188
Table 267: Salem LPA - Salem Corp. Ward - AG, Block - 36 - Schedule	188

Table 268: Salem LPA - Salem Corp. Ward - AG, Block - 37 - Schedule	189
Table 269: Salem LPA - Salem Corp. Ward - AG, Block - 38 - Schedule	190
Table 270: Salem LPA - Salem Corp. Ward - AG, Block - 39 - Schedule	190
Table 271: Salem LPA - Salem Corp. Ward - AG, Block - 40 - Schedule	191
Table 272: Salem LPA - Salem Corp. Ward - AG, Block - 41 - Schedule	192
Table 273: Salem LPA - Salem Corp. Ward - AH, Block - 1 - Schedule.....	192
Table 274: Salem LPA - Salem Corp. Ward - AH, Block - 2 - Schedule.....	193
Table 275: Salem LPA - Salem Corp. Ward - AH, Block - 3 - Schedule.....	193
Table 276: Salem LPA - Salem Corp. Ward - AH, Block - 4 - Schedule.....	194
Table 277: Salem LPA - Salem Corp. Ward - AH, Block - 5 - Schedule.....	195
Table 278: Salem LPA - Salem Corp. Ward - AH, Block - 6 - Schedule.....	196
Table 279: Salem LPA - Salem Corp. Ward - AH, Block - 7 - Schedule.....	197
Table 280: Salem LPA - Salem Corp. Ward - AH, Block - 8 - Schedule.....	197
Table 281: Salem LPA - Salem Corp. Ward - AH, Block - 9 - Schedule.....	198
Table 282: Salem LPA - Salem Corp. Ward - AH, Block - 10 - Schedule	199
Table 283: Salem LPA - Salem Corp. Ward - AH, Block - 11 - Schedule	200
Table 284: Salem LPA - Salem Corp. Ward - AH, Block - 12 - Schedule	201
Table 285: Salem LPA - Salem Corp. Ward - AH, Block - 13 - Schedule	202
Table 286: Salem LPA - Salem Corp. Ward - AH, Block - 14 - Schedule	203
Table 287: Salem LPA - Salem Corp. Ward - AH, Block - 15 - Schedule	204
Table 288: Salem LPA - Salem Corp. Ward - AH, Block - 16 - Schedule	204
Table 289: Salem LPA - Salem Corp. Ward - AH, Block - 17 - Schedule	205
Table 290: Salem LPA - Salem Corp. Ward - AH, Block - 18 - Schedule	206
Table 291: Salem LPA - Salem Corp. Ward - AH, Block - 19 - Schedule	207
Table 292: Salem LPA - Salem Corp. Ward - AH, Block - 20 - Schedule	208
Table 293: Salem LPA - Salem Corp. Ward - AH, Block - 21 - Schedule	208
Table 294: Salem LPA - Salem Corp. Ward - AH, Block - 22 - Schedule	209
Table 295: Salem LPA - Salem Corp. Ward - AH, Block - 23 - Schedule	209
Table 296: Salem LPA - Salem Corp. Ward - AH, Block - 24 - Schedule	210
Table 297: Salem LPA - Salem Corp. Ward - AH, Block - 25 - Schedule	211

Table 298: Salem LPA - Salem Corp. Ward - AH, Block - 26 - Schedule	211
Table 299: Salem LPA - Salem Corp. Ward - AH, Block - 27 - Schedule	212
Table 301 Salem LPA - Salem Corp. Ward - AJ, Block - 1 - Schedule.....	213
Table 302: Salem LPA - Salem Corp. Ward - AJ, Block - 2 - Schedule	214
Table 303: Salem LPA - Salem Corp. Ward - AJ, Block - 3 - Schedule	215
Table 304: Salem LPA - Salem Corp. Ward - AJ, Block - 4 - Schedule	216
Table 305: Salem LPA - Salem Corp. Ward - AJ, Block - 5 - Schedule	216
Table 306: Salem LPA - Salem Corp. Ward - AJ, Block - 6 - Schedule	217
Table 307: Salem LPA - Salem Corp. Ward - AJ, Block - 7 - Schedule	217
Table 308: Salem LPA - Salem Corp. Ward - AJ, Block - 8 - Schedule	218
Table 309: Salem LPA - Salem Corp. Ward - AJ, Block - 9 - Schedule	219
Table 310: Salem LPA - Salem Corp. Ward - AJ, Block - 10 - Schedule.....	220
Table 311: Salem LPA - Salem Corp. Ward - AJ, Block - 11 - Schedule.....	221
Table 312: Salem LPA - Salem Corp. Ward - AJ, Block - 12 - Schedule.....	223
Table 313: Salem LPA - Salem Corp. Ward - AJ, Block - 13 - Schedule.....	224
Table 314: Salem LPA - Salem Corp. Ward - AJ, Block - 14 - Schedule.....	224
Table 315: Salem LPA - Salem Corp. Ward - AJ, Block - 15 - Schedule.....	225
Table 316: Salem LPA - Salem Corp. Ward - AJ, Block - 16 - Schedule.....	226
Table 317: Salem LPA - Salem Corp. Ward - AJ, Block - 17 - Schedule.....	226
Table 318: Salem LPA - Salem Corp. Ward - AJ, Block - 18 - Schedule.....	228
Table 319: Salem LPA - Salem Corp. Ward - AJ, Block - 19 - Schedule.....	229
Table 320: Salem LPA - Salem Corp. Ward - AJ, Block - 20 - Schedule.....	230
Table 321: Salem LPA - Salem Corp. Ward - AJ, Block - 21 - Schedule.....	230
Table 322: Salem LPA - Salem Corp. Ward - AJ, Block - 22 - Schedule.....	231
Table 323: Salem LPA - Salem Corp. Ward - AJ, Block - 23 - Schedule.....	232
Table 324: Salem LPA - Salem Corp. Ward - AJ, Block - 24 - Schedule.....	233
Table 325: Salem LPA - Salem Corp. Ward - AJ, Block - 25 - Schedule.....	234
Table 326: Salem LPA - Salem Corp. Ward - AJ, Block - 26 - Schedule.....	235
Table 327: Salem LPA - Salem Corp. Ward - AJ, Block - 27 - Schedule.....	235
Table 328: Salem LPA - Salem Corp. Ward - AJ, Block - 28 - Schedule.....	236

Table 329: Salem LPA - Salem Corp. Ward - AJ, Block - 29 - Schedule.....	237
Table 330: Salem LPA - Salem Corp. Ward - AJ, Block - 30 - Schedule.....	238
Table 331: Salem LPA - Salem Corp. Ward - AJ, Block - 31 - Schedule.....	238
Table 332: Salem LPA - Salem Corp. Ward - AJ, Block - 32 - Schedule.....	239
Table 333: Salem LPA - Salem Corp. Ward - AJ, Block - 33 - Schedule.....	239
Table 334: Salem LPA - Salem Corp. Ward - AJ, Block - 34 - Schedule.....	240
Table 335: Salem LPA - Salem Corp. Ward - AJ, Block - 35 - Schedule.....	241
Table 336: Salem LPA - Salem Corp. Ward - AJ, Block - 36 - Schedule.....	242
Table 337: Salem LPA - Salem Corp. Ward - AJ, Block - 37 - Schedule.....	243
Table 338: Salem LPA - Salem Corp. Ward - AJ, Block - 38 - Schedule.....	244
Table 339: Salem LPA - Salem Corp. Ward - AJ, Block - 39 - Schedule.....	245
Table 340: Salem LPA - Salem Corp. Ward - AJ, Block - 40 - Schedule.....	246
Table 341: Salem LPA - Salem Corp. Ward - AJ, Block - 41 - Schedule.....	247
Table 342: Salem LPA - Salem Corp. Ward - AJ, Block - 42 - Schedule.....	247
Table 343: Salem LPA - Salem Corp. Ward - AJ, Block - 43 - Schedule.....	248
Table 344: Salem LPA - Salem Corp. Ward - AJ, Block - 44 - Schedule.....	249
Table 345: Salem LPA - Salem Corp. Ward - AJ, Block - 45 - Schedule.....	250
Table 346: Salem LPA - Salem Corp. Ward - AJ, Block - 46 - Schedule.....	250
Table 347: Salem LPA - Salem Corp. Ward - AJ, Block - 47 - Schedule.....	251
Table 348: Salem LPA - Salem Corp. Ward - AJ, Block - 48 - Schedule.....	251
Table 349: Salem LPA - Salem Corp. Ward - AJ, Block - 49 - Schedule.....	252
Table 350: Salem LPA - Salem Corp. Ward - AJ, Block - 50 - Schedule.....	252
Table 351: Salem LPA - Salem Corp. Ward - AJ, Block - 51 - Schedule.....	253
Table 352: Salem LPA - Salem Corp. Ward - AJ, Block - 52 - Schedule.....	254
Table 353: Salem LPA - Salem Corp. Ward - AJ, Block - 53 - Schedule.....	254
Table 354: Salem LPA - Salem Corp. Ward - AJ, Block - 54 - Schedule.....	255
Table 355: Salem LPA - Salem Corp. Ward - AK, Block - 1 - Schedule.....	255
Table 356: Salem LPA - Salem Corp. Ward - AK, Block - 2 - Schedule.....	256
Table 357: Salem LPA - Salem Corp. Ward - AK, Block - 3 - Schedule.....	257
Table 358: Salem LPA - Salem Corp. Ward - AK, Block - 4 - Schedule.....	257

Table 359: Salem LPA - Salem Corp. Ward - AK, Block - 5 - Schedule	258
Table 360: Salem LPA - Salem Corp. Ward - AK, Block - 6 - Schedule	259
Table 361: Salem LPA - Salem Corp. Ward - AK, Block - 7 - Schedule	259
Table 362: Salem LPA - Salem Corp. Ward - AK, Block - 8 - Schedule	260
Table 363: Salem LPA - Salem Corp. Ward - AK, Block - 9 - Schedule	260
Table 364: Salem LPA - Salem Corp. Ward - AK, Block - 10 - Schedule.....	261
Table 365: Salem LPA - Salem Corp. Ward - AK, Block - 11 - Schedule.....	261
Table 366: Salem LPA - Salem Corp. Ward - AK, Block - 12 - Schedule.....	262
Table 367: Salem LPA - Salem Corp. Ward - AK, Block - 13 - Schedule.....	262
Table 368: Salem LPA - Salem Corp. Ward - AK, Block - 14 - Schedule.....	263
Table 369: Salem LPA - Salem Corp. Ward - AK, Block - 15 - Schedule.....	263
Table 370: Salem LPA - Salem Corp. Ward - AK, Block - 16 - Schedule.....	264
Table 371: Salem LPA - Salem Corp. Ward - AK, Block - 17 - Schedule.....	265
Table 372: Salem LPA - Salem Corp. Ward - AK, Block - 18 - Schedule.....	265
Table 373: Salem LPA - Salem Corp. Ward - AK, Block - 19 - Schedule.....	266
Table 374: Salem LPA - Salem Corp. Ward - AK, Block - 20 - Schedule.....	267
Table 375: Salem LPA - Salem Corp. Ward - AK, Block - 21 - Schedule.....	267
Table 376: Salem LPA - Salem Corp. Ward - AK, Block - 22 - Schedule.....	268
Table 377: Salem LPA - Salem Corp. Ward - AK, Block - 23 - Schedule.....	269
Table 378: Salem LPA - Salem Corp. Ward - AK, Block - 24 - Schedule.....	269
Table 379: Salem LPA - Salem Corp. Ward - AK, Block - 25 - Schedule.....	270
Table 380: Salem LPA - Salem Corp. Ward - AK, Block - 26 - Schedule.....	270
Table 381: Salem LPA - Salem Corp. Ward - AK, Block - 27 - Schedule.....	271
Table 382: Salem LPA - Salem Corp. Ward - AK, Block - 28 - Schedule.....	271
Table 383: Salem LPA - Salem Corp. Ward - AK, Block - 29 - Schedule.....	272
Table 384: Salem LPA - Salem Corp. Ward - AK, Block - 30 - Schedule.....	272
Table 385: Salem LPA - Salem Corp. Ward - AK, Block - 31 - Schedule.....	273
Table 386: Salem LPA - Salem Corp. Ward - AK, Block - 32 - Schedule.....	273
Table 387: Salem LPA - Salem Corp. Ward - AK, Block - 33 - Schedule.....	274
Table 388: Salem LPA - Salem Corp. Ward - AK, Block - 34 - Schedule.....	274

Table 389: Salem LPA - Salem Corp. Ward - AK, Block - 35 - Schedule.....	275
Table 390: Salem LPA - Salem Corp. Ward - AK, Block - 36 - Schedule.....	275
Table 391: Salem LPA - Salem Corp. Ward - AK, Block - 37 - Schedule.....	276
Table 392: Salem LPA - Salem Corp. Ward - AK, Block - 38 - Schedule.....	277
Table 393: Salem LPA - Salem Corp. Ward - AK, Block - 39 - Schedule.....	277
Table 394: Salem LPA - Salem Corp. Ward - AK, Block - 40 - Schedule.....	278
Table 395: Salem LPA - Salem Corp. Ward - AK, Block - 41 - Schedule.....	278
Table 396: Salem LPA - Salem Corp. Ward - AK, Block - 42 - Schedule.....	279
Table 397: Salem LPA - Salem Corp. Ward - AK, Block - 43 - Schedule.....	279
Table 398: Salem LPA - Salem Corp. Ward - AK, Block - 44 - Schedule.....	280
Table 399: Salem LPA - Salem Corp. Ward - AK, Block - 45 - Schedule.....	280
Table 400: Salem LPA - Salem Corp. Ward - AK, Block - 46 - Schedule.....	281
Table 401: Salem LPA - Salem Corp. Ward - AK, Block - 47 - Schedule.....	282
Table 402: Salem LPA - Salem Corp. Ward - AK, Block - 48 - Schedule.....	282
Table 403: Salem LPA - Salem Corp. Ward - AK, Block - 49 - Schedule.....	283
Table 404: Salem LPA - Salem Corp. Ward - AK, Block - 50 - Schedule.....	284
Table 405: Salem LPA - Salem Corp. Ward - AK, Block - 51 - Schedule.....	284
Table 406: Salem LPA - Salem Corp. Ward - AK, Block - 52 - Schedule.....	285
Table 407: Salem LPA - Salem Corp. Ward - AK, Block - 53 - Schedule.....	286
Table 408: Salem LPA - Salem Corp. Ward - AK, Block - 54 - Schedule.....	286
Table 409: Salem LPA - Salem Corp. Ward - AK, Block - 55 - Schedule.....	287
Table 410: Salem LPA - Salem Corp. Ward - AK, Block - 56 - Schedule.....	288
Table 411: Salem LPA - Salem Corp. Ward - AK, Block - 57 - Schedule.....	289
Table 412: Salem LPA - Salem Corp. Ward - AK, Block - 58 - Schedule.....	289
Table 413: Salem LPA - Salem Corp. Ward - AK, Block - 59 - Schedule.....	290
Table 414: Salem LPA - Salem Corp. Ward - AK, Block - 60 - Schedule.....	290
Table 415: Salem LPA - Salem Corp. Ward - AK, Block - 61 - Schedule.....	291
Table 416: Salem LPA - Salem Corp. Ward - AK, Block - 62 - Schedule.....	292
Table 417: Salem LPA - Salem Corp. Ward - AK, Block - 63 - Schedule.....	292
Table 418: Salem LPA - Salem Corp. Ward - AK, Block - 64 - Schedule.....	293

Table 419: Salem LPA - Salem Corp. Ward - AK, Block - 65 - Schedule.....	293
Table 420: Salem LPA - Salem Corp. Ward - AK, Block - 66 - Schedule.....	294
Table 421: Salem LPA - Salem Corp. Ward - AK, Block - 67 - Schedule.....	295
Table 422: Salem LPA - Salem Corp. Ward - AK, Block - 68 - Schedule.....	295
Table 423: Salem LPA - Salem Corp. Ward - AK, Block - 69 - Schedule.....	296
Table 424: Salem LPA - Salem Corp. Ward - AK, Block - 70 - Schedule.....	297
Table 425: Salem LPA - Salem Corp. Ward - AK, Block - 71 - Schedule.....	297
Table 426: Salem LPA - Salem Corp. Ward - AK, Block - 72 - Schedule.....	298
Table 427: Salem LPA - Salem Corp. Ward - AK, Block - 73 - Schedule.....	298
Table 428: Salem LPA - Salem Corp. Ward - AK, Block - 74 - Schedule.....	299
Table 429: Salem LPA - Salem Corp. Ward - AK, Block - 75 - Schedule.....	299
Table 430: Salem LPA - Salem Corp. Ward - AK, Block - 76 - Schedule.....	300
Table 431: Salem LPA - Salem Corp. Ward - AK, Block - 77 - Schedule.....	300
Table 432: Salem LPA - Salem Corp. Ward - AL, Block - 1 - Schedule.....	301
Table 433: Salem LPA - Salem Corp. Ward - AL, Block - 2 - Schedule.....	302
Table 434: Salem LPA - Salem Corp. Ward - AL, Block - 3 - Schedule.....	302
Table 435: Salem LPA - Salem Corp. Ward - AL, Block - 4 - Schedule.....	303
Table 436: Salem LPA - Salem Corp. Ward - AL, Block - 5 - Schedule.....	304
Table 437: Salem LPA - Salem Corp. Ward - AL, Block - 6 - Schedule.....	305
Table 438: Salem LPA - Salem Corp. Ward - AL, Block - 7 - Schedule.....	305
Table 439: Salem LPA - Salem Corp. Ward - AL, Block - 8 - Schedule.....	306
Table 440: Salem LPA - Salem Corp. Ward - AL, Block - 9 - Schedule.....	306
Table 441: Salem LPA - Salem Corp. Ward - AL, Block - 10 - Schedule.....	307
Table 442: Salem LPA - Salem Corp. Ward - AL, Block - 11 - Schedule.....	307
Table 443: Salem LPA - Salem Corp. Ward - AL, Block - 12 - Schedule.....	308
Table 444: Salem LPA - Salem Corp. Ward - AL, Block - 13 - Schedule.....	308
Table 445: Salem LPA - Salem Corp. Ward - AL, Block - 14 - Schedule.....	309
Table 446: Salem LPA - Salem Corp. Ward - AL, Block - 15 - Schedule.....	309
Table 447: Salem LPA - Salem Corp. Ward - AL, Block - 16 - Schedule.....	310
Table 448: Salem LPA - Salem Corp. Ward - AL, Block - 17 - Schedule.....	310

Table 449: Salem LPA - Salem Corp. Ward - AL, Block - 18 - Schedule	311
Table 450: Salem LPA - Salem Corp. Ward - AL, Block - 19 - Schedule	311
Table 451: Salem LPA - Salem Corp. Ward - AL, Block - 20 - Schedule	312
Table 452: Salem LPA - Salem Corp. Ward - AL, Block - 21 - Schedule	313
Table 453: Salem LPA - Salem Corp. Ward - AL, Block - 22 - Schedule	313
Table 454: Salem LPA - Salem Corp. Ward - AL, Block - 23 - Schedule	314
Table 455: Salem LPA - Salem Corp. Ward - AL, Block - 24 - Schedule	314
Table 456: Salem LPA - Salem Corp. Ward - AL, Block - 25 - Schedule	315
Table 457: Salem LPA - Salem Corp. Ward - AL, Block - 26 - Schedule	315
Table 458: Salem LPA - Salem Corp. Ward - AL, Block - 27 - Schedule	316
Table 459: Salem LPA - Salem Corp. Ward - AL, Block - 28 - Schedule	317
Table 460: Salem LPA - Salem Corp. Ward - AL, Block - 29 - Schedule	317
Table 461: Salem LPA - Salem Corp. Ward - AL, Block - 30 - Schedule	318
Table 462: Salem LPA - Salem Corp. Ward - AL, Block - 31 - Schedule	319
Table 463: Salem LPA - Salem Corp. Ward - AL, Block - 32 - Schedule	319
Table 464: Salem LPA - Salem Corp. Ward - AL, Block - 33 - Schedule	320
Table 465: Salem LPA - Salem Corp. Ward - AL, Block - 34 - Schedule	320
Table 466: Salem LPA - Salem Corp. Ward - AL, Block - 35 - Schedule	321
Table 467: Salem LPA - Salem Corp. Ward - AL, Block - 36 - Schedule	321
Table 468: Salem LPA - Salem Corp. Ward - AL, Block - 37 - Schedule	322
Table 469: Salem LPA - Salem Corp. Ward - AL, Block - 38 - Schedule	322
Table 470: Salem LPA - Salem Corp. Ward - AL, Block - 39 - Schedule	323
Table 471: Salem LPA - Salem Corp. Ward - AL, Block - 40 - Schedule	323
Table 472: Salem LPA - Salem Corp. Ward - AL, Block - 41 - Schedule	324
Table 473: Salem LPA - Salem Corp. Ward - AL, Block - 42 - Schedule	324
Table 474: Salem LPA - Salem Corp. Ward - AL, Block - 43 - Schedule	325
Table 475: Salem LPA - Salem Corp. Ward - AL, Block - 44 - Schedule	325
Table 476: Salem LPA - Salem Corp. Ward - AL, Block - 45 - Schedule	326
Table 477: Salem LPA - Salem Corp. Ward - AL, Block - 46 - Schedule	326
Table 478: Salem LPA - Salem Corp. Ward - B, Block - 1 - Schedule	327

Table 479: Salem LPA - Salem Corp. Ward - B, Block - 2 - Schedule	328
Table 480: Salem LPA - Salem Corp. Ward - B, Block - 3 - Schedule	328
Table 481: Salem LPA - Salem Corp. Ward - B, Block - 4 - Schedule	329
Table 482: Salem LPA - Salem Corp. Ward - B, Block - 5 - Schedule	329
Table 483: Salem LPA - Salem Corp. Ward - B, Block - 6 - Schedule	330
Table 484: Salem LPA - Salem Corp. Ward - B, Block - 7 - Schedule	330
Table 485: Salem LPA - Salem Corp. Ward - B, Block - 8 - Schedule	331
Table 486: Salem LPA - Salem Corp. Ward - B, Block - 9 - Schedule	331
Table 487: Salem LPA - Salem Corp. Ward - B, Block - 10 - Schedule.....	332
Table 488: Salem LPA - Salem Corp. Ward - B, Block - 11 - Schedule.....	332
Table 489: Salem LPA - Salem Corp. Ward - B, Block - 12 - Schedule.....	333
Table 490: Salem LPA - Salem Corp. Ward - B, Block - 13 - Schedule.....	333
Table 491: Salem LPA - Salem Corp. Ward - B, Block - 14 - Schedule.....	334
Table 492: Salem LPA - Salem Corp. Ward - B, Block - 15 - Schedule.....	335
Table 493: Salem LPA - Salem Corp. Ward - B, Block - 16 - Schedule.....	335
Table 494: Salem LPA - Salem Corp. Ward - B, Block - 17 - Schedule.....	336
Table 495: Salem LPA - Salem Corp. Ward - B, Block - 18 - Schedule.....	337
Table 496: Salem LPA - Salem Corp. Ward - B, Block - 19 - Schedule.....	337
Table 497: Salem LPA - Salem Corp. Ward - B, Block - 20 - Schedule.....	338
Table 498: Salem LPA - Salem Corp. Ward - B, Block - 21 - Schedule.....	338
Table 499: Salem LPA - Salem Corp. Ward - B, Block - 22 - Schedule.....	339
Table 500: Salem LPA - Salem Corp. Ward - B, Block - 23 - Schedule.....	339
Table 501: Salem LPA - Salem Corp. Ward - B, Block - 24 - Schedule.....	340
Table 502: Salem LPA - Salem Corp. Ward - B, Block - 25 - Schedule.....	340
Table 503: Salem LPA - Salem Corp. Ward - B, Block - 26 - Schedule.....	341
Table 504: Salem LPA - Salem Corp. Ward - B, Block - 27 - Schedule.....	341
Table 505: Salem LPA - Salem Corp. Ward - C, Block - 1 - Schedule	342
Table 506: Salem LPA - Salem Corp. Ward - C, Block - 2 - Schedule	342
Table 507: Salem LPA - Salem Corp. Ward - C, Block - 3 - Schedule	343
Table 508: Salem LPA - Salem Corp. Ward - C, Block - 4 - Schedule	343

Table 509: Salem LPA - Salem Corp. Ward - C, Block - 5 - Schedule	344
Table 510: Salem LPA - Salem Corp. Ward - C, Block - 6 - Schedule	345
Table 511: Salem LPA - Salem Corp. Ward - C, Block - 7 - Schedule	346
Table 512: Salem LPA - Salem Corp. Ward - C, Block - 8 - Schedule	346
Table 513: Salem LPA - Salem Corp. Ward - C, Block - 9 - Schedule	347
Table 514: Salem LPA - Salem Corp. Ward - C, Block - 10 - Schedule.....	347
Table 515: Salem LPA - Salem Corp. Ward - C, Block - 11 - Schedule.....	348
Table 516: Salem LPA - Salem Corp. Ward - C, Block - 12 - Schedule.....	348
Table 517: Salem LPA - Salem Corp. Ward - C, Block - 13 - Schedule.....	349
Table 518: Salem LPA - Salem Corp. Ward - C, Block - 14 - Schedule.....	349
Table 519: Salem LPA - Salem Corp. Ward - C, Block - 15 - Schedule.....	350
Table 520: Salem LPA - Salem Corp. Ward - C, Block - 16 - Schedule.....	350
Table 521: Salem LPA - Salem Corp. Ward - C, Block - 17 - Schedule.....	351
Table 522: Salem LPA - Salem Corp. Ward - C, Block - 18 - Schedule.....	351
Table 523: Salem LPA - Salem Corp. Ward - C, Block - 19 - Schedule.....	352
Table 524: Salem LPA - Salem Corp. Ward - C, Block - 20 - Schedule.....	352
Table 525: Salem LPA - Salem Corp. Ward - C, Block - 21 - Schedule.....	353
Table 526: Salem LPA - Salem Corp. Ward - C, Block - 22 - Schedule.....	353
Table 527: Salem LPA - Salem Corp. Ward - C, Block - 23 - Schedule.....	354
Table 528: Salem LPA - Salem Corp. Ward - C, Block - 24 - Schedule.....	354
Table 529: Salem LPA - Salem Corp. Ward - C, Block - 25 - Schedule.....	355
Table 530: Salem LPA - Salem Corp. Ward - C, Block - 26 - Schedule.....	355
Table 531: Salem LPA - Salem Corp. Ward - C, Block - 27 - Schedule.....	356
Table 532: Salem LPA - Salem Corp. Ward - C, Block - 28 - Schedule.....	356
Table 533: Salem LPA - Salem Corp. Ward - C, Block - 29 - Schedule.....	357
Table 534: Salem LPA - Salem Corp. Ward - C, Block - 30 - Schedule.....	357
Table 535: Salem LPA - Salem Corp. Ward - C, Block - 31 - Schedule.....	358
Table 536: Salem LPA - Salem Corp. Ward - C, Block - 32 - Schedule.....	358
Table 537: Salem LPA - Salem Corp. Ward - C, Block - 33 - Schedule.....	359
Table 538: Salem LPA - Salem Corp. Ward - C, Block - 34 - Schedule.....	359

Table 539: Salem LPA - Salem Corp. Ward - C, Block - 35 - Schedule.....	359
Table 540: Salem LPA - Salem Corp. Ward - C, Block - 36 - Schedule.....	360
Table 541: Salem LPA - Salem Corp. Ward - D, Block - 1 - Schedule.....	360
Table 542: Salem LPA - Salem Corp. Ward - D, Block - 2 - Schedule.....	361
Table 543: Salem LPA - Salem Corp. Ward - D, Block - 3 - Schedule.....	361
Table 544: Salem LPA - Salem Corp. Ward - D, Block - 4 - Schedule.....	362
Table 545: Salem LPA - Salem Corp. Ward - D, Block - 5 - Schedule.....	362
Table 546: Salem LPA - Salem Corp. Ward - D, Block - 6 - Schedule.....	363
Table 547: Salem LPA - Salem Corp. Ward - D, Block - 7 - Schedule.....	363
Table 548: Salem LPA - Salem Corp. Ward - D, Block - 8 - Schedule.....	364
Table 549: Salem LPA - Salem Corp. Ward - D, Block - 9 - Schedule.....	365
Table 550: Salem LPA - Salem Corp. Ward - D, Block - 10 - Schedule	365
Table 551: Salem LPA - Salem Corp. Ward - D, Block - 11 - Schedule	366
Table 552: Salem LPA - Salem Corp. Ward - D, Block - 12 - Schedule	367
Table 553: Salem LPA - Salem Corp. Ward - D, Block - 13 - Schedule	367
Table 554: Salem LPA - Salem Corp. Ward - D, Block - 14 - Schedule	368
Table 555: Salem LPA - Salem Corp. Ward - D, Block - 15 - Schedule	368
Table 556: Salem LPA - Salem Corp. Ward - D, Block - 16 - Schedule	369
Table 557: Salem LPA - Salem Corp. Ward - D, Block - 17 - Schedule	369
Table 558: Salem LPA - Salem Corp. Ward - D, Block - 18 - Schedule	370
Table 559: Salem LPA - Salem Corp. Ward - D, Block - 19 - Schedule	371
Table 560: Salem LPA - Salem Corp. Ward - D, Block - 20 - Schedule	371
Table 561: Salem LPA - Salem Corp. Ward - D, Block - 21 - Schedule	372
Table 562: Salem LPA - Salem Corp. Ward - D, Block - 22 - Schedule	373
Table 563: Salem LPA - Salem Corp. Ward - D, Block - 23 - Schedule	373
Table 564: Salem LPA - Salem Corp. Ward - D, Block - 24 - Schedule	374
Table 565: Salem LPA - Salem Corp. Ward - D, Block - 25 - Schedule	374
Table 566: Salem LPA - Salem Corp. Ward - D, Block - 26 - Schedule	375
Table 567: Salem LPA - Salem Corp. Ward - D, Block - 27 - Schedule	375
Table 568: Salem LPA - Salem Corp. Ward - D, Block - 28 - Schedule	376

Table 569: Salem LPA - Salem Corp. Ward - D, Block - 29 - Schedule	376
Table 570: Salem LPA - Salem Corp. Ward - D, Block - 30 - Schedule	377
Table 571: Salem LPA - Salem Corp. Ward - D, Block - 31 - Schedule	377
Table 572: Salem LPA - Salem Corp. Ward - D, Block - 32 - Schedule	378
Table 573: Salem LPA - Salem Corp. Ward - D, Block - 33 - Schedule	378
Table 574: Salem LPA - Salem Corp. Ward - D, Block - 34 - Schedule	379
Table 575: Salem LPA - Salem Corp. Ward - D, Block - 35 - Schedule	379
Table 576: Salem LPA - Salem Corp. Ward - D, Block - 36 - Schedule	380
Table 577: Salem LPA - Salem Corp. Ward - D, Block - 37 - Schedule	380
Table 578: Salem LPA - Salem Corp. Ward - D, Block - 38 - Schedule	381
Table 579: Salem LPA - Salem Corp. Ward - D, Block - 39 - Schedule	381
Table 580: Salem LPA - Salem Corp. Ward - D, Block - 40 - Schedule	382
Table 581: Salem LPA - Salem Corp. Ward - D, Block - 41 - Schedule	382
Table 582: Salem LPA - Salem Corp. Ward - D, Block - 42 - Schedule	383
Table 583: Salem LPA - Salem Corp. Ward - D, Block - 43 - Schedule	383
Table 584: Salem LPA - Salem Corp. Ward - D, Block - 44 - Schedule	384
Table 585: Salem LPA - Salem Corp. Ward - D, Block - 45 - Schedule	384
Table 586: Salem LPA - Salem Corp. Ward - D, Block - 46 - Schedule	385
Table 587: Salem LPA - Salem Corp. Ward - D, Block - 47 - Schedule	385
Table 588: Salem LPA - Salem Corp. Ward - D, Block - 48 - Schedule	386
Table 589: Salem LPA - Salem Corp. Ward - D, Block - 49 - Schedule	386
Table 590: Salem LPA - Salem Corp. Ward - D, Block - 50 - Schedule	387
Table 591: Salem LPA - Salem Corp. Ward - D, Block - 51 - Schedule	387
Table 592: Salem LPA - Salem Corp. Ward - D, Block - 52 - Schedule	388
Table 593: Salem LPA - Salem Corp. Ward - D, Block - 53 - Schedule	388
Table 594: Salem LPA - Salem Corp. Ward - D, Block - 54 - Schedule	389

Table 1: Salem LPA - Salem Corp. Ward - A, Block - 2- Schedule

Ward - A, Block - 1	
Land Use	Survey Numbers
Residential	1/2 Part, 2/1 Part, 2/2 Part, 2/3 Part, 2/4 Part, 2/5 Part, 2/6 Part, 2/7 Part, 2/8, 2/9 Part, 2/10 Part, 2/11, 2/12, 2/14 Part
Commercial	Nil
Industrial	1/2 Part, 2/1 Part
Institutional	2/1 Part
Open Space and Recreational	Nil
Agricultural Use	1/1, 2/1 Part, 2/2 Part, 2/4 Part
Forest and Hill	1/2 Part
Water bodies	Nil
Transportation	1/2 Part, 1/3, 2/1 Part, 2/2 Part, 2/3 Part, 2/4 Part, 2/5 Part, 2/6 Part, 2/7 Part, 2/9 Part, 2/10 Part, 2/13, 2/14 Part
Proposed Road	Nil

Table 1: Salem LPA - Salem Corp. Ward - A, Block - 2- Schedule

Ward - A, Block - 2	
Land Use	Survey Numbers
Residential	9/2
Commercial	Nil
Industrial	Nil
Institutional	Nil
Open Space and Recreational	Nil
Agricultural Use	Nil
Forest and Hill	Nil
Water bodies	Nil
Transportation	1, 2, 3, 4, 5/1, 5/2, 6/1, 6/2, 7/1, 7/2, 8/1, 8/2, 9/1, 10/1, 10/2
Proposed Road	Nil

Table 2: Salem LPA - Salem Corp. Ward - A, Block - 3 - Schedule

Ward - A, Block - 3	
Land Use	Survey Numbers
Residential	1 Part, 2/2, 2/4
Commercial	1 Part
Industrial	Nil
Institutional	1 Part
Open Space and Recreational	Nil
Agricultural Use	2/3, 2/1
Forest and Hill	Nil
Water bodies	Nil
Transportation	1 Part
Proposed Road	Nil

Table 4: Salem LPA - Salem Corp. Ward - A, Block - 4 - Schedule

Ward - A, Block - 4	
Land Use	Survey Numbers
Residential	1/2 Part, 2/2,2/4 Part, 2/5 Part, 3/2 Part, 3/3 Part
Commercial	Nil
Industrial	4/2
Institutional	1/1 Part, 4/1, 4/3
Open Space and Recreational	Nil
Agricultural Use	1/1 Part, 1/2 Part, 1/3, 2/1, 2/3, 2/4 Part, 2/5 Part, 3/1,3/2 Part, 3/3 Part, 3/4
Forest and Hill	Nil
Water bodies	Nil
Transportation	1/2 Part
Proposed Road	Nil

Table 5: Salem LPA - Salem Corp. Ward - A, Block - 5 - Schedule

Ward - A, Block - 5	
Land Use	Survey Numbers
Residential	3/5 Part, 4/1 Part, 4/2 Part, 4/3 Part, 4/6 Part, 4/7 Part, 4/9, 4/10, 4/13, 4/15 Part, 4/16, 4/17 Part, 4/18 Part, 4/19 Part, 7/1 Part, 7/2, 7/4, 7/5 Part,

	7/7 Part, 7/12, 7/15 Part, 8/3, 8/4 Part, 8/6 Part, 8/8, 8/9 Part, 8/10 Part, 8/11 Part, 8/12, 8/13, 8/14 Part, 8/15, 8/16 Part, 8/18, 8/26, 8/27, 9/5 Part, 9/6 Part, 9/11, 9/15, 9/16, 9/17, 9/20, 9/21, 14/3 Part
Commercial	Nil
Industrial	7/7 Part, 7/8, 7/13, 7/14
Institutional	Nil
Open Space and Recreational	Nil
Agricultural Use	2/1, 2/2, 3/1, 3/2, 3/3, 3/4, 3/5 Part, 4/1 Part, 4/2 Part, 4/3 Part, 4/4, 4/5 Part, 4/6 Part, 4/7 Part, 4/8, 4/11, 4/14, 4/15 Part, 4/17 Part, 4/18 Part, 4/19 Part, 4/20, 4/21, 7/1 Part, 7/3 Part, 7/5 Part, 7/6, 7/7 Part, 7/9, 7/10, 7/11, 7/15 Part, 8/1 Part, 8/2 Part, 8/5 Part, 8/6 Part, 8/7, 8/9 Part, 8/10 Part, 8/11 Part, 8/14 Part, 8/16 Part, 8/17, 8/19, 8/20, 8/21, 8/23, 8/24, 8/25, 9/3, 9/5 Part, 9/6 Part, 9/8, 9/9, 9/12, 9/13, 9/14, 9/18, 9/19, 9/22, 9/23, 9/24, 14/1, 14/2, 14/3 Part, 14/4
Forest and Hill	Nil
Water bodies	1, 5, 6, 10, 11, 12, 13
Transportation	3/5 Part, 4/1 Part, 4/2 Part, 4/5 Part, 4/6 Part, 4/7 Part, 4/12, 7/3 Part, 7/7 Part, 7/15 Part, 8/1 Part, 8/2 Part, 8/4 Part, 8/5 Part, 8/6 Part, 8/22, 9/1, 9/2, 9/4, 9/7, 9/10
Proposed Road	Nil

Table 6: Salem LPA - Salem Corp. Ward - A, Block - 6 - Schedule

Ward - A, Block - 6	
Land Use	Survey Numbers
Residential	Nil
Commercial	Nil
Industrial	Nil
Institutional	Nil
Open Space and Recreational	Nil
Agricultural Use	1
Forest and Hill	Nil
Water bodies	Nil
Transportation	Nil
Proposed Road	Nil

Table 7: Salem LPA - Salem Corp. Ward - A, Block - 7 - Schedule

Ward - A, Block - 7	
Land Use	Survey Numbers
Residential	Nil
Commercial	Nil
Industrial	4 Part, 5/1 Part, 5/2B Part, 5/2C Part, 5/11 Part
Institutional	3/1, 3/2, 5/6, 5/7, 5/8, 5/9, 5/14, 5/15, 5/18, 5/19
Open Space and Recreational	Nil
Agricultural Use	4 Part, 5/1 Part, 5/2A1, 5/2A2, 5/2B Part, 5/2C Part, 5/3, 5/4, 5/5, 5/10, 5/11 Part, 5/12, 5/13, 5/16, 5/17
Forest and Hill	Nil
Water bodies	Nil
Transportation	1, 2, 3/3, 5/1 Part, 5/2B Part, 5/2C Part, 5/11 Part
Proposed Road	Nil

Table 8: Salem LPA - Salem Corp. Ward - A, Block - 8 - Schedule

Ward - A, Block - 8	
Land Use	Survey Numbers
Residential	3/1 Part, 3/2, 3/3, 3/4 Part, 3/6, 3/7 Part, 3/8 Part, 3/9 Part, 3/10, 3/11, 3/12, 3/13 Part, 3/14, 3/15, 3/16, 3/17, 3/18, 3/19, 3/20, 3/22 Part, 3/24, 3/27, 3/28, 3/31, 3/32, 3/34, 6/1 Part, 6/3 Part, 6/4 Part, 6/5 Part
Commercial	3/1 Part, 3/4 Part, 6/1 Part
Industrial	3/13 Part, 3/22 Part, 3/23, 5/4 Part, 5/6, 5/7 Part, 6/3 Part
Institutional	3/25, 3/26, 4/8, 4/9, 6/1 Part, 6/7
Open Space and Recreational	Nil
Agricultural Use	3/7 Part, 3/8 Part, 3/9 Part, 3/13 Part, 3/29, 3/30, 3/33, 3/35, 4/1, 4/2, 4/3, 4/4, 4/5, 4/6, 4/7, 5/2, 5/3, 5/4 Part, 5/7 Part, 6/1 Part, 6/2
Forest and Hill	Nil
Water bodies	Nil
Transportation	1, 2, 3/5, 3/13 Part, 3/21, 3/22 Part, 5/1, 5/5, 6/1 Part, 6/3 Part, 6/4 Part, 6/5 Part
Proposed Road	Nil

Table 9: Salem LPA - Salem Corp. Ward - A, Block - 9 - Schedule

Ward - A, Block - 9	
Land Use	Survey Numbers
Residential	6/1, 6/2, 7, 8, 9, 10, 11, 12, 13, 14, 15, 16, 17, 19, 20, 22, 23, 24, 25, 26, 27, 29, 30, 31, 32, 33, 34, 36, 37, 38, 39, 40, 41, 42, 43, 44, 45, 46, 47, 48, 49, 50, 51, 52, 53, 54, 55, 57, 58, 59, 60, 62, 63, 64, 65, 66, 67, 68, 69, 70, 71, 73, 74, 75, 76, 77, 78, 79, 80, 81, 82, 83, 84, 85, 86, 87, 88, 89, 90, 91, 92, 93, 94, 95, 96, 97, 98, 99, 100, 101, 102, 103, 104, 105, 107, 108, 109, 110, 111, 112, 113, 114, 115, 116, 117, 118, 119, 120, 122, 123, 124, 125, 126, 127, 128, 129, 130, 131, 132, 133, 134, 135, 136, 137, 138, 139, 141, 142, 143, 144, 145, 146, 147, 148, 149, 150, 151, 152, 153, 154, 155, 156, 157, 158, 159, 160, 161, 162, 163, 164, 165, 166, 167, 168, 169, 170, 171, 172, 173, 174, 175, 176, 177, 178, 179, 180, 182, 183, 184, 185, 186, 187, 188, 189, 190, 191, 192, 193, 194, 195, 196, 197, 198, 199, 200, 201, 202, 203, 204, 205, 206, 207, 208, 209/1 Part, 209/2, 209/3, 209/4, 209/5, 209/6, 209/7, 209/8, 209/9, 209/10, 209/11, 209/12, 209/13, 209/14, 209/15, 209/16, 211, 212, 213, 214 Part, 215, 216, 217, 218, 219, 220, 221, 222, 223, 224/1 Part, 224/2, 224/3, 224/4, 224/5, 225 Part, 226, 227/1 Part, 227/2, 227/3, 227/4, 227/5, 227/6, 227/7, 228/1, 228/4, 229/1 Part, 229/2, 229/3, 229/4, 229/7, 230, 231/1 Part, 231/2, 231/3, 232 Part, 233 Part, 236
Commercial	Nil
Industrial	2, 3
Institutional	Nil
Open Space and Recreational	Nil
Agricultural Use	210, 228/2, 228/3, 228/5, 228/6, 228/7
Forest and Hill	Nil
Water bodies	1
Transportation	4, 5, 18, 21, 28, 35, 56, 61, 106, 121, 140, 181, 209/1 Part, 214 Part, 224/1 Part, 225 Part, 227/1 Part, 227/8, 227/9, 227/10, 227/11, 227/12, 227/13, 229/1 Part, 229/5, 229/6, 231/1 Part, 232 Part, 233 Part, 234, 235
Proposed Road	Nil

Table 10: Salem LPA - Salem Corp. Ward - A, Block - 10 - Schedule

Ward - A, Block - 10	
Land Use	Survey Numbers
Residential	2/1, 2/2, 2/3, 2/4, 2/5, 3/2, 4, 5, 6, 7, 8, 9, 10, 11, 12, 14, 15, 16, 17, 18, 20, 21, 22, 24, 25, 26, 27, 28, 29, 30, 31, 32, 33, 34, 35/1, 35/2, 35/3, 35/4, 35/5, 37, 38, 39, 40/1, 40/2, 40/3, 40/4, 40/5, 40/6, 40/7, 42/1, 42/2, 42/3, 42/4,

	42/5, 42/6, 42/7, 45/1, 45/2, 45/3, 45/4, 46, 47, 48 Part, 49/1, 49/2, 49/3, 49/4, 49/5, 49/6, 49/7, 51/1, 51/2, 51/3, 51/4, 51/5, 51/6, 51/7, 51/8, 51/9, 51/10, 51/11, 51/12, 51/13, 51/14, 54, 55/1, 55/2, 55/3, 55/4, 55/5 Part, 56/1, 56/2, 56/3, 56/4, 57/1, 57/2, 57/3, 58 Part, 68, 69, 70/1, 70/2, 71, 72
Commercial	58 Part, 66 Part
Industrial	66 Part
Institutional	3/1, 3/3, 59, 61, 64, 65 Part, 66 Part
Open Space and Recreational	Nil
Agricultural Use	55/5 Part, 55/6 Part, 55/7, 56/5
Forest and Hill	Nil
Water bodies	Nil
Transportation	1, 13, 19, 23, 36, 41, 44, 48 Part, 50, 52, 53, 55/5 Part, 55/6 Part, 58 Part, 60, 62, 63, 65 Part, 66 Part, 67
Proposed Road	Nil

Table 11: Salem LPA - Salem Corp. Ward - A, Block - 11 - Schedule

Ward - A, Block - 11	
Land Use	Survey Numbers
Residential	13/4, 14/3, 15/6, 15/7, 15/8, 15/9, 16/1, 17
Commercial	1/1, 1/2, 1/3, 1/4, 2/1, 2/2, 3/1, 3/2, 3/3, 3/4, 4, 5, 6, 7, 8, 9/1, 9/2, 9/3, 10/1, 10/2, 11, 18, 19/1 Part, 19/2, 19/3, 19/4, 19/5
Industrial	19/1 Part, 21/1 Part, 21/2 Part, 21/3, 21/4, 21/5, 21/6 Part, 23/1 Part, 23/2, 23/3, 23/4, 23/5, 23/6
Institutional	19/1 Part, 21/2 Part
Open Space and Recreational	Nil
Agricultural Use	13/2, 13/3, 14/2, 15/1, 15/4, 15/5, 16/2, 16/3
Forest and Hill	Nil
Water bodies	12, 21/6 Part, 22/1, 22/2
Transportation	9/4, 13/1, 14/1, 15/2, 15/3, 19/1 Part, 20/1, 20/2, 20/3, 20/4, 21/1 Part, 21/2 Part, 21/6 Part, 23/1 Part
Proposed Road	Nil

Table 12: Salem LPA - Salem Corp. Ward - A, Block - 12 - Schedule

Ward - A, Block - 12	
Land Use	Survey Numbers
Residential	1/37, 2/22, , 4/10, 4/11,5/1 Part, 5/3 Part, 5/4 Part, 5/5 Part, 6 Part, 6/4, 6/7, 6/9 Part, 6/10 Part, , 7/3 Part, 7/4, 9/1, 9/3 14/12, 15/7, 15/8 Part, 15/9 Part, 15/16, 15/17 Part, 15/19 Part, 16/1 Part, 16/2 Part, 16/3, 16/4 Part, 16/9, 16/10 Part, 16/21 Part, 16/22 Part, 16/23, 16/24 Part, 16/25
Commercial	1/9, 1/10, 1/11, 1/12, 1/13, 1/14, 1/15, 1/16, 1/23, 1/24, 1/25, 1/26, 1/27, 1/51, 1/52, 1/53, 1/55, 1/56 Part, 1/62, 2/1 Part, 2/7, 2/8, 2/9, 2/10, 2/11, 2/12, 2/13, 2/14, 2/15, 2/16, 2/17, 2/18, 2/19, 2/20, 2/21, 3/1 Part, 3/2 Part
Industrial	1 Part, 1/2, 1/3, 1/4, 1/5, 1/6, 1/7, 1/8, 1/17, 1/18, 1/19, 1/20, 1/21, 1/22, 1/28, 1/31, 1/45, 1/46, 1/47, 1/48, 1/49, 1/50, 1/54, 1/56 Part, 1/58, 1/59, 1/64, 1/68, 1/69, 2/1 Part, 2/2, 2/3, 2/4, 2/5, 2/6, 3/1 Part, 3/2 Part, 3/3, 4/12 Part, 14/13 Part, 14/14, 14/15, 14/16, 14/17, 14/18, 14/19, 14/20 Part, 15/5 Part, 15/10, 15/11, 15/12, 15/13, 15/14, 15/15, 16/1 Part, 16/6, 16/7, 16/8, 16/10 Part, 16/11, 16/12, 16/13, 16/14, 16/15 Part, 16/16 Part, 16/17 Part, 16/18, 16/19 Part, 16/20 Part, 16/21 Part
Institutional	4/3 Part, 4/4 Part, 6/8, 8/3, 8/4
Open Space and Recreational	Nil
Agricultural Use	1/1, 1/29, 1/30, 1/32, 1/33, 1/34, 1/35, 1/36, 1/38, 1/39, 1/40, 1/41, 1/42, 1/43, 1/44, 1/66, 1/67, 4/1, 4/2, 4/3 Part, 4/4 Part, 4/7, 4/8, 4/9, 4/12 Part, 5/1 Part, 5/2, 5/3 Part, 5/4 Part, 5/5 Part, 6 Part, 6/1, 6/2, 6/3, 6/5, 6/9 Part, 6/10 Part, 7/2t, 12, 13, 14/2, 14/3, 14/4, 14/5, 14/6, 14/7, 14/8, 14/9, 14/10, 14/11, 14/13 Part, 14/20 Part, 15/1, 15/2, 15/3, 15/4, 15/5 Part, 15/6, 15/8 Part, 15/9 Part, 15/17 Part, 15/19 Part, 15/20, 16/10 Part, 16/21 Part, 16/22 Part, 16/24 Part
Forest and Hill	8/5, 8/6, 10/2, 10/3, 11/1, 11/2, 11/3, 11/5, 11/6
Water bodies	6/6, 9/4
Transportation	1/57, 1/60, 1/61, 4/4 Part, 4/5, 4/6, 5/3 Part, 6/9 Part, 7/1, 7/4 Part, 8/1, 8/2, 9/2, 9/3 Part, 10/1, 11/4, 14/1, 15/5 Part, 15/18, 16/2 Part, 16/4 Part, 16/5, 16/10 Part, 16/15 Part, 16/16 Part, 16/17 Part, 16/19 Part, 16/20 Part, 16/21 Part, 16/22 Part
Proposed Road	Nil

Table 13: Salem LPA - Salem Corp. Ward - A, Block - 13 - Schedule

Ward - A, Block - 13	
Land Use	Survey Numbers
Residential	1/1, 2/5, 2/6, 2/7 Part, 2/8, 2/9 Part, 3/6, 3/7, 3/8, 3/9, 3/10, 3/12, 3/13, 3/14, 3/20 Part, 3/21, 3/ (1,2,3,4,5), 5/8 Part, 7/7 Part, 7/8, 7/9, 7/11 Part, 7/12 Part, 7/13, 7/15A, 7/15B, 7/15C, 7/17, 7/18 Part, 7/22 Part, 7/23 Part, 7/25, 7/26 Part, 7/27, 7/28, 7/30 Part, 7/32, 7/34, 7/35 Part, 7/37 Part, 8/2 Part, 8/3 Part, 8/6, 8/7 Part, 8/8 Part, 8/9 Part, 8/10 Part, 8/11 Part, 8/12, 8/13 Part, 8/14, 8/17 Part, 8/18 Part, 8/19, 8/20, 8/21 Part, 8/23, 8/25 Part, 11/2, 11/3 Part, 11/4, 11/5, 11/6 Part, 11/7 Part, 11/8 Part, 11/9 Part, 11/10 Part, 11/11 Part, 11/12, 11/13, 11/14 Part, 11/15 Part, 11/16 Part, 11/17 Part, 11/18 Part, 11/20 Part, 11/21 Part, 11/22 Part, 11/23 Part, 11/24 Part, 11/25 Part, 11/26 Part, 11/27 Part, 11/28, 11/29, 11/30, 11/32, 11/33, 11/34, 11/35, 11/37 Part, 11/40, 11/41, 11/42, 12/1 Part, 12/2 Part, 12/5, 12/6 Part, 13 Part, 14/1, 14/2, 14/3, 14/4, 14/5, 14/6, 14/7, 14/8, 14/9, 14/10, 14/11 Part, 14/12 Part, 14/13 Part, 14/14 Part, 14/16 Part, 15/1, 15/2, 15/3, 15/4, 15/5, 15/6, 15/7, 15/8, 15/9, 15/10 Part, 15/11 Part, 15/12 Part, 15/13 Part, 15/14, 15/15 Part, 15/16 Part, 15/17 Part, 15/18, 15/25, 15/26, 15/27, 15/28, 16/1 Part, 16/2 Part, 16/3 Part, 16/4, 16/5, 16/6, 16/7, 16/8, 16/9 Part, 16/10 Part, 16/12, 16/14, 16/15, 16/16, 16/17, 17/3, 17/4, 17/5, 17/6, 17/7, 17/8, 17/9, 17/10, 18/1, 18/2 Part, 18/4 Part, 18/5 Part, 18/6 Part, 18/7, 18/8 Part, 18/9 Part, 18/10, 18/11, 18/12, 18/13, 19/1, 19/2, 19/3 Part, 19/4, 19/5 Part, 19/7 Part, 19/8, 19/29, 20/1 Part, 20/2, 20/3, 20/4 Part, 20/5, 20/7 Part, 20/8 Part, 20/9 Part, 20/10 Part, 20/11 Part, 20/12 Part, 20/13 Part, 20/14, 20/15, 20/16 Part, 20/17 Part, 20/18 Part, 20/19 Part, 25/2 Part, 25/3 Part, 25/4 Part, 25/9, 25/10 Part, 25/11 Part, 25/12, 25/13, 25/14, 25/15, 25/16, 25/18 Part, 25/20 Part, 25/21 Part, 25/22 Part, 26/4 Part, 26/5 Part, 26/6 Part, 26/7 Part, 26/8, 26/9, 26/10, 26/11, 26/12, 26/13, 26/14, 26/15, 26/16, 26/17, 26/18, 26/19, 26/20, 26/22 Part, 27/15, 27/16, 27/17, 27/18, 27/19, 27/20, 27/21, 27/22, 27/23, 27/24, 27/25, 27/26, 27/27, 27/28, 27/29, 27/30, 27/31, 27/38, 27/39, 27/40, 27/41, 27/42
Commercial	1/3, 1/4, 1/5, 1/6, 1/7, 1/8, 1/9, 1/10, 1/11, 1/12, 1/13, 2/1, 2/2, 2/3, 2/11, 2/12, 5/1, 5/2, 5/4, 5/5, 5/6, 5/8 Part, 7/2, 7/3, 7/4, 7/5, 7/6, 7/7 Part, 7/24, 7/29, 7/31, 8/2 Part, 8/3 Part, 8/26 Part, 13 Part
Industrial	Nil
Institutional	Nil
Open Space and Recreational	Nil
Agricultural Use	2/7 Part, 2/9 Part, 2/10, 3/11, 3/15 Part, 3/17, 3/18, 3/20 Part, 3/22, 3/23, 3/24, 3/25 Part, 3/26 Part, 3/27, 3/28, 3/29, 3/30, 3/31, 3/33 Part, 5/19

	4/13, 4/14, 4/15, 4/16, 4/17, 4/18, 4/19 Part, 4/20 Part, 4/21, 4/22 Part, 4/23, 4/24, 4/25, 4/26, 4/27, 4/28, 4/29, 4/30, 4/31, 4/32, 4/33, 4/34, 4/35, 4/37, 4/38, 4/39, 4/40, 4/41, 4/42, 4/43, 4/44, 4/45, 4/47, 4/48, 4/49, 4/51, 4/52, 4/53 Part, 4/54, 4/55, 4/56, 4/57 Part, 4/58, 4/59, 4/60, 4/61, 4/63, 4/64, 4/65 Part, 4/66, 4/67 Part, 4/68 Part, 4/69, 4/70 Part, 5/1, 5/2 Part, 5/3, 5/4, 5/5 Part, 5/6 Part, 5/7 Part, 5/8 Part, 5/9 Part, 5/10 Part, 5/11, 5/14, 5/15, 5/16, 5/17, 5/18, 5/19, 5/20, 5/21, 5/22, 5/23, 5/28, 5/29, 5/30, 5/31, 7/1, 7/2, 7/3, 7/4, 7/5, 7/6, 7/7, 7/8 Part, 7/9 Part, 7/10 Part, 7/11 Part, 7/12 Part, 7/13, 7/14, 7/15, 7/16, 7/17, 7/18, 7/19, 7/20, 7/21, 7/22, 7/23, 7/24, 7/25, 7/26, 7/27, 7/28, 7/29, 7/30, 7/31, 7/32, 7/33, 7/34, 7/35, 7/36, 7/37, 7/38, 7/39, 7/40, 7/41, 7/42, 7/43, 7/44, 7/45, 7/46, 7/47, 7/48, 7/49, 7/50, 7/51, 7/52, 7/53, 8/4, 8/5, 8/6, 8/7, 8/8, 8/9, 8/10, 8/11, 8/12 Part, 8/13 Part, 8/14, 8/15, 8/16, 8/17, 8/18, 8/19, 8/20, 8/21, 8/22, 8/23, 8/26 Part, 8/27 Part, 8/28 Part, 8/36, 8/37, 8/38, 8/39, 8/40 Part, 8/41, 8/42 Part, 8/43, 8/44, 8/45, 8/46, 8/47, 8/56
Commercial	8/40 Part, 8/59 Part
Industrial	Nil
Institutional	4/46, 6/2
Open Space and Recreational	Nil
Agricultural Use	1/2 Part, 1/3 Part, 1/5 Part, 1/12 Part, 1/24, 1/25, 1/26, 1/27 Part, 1/28, 1/29 Part, 1/30, 1/34 Part, 2/2 Part, 2/8 Part, 2/12 Part, 2/13 Part, 2/23, 2/27 Part, 2/28, 3/4 Part, 3/23 Part, 3/24, 3/26, 3/30, 3/32 Part, 3/38, 4/50, 5/12, 5/13, 5/26, 5/27, 8 Part, 8/2, 8/3, 8/13 Part, 8/24, 8/25, 8/26 Part, 8/27 Part, 8/28 Part, 8/29, 8/30, 8/31, 8/32, 8/34, 8/35, 8/48, 8/49, 8/50, 8/54, 8/55, 8/57, 8/59 Part
Forest and Hill	Nil
Water bodies	1/2 Part, 3/25, 8/33
Transportation	1/3 Part, 1/4 Part, 1/5 Part, 1/6 Part, 1/12 Part, 1/14 Part, 1/15 Part, 1/18 Part, 1/19 Part, 1/22 Part, 1/27 Part, 1/29 Part, 1/32 Part, 2/2 Part, 2/5 Part, 2/7 Part, 2/8 Part, 2/12 Part, 2/14 Part, 2/16 Part, 2/17 Part, 2/18 Part, 2/19 Part, 2/20 Part, 2/27 Part, 3/1, 3/4 Part, 3/10 Part, 3/11 Part, 3/12 Part, 3/23 Part, 3/32 Part, 4/3 Part, 4/4 Part, 4/7 Part, 4/8 Part, 4/9 Part, 4/19 Part, 4/20 Part, 4/22 Part, 4/36, 4/53 Part, 4/57 Part, 4/62, 4/65 Part, 4/67 Part, 4/68 Part, 4/70 Part, 5/2 Part, 5/5 Part, 5/6 Part, 5/7 Part, 5/8 Part, 5/9 Part, 5/10 Part, 6/1, 7/8 Part, 7/9 Part, 7/10 Part, 7/11 Part, 7/12 Part, 8/1, 8/12 Part, 8/13 Part, 8/42 Part
Proposed Road	Nil

Table 15: Salem LPA - Salem Corp. Ward - A, Block - 15 - Schedule

Ward - A, Block - 15	
Land Use	Survey Numbers
Residential	1, 2, 3, 4, 5, 6, 7, 8, 9, 10, 11, 12, 13, 14, 15, 16, 17, 18/1, 18/2, 19, 20, 21, 22, 23, 24, 25, 26, 27, 28, 29, 30, 31, 32, 33, 34, 35, 36, 37, 39, 40, 41, 42, 43, 45, 46, 47, 48, 49, 50, 51, 52, 53, 54, 55, 56, 57, 58, 59, 60, 62, 63, 64, 65, 66, 67, 68, 69, 70, 71, 72/1, 72/2, 72/3, 72/4, 73, 74/1, 74/2, 75, 77/2, 77/3, 78, 79, 80, 84, 86, 87, 88, 89, 90, 92, 93, 95, 96, 97, 99, 100/1, 101, 102, 103, 104, 105, 106, 107, 108, 109, 110, 111, 112, 114, 115, 116, 118, 119, 120, 122, 123, 125, 126
Commercial	Nil
Industrial	Nil
Institutional	113
Open Space and Recreational	Nil
Agricultural Use	Nil
Forest and Hill	Nil
Water bodies	Nil
Transportation	38, 44, 61, 76, 77/1, 81, 82, 83, 85, 91, 94, 98, 117, 121, 124
Proposed Road	Nil

Table 16: Salem LPA - Salem Corp. Ward - A, Block - 16 - Schedule

Ward - A, Block - 16	
Land Use	Survey Numbers
Residential	1/1 Part, 1/2 Part, 1/3 Part, 1/4 Part, 1/5, 1/8, 1/19, 1/24, 1/25, 1/35, 1/36, 1/37, 1/38, 1/40, 1/41, 1/42, 1/43, 1/44, 1/45, 1/46, 1/47, 1/48, 1/49, 1/50, 3/1, 3/2, 3/3, 3/4, 3/6, 3/7, 3/8, 3/9, 3/10, 3/11, 3/12, 3/13, 3/14, 3/15, 5/1 Part, 6/1 Part, 6/2 Part, 6/3, 6/4, 6/5 Part, 6/6 Part, 6/7 Part, 6/10, 6/11, 6/12, 6/13, 6/14, 6/16, 6/18, 6/19, 6/20, 6/21, 6/22, 6/23, 6/24, 6/25, 6/26, 6/27, 6/28, 6/29, 6/30, 6/31, 6/33, 6/34 Part, 6/35, 6/36 Part, 6/37 Part, 6/38 Part, 6/39, 6/40, 6/41, 6/42, 6/43, 6/44, 6/45, 6/46, 6/47, 6/48, 6/49, 6/50, 6/61, 6/62, 7/1 Part, 7/3, 7/4, 7/5, 7/9, 7/10, 7/11, 7/12, 7/13, 7/14, 7/16, 8/2 Part
Commercial	Nil
Industrial	Nil
Institutional	1/29, 1/30, 1/31, 1/32, 1/39, 8/2 Part
Open Space and Recreational	Nil

Agricultural Use	1/1 Part, 1/6 Part, 1/7 Part, 1/9, 1/10 Part, 1/11, 1/12, 1/13 Part, 1/14, 1/15, 1/16, 1/17, 1/18, 1/20, 1/21, 1/22, 1/23, 1/26, 1/27, 1/28, 3/5, 3/16, 5/1 Part, 6/2 Part, 6/6 Part, 6/7 Part, 6/8 Part, 6/9, 6/51, 6/52, 6/53, 6/54, 6/55, 6/57, 6/65, 7/2 Part, 7/6 Part, 7/7, 7/8, 7/15, 7/17, 7/18, 7/19
Forest and Hill	Nil
Water bodies	Nil
Transportation	1/1 Part, 1/2 Part, 1/3 Part, 1/4 Part, 1/6 Part, 1/7 Part, 1/10 Part, 1/13 Part, 1/33, 1/34, 1/51, 1/52, 2, 4, 5/1 Part, 5/2, 6/1 Part, 6/2 Part, 6/5 Part, 6/7 Part, 6/8 Part, 6/17, 6/32, 6/34 Part, 6/36 Part, 6/37 Part, 6/38 Part, 7/1 Part, 7/2 Part, 7/6 Part, 8/1, 8/2 Part
Proposed Road	Nil

Table 17: Salem LPA - Salem Corp. Ward - A, Block - 17 - Schedule

Ward - A, Block - 17	
Land Use	Survey Numbers
Residential	2/1, 2/2, 3, 4, 5, 6, 7, 8, 9, 10/1, 10/2, 13, 14, 15, 16, 17/1, 17/2, 18/1, 18/2, 19, 20, 21, 22, 23/1, 23/2, 24/1, 24/2, 25, 26, 28/1, 28/2, 29, 30/1, 30/2, 31, 32, 33, 35, 36, 41, 42, 44, 45, 46, 47, 48, 49, 51, 52, 53, 54, 57, 59, 60, 61, 62, 63, 64, 65, 66, 67, 68, 69, 70, 72, 73, 74, 75, 76, 77, 78, 79, 80, 81, 82, 83, 84, 85, 86, 87, 88, 89, 90, 91, 92, 93, 94, 95, 96, 98, 99, 100
Commercial	Nil
Industrial	Nil
Institutional	55, 56, 97
Open Space and Recreational	Nil
Agricultural Use	Nil
Forest and Hill	Nil
Water bodies	Nil
Transportation	1, 10/3, 11, 12/1, 12/2, 27, 34, 37, 38, 39, 40, 43, 50, 58, 71
Proposed Road	Nil

Table 18: Salem LPA - Salem Corp. Ward - A, Block - 18 - Schedule

Ward - A, Block - 18	
Land Use	Survey Numbers
Residential	1/6 Part, 1/13 Part, 1/46 Part, 1/ (2,3,4,5) Part, 1/ (14 TO 19) Part, 1/ (20 TO 38) Part, 1/ (39 TO 45) Part, 2/1, 2/2, 2/3, 2/4 Part, 2/5 Part, 2/7 Part, 2/8 Part, 2/10 Part, 2/11 Part, 2/12 Part, 2/14, 2/15, 2/16 Part, 4/2, 4/3 Part, 4/5 Part, 4/6, 4/7 Part, 4/10 Part, 5/1 Part, 5/2 Part, 5/3 Part, 5/4 Part, 5/5

	Part, 5/6 Part, 6/1 Part, 6/2 Part, 6/3 Part, 6/5 Part, 6/6 Part, 7/10 Part, 7/11 Part, 7/13 Part, 7/15 Part, 7/16 Part, 7/18, 7/19, 7/20, 7/21 Part, 7/23 Part, 7/24 Part, 7/25 Part, 10/1 Part, 10/2 Part, 10/3 Part, 10/4 Part, 10/5 Part, 10/6, 10/7, 10/8 Part, 10/9 Part, 10/10 Part, 10/11 Part, 10/12 Part, 10/14, 10/16, 10/18 Part, 11/1, 11/6 Part, 11/7 Part, 11/8 Part, 11/9 Part, 11/10 Part, 11/11, 11/12, 11/13, 11/14, 11/15, 11/16, 11/17, 11/18, 11/19, 11/21, 11/22 Part, 11/23A Part, 11/23B, 11/23C Part, 11/23D, 11/24, 11/25, 13/9 Part, 15/1, 15/2, 15/3, 15/4 Part, 15/5 Part, 15/6 Part, 15/7, 15/8, 15/9, 15/10, 15/11, 15/12 Part, 15/13 Part, 15/14, 15/15 Part, 15/18, 15/19, 15/21, 15/23, 15/24, 16/3 Part, 16/4 Part, 16/5 Part, 16/6 Part, 16/7 Part, 16/8 Part, 16/9, 16/10, 16/11 Part, 16/12 Part, 16/13, 16/14, 27/1 Part
Commercial	Nil
Industrial	Nil
Institutional	4/1, 11/3, 11/4, 19/4, 20/13
Open Space and Recreational	Nil
Agricultural Use	1/7, 1/8, 1/9, 1/10, 1/11, 1/12 Part, 1/13 Part, 2/4 Part, 2/5 Part, 2/7 Part, 2/8 Part, 2/9, 2/10 Part, 2/11 Part, 2/12 Part, 2/13, 2/16 Part, 4/3 Part, 4/4, 4/5 Part, 4/7 Part, 4/8, 4/9, 4/10 Part, 4/11, 4/12, 4/13, 4/14, 5/1 Part, 5/4 Part, 5/6 Part, 6/1 Part, 6/2 Part, 6/3 Part, 6/4 Part, 6/5 Part, 6/6 Part, 7/2, 7/3, 7/4, 7/5, 7/6, 7/7, 7/8, 7/9, 7/10 Part, 7/11 Part, 7/12, 7/13 Part, 7/14, 7/15 Part, 7/16 Part, 7/17, 7/21 Part, 7/22, 7/23 Part, 7/24 Part, 7/25 Part, 7/26, 8/1, 8/2, 8/3, 8/4, 8/5, 8/6, 8/7, 8/8, 8/9, 8/10, 10/1 Part, 10/2 Part, 10/4 Part, 10/8 Part, 10/9 Part, 10/11 Part, 10/12 Part, 10/13, 10/15, 10/17, 10/18 Part, 11/2, 11/23A Part, 11/26 Part, 11/27, 11/28 Part, 11/29 Part, 11/30 Part, 11/31, 11/32, 11/33, 11/34, 13/3, 13/4, 13/5, 13/6, 13/7 Part, 13/8, 15/16, 15/17, 15/20, 15/22, 16/1, 16/2, 16/3 Part, 16/4 Part, 16/7 Part, 16/11 Part, 19/1, 19/2, 19/3, 19/5, 19/6, 19/7, 19/8, 19/9, 19/10, 19/11, 19/12 Part, 20/1, 20/2, 20/3, 20/4, 20/5, 20/6, 20/8, 20/9, 20/10, 20/11, 20/12, 27/1 Part, 27/2, 27/4
Forest and Hill	Nil
Water bodies	7/1, 13/1, 14, 20/7, 27/3
Transportation	1/1, 1/6 Part, 1/12 Part, 1/13 Part, 1/46 Part, 1/ (2,3,4,5) Part, 1/ (14 TO 19) Part, 1/ (20 TO 38) Part, 1/ (39 TO 45) Part, 2/4 Part, 2/5 Part, 2/6, 2/7 Part, 2/8 Part, 2/11 Part, 2/12 Part, 2/16 Part, 3, 4/3 Part, 4/5 Part, 4/7 Part, 4/10 Part, 5/1 Part, 5/2 Part, 5/3 Part, 5/4 Part, 5/5 Part, 5/6 Part, 6/1 Part, 6/3 Part, 6/4 Part, 6/5 Part, 6/6 Part, 7/21 Part, 9, 10/1 Part, 10/2 Part, 10/3 Part, 10/4 Part, 10/5 Part, 10/8 Part, 10/9 Part, 10/10 Part, 10/11 Part, 11/5, 11/6 Part, 11/7 Part, 11/8 Part, 11/9 Part, 11/10 Part, 11/20, 11/22 Part, 11/23A Part, 11/23C Part, 11/26 Part, 11/28 Part, 11/29 Part, 11/30 Part, 12, 13/2, 13/7 Part, 13/9 Part, 15/4 Part, 15/5 Part, 15/6 Part, 15/12 Part, 15/13 Part, 15/15 Part, 16/3 Part, 16/4 Part, 16/5 Part, 16/6 Part, 16/7 Part,

	16/8 Part, 16/11 Part, 16/12 Part, 17, 18, 19/12 Part, 21, 22, 23, 24, 25, 26, 27/1 Part, 28, 29, 30, 31
Proposed Road	Nil

Table 19: Salem LPA - Salem Corp. Ward - A, Block - 19 - Schedule

Ward - A, Block - 19	
Land Use	Survey Numbers
Residential	1/2 Part, 1/3 Part, 1/4 Part, 1/5, 1/6 Part, 1/7 Part, 1/10 Part, 1/11 Part, 1/12, 2/2, 2/3, 2/4, 2/5, 2/6, 2/7, 2/8, 2/9, 2/10, 2/11, 2/12, 2/13, 2/14 Part, 2/15, 2/23, 2/25, 2/26, 2/27, 2/28, 2/29, 2/30, 2/33, 2/34, 2/35, 2/36, 2/37 Part, 2/39, 2/40, 2/41 Part, 2/45, 2/46 Part, 2/53, 2/55, 2/56, 2/58, 2/59 Part, 2/61, 3/1 Part, 3/2 Part, 3/3, 3/5, 3/19, 3/20 Part, 3/23 Part, 3/24 Part, 5/2 Part, 5/9, 5/10, 5/16, 5/17, 7/2 Part, 7/3 Part, 8/3, 8/4, 8/5, 8/7, 8/8, 8/9, 8/11, 8/12, 8/14, 8/15, 8/16, 8/17, 8/19, 8/20, 8/21, 8/22, 8/23, 8/24, 8/25, 8/26, 8/27, 8/28, 8/30, 8/33, 8/34, 8/35, 8/36, 8/37, 8/38, 8/39, 8/40, 8/41, 8/44, 8/45, 8/46, 8/47, 8/48, 8/49, 8/50, 8/51, 8/52, 8/53, 8/54, 8/55, 8/56, 8/57, 8/58, 8/59, 8/60 Part, 8/61 Part, 8/62 Part, 8/63 Part, 8/64 Part, 8/65 Part, 8/66 Part, 8/67 Part, 9/1 Part, 9/3, 9/4, 9/5 Part, 9/7 Part, 9/8 Part, 9/9, 9/10 Part, 9/11, 9/13, 9/15, 10/1, 10/2, 10/3, 10/4 Part, 10/5, 10/6 Part, 10/7 Part, 10/9 Part, 10/10 Part, 10/11, 10/12 Part, 10/14 Part, 10/15 Part, 10/16 Part, 10/18 Part, 10/20 Part, 10/22 Part, 11/1, 11/2 Part, 11/4, 11/5, 11/6, 11/7, 11/8, 11/9, 11/10, 11/11, 11/12, 11/13 Part, 11/14 Part, 11/15, 11/16 Part, 11/19, 11/20 Part, 11/21 Part, 11/22, 11/23 Part, 12/3 Part, 12/4 Part, 12/5 Part, 13/6 Part
Commercial	Nil
Industrial	Nil
Institutional	8/2, 8/29, 8/31, 8/32, 8/42
Open Space and Recreational	Nil
Agricultural Use	1/2 Part, 1/3 Part, 1/4 Part, 1/6 Part, 1/11 Part, 1/14, 1/15 Part, 2/14 Part, 2/16, 2/18, 2/19, 2/20 Part, 2/21, 2/22, 2/31, 2/32, 2/37 Part, 2/46 Part, 2/47, 2/48, 2/49, 2/50, 2/52, 2/54, 2/57, 2/59 Part, 2/60, 2/62, 3/1 Part, 3/2 Part, 3/6, 3/7, 3/8, 3/9, 3/10, 3/11, 3/12, 3/13, 3/14, 3/15, 3/16, 3/17, 3/21, 3/22, 3/23 Part, 3/24 Part, 4/1, 4/2, 4/4, 4/5, 5/3, 5/4, 5/5, 5/6, 5/7, 5/8, 5/11, 5/12, 5/13, 5/14, 5/15, 5/18, 5/19, 7/1, 7/2 Part, 7/3 Part, 8/60 Part, 8/61 Part, 8/64 Part, 8/65 Part, 8/66 Part, 8/67 Part, 9/1 Part, 9/2 Part, 9/5 Part, 9/6 Part, 9/7 Part, 9/12, 9/14, 10/4 Part, 10/6 Part, 10/7 Part, 10/8 Part, 10/9 Part, 10/10 Part, 10/14 Part, 10/15 Part, 10/16 Part, 10/19, 10/21, 10/22 Part, 11/18, 12/1 Part, 12/2, 12/3 Part, 12/4 Part, 12/6 Part, 12/7, 12/8, 12/9, 12/10, 13/1, 13/2, 13/3, 13/4, 13/5, 13/6 Part, 13/8 Part
Forest and Hill	Nil

Water bodies	1/1, 2/20 Part, 2/51, 4/3, 10/17, 11/17
Transportation	1/2 Part, 1/3 Part, 1/4 Part, 1/7 Part, 1/10 Part, 1/11 Part, 1/15 Part, 2/1, 2/14 Part, 2/17, 2/24, 2/38, 2/41 Part, 2/42, 2/43, 2/44, 2/46 Part, 3/1 Part, 3/2 Part, 3/4, 3/18, 3/20 Part, 3/23 Part, 5/1, 5/2 Part, 6, 7/2 Part, 7/3 Part, 8/1, 8/6, 8/10, 8/13, 8/18, 8/43, 8/61 Part, 8/62 Part, 8/63 Part, 8/64 Part, 8/65 Part, 8/67 Part, 8/68, 9/1 Part, 9/2 Part, 9/5 Part, 9/6 Part, 9/7 Part, 9/8 Part, 9/10 Part, 10/4 Part, 10/6 Part, 10/7 Part, 10/8 Part, 10/9 Part, 10/10 Part, 10/12 Part, 10/13, 10/14 Part, 10/15 Part, 10/16 Part, 10/18 Part, 10/20 Part, 10/22 Part, 11/2 Part, 11/3, 11/13 Part, 11/14 Part, 11/16 Part, 11/20 Part, 11/21 Part, 11/23 Part, 12/1 Part, 12/3 Part, 12/4 Part, 12/5 Part, 12/6 Part, 13/6 Part, 13/8 Part
Proposed Road	Nil

Table 20: Salem LPA - Salem Corp. Ward - A, Block - 20 - Schedule

Ward - A, Block - 20	
Land Use	Survey Numbers
Residential	1, 2, 3, 4, 5, 6, 7, 8, 9, 10, 12, 13, 14, 15, 16, 17, 18, 19, 20, 21, 22, 23, 24, 25, 26, 27, 28, 29, 30, 31, 32, 33, 34, 35, 36, 37/1, 37/2, 38, 39, 40, 41, 42, 43, 44, 45, 46, 47, 48, 49, 50, 53, 54, 55, 57, 58, 59, 60, 61, 62, 63, 64, 65, 66, 68, 69, 70, 71, 72, 73, 74, 75, 76/1, 76/2, 77, 78, 79, 80, 81, 82, 83, 84, 85, 86, 87, 88, 89, 91, 92, 93, 94/1, 94/2, 95, 96, 97, 98, 100, 101, 102, 103, 104, 105, 106, 107, 108, 109, 110, 112, 113, 115, 116, 117, 118, 119, 120, 121, 122, 123, 124
Commercial	Nil
Industrial	Nil
Institutional	Nil
Open Space and Recreational	Nil
Agricultural Use	51/2, 51/3, 51/4, 51/5, 51/6
Forest and Hill	Nil
Water bodies	Nil
Transportation	11, 51/1, 52, 56, 67, 90, 99, 111, 114, 125
Proposed Road	Nil

Table 21: Salem LPA - Salem Corp. Ward - A, Block - 21 - Schedule

Ward - A, Block - 21	
Land Use	Survey Numbers
Residential	11/1, 46, 47, 48, 50, 51, 52, 53, 54, 55, 59, 60, 61, 62, 63, 64, 65, 66, 67, 68, 69, 70/1, 70/2, 71, 72, 73, 74, 75, 76, 77/4
Commercial	Nil
Industrial	3 Part, 4 Part, 5 Part, 6 Part, 7 Part, 9/2 Part, 10 Part, 11/2, 12, 14 Part, 15 Part, 16/1, 16/2, 17, 19 Part, 20 Part, 22 Part, 23/1, 23/2, 24, 25/1, 25/2, 26, 28/1 Part, 28/2, 28/3, 28/4, 28/5, 29 Part, 31, 32, 33, 34/1, 34/2, 34/3, 35/2 Part, 36/1 Part, 36/2 Part, 37/1, 37/2, 37/3, 37/4, 38, 39, 40, 41, 42, 43, 45, 58
Institutional	3 Part, 4 Part, 5 Part, 6 Part, 7 Part, 8/1, 8/2, 9/1, 9/2 Part, 10 Part, 14 Part, 15 Part, 19 Part, 20 Part, 21/1, 21/2, 22 Part, 28/1 Part, 29 Part, 35/1, 35/2 Part, 36/1 Part, 36/2 Part
Open Space and Recreational	Nil
Agricultural Use	11/3, 11/4, 11/5
Forest and Hill	Nil
Water bodies	2
Transportation	1, 13, 18, 27, 30/1, 30/2, 30/3, 44, 49, 56, 57, 77/1, 77/2, 77/3, 78
Proposed Road	Nil

Table 22: Salem LPA - Salem Corp. Ward - A, Block - 22 - Schedule

Ward - A, Block - 22	
Land Use	Survey Numbers
Residential	2, 3, 4, 5, 6, 7, 8, 9, 10, 11, 12, 13, 14, 15, 16, 17, 18, 19, 20, 21, 22, 23, 24, 25, 26, 27, 28, 29, 30, 31, 32, 33, 34, 35, 36, 37, 38, 39, 40, 41, 42, 43, 45/1, 45/2, 46, 47, 48, 49, 50, 51, 52, 53, 54, 55, 56, 57, 58, 59, 60, 61, 62, 63, 64, 65, 66, 67, 68, 69/1, 69/2, 69/3, 69/4, 70, 71, 72/1, 72/2, 73/1, 73/2, 74, 75, 76, 77, 78, 79, 80, 81, 82, 83, 84, 85, 86, 88, 89, 90, 91, 92/1, 92/2, 93, 94, 95, 96, 97, 98, 99, 100, 101, 102, 103, 104/1, 104/2, 104/3
Commercial	Nil
Industrial	Nil
Institutional	Nil
Open Space and Recreational	Nil
Agricultural Use	Nil
Forest and Hill	Nil
Water bodies	Nil

Transportation	1/1, 1/2, 44, 87, 105
Proposed Road	Nil

Table 23: Salem LPA - SalemCorp. Ward - A, Block - 23 - Schedule

Ward - A, Block - 23	
Land Use	Survey Numbers
Residential	2/1, 2/2, 3/1, 3/2, 4, 5, 6, 7, 8, 9, 10, 11, 12, 13, 14, 15, 16, 17, 18, 19, 20, 21, 22, 23, 24, 25, 26, 27, 28, 29, 30, 31, 32/1 Part, 32/5, 32/6, 32/7, 32/8 Part, 33/2, 34 Part, 36, 37, 38/1, 38/2, 39, 40, 41, 42, 44, 45, 46, 48, 49, 50, 51, 52, 53/1, 53/2, 54, 55, 56, 60, 62, 63, 64, 66, 67, 68, 70, 71, 72, 73, 74, 76/1, 76/2, 77, 78, 79, 80, 82, 83/1, 83/2, 83/3, 84, 85, 87, 88, 89, 90, 91, 93, 94, 96, 98, 99/2 Part, 99/3, 99/4 Part, 101/2 Part, 103 Part, 104 Part, 105/1, 105/2, 105/3, 106, 109 Part, 110, 111, 112, 113/1 Part, 113/2, 113/3, 113/4, 114, 115, 117/1 Part, 117/2, 119, 120, 121, 122, 123, 124, 125/1, 125/2, 127, 128, 129/1, 129/2, 130, 131, 132, 133, 134, 135
Commercial	103 Part, 104 Part
Industrial	32/1 Part, 32/2, 32/3
Institutional	108
Open Space and Recreational	Nil
Agricultural Use	32/1 Part, 32/4, 32/8 Part, 32/9, 32/10, 32/11, 34 Part, 35 Part, 47, 58, 59, 61, 95, 97/1, 97/2, 97/3, 99/1, 99/2 Part, 100/1, 100/2, 101/1, 101/2 Part, 104 Part, 107, 113/1 Part, 117/1 Part, 118
Forest and Hill	Nil
Water bodies	99/2 Part
Transportation	1, 32/1 Part, 33/1, 35 Part, 43, 57, 65, 69, 75, 81, 86, 92, 99/4 Part, 102, 103 Part, 104 Part, 109 Part, 113/1 Part, 116, 136
Proposed Road	Nil

Table 24: Salem LPA - Salem Corp. Ward - A, Block - 24 - Schedule

Ward - A, Block - 24	
Land Use	Survey Numbers
Residential	1, 2, 3, 4, 5, 6, 8, 9, 10/1, 10/2, 10/3, 10/4, 11/1, 11/2, 12, 13, 14, 15, 16, 17, 18, 19, 20, 21, 22, 23, 24/1, 24/2, 25, 26, 27, 28, 29, 31, 32, 33/1, 33/2, 34/2, 34/3, 35/1 Part, 35/2, 36 Part, 37 Part, 38 Part, 39, 40, 41/1 Part, 41/2, 41/3, 42 Part, 43 Part, 45, 46, 47, 48, 49, 50, 53, 54 Part, 56 Part, 57, 58, 59, 60, 61, 62, 63, 64, 66, 67, 68, 69, 70, 72 Part, 73, 75, 76, 77, 78, 79, 80/1, 80/2, 81, 82, 83, 84, 85, 86, 88, 89, 90, 91, 93, 94, 95, 96, 97, 98, 99, 100, 101, 102,

	103, 104, 105, 106, 107, 108, 109, 110, 111, 112, 113, 114, 115, 116, 117, 118, 119, 120, 121, 122, 123, 124, 125, 126, 127, 128/1 Part, 128/4, 128/5, 128/6, 128/7, 129, 130, 133/1 Part, 134, 135, 136, 137, 138, 140, 141, 142, 143, 144, 145, 146, 147, 148, 149, 150, 151, 152, 153, 154, 155, 156, 158, 159, 160, 161, 162, 163, 164, 165, 168/1 Part, 168/2, 168/3 Part, 168/4, 169/1, 169/3
Commercial	Nil
Industrial	Nil
Institutional	Nil
Open Space and Recreational	Nil
Agricultural Use	51, 52, 54 Part, 55, 56 Part, 71, 72 Part, 74, 128/2, 128/3, 128/8, 131, 132, 133/2, 169/2
Forest and Hill	Nil
Water bodies	Nil
Transportation	7, 30, 34/1, 35/1 Part, 36 Part, 37 Part, 38 Part, 41/1 Part, 42 Part, 43 Part, 44, 56 Part, 65, 87, 92, 128/1 Part, 133/1 Part, 139, 157, 166, 167, 168/1 Part, 168/3 Part
Proposed Road	Nil

Table 25: Salem LPA - Salem Corp. Ward - A, Block - 25 - Schedule

Ward - A, Block - 25	
Land Use	Survey Numbers
Residential	3, 4, 5, 6, 7, 8, 9, 10, 11, 12 Part, 13 Part, 14, 15, 16, 17, 18, 19, 20, 21, 22, 23, 24, 25, 26, 27, 28, 29, 30, 31, 32, 33, 34/1, 34/2, 35, 36, 37, 38, 39, 40, 41, 42, 43, 44, 45, 46, 47, 48, 49, 50, 51/1, 51/2, 53, 54, 55, 56, 58, 59, 60, 61, 62, 63, 64, 65, 66/1, 66/2, 67, 68, 69, 70, 71, 72, 73, 74, 75, 76, 77, 78/1, 78/2, 78/3, 79, 80, 82, 83, 84, 85, 86, 87/1, 87/2, 88/1, 88/2, 88/3, 89, 90, 91, 92, 93, 94, 95/1, 95/2, 97, 98, 100, 101, 102, 103, 104, 105, 107, 108, 109, 110, 111/2, 111/3, 112, 114, 115, 116, 117, 118, 119, 120, 121, 122, 124, 125, 126, 127, 128, 129, 131, 132, 133, 135, 136, 137, 138, 139, 140, 141, 142, 144, 145, 146, 148, 149, 150, 151, 152, 153, 154/1, 154/2, 155, 156, 157, 159, 160, 161, 162, 163, 164, 165, 166, 167, 168, 169, 170, 171, 172, 173, 174, 175, 176, 177, 178, 179, 180, 181, 183, 184, 185, 186, 187, 188, 189
Commercial	Nil
Industrial	Nil
Institutional	Nil
Open Space and Recreational	Nil

Agricultural Use	Nil
Forest and Hill	Nil
Water bodies	Nil
Transportation	1, 2, 12 Part, 13 Part, 52, 57, 81, 96, 99, 106, 113, 123, 130, 134, 143, 147, 158, 182, 190, 191, 192
Proposed Road	Nil

Table 26: Salem LPA - Salem Corp. Ward - A, Block - 26 - Schedule

Ward - A, Block - 26	
Land Use	Survey Numbers
Residential	2, 3, 4, 5/1, 5/2, 6, 7, 9, 10, 11, 12, 13, 14, 15, 16, 17, 18, 19, 20, 21, 22/1, 22/2, 22/3, 23, 24, 25, 26, 27, 28, 29, 30, 31, 32/1, 32/2, 33, 34, 35, 36, 37, 38, 39, 40, 41, 42, 43, 44, 45, 46, 47, 48, 49, 50, 51, 52, 53, 54, 55, 56, 57, 58 Part, 59, 60, 61, 62, 63, 64, 66, 67, 68, 69, 70, 71, 72, 73, 74, 75, 77/1, 77/2, 78, 79, 80, 81, 82 Part, 83, 84, 86, 87, 88, 89, 90, 91, 92, 93/1, 93/2 Part, 93/3, 93/4, 93/5, 94, 95/1, 95/2, 96, 97, 98, 99/1, 99/2, 100, 101, 102 Part, 103
Commercial	Nil
Industrial	Nil
Institutional	Nil
Open Space and Recreational	Nil
Agricultural Use	93/2 Part, 102 Part
Forest and Hill	Nil
Water bodies	1
Transportation	8, 58 Part, 65/1, 65/2, 76, 82 Part, 85, 93/2 Part, 102 Part
Proposed Road	Nil

Table 27: Salem LPA - Salem Corp. Ward - A, Block - 27 - Schedule

Ward - A, Block - 27	
Land Use	Survey Numbers
Residential	1, 2, 3, 4, 5, 6/1, 6/2, 6/3, 6/4, 7, 8, 9, 10, 11, 12, 13, 14, 16, 18, 20, 21, 22, 23, 24, 25, 26, 27, 28, 29, 30, 31, 32, 33, 34, 35, 36, 37, 38, 39, 40, 41, 42, 43, 44, 45, 46, 47, 48, 50, 51, 52, 53, 54, 55, 57, 58, 59, 60, 61, 63 Part, 64, 65, 66, 70 Part, 71, 72, 73 Part, 74 Part, 75 Part, 76, 77 Part, 79, 80, 81, 82, 85 Part, 85/2, 86, 87, 88, 89, 90, 93, 94, 95, 96, 97, 98, 99 Part, 100 Part, 104,

	105, 105A, 106, 107, 108, 109, 110, 111, 113, 114, 115, 116, 117, 118, 119, 120, 121, 122, 124
Commercial	Nil
Industrial	Nil
Institutional	Nil
Open Space and Recreational	Nil
Agricultural Use	62, 92, 99 Part, 100 Part, 101
Forest and Hill	Nil
Water bodies	Nil
Transportation	15, 17, 19, 49, 56, 63 Part, 67, 68, 69, 70 Part, 73 Part, 74 Part, 75 Part, 77 Part, 78, 83, 84, 91, 102, 103, 112, 123, 125, 126
Proposed Road	Nil

Table 28: Salem LPA - Salem Corp. Ward - A, Block - 28 - Schedule

Ward - A, Block - 28	
Land Use	Survey Numbers
Residential	2, 3/1 Part, 3/2, 4/4 Part, 5/1, 5/2, 6, 7, 8, 9, 10, 11, 12, 13, 14, 15, 16, 20, 21, 22, 23, 24, 27, 28, 29/1, 31/1 Part, 32/1 Part, 35, 36, 39, 40, 44 Part, 45 Part, 46 Part, 47, 48/1, 48/2, 48/3, 48/4, 50 Part, 53, 54, 55, 56, 57, 60, 61, 62, 63, 65 Part, 67, 68, 72 Part, 73 Part, 78, 79/1, 79/2, 80, 81, 83 Part, 84, 85 Part, 86/2 Part, 86/3 Part, 86/5 Part
Commercial	Nil
Industrial	Nil
Institutional	51 Part, 69, 70, 72 Part, 73 Part, 74, 75/1, 75/2, 76, 77
Open Space and Recreational	Nil
Agricultural Use	4/1, 4/2, 4/3, 4/4 Part, 4/5, 4/6, 4/7, 29/2, 31/1 Part, 41/1, 41/2, 49 Part, 50 Part, 50/1 Part, 50/2, 58, 59 Part, 86/1, 86/2 Part, 86/3 Part, 86/4, 86/5 Part
Forest and Hill	Nil
Water bodies	Nil
Transportation	1/1, 1/2, 1/3, 3/1 Part, 17, 18, 19, 30, 31/1 Part, 32/1 Part, 32/2, 33, 37, 38, 42/2, 43, 44 Part, 45 Part, 46 Part, 49 Part, 50 Part, 50/1 Part, 51 Part, 52, 59 Part, 64, 65 Part, 66, 71, 72 Part, 73 Part, 82, 83 Part, 85 Part, 86/2 Part, 86/3 Part, 86/5 Part
Proposed Road	Nil

Table 29: Salem LPA - Salem Corp. Ward - A, Block - 29 - Schedule

Ward - A, Block - 29	
Land Use	Survey Numbers
Residential	3/1 Part, 3/2, 3/3, 3/4, 3/5, 3/7, 3/8, 6, 7/1, 7/2, 8, 10, 11, 12/1, 12/2, 13/1, 13/2, 13/3, 15, 16, 17, 18, 21, 22, 23, 24, 25, 26, 27, 28, 30, 31, 32/1, 32/2, 32/3, 33/1, 33/2, 34, 35, 36, 37, 38, 39, 40, 41, 42, 43, 44, 45, 46, 47/1, 47/2, 47/3, 47/4, 47/5, 47/6, 47/7, 48, 51, 52, 53, 54, 55, 56, 57, 58, 59/1, 59/2, 60, 61, 62, 63, 64, 65, 66, 67, 68, 69, 70, 71, 72, 73, 74, 75, 76, 77, 78, 79, 80, 82, 83, 84, 85, 86, 88, 90, 91, 92, 95, 96, 97, 98, 99, 101, 102, 103, 104, 106, 107, 108, 109, 110, 111, 112, 113, 114, 115, 116, 117
Commercial	Nil
Industrial	Nil
Institutional	14, 93, 118
Open Space and Recreational	Nil
Agricultural Use	3/1 Part, 3/6
Forest and Hill	Nil
Water bodies	1
Transportation	2, 4, 5, 9, 19, 20, 29, 49, 50, 81, 87, 89, 94, 100, 105, 119, 120
Proposed Road	Nil

Table 30: Salem LPA - Salem Corp. Ward - A, Block - 30 - Schedule

Ward - A, Block - 30	
Land Use	Survey Numbers
Residential	4, 5, 6, 7, 8, 9, 10, 11, 12, 13, 14, 15, 16, 18, 19, 22, 24, 25, 26, 30, 32, 33, 34, 37, 38, 41, 42, 43, 46, 48, 49, 52, 53, 54, 55, 56, 57, 58, 59, 60, 61 Part, 61/1, 61/2, 62/2, 62/3, 62/4, 63, 67, 68, 69, 70, 71/1, 71/2, 72, 73, 74, 75, 77, 78, 79, 80, 81, 82, 83, 84, 85, 86, 87, 88, 90, 91, 92, 93, 94, 95, 96, 97, 98/1, 98/2, 99, 101, 102, 103, 104, 105, 106/1, 106/2, 107, 108, 110, 111, 112/1, 112/2, 112/3, 113/1, 113/2, 114 Part, 115/1, 115/2, 116, 117/1, 117/2, 118, 120, 121/1, 121/2, 122, 123, 124, 125, 126/1, 126/2, 127
Commercial	Nil
Industrial	Nil
Institutional	20, 21, 23, 27, 28, 29, 35, 36, 39, 40, 44, 45, 47, 50
Open Space and Recreational	Nil
Agricultural Use	114 Part
Forest and Hill	Nil
Water bodies	Nil

Transportation	1, 2, 3, 17, 31, 51, 64, 65, 66, 76, 89, 100/1, 100/2, 100/3, 109/1, 109/2, 114 Part, 119/1, 119/2, 128/1, 128/2
Proposed Road	Nil

Table 31: Salem LPA - Salem Corp. Ward - A, Block - 31 - Schedule

Ward - A, Block - 31	
Land Use	Survey Numbers
Residential	2/2, 4, 5, 6, 7, 8, 9, 10, 11, 12, 13, 14, 15, 16, 17, 18/1, 19 Part, 21, 22, 23, 24, 25, 26, 27, 30, 31, 32/1, 32/2, 33/1, 33/2, 34, 35/1, 38, 39, 40, 41, 42, 43, 44, 45, 46, 50, 51, 52, 53, 54, 55, 56, 57, 58, 59, 60, 61, 62, 63, 64, 65, 66/1 Part, 66/2, 66/3, 66/4, 66/5, 67, 69, 70, 71, 72, 73, 74, 75, 76, 77, 78 Part, 78/2, 79/1, 80, 81/1, 81/2, 81/3, 82/1, 82/2, 82/3, 83, 84, 85, 87/1 Part, 88, 89, 90, 93, 94, 95/1, 95/2, 96, 97, 98/1, 98/2, 99, 101, 102, 103, 104, 105/1, 105/2, 106, 107, 108, 109
Commercial	Nil
Industrial	Nil
Institutional	2/3, 48
Open Space and Recreational	Nil
Agricultural Use	18/2, 19 Part, 20, 35/2, 35/3, 36, 37, 86 Part, 87/1 Part, 87/2
Forest and Hill	Nil
Water bodies	Nil
Transportation	1, 2/1, 3, 28, 29, 47, 49/1, 49/2, 66/1 Part, 68, 86 Part, 91, 92, 100, 110
Proposed Road	Nil

Table 32: Salem LPA - Salem Corp. Ward - A, Block - 32 - Schedule

Ward - A, Block - 32	
Land Use	Survey Numbers
Residential	1, 3, 4, 5, 6, 7, 8, 9, 10, 11, 12, 13, 14, 15, 16, 17, 18, 19, 20, 21, 24, 25, 26, 27, 28, 29, 30, 31, 32, 34, 35, 36, 37, 38, 39, 40, 41, 42, 43, 46/1 Part, 46/2, 46/3, 46/4, 46/5, 46/7, 46/8, 47/1 Part, 47/3, 47/4, 47/5, 47/6 Part, 47/7, 47/8, 47/9, 47/10, 48/1, 49, 50, 51, 52, 53/1, 53/2, 54/1, 54/2, 55, 56, 57, 58, 62, 63, 64, 65, 66, 67, 68, 69, 70
Commercial	Nil
Industrial	Nil
Institutional	2
Open Space and Recreational	Nil

Agricultural Use	Nil
Forest and Hill	Nil
Water bodies	Nil
Transportation	22, 23, 33/1, 33/2, 45, 46/1 Part, 47/1 Part, 47/6 Part, 60, 61, 71
Proposed Road	Nil

Table 33: Salem LPA - Salem Corp. Ward - A, Block - 33 - Schedule

Ward - A, Block - 33	
Land Use	Survey Numbers
Residential	Nil
Commercial	Nil
Industrial	Nil
Institutional	Nil
Open Space and Recreational	Nil
Agricultural Use	Nil
Forest and Hill	Nil
Water bodies	4
Transportation	1, 2, 3, 5
Proposed Road	Nil

Table 34: Salem LPA - Salem Corp. Ward - A, Block - 34 - Schedule

Ward - A, Block - 34	
Land Use	Survey Numbers
Residential	2, 3, 4, 5, 6, 7, 8, 9, 10, 11, 13, 14, 15, 16, 17, 18, 19, 20, 21, 22, 24, 25, 26, 27, 28, 29, 30, 31, 32, 33, 34, 35/1, 35/2, 36, 37, 38/1, 38/2, 39, 42, 43, 44, 45, 46, 47, 48, 49, 50, 51, 52, 53, 56, 57, 58, 59/1, 59/2, 60/1, 60/2, 61, 62, 63, 64, 65, 67/1, 67/2, 69/1
Commercial	Nil
Industrial	69/2, 70/1, 70/2, 71, 72, 73, 74, 75, 76, 77
Institutional	Nil
Open Space and Recreational	Nil
Agricultural Use	Nil
Forest and Hill	Nil
Water bodies	Nil
Transportation	1, 12, 23, 40, 41, 54, 55, 66, 68, 78/1, 78/2, 79
Proposed Road	Nil

Table 35: Salem LPA - Salem Corp. Ward - A, Block - 35 - Schedule

Ward - A, Block - 35	
Land Use	Survey Numbers
Residential	2/1, 2/2, 2/3, 2/4 Part, 2/5, 2/6, 3/1 Part, 3/2, 3/3, 3/4, 3/5, 3/6, 3/7, 3/10, 3/11, 3/12, 3/14, 3/17, 3/18, 3/19, 4, 5, 6, 7/1, 7/2, 8/1, 8/5, 8/6, 14, 18 Part, 20/2, 21/1, 21/2, 21/3, 21/4, 22/2, 22/3, 22/5, 22/6, 22/7, 22/8
Commercial	2/4 Part, 3/1 Part, 3/8, 3/13, 22/1, 23
Industrial	2/4 Part, 3/1 Part, 13, 18 Part, 19
Institutional	10
Open Space and Recreational	Nil
Agricultural Use	3/1 Part, 3/15, 3/16, 3/20, 20/1, 22/4
Forest and Hill	Nil
Water bodies	9, 11, 15, 17
Transportation	1, 2/4 Part, 3/1 Part, 8/2, 8/3, 12, 16, 24, 25
Proposed Road	Nil

Table 36: Salem LPA - Salem Corp. Ward - A, Block - 36 - Schedule

Ward - A, Block - 36	
Land Use	Survey Numbers
Residential	Nil
Commercial	3/1, 3/2, 4, 5, 6, 7, 8, 9, 10, 11, 12
Industrial	Nil
Institutional	Nil
Open Space and Recreational	Nil
Agricultural Use	Nil
Forest and Hill	Nil
Water bodies	Nil
Transportation	1, 2
Proposed Road	Nil

Table 37: Salem LPA - Salem Corp. Ward - A, Block - 37 - Schedule

Ward - A, Block - 37	
Land Use	Survey Numbers
Residential	1, 2, 3, 4, 5, 6, 7, 8, 9, 10, 11, 12, 13, 14, 15, 16, 17, 18, 19, 20, 21, 22, 23, 24, 25, 26, 27, 28, 29, 30, 31, 32, 33, 34, 35, 36, 37, 39, 40, 42, 43, 44, 46, 48, 49, 50, 51, 52, 53, 55, 56, 57, 58, 59, 60, 61, 62, 64, 65, 66, 67, 68, 71, 72, 73, 74, 75, 76, 78, 79, 80, 81, 82, 83, 84, 85, 86, 87, 88, 89, 91, 92, 93, 96, 97, 98, 99, 100, 101, 102, 103, 104, 106, 108, 109, 110, 112, 114, 115, 117, 118, 119, 120, 121, 122, 123, 125, 126, 127, 128, 129, 130, 131, 132, 133, 134, 136, 137, 139, 140, 141, 142, 143, 144, 145, 146, 147, 148, 149, 151, 153, 155, 158, 160, 161, 162, 163, 164, 165, 166, 167, 168, 169, 170, 172, 173, 175, 176, 177, 178, 179, 180, 181, 182, 183/1, 183/2, 183/3, 184, 185, 186, 187, 188, 189, 190, 191, 192, 194, 195, 197, 199/1, 199/2, 200, 202/1, 202/2, 205, 206, 207, 208, 209, 210/1, 210/2, 210/3, 211, 212, 213, 214, 215
Commercial	Nil
Industrial	Nil
Institutional	41, 47, 70, 138, 154, 156
Open Space and Recreational	Nil
Agricultural Use	Nil
Forest and Hill	Nil
Water bodies	Nil
Transportation	38, 45, 54, 63, 69, 77, 90, 94, 95, 105, 107, 111, 113, 116, 124, 135, 150, 152, 157, 159, 171, 174, 193, 196, 198, 201, 203, 204
Proposed Road	Nil

Table 38: Salem LPA - Salem Corp. Ward - A, Block - 38 - Schedule

Ward - A, Block - 38	
Land Use	Survey Numbers
Residential	2, 3, 4, 5, 6, 7, 8, 10, 11, 12, 13, 14, 15, 16, 17, 18, 19, 20, 21, 22, 23, 25, 26, 27, 28, 29, 30, 31, 32, 33, 35, 36, 37, 38, 39/1, 39/2, 39/3, 41, 42, 43, 44, 45, 46, 47, 48, 49, 50, 51, 52, 53, 54, 55, 56, 57, 58/1, 58/2, 59, 60/1, 60/2, 61, 62, 65, 66/1, 66/2
Commercial	Nil
Industrial	Nil
Institutional	Nil
Open Space and Recreational	Nil
Agricultural Use	63, 64

Forest and Hill	Nil
Water bodies	Nil
Transportation	1, 9, 24, 34, 40
Proposed Road	Nil

Table 39: Salem LPA - Salem Corp. Ward - A, Block - 39 - Schedule

Ward - A, Block - 39	
Land Use	Survey Numbers
Residential	1, 2, 3, 4/1, 4/2, 5, 6, 7, 8, 9, 11, 12, 13, 14, 15, 16, 18, 19, 20, 22, 23, 24, 25, 26, 27, 29, 30, 31, 32, 33, 35, 36, 39, 41, 43, 44, 49, 50, 51, 52, 53, 54, 55, 56, 60, 61, 62, 63, 64, 65, 66, 68, 69/1, 69/2, 70, 71/1, 71/3, 72, 73
Commercial	Nil
Industrial	Nil
Institutional	Nil
Open Space and Recreational	Nil
Agricultural Use	37, 38, 42, 46, 47, 57, 58, 59, 71/2, 74, 75, 76
Forest and Hill	Nil
Water bodies	Nil
Transportation	10, 17, 21, 28, 34, 40, 45, 48, 67
Proposed Road	Nil

Table 40: Salem LPA - Salem Corp. Ward - A, Block - 40 - Schedule

Ward - A, Block - 40	
Land Use	Survey Numbers
Residential	2, 3, 4, 5/1, 5/2, 6, 7, 8, 9, 10, 11, 12, 13, 14, 15, 16, 17, 18, 19, 20, 21, 22, 23, 24, 25, 26, 27/1, 27/2, 28, 29/1, 29/2, 30/1, 30/2, 31/1, 31/2, 32/1, 32/2, 33, 34, 35, 36, 37, 38, 39, 41, 42, 43, 44, 45, 46, 47, 48, 49, 50, 51, 53/1, 53/2, 54, 55/1, 55/2, 58, 59, 60, 61, 62, 63, 64, 67, 68, 69, 73, 75, 76, 77, 78, 79, 80, 81, 85, 86, 87, 88, 89, 90, 91, 92, 94, 95, 96, 97, 98, 99, 100, 101, 102, 103, 104, 105, 108, 111, 114, 115, 116, 118, 119, 120, 121, 123, 124, 125, 126, 127, 128, 129, 130, 131, 132, 135, 136, 137, 138, 139, 140, 144
Commercial	Nil
Industrial	Nil
Institutional	Nil
Open Space and Recreational	Nil

Agricultural Use	56, 57, 65, 66, 70, 71, 72, 82, 83, 84, 106, 107, 109, 110, 112, 113, 134, 141, 142, 143
Forest and Hill	Nil
Water bodies	Nil
Transportation	1, 40, 52, 74, 93, 117, 122, 133, 145
Proposed Road	Nil

Table 41: Salem LPA - Salem Corp. Ward - A, Block - 41 - Schedule

Ward - A, Block - 41	
Land Use	Survey Numbers
Residential	1, 2, 3, 4, 8, 9, 10, 11, 12, 13, 16, 17, 18, 19, 20, 21, 24, 25, 26, 30, 31, 32, 33, 34, 39, 40, 41, 42, 43, 44, 45, 46, 47, 48, 49, 51/1, 51/2, 52, 53, 54/1, 54/2, 55, 56, 58, 59, 60, 61, 62, 63, 64, 66, 67, 68, 69, 70, 71, 72, 76, 77, 78, 79, 80, 81/1, 81/2, 83, 84
Commercial	Nil
Industrial	Nil
Institutional	Nil
Open Space and Recreational	Nil
Agricultural Use	14/1, 14/2, 15/1, 15/2, 22, 23, 27, 28, 29, 35, 36, 37, 38, 73, 74
Forest and Hill	Nil
Water bodies	Nil
Transportation	5, 6, 7, 50, 57, 65, 75, 82
Proposed Road	Nil

Table 42: Salem LPA - Salem Corp. Ward - A, Block - 42 - Schedule

Ward - A, Block - 42	
Land Use	Survey Numbers
Residential	6/5 Part, 6/6 Part, 6/7, 6/8 Part, 6/9 Part, 6/10 Part, 6/11, 6/12, 6/13 Part, 6/14 Part, 6/15, 6/16, 6/17 Part, 6/18 Part, 6/19, 6/20 Part, 6/21 Part, 6/22, 6/23, 6/24, 6/25, 6/26 Part, 6/27, 6/28, 6/29, 6/30, 6/31, 6/32, 6/33 Part, 6/39 Part, 8/12 Part, 8/13 Part, 9/2, 9/3, 9/4, 9/5, 9/6, 9/7, 9/8, 9/9, 9/10 Part, 9/11 Part, 9/17 Part, 9/ (12,14,15,16), 9/ (13,18,19,20,21,22), 10/1, 10/2, 10/3, 10/4, 10/5, 10/6, 10/7, 10/8, 10/9, 10/10, 10/13, 10/14 Part, 10/15 Part, 10/20, 11/2, 11/3, 11/4, 11/5, 11/6, 11/7, 11/8, 11/11, 11/13, 11/14, 11/15 Part, 11/16, 11/17, 11/18, 11/19, 11/21, 11/22, 11/23, 14/1 Part, 14/2, 14/3, 14/4 Part, 14/5 Part, 14/6 Part, 14/7 Part, 14/8 Part, 14/9, 14/10 Part, 14/11 Part, 14/12 Part, 14/13 Part, 14/14, 14/15 Part, 14/16

	Part, 14/17, 14/18, 14/19, 14/20, 15/1 Part, 15/4 Part, 15/5 Part, 19/2, 25/8 Part, 25/9, 25/10, 25/11, 25/12, 25/13, 25/14, 25/15, 25/16, 25/17, 25/18, 25/19, 25/20, 25/21, 25/22 Part
Commercial	3/1, 3/2, 3/3, 3/4, 3/5, 3/7, 6/1, 6/2, 6/3, 6/4, 7/2, 7/3, 7/4, 7/5, 7/6, 7/7, 7/8, 15/1 Part, 15/2, 15/3, 15/4 Part, 16/2, 16/3, 16/4, 16/5, 16/6, 16/7, 16/8, 16/9, 23/1, 23/2, 23/3, 23/4, 23/5, 23/6, 23/7, 23/8, 24/9, 24/10, 24/11, 24/12, 24/13, 24/14, 24/15, 24/16, 24/17, 25/2, 25/3, 25/4, 25/5, 25/6, 25/8 Part, 25/23 Part
Industrial	8/1B Part, 8/2, 8/3, 8/4, 8/5, 8/6, 8/7, 8/8, 8/9, 8/10, 8/11, 8/12 Part, 8/13 Part, 24/1 Part, 24/2, 24/3, 24/4, 24/5, 24/6, 24/7, 24/19, 24/20, 25/8 Part, 25/23 Part
Institutional	10/14 Part, 10/15 Part, 10/16, 10/17, 10/18, 10/19, 10/21 Part, 11/15 Part
Open Space and Recreational	14/13 Part, 15/1 Part
Agricultural Use	6/6 Part, 6/13 Part, 8/1B Part, 8/13 Part, 10/21 Part, 11/12, 15/5 Part, 19/1
Forest and Hill	Nil
Water bodies	3/6, 4, 5, 20, 21
Transportation	1, 2, 6/5 Part, 6/6 Part, 6/8 Part, 6/9 Part, 6/10 Part, 6/13 Part, 6/14 Part, 6/17 Part, 6/18 Part, 6/20 Part, 6/21 Part, 6/26 Part, 6/33 Part, 6/39 Part, 7/1, 8/1A, 8/1B Part, 8/12 Part, 8/13 Part, 9/1, 9/10 Part, 9/11 Part, 9/17 Part, 10/11, 10/12, 11/1, 11/9, 11/20, 14/1 Part, 14/4 Part, 14/5 Part, 14/6 Part, 14/7 Part, 14/8 Part, 14/10 Part, 14/11 Part, 14/12 Part, 14/15 Part, 14/16 Part, 15/1 Part, 15/4 Part, 15/5 Part, 16/1, 17, 18, 22, 23/9, 24/1 Part, 24/8, 24/18, 25/1, 25/8 Part, 25/22 Part, 25/23 Part
Proposed Road	Nil

Table 43: Salem LPA - Salem Corp. Ward - A, Block - 43 - Schedule

Ward - A, Block - 43	
Land Use	Survey Numbers
Residential	3, 4, 5/1, 5/2, 7/1, 7/3 Part, 7/4, 7/5, 8, 9 Part, 10 Part, 11 Part, 13, 14, 16, 17, 18, 19, 20, 21, 25/1, 25/2, 25/3, 26, 27, 28, 29, 30, 31, 32, 33, 34, 35, 36, 37, 38, 39, 41, 42, 46, 47, 48, 49, 51, 52, 53, 54, 55, 56, 57, 58, 59, 60, 62/1, 62/2, 63/1, 63/2, 63/3, 63/4, 63/5, 64/1, 64/2, 65, 66, 67, 68, 69/1, 69/2, 69/3, 70, 71, 72, 73, 74, 77, 78, 79, 80, 81, 82, 83, 84, 85, 87/1, 87/2, 87/3, 87/4, 87/5, 88, 89
Commercial	2, 7/2, 7/3 Part, 9 Part, 10 Part, 11 Part, 43, 45
Industrial	Nil
Institutional	90 Part
Open Space and Recreational	Nil

Agricultural Use	24
Forest and Hill	Nil
Water bodies	44
Transportation	1, 6, 11 Part, 12, 15, 22, 23, 40, 50, 61, 75, 76, 86, 90 Part, 91, 92
Proposed Road	Nil

Table 44: Salem LPA - Salem Corp. Ward - A, Block - 44 - Schedule

Ward - A, Block - 44	
Land Use	Survey Numbers
Residential	3, 4, 5, 6, 7, 8, 9, 12, 13, 14, 15, 16, 17, 18, 19
Commercial	11
Industrial	Nil
Institutional	Nil
Open Space and Recreational	Nil
Agricultural Use	Nil
Forest and Hill	Nil
Water bodies	Nil
Transportation	1/1, 1/2, 2, 10, 20, 21
Proposed Road	Nil

Table 45: Salem LPA - Salem Corp. Ward - A, Block - 45 - Schedule

Ward - A, Block - 45	
Land Use	Survey Numbers
Residential	5, 6, 7, 8, 9, 10/1, 10/2, 11, 12, 13, 14, 15, 16/1, 16/2, 18, 19, 20, 22, 23, 24, 25/1, 25/2, 26, 27, 28/1, 28/2, 29, 30, 31, 32, 33, 34, 35, 36/1, 37, 38, 39/1, 39/2, 40, 41, 42, 43, 44, 45, 47/1, 47/2, 48, 49, 50, 51, 52, 53, 54, 55, 56, 57, 58, 59/1, 59/2, 59/3, 60, 61, 63, 64, 65, 66/1, 66/2, 66/3, 66/4, 67, 69/1, 69/2, 69/3, 70, 71, 72, 73, 74, 75, 76, 78/1, 78/2, 79/1, 79/2, 80, 81, 82, 83, 84, 85, 86, 87, 88, 89, 90, 91, 92, 95, 96, 97, 98, 99, 100, 101/1, 101/2, 102, 103, 104, 105, 106, 107, 108, 109, 110, 111/1, 111/2, 112/1, 112/2, 113, 114
Commercial	2 Part, 3, 4 Part
Industrial	Nil
Institutional	Nil
Open Space and Recreational	Nil
Agricultural Use	2 Part, 4 Part

Forest and Hill	Nil
Water bodies	Nil
Transportation	1, 17, 21, 36/2, 36/3, 46, 62, 68, 77, 93, 94/1, 94/2, 115/1, 115/2, 115/3, 115/4
Proposed Road	Nil

Table 46: Salem LPA - Salem Corp. Ward - A, Block - 46 - Schedule

Ward - A, Block - 46	
Land Use	Survey Numbers
Residential	1, 2, 3, 4, 5, 6, 7, 8, 9, 10, 12, 13, 14, 15, 16, 17, 20, 21, 22, 23, 24, 25, 26, 27, 28, 29, 30, 31, 32, 33, 34, 35, 36, 37, 39, 40, 41, 42, 43, 44, 45, 46, 47, 48, 51, 52, 53, 54, 55, 56, 57, 58, 59, 60, 61, 62/1 Part, 62/2, 63, 64/1 Part, 64/2, 64/3 Part, 64/4, 64/5, 64/6 Part, 66, 67, 68, 69, 70 Part, 71/1, 71/2, 71/3, 71/4, 71/5, 72, 73, 74, 75, 76, 77, 78, 79, 80, 81, 82, 83, 84, 85, 86, 87, 88, 89/1, 89/2
Commercial	Nil
Industrial	Nil
Institutional	64/1 Part, 64/3 Part, 70 Part
Open Space and Recreational	Nil
Agricultural Use	Nil
Forest and Hill	Nil
Water bodies	Nil
Transportation	11, 18, 19, 38, 49, 50, 62/1 Part, 64/1 Part, 64/6 Part, 65, 90, 91
Proposed Road	Nil

Table 47: Salem LPA - Salem Corp. Ward - A, Block - 47 - Schedule

Ward - A, Block - 47	
Land Use	Survey Numbers
Residential	1, 2, 3, 5, 6, 7, 8, 11, 12, 15, 16, 19, 20, 21, 22, 23, 24, 25, 26, 43, 44/1, 45, 46, 47, 49/1, 50, 51, 52, 53, 54, 55, 56, 61, 62, 63, 64, 66, 67, 68, 69, 70, 71, 73, 74, 75, 76, 78, 79, 80, 82, 83, 85, 86, 87, 89, 90, 92, 93, 94, 95, 97, 98, 99, 100, 101, 103, 104, 106, 107, 108, 109, 110, 111, 112, 113, 114, 115, 116, 117, 118, 119, 120, 121, 122, 123, 124, 125, 126, 127, 128, 130, 131, 132, 133/1, 133/2, 134, 135, 137, 138, 139, 140, 141, 142, 143, 145, 146, 147, 148, 149, 150, 152, 153, 154, 155, 156, 157, 158, 159, 160, 162, 163, 164, 165, 166, 167, 168
Commercial	Nil

Industrial	27, 28, 29, 31, 32, 33, 34, 35, 36, 37, 38, 39, 40, 41, 44/2
Institutional	42, 60, 77, 169
Open Space and Recreational	Nil
Agricultural Use	Nil
Forest and Hill	Nil
Water bodies	Nil
Transportation	4, 9, 10, 13, 14, 17, 18, 30, 48, 57, 58, 59, 65, 72, 81, 84, 88, 91, 96, 102, 105, 129, 136, 144, 151, 161, 170, 171
Proposed Road	Nil

Table 48: Salem LPA - Salem Corp. Ward - A, Block - 48 - Schedule

Ward - A, Block - 48	
Land Use	Survey Numbers
Residential	4, 5, 8, 9, 10, 13, 14, 16, 17, 18, 20, 21, 22, 23, 26, 27, 28, 32, 33, 34, 35, 36/1, 36/2, 36/3, 37, 38 Part, 40, 41, 42, 43, 46/5, 48, 49, 50, 51, 52, 53, 54, 55, 56, 57, 58, 59, 61, 62, 63, 64, 65, 66, 67, 68, 70, 73, 74, 75, 76, 77, 78, 79, 81/2, 82, 83, 84, 85, 86, 87, 88, 89, 90, 91, 92, 93, 94, 95, 97, 98, 100, 101, 102, 103, 104, 105, 106, 107, 114, 115, 116, 117, 118, 119, 120, 121, 124, 125, 126, 127, 128, 130/1, 130/2, 131/2, 132, 133, 134, 135, 136, 137, 138, 143, 147, 148, 149, 151, 156, 158, 159, 160, 161, 162, 163, 164, 165, 166, 167, 168, 169, 170, 171, 172, 174, 175, 177, 178, 179, 180, 181, 184, 186, 189, 190, 191, 192, 193, 194, 195/2, 197/1, 197/2, 198/1, 198/2, 198/3, 199, 200/1, 200/2, 201/1, 201/2, 202, 203, 208, 210, 213, 214/1, 214/2
Commercial	Nil
Industrial	Nil
Institutional	2, 3, 6, 7, 11, 12, 15, 19, 24, 25, 29, 30, 31, 44, 45, 47, 60, 71, 72, 80, 96/1, 99, 108, 109, 110, 111, 113, 122, 123, 129, 131/1, 141, 142, 144, 145, 146, 152, 153, 154, 155, 157, 173/2, 176, 182, 183, 187, 204, 205, 206, 211, 215, 216, 217, 218
Open Space and Recreational	Nil
Agricultural Use	Nil
Forest and Hill	Nil
Water bodies	Nil
Transportation	1/1, 1/2, 38 Part, 39, 46/1, 46/2, 46/3, 46/4, 69, 81/1, 96/2, 112, 139, 140, 150, 173/1, 185, 188, 195/1, 195/3, 196, 207, 209, 212/1, 212/2, 219/1, 219/2, 220, 221
Proposed Road	Nil

Table 49: Salem LPA - Salem Corp. Ward - A, Block - 49 - Schedule

Ward - A, Block - 49	
Land Use	Survey Numbers
Residential	1, 2, 3, 4, 5, 6, 7, 8, 9, 10, 11 Part, 13/1, 14, 15, 16/1, 16/2, 17, 18, 19, 20, 21, 22, 23, 24 Part, 26, 27, 28, 29, 30, 31, 32, 33, 34, 36, 37, 38, 39, 40/1 Part, 40/2 Part, 40/3, 40/4, 40/5, 40/6, 40/7, 41 Part, 42 Part, 43 Part, 44/1 Part, 44/2, 44/3, 44/4, 45, 46, 47, 48, 49 Part, 50, 51/1, 51/2, 51/3, 52/1, 52/2, 53/1, 53/2, 54, 55, 56, 57, 58, 62, 63, 64, 65, 66, 67, 68, 69, 70, 71, 88, 89, 90, 91 Part, 93, 94, 95/1, 95/2, 95/3, 96, 97, 98, 99, 104, 105, 106, 107, 108, 109, 110, 111, 112, 113, 114, 116, 117, 118, 119, 120, 121, 122, 123, 124, 126, 127, 129, 130, 135, 138, 141, 142, 143, 146, 147, 149, 150, 151, 152, 153, 155/1, 155/2, 156, 157
Commercial	59/1, 59/2, 60, 73, 74, 75, 76, 77, 78, 79, 80, 81, 82, 83, 84, 85, 87, 144/1
Industrial	Nil
Institutional	Nil
Open Space and Recreational	11 Part, 12, 13/2
Agricultural Use	40/1 Part, 72, 91 Part, 100, 101, 102, 103/1, 103/2, 128, 131, 132, 133, 134, 136/1, 136/2 Part, 137/1, 137/2, 144/2, 145/1, 145/2, 159
Forest and Hill	Nil
Water bodies	Nil
Transportation	11 Part, 24 Part, 25, 35, 40/1 Part, 40/2 Part, 41 Part, 42 Part, 43 Part, 44/1 Part, 49 Part, 61, 86, 91 Part, 91A, 92, 115, 125, 136/2 Part, 139, 140, 154, 158, 160
Proposed Road	Nil

Table 50: Salem LPA - Salem Corp. Ward - A, Block - 50 - Schedule

Ward - A, Block - 50	
Land Use	Survey Numbers
Residential	1, 2, 4/4, 4/5, 5, 6, 12, 21, 22, 24, 25, 28, 33, 36, 37, 38, 39, 40, 42, 43/1, 43/2, 44, 45/1, 45/2, 46, 47, 49/1, 49/2, 49/3, 49/4, 50, 55, 61, 62, 63, 64, 65, 68, 71, 72, 74/1, 74/2, 74/3, 74/4, 75/1, 75/2, 75/3, 75/4, 76/1, 76/2, 76/3, 78, 81, 82, 83/1, 84/1, 84/2, 84/3, 84/4, 85
Commercial	3, 4/1, 4/2, 4/6, 4/7, 4/8, 4/9, 10, 11/1, 11/2, 13, 14, 15, 16, 17, 18, 19, 23, 26, 27, 29, 30, 31, 32, 34, 35, 54, 57, 58, 66, 67, 69, 70, 79, 80, 83/2
Industrial	Nil
Institutional	Nil
Open Space and Recreational	Nil

Agricultural Use	4/3, 51, 52, 53, 56
Forest and Hill	Nil
Water bodies	Nil
Transportation	7, 8, 9, 20, 41, 48, 59, 60/1, 60/2, 73, 77
Proposed Road	Nil

Table 51: Salem LPA - Salem Corp. Ward - A, Block - 51 - Schedule

Ward - A, Block - 51	
Land Use	Survey Numbers
Residential	Nil
Commercial	1, 2, 3, 4, 7, 8/1, 8/2, 8/3, 9, 10/1, 10/2, 11, 12, 13, 14, 15, 17, 18, 19, 20
Industrial	Nil
Institutional	22
Open Space and Recreational	Nil
Agricultural Use	Nil
Forest and Hill	Nil
Water bodies	Nil
Transportation	5, 6, 16, 21, 23
Proposed Road	Nil

Table 52: Salem LPA - Salem Corp. Ward - A, Block - 52 - Schedule

Ward - A, Block - 52	
Land Use	Survey Numbers
Residential	2, 3, 4, 10, 11, 12, 13, 14, 15, 17, 18, 21, 22, 23, 24, 27, 28
Commercial	5, 6, 7, 8, 9, 19/1, 19/2, 19/3, 19/8, 19/9, 29, 30 Part
Industrial	Nil
Institutional	Nil
Open Space and Recreational	Nil
Agricultural Use	20/1, 20/2, 20/3, 30 Part
Forest and Hill	Nil
Water bodies	Nil
Transportation	1, 16, 25, 26, 31
Proposed Road	Nil

Table 53: Salem LPA - Salem Corp. Ward - A, Block - 53 - Schedule

Ward - A, Block - 53	
Land Use	Survey Numbers
Residential	1, 2, 3, 4, 5, 6, 8, 9, 10, 11, 12, 13, 14/1, 14/2, 15, 16, 18, 19/1, 19/2, 20, 21, 22, 23, 24, 26, 27, 28, 29, 30, 31, 32, 33, 34, 35, 36, 37, 38, 40/1, 40/2, 40/3, 41/1, 41/2, 41/3, 42, 45, 46, 47, 48/1, 48/2, 49, 50, 51, 52, 53, 54, 55, 56, 57, 58, 59, 60, 61, 62, 63, 65, 66, 67, 68, 69, 70, 71, 72, 73, 74, 75, 76, 77, 78, 79, 80, 81, 82/1, 82/2, 82/3, 82/4, 82/5, 82/6, 82/7, 84, 85, 86/1, 86/2, 86/3, 86/4, 86/5, 87, 88, 89/1, 89/3, 90/1, 90/2, 91, 92, 93, 94, 95, 96, 97, 98, 99, 100, 101, 102, 103, 104, 105, 106, 107, 108, 109, 110, 111, 112, 113, 114/1, 114/2, 114/3, 116, 117, 118, 119, 120, 121, 124, 125/1, 125/2, 126/1, 126/2, 126/3
Commercial	Nil
Industrial	Nil
Institutional	Nil
Open Space and Recreational	Nil
Agricultural Use	Nil
Forest and Hill	Nil
Water bodies	Nil
Transportation	7, 17, 25, 39, 43, 44, 64, 83, 115, 122, 123
Proposed Road	Nil

Table 54: Salem LPA - Salem Corp. Ward - A, Block - 54 - Schedule

Ward - A, Block - 54	
Land Use	Survey Numbers
Residential	1, 2, 3, 4, 5, 6, 7, 8/1, 8/2, 9, 10, 11, 12, 14, 15, 16, 17, 18, 19, 20, 21/1, 21/2, 22, 23, 24, 25, 26, 27/1, 27/2, 28, 29/1, 29/2, 30, 31, 33, 34, 35, 37, 38, 39, 40, 41, 42, 43/1, 43/2, 44, 45/1, 45/2, 45/3, 46, 47, 48/1, 48/2, 49, 50, 51, 53, 54, 55, 56, 58, 59, 60, 61, 62/1, 62/2, 62/3, 62/4, 62/5, 62/6, 62/7, 62/8, 62/9, 62/10, 62/11, 63, 64, 65, 66, 67, 68, 69, 71, 72, 73
Commercial	Nil
Industrial	Nil
Institutional	Nil
Open Space and Recreational	Nil
Agricultural Use	Nil
Forest and Hill	Nil
Water bodies	Nil

Transportation	13, 32, 36, 52, 57, 70, 74
Proposed Road	Nil

Table 55: Salem LPA - Salem Corp. Ward - A, Block - 55 - Schedule

Ward - A, Block - 55	
Land Use	Survey Numbers
Residential	1, 2, 3/1, 3/2, 3/3, 4, 5/1, 5/2, 5/3, 6, 8, 9, 10, 11/1, 11/2, 11/3, 11/4, 12, 13, 14, 15, 16, 17, 18, 19, 20, 21, 22, 23/1, 24, 25, 26, 27, 28, 29, 30, 31/1, 31/2, 32, 33, 34, 35, 36, 37, 38, 39/1, 39/2, 40, 42, 43, 44, 45, 46, 47, 48, 49/1, 49/2, 50, 51/1, 51/2, 52, 53, 54, 55, 56, 57, 58, 59, 60, 61, 62, 63, 64, 65, 66, 67, 68, 69, 70, 71, 72, 73, 74, 75, 77, 78, 79, 80, 81, 82, 83, 84, 85, 86, 87, 88, 89, 90, 91, 92, 93, 94, 95, 97, 98, 99, 100, 101, 102, 103, 104/1, 104/2, 105, 106, 107, 108, 109, 110/1, 110/2, 110/3, 111/1, 111/2, 111/3, 112, 113, 114, 115, 116, 117, 118, 119, 120, 122, 123, 124, 125, 126, 127, 128, 129, 130, 131, 132, 133, 134, 135, 136
Commercial	Nil
Industrial	Nil
Institutional	Nil
Open Space and Recreational	Nil
Agricultural Use	Nil
Forest and Hill	Nil
Water bodies	Nil
Transportation	7, 23/2, 41/1, 41/2, 76, 96/1, 96/2, 96/3, 121, 137/1, 137/2, 137/3, 137/4, 138
Proposed Road	Nil

Table 56: Salem LPA - Salem Corp. Ward - A, Block - 56 - Schedule

Ward - A, Block - 56	
Land Use	Survey Numbers
Residential	1, 2, 3, 4, 5, 6, 7, 8, 9, 10, 11, 12, 14, 15, 16, 17, 18, 19, 20, 21, 22, 23, 25, 26, 27, 28, 29, 31, 32, 33, 34, 35, 36, 37, 38, 40, 41, 42, 43, 44, 46, 47, 48, 49, 51, 52, 53, 55, 56, 57, 58, 59, 60, 61, 62, 63, 64, 65, 66, 68, 69, 70, 72, 73, 74, 75, 76, 77, 78, 79, 80, 81, 82, 83, 84, 85, 86, 87, 90, 91, 92, 93, 94, 95, 96, 97, 98, 99, 100/2, 101, 102, 103, 104, 106, 107, 109, 110, 111, 112, 113, 114, 115, 116, 117, 118, 119, 120/1, 120/2, 122, 123, 125, 126, 127, 128, 129, 130, 131, 132, 133/1, 133/2, 133/3, 134, 135, 137, 138, 139, 140, 141, 142, 143,

	144, 145, 146, 147, 149/1, 149/2, 150, 151/1, 151/2, 152/1, 152/2, 153/1, 153/2, 153/3, 153/4, 153/5, 153/6, 153/7, 155, 156/1, 156/2, 157, 158, 159, 160, 161, 162, 163, 164, 165, 166, 167, 168, 169/1, 169/2, 169/3, 170, 171, 172, 173/1, 173/2, 174, 175, 176, 177, 178, 179, 180, 181, 182/1, 182/2, 183, 184, 185, 186, 187, 189, 190, 191/1, 191/2, 192, 193, 194, 195, 197, 198, 199, 200, 202, 203, 204, 205, 206, 207, 208, 209/1, 209/2, 209/3, 209/4, 209/5, 210, 211, 212, 213, 214, 215, 216, 218, 219, 220, 221, 222, 223, 224, 225, 226, 227, 228, 229, 230/1, 230/2, 231, 232, 233, 234, 235, 236, 237, 238, 239, 240, 241
Commercial	Nil
Industrial	Nil
Institutional	Nil
Open Space and Recreational	Nil
Agricultural Use	201
Forest and Hill	Nil
Water bodies	Nil
Transportation	13, 24, 30, 39, 45, 50, 54, 67, 71, 88, 89, 100/1, 105, 108, 121, 124, 136, 148, 154, 188, 196, 217, 242/1, 242/2, 243
Proposed Road	Nil

Table 57: Salem LPA - Salem Corp. Ward - A, Block - 57 - Schedule

Ward - A, Block - 57	
Land Use	Survey Numbers
Residential	1, 2, 3, 5, 6, 7, 9, 10, 11, 12, 13, 14, 15, 16, 17, 18, 19, 20, 21, 22, 23, 25, 26, 27, 28, 29, 30, 31, 32, 33, 34, 35, 36, 37/1, 37/2, 39, 40, 41, 42, 43, 44, 45, 46/2, 47, 48/1, 48/2, 49, 50, 51, 52/1, 52/2, 53, 54, 55, 56, 57, 58, 59, 60, 61, 62, 63, 64, 65/1, 65/2, 66, 67, 68, 69, 70, 71, 72, 73/1, 73/2, 73/3, 74, 75, 76, 77, 78, 79, 80, 81, 82, 83, 84, 85, 86, 87, 88, 89, 90, 91, 92, 93, 94, 95, 96, 97, 98, 99, 100, 101, 102, 103, 104, 105, 106, 107, 108, 109
Commercial	Nil
Industrial	Nil
Institutional	Nil
Open Space and Recreational	Nil
Agricultural Use	Nil
Forest and Hill	Nil
Water bodies	Nil
Transportation	4, 8, 24, 38, 46/1, 110, 111/1, 111/2, 111/3

Proposed Road	Nil
---------------	-----

Table 58: Salem LPA - Salem Corp. Ward - A, Block - 58 - Schedule

Ward - A, Block - 58	
Land Use	Survey Numbers
Residential	1/1, 1/2, 2/1, 2/2, 3/1, 3/2, 4/1, 4/2, 5/1, 5/2, 6, 7/1, 7/2, 8, 9/2 Part, 9/3, 10, 11, 12 Part, 13/1 Part, 13/2 Part, 14, 15, 19, 26 Part, 27, 28, 29, 30/1, 30/2, 31, 32, 33, 34, 35, 36, 37, 38, 39, 40, 41, 42, 43, 44, 45/1, 45/2, 47, 48, 49, 50/1, 50/2, 51, 52, 53, 54, 55, 56, 57
Commercial	Nil
Industrial	Nil
Institutional	16, 17, 18 Part, 20, 21, 22 Part
Open Space and Recreational	Nil
Agricultural Use	18 Part, 23, 24, 25
Forest and Hill	Nil
Water bodies	Nil
Transportation	9/1, 9/2 Part, 12 Part, 13/1 Part, 13/2 Part, 22 Part, 26 Part, 58
Proposed Road	Nil

Table 59: Salem LPA - SalemCorp. Ward - A, Block - 59 - Schedule

Ward - A, Block - 59	
Land Use	Survey Numbers
Residential	1, 3, 4, 5, 6, 7, 8, 9, 12/1, 12/2, 12/3, 13, 14, 15/1, 15/2, 17, 18, 19, 20, 21, 22, 23, 24, 25, 26, 27, 28, 29, 50, 52, 53, 55, 56, 57/1, 57/2, 59, 60, 61, 62, 63, 64, 65, 66/1, 66/2, 66/3, 68/1, 68/2, 69, 70
Commercial	2, 31, 32, 33, 34, 35, 36, 37, 38, 39, 40, 41, 42
Industrial	Nil
Institutional	Nil
Open Space and Recreational	Nil
Agricultural Use	43, 44, 45, 46, 47, 48, 49, 51, 71, 72, 73, 74, 75
Forest and Hill	Nil
Water bodies	11, 67, 76
Transportation	10, 16, 30, 54, 58, 77
Proposed Road	Nil

Table 60: Salem LPA - Salem Corp. Ward - A, Block - 60 - Schedule

Ward - A, Block - 60	
Land Use	Survey Numbers
Residential	1, 2/1 Part, 2/2, 3, 4, 5, 6 Part, 9/2, 10, 11, 12, 13, 14, 15, 16, 17, 18, 19, 20, 21, 23, 24, 25, 26, 27/1, 27/2, 27/3, 28, 29, 32, 33, 34, 35, 36, 37, 39, 40/1, 40/2, 41, 42, 43, 44, 45, 46, 47, 48, 49, 50, 51, 52, 54, 55, 56, 57, 58, 59, 60, 61, 62, 64, 65, 66, 67, 68, 69, 71/1, 71/2, 72, 73, 74/1, 74/2, 75, 76, 77, 78, 79, 80, 81, 82, 83, 84, 85, 86, 87, 88, 89, 90, 91, 92, 94, 95/1, 95/2, 96, 97, 99, 100, 101, 102, 103, 104/1, 104/2, 105, 106, 107, 108, 109, 110, 111, 112, 113, 114/1, 114/2, 115, 116/4, 117/1
Commercial	Nil
Industrial	Nil
Institutional	2/1 Part, 6 Part, 7, 8 Part
Open Space and Recreational	Nil
Agricultural Use	8 Part, 9/1, 30, 31, 38
Forest and Hill	Nil
Water bodies	Nil
Transportation	2/1 Part, 22, 53, 63, 70, 93/1, 93/2, 98, 116/1, 116/2, 116/3, 117/2, 117/3
Proposed Road	Nil

Table 61: Salem LPA - Salem Corp. Ward - A, Block - 61 - Schedule

Ward - A, Block - 61	
Land Use	Survey Numbers
Residential	2/1, 2/2, 2/3, 3/1, 3/2, 5, 6, 7, 8 Part, 9 Part, 11, 12, 13, 14, 15, 16, 17, 18, 19, 20, 21, 22, 23, 24, 25, 26, 28, 29, 30, 31, 32, 33, 34, 35, 36, 37, 38, 39, 40, 41, 43, 44, 45, 46, 47, 48, 49, 50 Part, 51, 52, 53, 54, 55, 56, 57, 58/1, 58/2, 58/3, 58/4, 58/5, 59, 60, 61, 62, 63, 64, 65, 66, 67, 68, 70, 71/1, 72, 73, 74, 75, 76, 77, 78, 79, 80, 81, 82, 83, 84, 85, 86, 87, 88, 89, 90, 91, 92, 95, 96/1, 96/2, 97/1, 97/2, 97/3, 98, 100, 101/1, 102, 103, 104, 105, 106, 107, 108/1, 108/2, 109, 110, 111, 112, 113, 114, 115, 116, 117, 118/1, 118/2, 119, 120, 121, 122/1, 122/2, 123/1, 124, 125, 126, 128, 129, 130, 131/1, 131/2, 131/3, 131/4, 132, 133, 134, 135, 136, 137, 138, 140
Commercial	Nil
Industrial	Nil
Institutional	123/2
Open Space and Recreational	Nil
Agricultural Use	4, 50 Part

Forest and Hill	Nil
Water bodies	Nil
Transportation	1/2, 8 Part, 9 Part, 10, 27, 42, 69, 71/2, 93, 94, 99, 101/2, 127/1, 127/2, 139/1, 139/2, 139/3
Proposed Road	Nil

Table 62: Salem LPA - Salem Corp. Ward - A, Block - 62 - Schedule

Ward - A, Block - 62	
Land Use	Survey Numbers
Residential	3, 4, 5, 6, 7, 8, 9, 10, 11, 12, 14, 15/1, 15/2, 16, 17, 18, 19, 20, 21, 22, 23, 24/1, 24/2, 25, 26/1, 26/2, 27, 28, 29, 30, 31, 33, 34, 35, 36, 37, 38, 39, 40, 41, 42, 43, 44, 45, 46, 47, 48, 49, 50, 51, 52, 53/1, 53/2, 54, 55, 56, 57, 58, 59, 60, 61, 62, 63, 64, 65, 66, 67, 69, 70, 71, 72, 73, 74, 75, 76, 77, 78, 79, 80, 81, 82, 83, 84, 85, 86, 87, 88, 89, 90, 91, 92, 93, 94, 95, 96, 97/1, 97/2, 97/3, 97/4, 97/5, 98, 100, 101, 102, 103, 104, 105, 106, 107, 108, 109, 110/1, 110/2, 111, 112, 113, 114, 115, 116, 117, 118, 119, 120, 121, 122, 123, 124, 125, 126, 127, 128, 129, 130, 132/1, 132/2, 133, 134, 135, 136, 137, 138, 139, 139A, 140, 141, 142, 143, 144, 145, 146
Commercial	Nil
Industrial	Nil
Institutional	Nil
Open Space and Recreational	Nil
Agricultural Use	2
Forest and Hill	Nil
Water bodies	Nil
Transportation	1, 13, 32, 68, 99, 131
Proposed Road	Nil

Table 63: Salem LPA - Salem Corp. Ward - A, Block - 63 - Schedule

Ward - A, Block - 63	
Land Use	Survey Numbers
Residential	1/1, 3 Part, 4 Part, 5, 6, 8 Part, 9/2 Part
Commercial	Nil
Industrial	Nil
Institutional	9/2 Part
Open Space and Recreational	Nil

Agricultural Use	Nil
Forest and Hill	Nil
Water bodies	Nil
Transportation	1/2, 1/3, 2, 3 Part, 4 Part, 7, 8 Part, 9/1, 9/2 Part, 10
Proposed Road	Nil

Table 64: Salem LPA - Salem Corp. Ward - A, Block - 64 - Schedule

Ward - A, Block - 64	
Land Use	Survey Numbers
Residential	1, 2, 3, 5, 6, 8, 9, 10, 11, 12, 15, 16, 20, 21, 22, 23, 24, 25, 26, 30, 31, 37, 38, 42, 43, 44, 45, 46, 47, 51, 52, 53, 54, 55, 56, 57, 58, 59, 61, 62, 64, 65, 66, 67, 68, 69, 70, 71, 72, 73, 74, 75, 77, 78, 79, 80, 81, 82, 83, 84, 86, 87, 88, 90, 91, 92, 93, 94, 95, 97, 98, 99, 101, 102, 103, 104, 105, 106, 108, 109, 111, 115, 117, 118, 119, 120, 121, 129, 135, 136, 137, 140, 141, 142, 143, 144, 145, 146, 147, 149, 150, 152, 155, 156, 157, 160, 161, 162, 163, 165, 167, 168, 171, 172, 174, 175, 176, 177, 178, 179, 180, 182, 183, 184, 185, 186, 188, 189, 190, 191, 192, 193, 195, 196, 197, 198, 199, 201, 202, 204, 205, 206, 208, 209, 210, 211, 212, 213, 214, 215, 216, 217, 218, 220, 221, 222, 225, 226, 227
Commercial	Nil
Industrial	Nil
Institutional	14, 17, 18, 19, 27, 28, 29, 32, 33, 35, 36, 39, 40, 41, 48, 60, 63, 110, 112, 113, 114, 116, 123, 124, 125, 126, 128, 130, 131, 132, 133, 134, 138, 139, 151, 153, 158, 164, 166, 170, 187, 223, 224, 228
Open Space and Recreational	Nil
Agricultural Use	Nil
Forest and Hill	Nil
Water bodies	Nil
Transportation	4, 7, 13, 34, 49, 50, 76, 85, 89, 96, 100, 107, 122, 127, 148, 154, 159, 169, 173, 181, 194, 200, 203, 207, 219, 229, 230/1, 230/2
Proposed Road	Nil

Table 65: Salem LPA - Salem Corp. Ward - A, Block - 65 - Schedule

Ward - A, Block - 65	
Land Use	Survey Numbers
Residential	5, 6, 7, 8, 10, 11, 12, 13, 14, 15, 16, 17, 18, 19, 21, 22, 23, 24, 25, 26, 27, 29, 30/1, 30/2, 30/3, 35, 37, 38, 39, 40, 42, 43, 44, 45, 46, 47, 48/1, 48/2, 48/3,

	48/4, 50, 51, 52, 53, 54, 55, 56, 57, 59, 60, 61, 62, 63, 63A, 64, 65, 66, 67, 68, 69, 70, 71, 72, 73, 74, 75, 76, 77, 78, 79, 81, 82, 83, 84, 85, 86, 88, 89, 90, 91/1, 91/2, 92/1, 92/2, 94, 95, 96/1, 96/2, 98, 99, 100, 101, 102, 103, 105, 107, 108, 109, 110, 114, 115, 118/1, 118/2
Commercial	Nil
Industrial	Nil
Institutional	3, 36, 111, 112, 113, 116
Open Space and Recreational	Nil
Agricultural Use	Nil
Forest and Hill	Nil
Water bodies	Nil
Transportation	1/1, 1/2, 1/3, 2/1, 2/2, 4, 9, 20, 28, 41, 49, 58/1, 58/2, 58/3, 80, 87/1, 87/2, 87/3, 93, 97, 104, 106, 117/1, 117/2, 117/3
Proposed Road	Nil

Table 66: Salem LPA - Salem Corp. Ward - A, Block - 66 - Schedule

Ward - A, Block - 66	
Land Use	Survey Numbers
Residential	1, 2, 3, 4/1, 4/2, 10/1, 10/2, 11, 12, 13, 14, 15, 17, 18, 19, 20, 21, 23, 24, 25, 26, 27, 29/1, 29/2, 30, 31, 32, 33, 34, 35/1, 35/2, 36, 37/1, 37/2, 37/3, 37/4, 37/5, 37/6, 37/7, 41, 42, 43, 51, 52, 53, 54, 55, 56, 57, 58/1, 58/2, 58/3, 59, 60, 61, 62, 63, 64, 65/1, 65/2, 66
Commercial	Nil
Industrial	Nil
Institutional	Nil
Open Space and Recreational	Nil
Agricultural Use	Nil
Forest and Hill	Nil
Water bodies	Nil
Transportation	6, 16, 22, 28, 67
Proposed Road	Nil

Table 67: Salem LPA - Salem Corp. Ward - A, Block - 67 - Schedule

Ward - A, Block - 67	
Land Use	Survey Numbers
Residential	2/1, 2/2, 3, 4, 5, 6/1, 6/2, 7/1, 7/2, 8, 9, 10, 11, 12/1, 12/2, 12/3, 13, 14, 15, 20, 21, 22, 23, 25, 26, 27, 28, 29, 30, 31, 32, 33, 34, 35, 36, 37, 38, 40, 41, 42, 43, 44, 45, 46/1, 46/2, 47, 48, 49, 50, 51, 52, 53, 54, 55, 56, 57, 58, 59, 60, 61, 62, 63, 64
Commercial	Nil
Industrial	Nil
Institutional	Nil
Open Space and Recreational	Nil
Agricultural Use	18, 19, 24
Forest and Hill	Nil
Water bodies	Nil
Transportation	1/1, 1/2, 16, 39, 65
Proposed Road	Nil

Table 68: Salem LPA - Salem Corp. Ward - A, Block - 68 - Schedule

Ward - A, Block - 68	
Land Use	Survey Numbers
Residential	4, 5, 6, 7, 8, 9, 10, 11, 12, 13, 15, 16, 17, 18, 19, 20, 21/1, 21/2, 22, 23, 24, 25, 27, 28, 29, 30, 31, 32, 33, 35, 36, 37, 38, 39, 40, 41, 42, 43, 44, 46, 47, 48, 49, 50, 52, 53/1, 53/2, 54, 55, 56, 57, 58, 59, 60, 61, 63, 64, 65, 66 Part, 67 Part, 68, 69, 70/1, 70/2, 71, 72, 73, 74, 75/1, 75/2, 75/3, 75/4, 77/1, 77/2, 77/3, 77/4, 77/5, 77/6, 78/1, 78/2, 78/3, 79/1, 79/2, 79/3, 81, 82, 83, 84, 85, 86, 87, 88, 89 Part, 90, 91, 92, 93, 94, 95, 96, 97, 99/1 Part, 99/2 Part, 99/3, 99/4, 99/5, 99/6, 101, 102, 103, 104, 105, 106/1, 106/2, 107/1, 107/2, 108, 109 Part, 111, 112, 113, 114, 115, 116, 117, 118, 119, 120, 122, 123, 124, 125, 126, 127, 128, 129, 130, 131, 132, 133, 134, 135, 136, 137/1, 137/2, 137/3, 138, 139, 140, 142, 143, 144, 145, 146, 147, 148, 149, 150, 151, 152, 153, 154, 155, 157, 158, 159, 160/1, 160/2, 160/3, 161, 162/1, 162/2, 163, 164, 165, 167, 168, 169, 170, 171, 172
Commercial	Nil
Industrial	Nil
Institutional	Nil
Open Space and Recreational	Nil
Agricultural Use	Nil

Forest and Hill	Nil
Water bodies	Nil
Transportation	1, 2, 3, 14/1, 14/2, 26, 34, 45/1, 45/2, 45/3, 51, 62, 66 Part, 67 Part, 76, 80, 89 Part, 98, 99/1 Part, 99/2 Part, 100/1, 100/2, 109 Part, 110, 121, 141, 156, 166, 173
Proposed Road	Nil

Table 69: Salem LPA - Salem Corp. Ward - A, Block - 69 - Schedule

Ward - A, Block - 69	
Land Use	Survey Numbers
Residential	1, 2, 3, 4, 5, 6, 7, 9, 10, 11, 12, 13, 14, 15, 16, 17, 18, 19, 20, 21, 22, 24, 25/1, 25/2, 26, 27, 28, 29, 30, 31, 33, 34, 35/1, 35/2, 37, 38/1, 38/2, 38/3, 39, 40, 41, 42, 43, 44, 45, 46, 47, 49, 50, 51, 52, 53, 54, 55, 56, 57, 58, 59, 60, 61, 62, 63, 64, 65, 66, 67, 69, 70, 71, 72, 73, 74, 75, 77, 78, 79/1, 79/2, 79/3, 79/4, 79/5, 80, 81, 82, 84, 85, 86, 87, 88, 89, 91, 92, 93, 94, 95, 96, 97, 98, 99, 101, 102, 103 Part, 104, 105, 106, 107, 108, 110, 111, 112, 113, 114 Part, 115, 116, 117, 118, 119/1, 119/2, 120, 122/1, 122/2, 122/3, 123, 124, 125, 126, 127, 128, 129, 131, 132, 133, 134, 135, 136, 137, 138, 139, 140, 141, 142, 143, 144, 145, 146, 147, 148, 149, 150, 151, 152, 153, 154, 155, 156, 157, 158, 159, 160, 161, 163, 164, 165, 166, 167, 168, 169, 170, 171, 172, 173, 174, 176/1, 176/2, 177, 178, 180/1, 180/2, 181, 182, 183, 184, 185, 186, 187, 188, 189, 190, 191, 192, 193, 194, 195, 196, 197, 198, 199, 200, 201, 202, 203, 204, 205, 206, 207, 209, 210, 211, 212, 213, 214, 215, 216, 217, 218, 219, 220, 221, 222, 223, 224, 225, 226, 227/1, 227/2, 228, 229, 230, 231, 232, 233, 234, 235, 237, 238, 239, 240, 241, 242, 243, 244, 245, 246, 247, 248, 249, 250, 251/1, 251/2, 252, 253, 254/1, 254/2, 255/1, 255/2, 256, 257, 258, 259, 260, 261, 262, 263, 264, 267, 268, 269, 270, 271, 272, 273, 274, 275, 276, 277, 278, 279, 280, 281, 283, 284, 285, 286, 287, 288, 289, 290, 291, 292, 293, 294, 295, 296, 297, 299, 302, 303, 304, 305, 306, 307, 308, 309, 310, 311, 312, 313, 314, 315, 316/1, 316/2, 317, 318
Commercial	Nil
Industrial	Nil
Institutional	322
Open Space and Recreational	Nil
Agricultural Use	Nil
Forest and Hill	Nil
Water bodies	Nil
Transportation	8, 23, 32, 36, 48, 68, 76, 83, 90, 100, 103 Part, 109, 114 Part, 121, 130, 162, 175, 179, 208, 236, 266, 282, 298, 300, 301, 319, 320, 321

Proposed Road	Nil
---------------	-----

Table 70: Salem LPA - Salem Corp. Ward - A, Block - 70 - Schedule

Ward - A, Block - 70	
Land Use	Survey Numbers
Residential	1, 3, 4, 5, 6, 7, 8, 9, 10/1, 10/2, 10/3, 11/1, 11/2, 12/1, 12/2, 13, 14, 15, 16, 17, 18, 19, 20, 21, 22, 23, 24, 25, 26, 27, 28, 29, 30, 31, 32, 34, 35, 36, 37, 38, 39, 40/2, 41/1, 44/1 Part
Commercial	Nil
Industrial	Nil
Institutional	2, 44/1 Part, 44/2, 44/3, 46, 47/1 Part, 48/1 Part
Open Space and Recreational	Nil
Agricultural Use	44/1 Part
Forest and Hill	Nil
Water bodies	Nil
Transportation	33, 42, 43, 44/1 Part, 45, 47/1 Part, 48/1 Part
Proposed Road	Nil

Table 71: Salem LPA - Salem Corp. Ward - A, Block - 71 - Schedule

Ward - A, Block - 71	
Land Use	Survey Numbers
Residential	3/1, 3/2, 3/3, 4/1, 4/2, 5, 6, 7, 8, 9, 10, 11/1, 11/2, 12, 14, 15, 16, 17, 18, 19, 21, 22, 23, 24, 25, 26, 27, 28, 29, 30, 31, 32, 33, 34, 35, 36, 37/1, 37/2, 40, 41, 62, 63, 64, 65, 66, 67, 68, 69, 70, 71, 72/1, 73, 74, 75, 76, 77, 78, 79, 80, 81/1, 81/2, 82, 83/1, 83/2, 85, 86, 87, 88, 89, 90, 91, 92, 93, 94, 95, 96, 97, 98, 99, 100, 101, 102, 103, 104, 105 Part
Commercial	Nil
Industrial	Nil
Institutional	42, 43, 44, 45, 46, 47, 48, 49, 50, 51, 53, 54/1, 54/2, 55, 56, 57, 58, 59, 60, 61/1, 61/2, 105 Part
Open Space and Recreational	Nil
Agricultural Use	Nil
Forest and Hill	Nil
Water bodies	Nil

Transportation	1, 2/1, 2/2, 2/3, 13, 20, 38, 39, 52, 72/2, 84/1, 84/2, 105 Part, 106/2, 107/1, 107/2, 107/3, 107/4, 107/5
Proposed Road	Nil

Table 72: Salem LPA - Salem Corp. Ward - A, Block - 72 - Schedule

Ward - A, Block - 72	
Land Use	Survey Numbers
Residential	1, 2, 3, 4, 5/1, 5/2, 6, 7, 8, 9, 10, 11, 12, 13, 14, 15, 16, 17, 18, 19, 20, 21, 22, 23, 24, 26, 27, 28, 29, 30, 31, 32, 33, 34, 35, 36, 37, 38, 39, 40, 42, 43, 44, 45, 46, 47/1, 47/2, 47/3, 48, 49, 50, 51, 52, 55, 56, 57, 58, 59, 60/1, 60/2, 62, 63, 64, 65, 66, 67, 68, 69, 70, 71/1, 71/2, 72, 73, 74, 75, 76, 77, 78, 79, 80, 81, 82, 83, 84, 85, 86, 87, 88/1, 88/2, 90, 91, 92, 93, 94, 95, 96, 97, 98
Commercial	Nil
Industrial	Nil
Institutional	Nil
Open Space and Recreational	Nil
Agricultural Use	Nil
Forest and Hill	Nil
Water bodies	Nil
Transportation	25, 41, 53, 54, 61, 89/1, 89/2, 89/3, 99/1, 99/2
Proposed Road	Nil

Table 73: Salem LPA - Salem Corp. Ward - A, Block - 73 - Schedule

Ward - A, Block - 73	
Land Use	Survey Numbers
Residential	1, 2, 3, 4, 5, 6, 7, 8, 9, 10, 11, 12, 14, 15, 16/1, 17, 18/1, 18/2, 19, 20, 21, 22, 23, 24, 25, 26, 27, 29, 30, 31/1, 31/2, 31/3, 32, 33, 34, 35, 36, 37, 39, 40, 41, 42, 43, 44, 45, 47, 48, 49, 50, 51, 52, 53, 54, 55, 56, 57, 58, 59, 60, 61, 62, 63/1, 63/2, 64, 66, 67, 68, 69, 70, 71, 72, 73, 74, 75, 76, 77, 79, 80, 81, 82, 83, 84, 86, 87, 89, 90, 91, 92, 93, 94, 95, 96, 97, 98, 99, 100, 101, 102, 103, 104, 105, 106, 107, 108, 109, 110/1, 110/2, 111, 112, 113, 114, 115, 116, 117, 118, 119
Commercial	Nil
Industrial	Nil
Institutional	Nil
Open Space and Recreational	Nil

Agricultural Use	Nil
Forest and Hill	Nil
Water bodies	Nil
Transportation	13, 28, 38/1, 46, 65, 78, 85, 88, 120/1, 120/2
Proposed Road	Nil

Table 74: Salem LPA - Salem Corp. Ward - A, Block - 74 - Schedule

Ward - A, Block - 74	
Land Use	Survey Numbers
Residential	1, 2/1, 2/2, 3, 4, 7, 8 Part, 9, 10, 11, 12, 13, 14, 15, 16, 17, 18, 19, 21, 22, 23, 24, 25, 26, 27/1, 27/2, 29, 30, 31, 33, 34, 35, 36 Part, 39 Part, 40, 41, 42, 47/1, 47/2, 48/1, 48/2, 49/1 Part, 49/2, 49/3, 49/4, 50, 51, 52, 54
Commercial	36 Part, 38, 39 Part, 44/1, 44/2, 45/1, 45/2, 46, 49/1 Part, 49/5, 53, 55/1, 55/2, 55/3
Industrial	Nil
Institutional	5
Open Space and Recreational	Nil
Agricultural Use	Nil
Forest and Hill	Nil
Water bodies	Nil
Transportation	6, 8 Part, 20, 28, 32, 37, 43, 49/1 Part, 56
Proposed Road	Nil

Table 75: Salem LPA - Salem Corp. Ward - A, Block - 75 - Schedule

Ward - A, Block - 75	
Land Use	Survey Numbers
Residential	1, 2, 5, 6, 7/1, 7/2, 7/3, 7/4, 7/5, 7/6, 7/7, 7/8, 8, 9, 10, 11, 12, 13, 14, 15, 16, 17, 18, 20, 21, 22, 23, 24, 25, 26, 27, 28, 29, 30, 31, 32, 33, 34, 35, 36, 37, 38, 39, 40, 41, 42, 43, 44, 45, 46, 47, 48, 49, 50, 51, 52, 53, 54, 56, 57, 58, 59, 60, 61, 62/1, 62/2, 63, 64, 65, 66, 67, 68, 69/1, 69/2, 70, 71, 72, 73, 74/1, 74/2, 75, 76, 77, 78, 79, 80, 81, 82, 83, 84, 85, 86, 87, 88, 89, 90, 91, 92, 94/1, 94/2, 95, 96, 97, 98
Commercial	Nil
Industrial	Nil
Institutional	Nil

Open Space and Recreational	Nil
Agricultural Use	Nil
Forest and Hill	Nil
Water bodies	Nil
Transportation	3, 4, 19, 55, 99, 100
Proposed Road	Nil

Table 76: Salem LPA - Salem Corp. Ward - A, Block - 76 - Schedule

Ward - A, Block - 76	
Land Use	Survey Numbers
Residential	1, 2, 3, 4, 5, 10, 11, 12, 13, 14, 15, 16, 17, 18, 19, 20, 21, 22, 23, 24, 25, 26, 27, 28, 29, 31, 32, 33, 34, 35, 36, 37, 38, 39, 41/1, 41/2, 41/3, 42, 44, 45, 46 Part, 47, 48, 49, 50, 51, 52/1, 52/2, 53, 54, 55, 56, 57, 58, 59, 60, 61, 62, 63, 64/1, 64/2, 64/3, 66/1, 66/2, 67, 68, 69, 70, 71, 72, 73, 74, 75, 76, 77, 78, 79, 80, 81, 82, 83, 84, 85, 86, 87, 88, 89, 90, 91, 92, 93, 94, 95, 96, 97, 98, 99, 100, 101, 102, 103, 104, 105, 106, 107, 109, 110, 111, 112, 113, 114, 115, 116, 117, 118, 119, 120, 121, 122/1, 122/2, 122/3, 122/4, 122/5, 122/6, 122/7, 122/8, 123, 124, 125, 126, 127, 128, 129, 131, 132, 133, 134, 135, 136, 137, 138, 139, 140, 141, 142, 143, 145, 146, 147, 148, 149, 150, 152, 153, 154, 155, 156, 157, 159, 160, 161, 162, 164
Commercial	Nil
Industrial	Nil
Institutional	6, 7
Open Space and Recreational	Nil
Agricultural Use	Nil
Forest and Hill	Nil
Water bodies	Nil
Transportation	8, 9/1, 9/2, 9/3, 30, 40, 46 Part, 65, 108, 130, 144, 151, 158, 163/1, 163/2, 163/3, 163/4, 163/5
Proposed Road	Nil

Table 77: Salem LPA - Salem Corp. Ward - A, Block - 77 - Schedule

Ward - A, Block - 77	
Land Use	Survey Numbers
Residential	10, 18, 19, 20, 21, 24, 25, 37, 41, 42, 43, 44, 45, 46, 47, 48, 49, 51, 52, 53, 54, 55, 56, 57, 58, 59, 60, 61, 63/1, 63/2, 64 Part, 65 Part,

	65/2, 67, 68, 69, 70, 71, 72, 73, 74, 75, 76, 78, 79, 80, 81, 82, 83, 85, 86, 91, 92, 93, 94, 95, 96, 97, 98, 99, 100, 101, 102, 103, 104, 105, 106, 107, 108, 109, 110, 111, 113/1, 113/2, 113/3, 113/4, 115, 120, 122, 123, 124, 125, 126, 127, 128, 129, 130, 131, 132, 132A, 133, 134, 135, 136, 137, 138, 139, 140, 141, 142, 144, 145, 146, 148, 149, 150, 151, 152, 153, 154, 155, 156, 157, 158, 161, 163 Part, 164 Part, 165
Commercial	1, 2, 3, 4, 5, 6, 7, 8, 9, 11, 12, 13/1, 13/2, 14/1, 14/2, 15, 16, 17, 22/1, 22/2, 23, 27, 28, 29, 30, 31, 32, 33, 34, 35, 36, 38, 39, 40
Industrial	Nil
Institutional	Nil
Open Space and Recreational	Nil
Agricultural Use	112, 159, 160, 162, 163 Part, 164 Part
Forest and Hill	Nil
Water bodies	Nil
Transportation	26, 50, 64 Part, 77, 84, 87, 88, 90, 114/1, 114/2, 116, 143, 147
Proposed Road	Nil

Table 78: Salem LPA - Salem Corp. Ward - A, Block - 78 - Schedule

Ward - A, Block - 78	
Land Use	Survey Numbers
Residential	2, 3, 4, 5, 6, 7, 9, 11, 12, 15, 16, 18, 19, 21, 22, 23, 24, 26, 27, 28, 29, 31, 32, 33, 35, 36, 37, 38, 39, 40, 41, 43/2, 44/2, 45, 46, 47, 49, 49A, 50, 51, 52, 53, 54, 55, 56, 57, 57A, 58, 59, 60, 61, 62, 63, 64, 65, 66, 67, 68, 69, 70, 71, 72, 73, 74, 75, 76, 77, 78, 79, 80, 81, 82, 84, 85, 86, 87, 88, 89, 90, 91, 92, 93/1, 93/2, 94, 95, 96, 97, 98, 99, 100, 101, 102, 103, 104, 105, 106, 107, 108, 109, 111, 112, 113, 114, 115/1, 115/2, 116, 117, 118, 119, 120, 121/1, 121/2, 122, 123, 124, 125, 127, 128, 129, 130, 131, 132, 133, 134, 135, 136, 137, 138, 139, 141, 142, 143, 144, 145
Commercial	Nil
Industrial	Nil
Institutional	10, 13, 20
Open Space and Recreational	Nil
Agricultural Use	Nil
Forest and Hill	Nil
Water bodies	Nil

Transportation	1, 8, 14, 17, 25, 30, 34, 42/1, 42/2, 43/1, 48/1, 48/2, 83, 110, 126, 140
Proposed Road	Nil

Table 79: Salem LPA - Salem Corp. Ward - A, Block - 79 - Schedule

Ward - A, Block - 79	
Land Use	Survey Numbers
Residential	5, 6, 7, 10, 11, 12/1, 12/2, 13, 14, 15, 16/1, 16/2, 17, 18, 19, 20, 21, 22, 23, 25, 27/1, 27/2, 28, 29, 30
Commercial	Nil
Industrial	Nil
Institutional	2, 3, 4
Open Space and Recreational	Nil
Agricultural Use	Nil
Forest and Hill	Nil
Water bodies	Nil
Transportation	1, 8, 9, 24/1, 24/2, 26/1, 26/2, 26/3
Proposed Road	Nil

Table 80: Salem LPA - Salem Corp. Ward - AA, Block - 1 - Schedule

Ward - AA, Block - 1	
Land Use	Survey Numbers
Residential	1/1, 1/2, 1/3, 1/4, 1/5, 1/7, 1/8, 1/9, 1/10, 3/1, 3/2, 3/3, 4/1, 4/2, 5, 6, 7, 8, 9, 10, 11, 12, 13 Part, 14 Part, 14/1 Part, 14/2, 17, 18 Part, 18/1, 18/2, 19, 20 Part, 22, 23 Part, 24/1, 24/2, 25/1, 25/2, 25/3, 25/4, 26, 27, 28, 29/1, 29/2, 30/1, 30/2, 32, 33, 34/1, 34/2, 34/3, 34/4, 34/5, 35, 36/1, 36/2A, 36/2B, 36/2C, 36/2D, 36/3, 36/4, 36/5, 36/6, 36/7, 36/8, 36/17A, 36/17B, 36/19A, 36/19B, 36/21A, 36/21B, 36/22A, 36/22B, 36/25A, 36/25C, 36/25D, 36/26, 37/1, 37/3, 38/1, 38/2, 38/3, 38/4, 39, 40, 41/2, 41/3, 41/4, 41/5, 42/1, 42/2, 43/1, 43/2, 44 Part, 45 Part, 46/1, 46/2, 46/3, 46/4, 46/5, 46/6, 47, 48/1, 48/2, 50/1, 50/2, 51, 52, 53, 54, 55/1, 55/2, 55/3, 55/4, 56, 57, 58, 59, 60/1, 60/2, 61, 63, 64, 65/1, 65/2A, 65/2B, 65/2C, 66, 67, 68, 69, 70, 71/1, 71/2, 71/3, 71/4, 72, 74/1, 74/2, 75, 76, 77, 79, 80/1, 80/2, 80/3, 80/4, 81/1, 81/2, 81/3, 81/4, 81/5, 81/6, 81/7, 81/8, 82/1, 82/2, 82/3, 83/1, 83/2, 84, 85, 87/1, 87/2, 88/1, 88/2, 89/1, 89/2, 89/3, 90/1, 90/2, 91/1,

	91/2, 91/3, 91/4, 92/1, 92/2, 93, 94/1, 94/2, 95, 96, 97, 98, 99, 100, 101, 102, 105/1, 105/2 Part, 106, 107, 108/1, 108/2, 108/3, 108/4, 109, 110, 111/1A, 111/1B, 111/2, 111/3A, 111/3B, 112, 113, 114, 115, 116/1, 116/2, 117, 118, 119, 120, 121/1, 121/2, 121/3, 122, 123/1A, 123/1B, 123/2, 123/3 Part
Commercial	Nil
Industrial	Nil
Institutional	Nil
Open Space and Recreational	Nil
Agricultural Use	Nil
Forest and Hill	Nil
Water bodies	Nil
Transportation	1/6, 2, 13 Part, 14/1 Part, 15, 16, 20 Part, 21, 23 Part, 24 Part, 25/5, 31, 36/9, 36/25B, 37/2, 37/4, 41/1, 41/6, 44 Part, 45 Part, 46/7, 49, 62, 73/1, 73/2, 73/3, 78, 86, 103/1, 103/2, 104, 105/2 Part, 123/3 Part, 123/4
Proposed Road	Nil

Table 81: Salem LPA - Salem Corp. Ward - AA, Block - 2 - Schedule

Ward - AA, Block - 2	
Land Use	Survey Numbers
Residential	6/2 Part, 7, 8, 9, 11, 12, 13, 14, 15, 16, 23, 24, 25, 26, 27, 28, 29, 31, 32, 33, 34, 35, 36, 37, 38, 39, 40, 41/1, 41/2
Commercial	6/1, 6/2 Part
Industrial	Nil
Institutional	Nil
Open Space and Recreational	Nil
Agricultural Use	2, 3, 4, 5, 17, 19, 20, 21
Forest and Hill	Nil
Water bodies	1
Transportation	6/2 Part, 10, 18, 22, 30
Proposed Road	Nil

Table 82: Salem LPA - Salem Corp. Ward - AA, Block - 3 - Schedule

Ward - AA, Block - 3	
Land Use	Survey Numbers
Residential	3/3, 4/2A, 4/2B, 5, 8/1A, 8/1B, 8/1C, 8/2A, 8/2B, 9/1, 9/2, 10/1, 10/2, 11, 12, 13, 14, 15, 16, 17/1, 17/2, 18/1, 18/2, 19, 20/1, 20/2, 22, 23/1, 23/2, 23/3, 24, 25/1, 25/2, 26, 27/1A, 27/1B, 27/2, 28, 29, 30, 31, 32, 33, 34/1, 34/2, 35/1, 35/2, 36/1, 36/2, 36/3, 37, 39, 40, 41, 42, 44, 45, 46, 47, 48, 49, 51, 52, 53, 54, 55, 56/1, 56/2, 57, 58, 59, 60, 62/1, 62/2, 63/1, 63/2, 63/4, 63/5, 64, 65/1, 65/2, 66, 67, 68, 69, 71/1, 71/2, 71/3, 71/4, 72, 73, 74, 75, 76/1, 76/2, 77, 78, 79, 80, 82, 83, 84, 85, 86, 88, 89
Commercial	Nil
Industrial	Nil
Institutional	3/2, 6
Open Space and Recreational	Nil
Agricultural Use	Nil
Forest and Hill	Nil
Water bodies	Nil
Transportation	1, 2, 3/1, 4/1, 7, 21, 38, 43, 50, 61, 63/3, 70, 81, 87/1, 87/2, 90/1, 90/2
Proposed Road	Nil

Table 83: Salem LPA - Salem Corp. Ward - AA, Block - 4 - Schedule

Ward - AA, Block - 4	
Land Use	Survey Numbers
Residential	2, 4/1, 4/2, 4/3, 5, 6, 7, 8/1, 8/2, 9, 11, 15, 16, 17/1, 17/2, 17/3, 18/1, 18/1A, 18/1B, 18/1C, 18/2A, 18/2B, 18/2C, 18/3, 18/4, 18/5B, 18/5C, 18/5D, 18/5E, 18/5F, 18/5G, 18/5H, 18/5I, 18/5J, 18/5K, 18/6A, 18/6B, 18/6C, 18/6D, 18/7D, 18/7E, 19/1, 19/2, 20, 21/1, 21/2, 22, 23 Part, 24/1, 24/2, 24/3, 24/4, 24/5, 25/1A, 25/1B Part, 25/2, 26, 27, 28/1, 29/1, 29/2, 29/3, 29/4, 29/5, 30, 32, 33, 34, 35/1, 35/2, 36, 37/1, 37/2, 38/1, 38/2, 39/1, 39/2, 40, 41, 43, 44, 45, 46, 47/1, 47/2, 48, 49/1, 49/2, 50/2, 50/3, 50/4, 50/5, 51/1, 51/2, 52, 53/1, 54, 55, 56, 57/1A, 57/1B, 57/1C1, 57/1D, 57/2A, 57/2B, 57/2C, 59, 60, 61/1, 61/2, 63/1, 63/2, 64, 65/1, 66/1, 67, 68/1, 68/2, 71, 72/1, 72/2, 73/1, 73/2, 74/1, 74/2, 74/3, 75/1, 75/3, 76, 77/1, 77/2, 78/1, 78/2, 79, 80, 81, 82, 83, 84/1, 84/2, 85, 86, 88, 89, 90, 91/1, 91/2, 92, 93, 94, 95, 97, 98, 99, 100,

	102/2, 103/1, 103/2, 106, 107/2, 108, 109, 110, 112, 113, 114, 115/1, 115/3, 115/4, 116, 117, 118/1, 118/2, 119, 120/1, 120/2, 121/1, 121/2A, 121/2B, 121/2C, 122/1, 122/2, 122/3, 126, 127, 128, 129, 132, 133, 134, 135, 136/1, 136/4, 137/1, 137/2, 137/4, 138/1C, 138/1D, 138/1E, 138/2B, 138/3B, 530/2
Commercial	25/1B Part
Industrial	Nil
Institutional	12
Open Space and Recreational	Nil
Agricultural Use	138/1A
Forest and Hill	Nil
Water bodies	Nil
Transportation	1, 10, 13/1, 13/2, 14, 23 Part, 25/1B Part, 28/2, 29/6, 31, 42, 50/1, 51/3, 58, 65/2, 66/2, 69, 70, 75/2, 87, 96, 101, 102/1, 104, 105, 107/1, 111, 115/2, 123, 124, 125, 130, 131, 136/2, 136/3, 137/3, 138/1B, 138/2A, 138/3A
Proposed Road	Nil

Table 84: Salem LPA - Salem Corp. Ward - AA, Block - 5 - Schedule

Ward - AA, Block - 5	
Land Use	Survey Numbers
Residential	2, 3, 4, 5/1, 5/2, 6/1, 6/2, 7/1, 7/2, 7/3, 8, 9/1, 9/2, 11, 12/1, 12/2, 12/3, 13/1, 13/2, 13/3, 14, 16, 17, 19/1, 19/2, 20/1, 20/2, 21, 22/1, 22/2, 22/3, 23, 25/1, 25/2, 25/3, 25/4, 26, 27, 28/1, 29, 30, 31, 32/1, 32/2, 32/3, 32/4, 32/5, 32/6, 32/7, 32/8, 32/9, 32/10, 32/11, 32/12, 32/13, 32/14, 32/16, 33 Part, 33/1, 33/2, 33/3, 33/4, 33/5, 33/6, 33/7, 33/8, 33/9, 33/10, 33/11, 33/13, 33/14, 33/15, 33/16, 33/17, 33/20, 33/21, 33/22, 33/23, 33/24, 33/25, 33/26, 33/28, 33/29, 33/30, 33/31, 33/32, 33/33, 33/34, 33/35, 33/36, 34, 35/1, 35/2, 35/3, 35/4, 35/5, 36/2, 36/3, 36/4, 36/5, 36/6, 36/7, 36/8, 36/9, 36/10, 37, 38/1, 38/2, 39/1, 39/2, 39/3, 39/4, 40, 41 Part, 41/1, 41/2, 41/3, 41/4, 41/5, 43/6, 43/8, 43/9, 44, 46, 47, 48 Part, 48/1, 48/2, 48/3, 48/4, 48/5, 48/7, 48/10, 49, 50, 51, 53, 55/1, 55/2, 56/1, 58, 60, 61, 62 Part, 62/1, 62/2, 63/1, 63/2, 64, 65, 66 Part, 66/1A, 66/1B, 66/1C, 66/2, 66/2A, 66/2B, 66/2C, 67/1, 67/2, 67/3, 68, 69, 70, 71/1, 71/2, 72/2, 72/3, 73/1A, 73/1B, 74/1, 75, 76, 77, 78, 79, 80, 81, 82/1, 83, 84/1, 84/2, 84/3, 85/1, 85/2, 86/2, 87, 88, 89, 90, 91, 92/1, 92/2, 92/3, 93, 95, 96 Part, 96/1, 96/2, 96/3, 96/4, 97, 98, 99/1, 99/2, 101/1, 101/2, 102, 104, 105, 107, 109, 110, 111, 112, 113, 114, 115/1, 115/2, 115/3, 116, 117, 118, 119, 120/1, 120/2, 121, 122, 123/1, 123/2, 126, 127, 128, 129/1, 129/2, 129/3, 129/4, 131, 132, 133, 134,

	135, 136/1, 136/2, 138, 139, 140/1, 140/2, 141, 142, 143/1, 144, 145/1, 145/2, 145/3, 148/1, 148/2, 149/1, 149/3, 149/5, 149/6, 150/2, 151/1, 151/5, 152/1, 152/2, 153/1, 153/2, 154, 156, 157, 158/1, 158/2, 159/1, 159/2, 160/2, 161, 162/1, 163/1, 164, 165, 166, 168, 169, 170/1, 170/2, 170/3, 171/1, 171/2, 172/1, 172/2, 173/1, 173/2, 174, 176/1, 176/2, 177/1, 177/2, 177/3, 178/1, 178/3, 178/4, 179/1, 179/2A, 179/2B, 180/1, 180/2, 181/1, 181/2, 182/1, 182/2, 183/1, 183/2, 184/2, 184/3, 185/2, 186, 187/2, 187/3, 187/4, 188/2, 189/1, 189/2, 189/3, 189/4, 189/5, 190/1, 190/2, 190/3, 191/1, 191/2, 191/3, 192, 194/1, 194/2, 194/3, 195, 197 Part, 197/1, 197/2, 198, 199, 200, 201/1, 201/2, 202, 203/1, 203/2, 203/3, 203/4, 204, 205/1, 205/2, 208, 209/1, 209/2, 210/1, 210/2, 212, 213, 214, 215/1A, 215/1B, 215/1D, 215/2, 216/1, 216/2, 216/4, 217/2, 218/2, 219/1, 219/2, 219/3, 219/4, 220/1, 220/2, 221, 222, 223, 225/1
Commercial	Nil
Industrial	Nil
Institutional	33/18, 33/19, 180 Part
Open Space and Recreational	Nil
Agricultural Use	94, 210/3
Forest and Hill	Nil
Water bodies	Nil
Transportation	1, 10, 15, 18, 28/2, 32/15, 33/27, 33/37, 33/38, 36/1, 45, 54, 56/2, 56/3, 57, 59, 72/1, 74/2, 86/1, 92/4, 92/5, 100, 103, 106, 108, 120/3, 124, 125, 137, 140/3, 146, 147, 149/2, 149/4, 149/7, 150/1, 153/3, 155, 160/1, 162/2, 163/2, 167, 175, 178/2, 184/1, 185/1, 187/1, 188/1, 196, 201/3, 206, 207, 211, 215/1C, 216/3, 217/1, 218/1, 224, 225/2, 226, 227
Proposed Road	Nil

Table 85: Salem LPA - Salem Corp. Ward - AA, Block - 6 - Schedule

Ward - AA, Block - 6	
Land Use	Survey Numbers
Residential	1, 2, 3, 4, 5, 6, 7, 8, 9, 11, 12, 13, 14, 15, 16, 17, 18, 19, 20, 21, 22, 24, 25, 26, 27, 28, 29, 30, 31, 32, 33, 34, 35, 36, 37, 38, 39, 41, 42, 43, 44, 45, 46, 47, 48, 50, 51, 52, 53, 54, 55, 56, 58, 59, 60, 61, 62, 63, 65, 66, 67, 69, 71, 72, 73, 74, 76, 77, 78, 79, 80, 81, 83, 84, 85, 87, 88, 89, 90, 91, 92, 93, 94, 96, 97, 98, 99, 100, 101, 102, 104, 105, 106, 107, 109, 110, 111, 112, 113, 114, 115, 116, 117, 118, 119, 120, 121, 122, 123, 124, 125, 126, 127, 128, 129, 130, 131, 132, 133, 134, 135, 136, 137, 138, 139, 140, 141, 143, 144, 145, 146, 147, 148, 149, 150, 151 Part, 152, 153, 154, 155, 156, 157, 158, 159, 160, 166, 167, 168, 169, 170, 171, 172, 173, 174, 176, 177, 178, 179, 180, 183, 184,

	185, 186, 187, 188, 189, 190, 191, 192, 193, 195, 196, 197, 198, 199, 200, 201, 202, 203, 204, 205, 206, 207, 208, 209
Commercial	Nil
Industrial	Nil
Institutional	49
Open Space and Recreational	Nil
Agricultural Use	68, 182
Forest and Hill	Nil
Water bodies	Nil
Transportation	10, 23, 40, 57, 64, 70, 75, 82, 86, 95, 103, 108, 142, 151 Part, 175, 181, 210
Proposed Road	Nil

Table 86: Salem LPA - Salem Corp. Ward - AA, Block - 7 - Schedule

Ward - AA, Block - 7	
Land Use	Survey Numbers
Residential	1, 2, 3, 4, 5, 6/7, 7, 8, 9, 10, 11, 12, 13, 14, 15, 16, 17, 18, 19, 20, 21, 22, 23, 24, 25, 26, 27, 28, 29, 30, 31, 32, 33, 34, 35, 38, 39, 40, 41, 42, 43, 44, 45, 46, 47, 48, 49, 50, 51, 52, 53, 54, 55, 56, 57, 58, 59
Commercial	Nil
Industrial	Nil
Institutional	Nil
Open Space and Recreational	Nil
Agricultural Use	36
Forest and Hill	Nil
Water bodies	Nil
Transportation	37, 60
Proposed Road	Nil

Table 87: Salem LPA - Salem Corp. Ward - AA, Block - 8 - Schedule

Ward - AA, Block - 8	
Land Use	Survey Numbers
Residential	1/1, 3, 4, 5, 6, 7, 8, 9, 10, 11, 12, 13, 14, 15, 16, 17, 18, 19, 20, 21, 22, 23, 24, 25, 26, 27, 28, 29, 30, 31, 32, 33, 34, 35, 36, 37, 38, 39, 40, 41, 42, 43, 44, 45, 46, 47, 48, 49, 50, 51, 52, 53, 55, 56, 57, 58, 59, 61/1, 62/2, 63/1, 64/1A, 64/1B, 65/1, 67, 68, 69, 70, 71, 72, 73, 74, 75, 76, 77, 78, 79, 81, 82, 84, 85, 86, 87, 88, 89, 90, 91, 92, 93, 94, 95, 97, 98, 99, 100, 101, 102, 103, 104,

	105, 106, 107, 108, 109, 110, 111, 112, 113, 114, 115, 116, 117, 118, 119, 120, 121, 122, 124, 125, 126, 129, 130, 131, 132, 133, 134/1, 135, 136, 137, 138, 139, 140, 141, 142, 143, 144 Part, 145, 147, 148 Part, 149, 150, 151 Part, 153, 154 Part, 155, 156, 157, 158 Part, 159/1, 159/2, 160/1, 160/2, 161/1, 161/2, 163/1, 163/2, 164/1, 164/2, 166, 167, 168, 169, 170, 171, 172, 174, 175, 176, 177, 179, 180, 181, 182, 183, 184, 185, 187, 188, 189, 190, 191, 192, 193, 194, 195, 196, 197, 198, 199, 200, 201, 202, 203, 204, 205, 206, 207 Part, 208, 209, 210, 211, 212, 213, 214, 215, 216, 218, 219, 220, 221, 222, 223, 224, 225, 226, 227, 228, 230, 231, 232, 233, 234, 235, 236, 237, 238, 239, 241, 242, 243, 244, 245, 246, 247, 248, 249, 250, 254, 255, 256, 257, 258, 259, 260, 261, 262, 263, 264, 265, 266, 267, 268, 269, 270, 271, 272, 273, 274, 275, 276, 277, 278, 279, 280, 281, 282 Part, 283, 284, 285, 286, 287, 288, 289, 290, 291, 292, 294, 299, 300, 301, 302, 303, 304, 305, 306
Commercial	207 Part
Industrial	Nil
Institutional	Nil
Open Space and Recreational	Nil
Agricultural Use	207 Part
Forest and Hill	Nil
Water bodies	Nil
Transportation	1/2, 2, 54, 60, 61/2, 63/2, 64/2, 65/2, 66, 80, 83, 96, 123, 127, 134/2, 144 Part, 148 Part, 151 Part, 154 Part, 158 Part, 165, 173, 186, 207 Part, 217, 240, 252, 253, 282 Part, 293, 296, 297, 298, 307
Proposed Road	Nil

Table 88: Salem LPA - Salem Corp. Ward - AA, Block - 9 - Schedule

Ward - AA, Block - 9	
Land Use	Survey Numbers
Residential	1 Part, 3/1, 3/2 Part, 3/3 Part, 4/2, 4/3, 4/4, 4/5, 5, 6/1, 6/2, 7/4B, 7/6, 7/7, 7/10, 8/1A, 8/1B, 8/2, 8/3, 8/4A, 8/4B, 8/4C, 8/4D, 11, 12, 13, 14/1, 14/2, 14/3, 15, 18, 19, 20/1, 20/2, 20/3A, 20/3B, 20/5, 20/6, 20/7, 20/8, 20/9, 20/11, 20/13, 20/14A, 20/14B, 23, 24, 25/1, 25/2, 26, 27/1, 27/2, 27/5, 27/6, 28, 29, 30/2, 30/3A, 30/3B, 30/4A, 30/4B, 30/5, 30/6B, 31, 32, 34/1, 34/2, 34/3, 34/4, 34/5, 35/1, 35/2, 35/3, 36, 38/1, 38/2A, 38/2B, 38/3A, 38/3B, 38/3C, 40, 41, 42/1, 42/2, 43, 44, 45, 46, 47/1, 47/2, 49, 50, 51, 52/1, 52/2, 53, 54, 55/1, 55/2, 56, 57, 58/1, 58/2, 59, 60/1, 60/2, 61, 62, 64, 65, 66, 67, 68, 69, 70, 71, 72, 73, 74/1, 74/2, 75, 76, 77, 78/1, 79, 80, 81/2, 82/1, 82/2, 83/2, 84, 85, 86

Commercial	1 Part, 7/1, 7/2, 7/3, 7/4A, 7/5, 7/9, 9, 10, 17, 20/4, 20/10, 20/12, 27/3, 27/4, 30/1, 30/6A, 38/4, 39, 87, 88
Industrial	Nil
Institutional	1 Part, 78/2
Open Space and Recreational	Nil
Agricultural Use	Nil
Forest and Hill	Nil
Water bodies	Nil
Transportation	2, 3/2 Part, 3/3 Part, 4/1, 7/8, 16, 21, 22, 33, 37, 48, 63, 81/1, 83/3, 89
Proposed Road	Nil

Table 89: Salem LPA - Salem Corp. Ward - AA, Block - 10 - Schedule

Ward - AA, Block - 10	
Land Use	Survey Numbers
Residential	2/3 Part, 2/4 Part, 3/4, 3/5, 3/6, 3/7, 3/8, 3/9, 3/10, 13, 14 Part, 15/1, 15/2, 16/1, 16/2, 17, 18, 19, 20, 22 Part, 24, 27, 28, 29, 30, 31, 32, 33, 34, 35, 36, 37, 38, 39, 40, 41, 42, 43, 45, 46, 47, 48, 49, 50, 51, 52, 53, 54, 55, 56, 57, 58, 59, 60, 61, 62, 63, 64, 65, 66, 67, 68, 69, 70, 71, 72, 73, 74, 75, 76, 78, 80, 81, 82, 83, 84, 86, 88, 89, 91, 93, 95, 96, 97 Part
Commercial	2/1, 2/2, 2/3 Part, 2/4 Part, 14 Part, 22 Part, 23, 25, 26/1, 26/2, 97 Part
Industrial	Nil
Institutional	Nil
Open Space and Recreational	97 Part
Agricultural Use	79/1, 79/2
Forest and Hill	Nil
Water bodies	Nil
Transportation	1/1, 1/2, 3/1, 3/2, 11, 12/2, 21/1, 21/2, 21/3, 21/4, 21/5, 21/6, 44, 77, 85, 87, 90/1, 90/2, 90/3, 90/4, 92, 94
Proposed Road	Nil

Table 90: Salem LPA - Salem Corp. Ward - AA, Block - 11 - Schedule

Ward - AA, Block - 11	
Land Use	Survey Numbers
Residential	1 Part, 2 Part, 5/1B, 5/1C, 5/1D, 5/2C, 5/2D, 5/2E, 5/2F, 5/3 Part, 5/4 Part, 5/7 Part, 5/8 Part, 6, 7/1A, 7/1B, 7/1C, 7/2, 9, 10, 11 Part, 12, 13/1, 13/2, 13/3, 14/1, 14/2, 14/3, 14/4, 15/1, 15/2, 16/1, 16/2, 16/3, 16/4, 16/5, 17/1,

	17/2, 17/3A, 17/3B, 17/3C, 19, 20/1, 20/2, 21, 22/1, 22/2, 23/1, 23/2, 23/3, 23/4, 24/1, 24/2, 24/3, 24/4, 24/5, 24/7, 24/8, 24/9, 24/10, 24/12, 24/13, 25, 26/1, 26/2, 26/3, 26/4, 27/1, 27/2, 28, 29, 30/1, 30/2, 30/3, 30/4, 30/5, 31, 32/1, 32/2, 32/3, 33, 34, 35/1, 35/2, 36, 37/1A1, 37/1A2, 37/1A3, 37/1B, 37/1C, 37/2A, 37/2B, 38/1, 38/2
Commercial	1 Part, 2 Part, 5/1A, 5/1E, 5/1F, 5/2A, 5/2B, 5/2G, 5/2H, 5/3 Part, 5/4 Part, 5/5A, 5/5B, 5/6A, 5/6B
Industrial	Nil
Institutional	1 Part, 8
Open Space and Recreational	Nil
Agricultural Use	5/4 Part, 5/7 Part, 5/8 Part
Forest and Hill	Nil
Water bodies	Nil
Transportation	3, 4/1A, 4/1B, 5/4 Part, 5/7 Part, 5/8 Part, 11 Part, 18, 24/6, 26/5, 39
Proposed Road	Nil

Table 91: Salem LPA - Salem Corp. Ward - AA, Block - 12 - Schedule

Ward - AA, Block - 12	
Land Use	Survey Numbers
Residential	2, 3, 4, 5, 6, 7, 8, 9, 10 Part, 11 Part, 12 Part, 13 Part, 14 Part, 15 Part, 16 Part, 17 Part, 18 Part, 19 Part, 20 Part, 21 Part, 22 Part, 23 Part, 24, 25 Part
Commercial	Nil
Industrial	Nil
Institutional	22 Part, 23 Part
Open Space and Recreational	Nil
Agricultural Use	Nil
Forest and Hill	Nil
Water bodies	Nil
Transportation	1, 10 Part, 11 Part, 12 Part, 13 Part, 14 Part, 15 Part, 16 Part, 17 Part, 18 Part, 19 Part, 20 Part, 21 Part, 22 Part, 23 Part, 25 Part
Proposed Road	Nil

Table 92: Salem LPA - Salem Corp. Ward - AA, Block - 13 - Schedule

Ward - AA, Block - 13	
Land Use	Survey Numbers
Residential	2, 3, 4, 5, 6, 7, 8, 9, 10, 11, 12, 13, 14, 15, 16, 17, 18, 19, 20/1, 20/2, 21/2, 22/2, 23, 24, 25/2, 26, 27/2, 28, 29/2, 30, 31, 32, 33, 34/2, 35, 36, 37, 38, 39 Part, 40, 41, 42, 43, 44, 45, 47, 48, 49, 50, 51, 52, 53, 54, 55, 56, 57, 58, 59, 60, 61, 62, 63, 64, 66, 67, 68, 69, 70, 71, 72, 73, 74, 75, 76, 77, 78, 79, 80, 81, 82, 83, 84, 85, 86, 87, 88, 89, 90, 91, 92, 93, 94, 95, 96, 97, 98, 99, 100, 102, 103, 104, 105, 106, 107, 108, 109, 110, 111, 112, 113, 114, 115, 116, 117, 118, 119, 120, 121, 122, 124, 125, 126, 127, 128, 129, 130, 131, 132, 133, 134, 135, 136, 137, 138, 139, 140, 142, 143, 144, 145, 146, 147, 148, 149, 150, 151, 152, 153, 154, 156, 157, 158, 159, 160/1, 160/2, 161/1, 161/2, 162, 163, 164/1, 164/2, 165/1, 165/2, 166, 167, 168, 169, 170, 171/1, 171/2, 172, 173, 174, 175, 176, 177, 178, 179, 180, 181, 182, 183
Commercial	Nil
Industrial	Nil
Institutional	Nil
Open Space and Recreational	Nil
Agricultural Use	Nil
Forest and Hill	Nil
Water bodies	Nil
Transportation	1, 21/1, 22/1, 25/1, 27/1, 29/1, 34/1, 39 Part, 46, 65, 101, 123, 141, 155/1, 155/2, 155/3
Proposed Road	Nil

Table 93: Salem LPA - Salem Corp. Ward - AA, Block - 14 - Schedule

Ward - AA, Block - 14	
Land Use	Survey Numbers
Residential	1, 1C, 4, 5, 6 Part, 6/3, 6/6, 7/1, 10/3, 10/5, 10/6, 10/7, 10/8, 10/9 Part, 10/10, 12/1 Part, 12/2, 13/1, 13/2, 13/4, 13/5, 13/6, 13/7, 13/8, 13/9, 13/10, 13/11, 13/12, 14/1, 14/2, 14/3, 14/4, 14/5, 14/6, 15/1, 15/1A, 15/1B, 15/1D, 15/1E, 15/1F, 15/2, 17 Part, 18, 19, 20/1, 20/2, 20/3, 20/4, 21, 22, 23 Part, 24/1, 24/2, 25, 26, 27, 28, 29, 30, 31, 33, 34, 36, 37/1, 37/2, 37/3, 38, 39/1, 39/2, 39/3, 40/1, 40/2, 40/3, 40/4, 41, 42/1, 42/2, 43/1, 43/2, 45/1B, 45/1C1A1, 45/1C1A2, 45/1C1B, 45/2A, 45/2B1, 45/2B2, 51/1, 51/2, 57, 58, 60/1, 60/2, 63/2, 63/3, 63/4, 63/6, 63/7, 63/8, 65 Part, 66/1 Part, 66/2 Part, 66/3, 67/1, 67/2, 68/1, 68/2, 68/3, 68/4, 69/1, 69/2, 70, 71/1, 71/2, 71/3, 71/4, 73/1A, 73/1B, 73/2, 73/3A, 73/3B, 73/4A, 73/4B, 73/4C, 73/4D, 73/4E,

	73/4F, 73/4H, 73/4I, 73/4J, 74, 75, 76/1, 76/2, 77, 78, 79/1, 79/2, 79/3, 79/4, 80/1, 80/2, 81/1, 81/2, 81/3, 81/4, 82/1, 82/2, 83/1, 83/2, 83/3, 84, 85, 86, 87, 88, 89, 90 Part, 91/1, 91/2, 92, 93, 94/1, 94/2, 95, 96/1, 96/2, 96/3, 96/4, 97, 98/1, 98/2, 98/3, 100/1, 100/2, 100/3, 100/4, 101, 102, 103/1, 103/2, 104, 105, 106, 107, 108, 109, 110, 111, 112/2, 112/3, 113/1, 113/2, 113/3, 113/4, 114/1, 114/2, 114/3, 114/4, 116/1, 116/2, 116/3, 117, 118, 119, 120, 121, 122, 123/1, 123/2, 123/3, 124, 125/1, 125/2, 125/3, 126, 127, 128/1, 128/2, 128/3, 128/4, 128/5, 128/6, 130, 131/1, 131/2, 132/1, 132/2, 132/3, 132/4, 133/1, 133/2, 133/3, 134, 135, 136, 137, 140, 141, 142, 145, 146, 147/1, 147/2, 147/3, 147/5, 148, 149, 151/1, 151/2, 152, 153, 154, 155, 156, 157/1, 157/2, 159, 160/1, 160/2, 160/3, 160/4, 160/5, 160/6, 161, 162/1, 162/2, 163, 164, 165, 166, 168, 169, 170/1, 170/2, 170/3, 171/1, 171/2, 172/1, 172/2, 174/1, 174/2, 174/3, 175/1, 175/2, 176/1, 176/2, 176/3, 177, 178, 179, 180/1, 180/2, 181, 182, 183/1, 183/2, 183/3, 185, 186/1, 186/2, 186/3, 187/1, 187/2, 188, 189, 190, 191, 192/1, 192/2, 192/3, 193, 194, 195, 196, 197/1, 197/2, 198/1, 198/2, 198/3
Commercial	9, 10/1 Part, 10/2, 10/9 Part, 17 Part, 66/1 Part, 144
Industrial	10/1 Part, 12/1 Part
Institutional	6/1, 6/2, 6/5, 10/4, 14/7, 45/1A, 47, 48, 49, 50, 52/1, 52/2, 53/1, 53/2, 54/1, 54/3, 55/1, 55/2, 56/1, 56/2, 59, 60/3, 60/4, 61, 62/1, 62/2, 62/3, 66/2 Part, 138
Open Space and Recreational	Nil
Agricultural Use	Nil
Forest and Hill	Nil
Water bodies	Nil
Transportation	2, 3, 7/2, 8, 11/1, 11/2, 11/3, 11/4, 11/5, 16, 17 Part, 23/4G, 35, 44, 46, 63/1, 63/5, 63/9, 64, 65 Part, 72, 90 Part, 99, 112/1, 115, 129, 139, 143, 158, 167, 173, 184, 199
Proposed Road	Nil

Table 94: Salem LPA - Salem Corp. Ward - AA, Block - 15 - Schedule

Ward - AA, Block - 15	
Land Use	Survey Numbers
Residential	1, 2/1, 2/2, 3, 4, 5, 6, 7, 8, 9, 10/1, 10/2, 11/1, 11/2, 11/3, 12, 13, 14, 15 Part, 15/1, 15/2, 15/3A Part, 15/3B, 16, 17, 18, 19 Part, 20, 21, 22/1, 22/2, 22/3, 23/1, 23/2, 24, 25/1, 25/2, 26/1, 26/2, 27/1, 27/2, 28/1, 28/2, 29, 30, 31, 32, 33, 34, 35 Part, 35/1, 35/2, 37, 38, 39, 40, 41/1, 41/2, 42/1, 42/2, 42/5A, 42/5B, 43/1, 43/2, 43/3, 43/4, 43/6A, 43/6B, 43/7, 44/1, 44/2, 44/4, 44/8, 44/10, 46, 48/1, 48/2, 49/1, 49/2, 50, 51, 52, 53, 54/1, 54/2, 54/3, 55, 56,

	57, 58/1, 58/2, 59/1, 59/2, 60/1, 60/2, 61/1, 61/2, 62/1, 62/2, 63/1A, 63/1B, 64 Part, 64/2A, 65/2B, 66, 67, 68, 69, 70, 71, 72/1, 72/2, 73, 74, 76/1, 76/2, 76/4, 76/5, 76/6, 77/1, 77/2, 78, 80, 81/1, 81/2, 81/3, 81/4, 81/6, 81/7, 81/8, 81/9, 81/10, 81/11, 81/12, 81/13, 82/1, 82/2, 82/3, 83, 84, 85/2, 85/3, 85/4, 85/5, 85/6, 86, 87/1, 87/2, 88, 89, 90, 91/1A, 91/1B, 91/1C, 91/1D, 91/2, 92/1, 92/3, 93/1, 93/2, 94, 95/1, 95/2, 96/1, 96/2, 96/3, 97/1, 97/2, 97/3, 97/5, 98/1, 98/2, 100, 101/1, 101/2, 102, 103/1, 103/2, 104, 105/1, 105/2, 106, 107, 108, 110, 111, 112/2, 112/3, 112/4, 112/5, 112/6, 189/1, 189/2
Commercial	47/1, 47/2
Industrial	Nil
Institutional	79
Open Space and Recreational	Nil
Agricultural Use	Nil
Forest and Hill	Nil
Water bodies	Nil
Transportation	15/3A Part, 19 Part, 44 Part, 44/3, 44/9, 45, 65 Part, 75, 76/3, 81/5, 81/14, 85/1, 91/1E, 92/2, 96/4, 97/4, 99, 112/1, 112/7, 113, 114
Proposed Road	Nil

Table 95: Salem LPA - Salem Corp. Ward - AA, Block - 16 - Schedule

Ward - AA, Block - 16	
Land Use	Survey Numbers
Residential	3, 4, 5/1, 5/2, 6, 7/1, 7/2, 7/3, 8/1, 8/2, 8/3, 9/1, 9/2, 10, 11, 12/1, 12/2, 12/3, 13, 14, 15, 16, 17/1, 17/2, 18/1, 18/2, 19, 20, 21, 22, 23, 24/1, 24/2, 24/3, 25, 26, 27/1, 27/2, 29/1, 29/2, 29/3, 29/4, 29/5, 29/6, 29/7, 30, 31, 32, 33, 34, 35, 36/1, 36/2, 36/3, 36/4, 36/74, 37/1A, 37/1B, 37/2, 38/1, 38/2, 39, 40, 41, 42, 43, 44, 45, 47, 48 Part, 48/1, 48/2, 49, 53, 54, 55, 56, 57, 58, 59, 60/1, 60/2, 61, 62/1, 62/2, 63, 64, 65, 66, 67, 68, 69/1, 69/2, 70, 71/1, 71/2, 72, 73/1, 73/2, 75, 76/1, 76/2, 76/3A, 76/3B, 77/1, 77/2, 77/3, 77/4, 78/1, 78/2, 79, 80, 81, 82/1, 82/2, 83, 84, 85/1, 85/2, 85/3, 85/4, 86, 87, 88, 89, 90/1, 90/2, 90/3, 90/4, 90/5, 90/6, 90/7, 92, 93, 94/1, 94/2, 95/1, 95/2, 96, 97, 100/1, 100/2, 101/2, 102, 103/2A1, 103/2A2, 103/2B1, 103/2B2, 103/3A, 103/3B, 103/3C1A, 103/3C1B, 104, 105, 106, 107, 108, 109/1, 109/1A, 109/1B, 110/1, 110/2, 110/3, 111/1, 111/2, 112/1, 112/2, 112/2A, 112/2B, 112/2C, 112/3, 112/4, 113/1, 113/2, 114, 115/1, 115/2, 116, 117, 118, 119/1, 119/2, 119/3, 119/4, 120, 121/1A, 121/1B, 122/1, 122/2, 123, 124/1, 124/2, 125, 126 Part, 127/1A, 127/1B, 127/2A, 127/2B, 127/3, 127/4, 127/5A, 127/5B, 129/1, 129/2, 130, 131, 132/1, 132/2, 133/2, 133/3, 134/1,

	134/2 Part, 134/3, 135/1A, 135/1B, 135/1C, 135/1D, 135/1E, 135/2, 135/3, 135/4, 135/5, 135/6, 136 Part, 137, 138, 139, 140 Part, 141/1 Part, 141/2, 141/3 Part, 141/5, 143, 144/1, 144/2, 145, 148/1, 148/2, 148/3, 148/4, 149, 150, 151/1 Part, 151/2 Part, 152, 153, 154, 155/1, 155/2, 156, 157, 158, 159/1, 159/2, 159/3A, 159/3B, 159/3C1, 159/3C2, 159/3D, 159/4, 159/5, 160, 161, 162, 163, 164, 165, 166/1, 166/2, 166/3, 169/1, 169/2, 170, 171, 172, 173, 174/1, 177, 178/1, 178/2
Commercial	103/3A2, 103/3C3, 146, 147, 174/2A, 174/2B, 174/2C, 175, 176/1, 176/2, 179
Industrial	Nil
Institutional	126 Part, 134/2 Part, 136 Part, 141/1 Part, 141/3 Part, 141/4, 142, 151/1 Part, 176/3
Open Space and Recreational	Nil
Agricultural Use	Nil
Forest and Hill	Nil
Water bodies	Nil
Transportation	1, 2, 28, 50, 51, 52, 91, 98, 99, 101/1, 103/3C1C, 128, 133/1, 134/4, 140 Part, 151/1 Part, 151/2 Part, 151/3, 167, 168
Proposed Road	Nil

Table 96: Salem LPA - Salem Corp. Ward - AA, Block - 17 - Schedule

Ward - AA, Block - 17	
Land Use	Survey Numbers
Residential	2 Part, 2/1, 2/1AF3, 2/2A1, 2/2A2, 2/2AA, 2/2AB1, 2/2AB2, 2/2AC, 2/2AD1, 2/2AD2, 2/2AD3, 2/2AE1, 2/2AE2, 2/2AG1, 2/2AH1, 2/2AH2, 2/2B1, 2/2B3, 2/2E, 2/2F, 2/2F1, 2/2F2, 2/2H Part, 2/2I, 2/2J, 2/2J1, 2/2L, 2/2P, 2/2T, 2/2U2, 2/2W1, 2/2W2, 2/2W3, 2/2W4, 2/2W5, 2/2W7, 2/2W8, 2/2X, 2/2Y, 2/2Z, 4/1, 4A, 6/1, 6/2, 7, 8/1, 8/2, 8/3, 8/4, 8/5, 9, 10, 11, 14/1, 14/2, 14/3, 15, 16, 17/1, 17/2, 18, 19, 20/1, 20/2, 21/1, 22/1A, 22/1C, 23/1 Part, 23/2A, 23/2B, 24/1A, 25/2A, 25/2B, 25/2C, 26/1, 26/2, 26/3A, 26/3B, 26/3C, 26/3D, 26/3E, 26/3F, 26/3G, 27/1A, 27/1B, 27/2, 27/3, 27/4A, 27/4B, 28/1, 28/2, 28/3, 29, 30, 31/1, 31/2, 31/3, 31/4, 32, 33, 34, 36/1, 36/2, 37, 38/1, 38/2, 38/3, 39/1, 39/2, 39/3, 39/4, 40/1A, 40/1B, 40/2, 41/1, 41/2A, 41/2B, 41/2C, 42/1, 42/2, 42/3, 43 Part, 43/1, 43/2, 43/3, 45/1A, 45/1B, 45/2, 46/1, 46/2, 46/3, 46/4, 46/5, 46/6, 46/8, 46/9, 47/1, 47/2, 47/3, 47/4, 49/1, 49/2, 49/3, 49/4, 50/1 Part, 50/2, 52/1, 52/2, 52/3, 53/1A, 53/1B, 53/2, 53/3, 53/4B, 54/2, 54/3, 55/1, 55/2, 55/3, 56/1, 56/2, 56/3, 56/4, 57/1, 57/2, 58/1A, 58/1B, 58/2A, 58/2B, 59/1, 59/2, 60/1, 60/2, 61/1, 61/2, 62/1, 62/2, 63/1, 63/2, 65, 66/1, 66/2, 67/1, 67/2, 68/1, 68/2, 69, 70/1A, 70/1B, 70/2,

	71/1, 71/2, 72/1, 72/2, 72/3, 72/4, 72/5, 73/1, 73/2, 73/3, 74/1, 74/2, 74/3, 75, 77, 81, 82, 83/1, 83/2, 84 Part, 87, 90, 91, 92, 93, 94, 95, 96, 97, 98, 99, 100/1, 100/2, 101, 102, 103, 104, 105, 115, 201, 251/A, 251/B, 252, 253, 254
Commercial	2 Part, 2/2 Part, 2/2B2, 2/2D, 2/2G1, 2/2G2, 2/2H Part, 2/2N, 2/2O, 2/2R, 2/2U1, 23/1 Part, 23/2, 24/1B, 50/1 Part, 106, 107, 108, 109, 110, 111, 113, 116/1, 116/2, 117, 118, 119, 120
Industrial	Nil
Institutional	2/2 Part, 22/1B, 76, 78, 79, 80, 85, 88, 89, 202
Open Space and Recreational	Nil
Agricultural Use	Nil
Forest and Hill	Nil
Water bodies	Nil
Transportation	1, 2/2 Part, 2/2K, 3, 5, 12, 13, 21/2, 22/2, 25/1, 35, 51, 54/1, 84 Part, 86, 112, 114, 121
Proposed Road	Nil

Table 97: Salem LPA - Salem Corp. Ward - AA, Block - 18 - Schedule

Ward - AA, Block - 18	
Land Use	Survey Numbers
Residential	1/1, 1/2, 1/3, 2, 3, 4/1, 4/2A, 4/2B, 4/2C, 4/2D, 4/2E, 5, 6/1, 6/2, 6/3, 8/1, 8/2, 8/3, 8/4, 8/5, 8/6, 9, 10/1, 10/2, 11/1, 11/2, 12, 13/1, 13/2, 14/1, 14/2, 14/3, 15, 16, 17/2, 17/3, 17/4, 17/5, 17/6, 17/8, 17/9, 17/10, 17/11, 17/12, 19/1, 19/2, 19/3, 20/1, 20/2A, 20/2B, 21, 22/1, 22/2, 22/3, 23, 24, 25/1, 25/2, 25/3, 26/1, 26/2, 26/3, 27, 28/1, 28/2, 28/3, 30/1A, 30/1B, 30/1C, 30/1D, 30/1E, 30/2A, 30/2B, 30/2C, 30/2D, 30/2E, 35, 38/1, 38/2, 39, 40/1, 40/2, 40/4, 40/23, 41, 42, 43/1, 43/2, 43/3, 44, 45/1, 45/2, 46, 47/1, 47/2, 48, 49/1, 49/2, 49/3, 50/1, 50/2, 50/3, 50/4, 52/1A, 52/1B, 52/2, 52/3A, 52/3B, 53/1, 53/2, 54, 55, 56/1, 56/2, 56/3, 57, 58, 59/1, 59/2, 59/3, 59/4, 60/1, 60/2A, 60/2B, 61/1, 61/2, 61/3, 61/4, 62/1, 62/2, 62/3, 63/1, 63/2, 64/1, 64/2, 64/3, 64/4, 67/2, 67/3A, 67/3B, 67/4A, 68, 69/1, 69/2, 69/3, 69/4, 70, 71, 72/1, 72/2, 73/1, 73/2, 74, 75/1, 75/2, 76, 77, 78/1, 78/2, 78/3, 79, 80/1, 80/2, 80/3, 80/4, 81, 82, 83/1, 83/2, 84, 85, 86, 88, 89, 90/1, 90/2, 91, 92, 94, 95/1, 95/2, 96/1, 96/2, 96/3, 96/4, 96/5, 96/6, 97, 98, 99, 100, 101/1, 101/2, 102, 103, 104, 105/1, 105/2, 106/1, 106/2, 107, 108/1, 108/2A, 108/2B, 108/2C, 109/1, 109/2, 110, 111, 113, 114/1, 114/2, 115/1A, 115/1B, 115/1C, 115/2A, 115/2B, 115/2C, 116, 117/1, 117/2, 118/1, 118/2, 119/1A, 119/1B, 119/1C, 119/2A, 119/2E, 120, 121, 122, 123/1, 123/2A, 123/2B, 124, 125, 126, 127, 128/1, 128/2, 128/3, 129/1,

	129/2, 130/1, 130/2, 131/1, 131/2, 131/3, 131/4, 132/1, 132/2, 133 Part, 133/1, 133/2A, 133/2B, 133/2C, 133/3, 133/4, 133/5, 134/2, 134/3, 134/4, 135/1, 135/2, 136/1, 136/2, 136/3, 136/4, 136/5
Commercial	36, 37/1, 37/2, 37/3, 67/1, 114/3, 114/4
Industrial	Nil
Institutional	34, 67/4B, 132/3, 132/4
Open Space and Recreational	Nil
Agricultural Use	Nil
Forest and Hill	Nil
Water bodies	Nil
Transportation	7, 17/1, 17/7, 18, 29, 31, 32, 33, 51, 65, 66, 87, 112
Proposed Road	Nil

Table 98: Salem LPA - Salem Corp. Ward - AA, Block - 19 - Schedule

Ward - AA, Block - 19	
Land Use	Survey Numbers
Residential	2, 3, 4, 5, 6, 7, 8, 9, 10, 12, 13, 14, 15, 16, 17, 18, 19, 20, 21, 22, 23, 24, 25, 26, 27, 28, 29, 30, 31, 32, 33, 34, 35, 36, 37, 38, 40, 41, 43, 44, 45, 46, 47, 48, 49, 50, 51, 52, 53, 54, 55, 56, 57, 58, 59, 60, 61, 62, 63, 64, 65, 66, 67, 68, 69, 70, 71, 72, 73, 74, 75, 76 Part, 77, 78, 81, 82, 83, 84, 85, 86, 89, 91, 93, 94, 95, 97, 98, 99, 100, 101, 102, 103, 104, 105, 113, 115, 116, 117, 118, 119, 120, 121, 124, 125, 126, 127, 128, 129, 130, 131, 132, 133, 134, 135, 136, 138, 139, 140, 141, 142, 144, 145, 146, 147, 148, 149, 150, 151, 152, 153, 154, 155, 156, 157, 158, 159, 160, 161, 163, 164, 165, 166, 167, 168, 169, 170, 171, 172, 173, 174, 175, 177, 178, 179, 180, 181, 182, 183, 184, 185, 186, 187, 188, 189, 190, 191, 192, 193, 195, 196, 197, 198, 199, 200, 201, 202, 203, 207 Part, 208, 209, 210, 213, 214, 215, 216, 220, 221, 222, 223, 224, 225, 226, 227, 228, 229, 230, 231, 232, 233, 234, 235, 237, 238, 239, 240, 242, 243, 244, 245, 246, 247/1, 247/2, 247/3, 248, 249, 250, 251, 252, 253, 254, 255, 256, 257, 258, 259, 260, 261, 262, 263, 264, 265, 266, 267, 268, 269, 270, 271, 272, 273
Commercial	76 Part, 80, 87, 88, 204, 205, 206, 211, 212, 217, 218, 276, 277
Industrial	Nil
Institutional	90, 194, 274, 275
Open Space and Recreational	Nil
Agricultural Use	Nil
Forest and Hill	Nil
Water bodies	Nil

Transportation	1, 11, 39, 42, 79, 92, 96, 106, 107, 108, 109, 110, 111, 112, 114, 122, 123, 137, 143, 162, 176, 207 Part, 219, 236, 278, 279, 280
Proposed Road	Nil

Table 99: Salem LPA - Salem Corp. Ward - AA, Block - 20 - Schedule

Ward - AA, Block - 20	
Land Use	Survey Numbers
Residential	1/1A, 5, 6/1, 6/2, 6/3, 6/4, 7/1, 7/2, 8, 9, 10, 11, 12, 15, 17, 18, 19, 20, 21, 22, 23, 24, 25/1, 25/2, 26, 27/1, 27/2A, 27/2B, 28, 29/1, 29/2, 29/3, 29/4, 29/5, 31, 32, 34, 35/1, 35/2, 36/1, 36/2, 36/4, 36/5, 36/6, 36/7, 37, 38, 39, 40, 41, 42, 43/3, 44/1, 44/2, 44/3, 44/4, 45, 46/1, 46/2, 46/3, 46/4, 47, 48, 49, 50/1, 50/2, 50/3, 51, 52/1, 52/2, 53/1, 53/2, 53/3, 54/1, 54/2, 55, 56, 57, 59/1, 59/2, 60/1, 60/2, 61/1, 61/2, 62/1, 62/2, 63/1, 63/2, 64, 65/1, 65/2, 66/1, 66/2, 67, 68, 69, 70, 71, 72, 73/1, 73/2, 73/3, 74, 75/1A, 75/1B, 75/2, 77/1, 77/2A, 77/2B, 77/3, 78/1, 78/2, 79, 80, 81, 82/1, 82/2, 83/1, 83/2, 84, 85, 86, 88, 89, 90, 91, 92/1, 92/2, 93/1, 93/2, 93/3, 93/4, 93/5, 94, 95, 96, 97, 98/1, 98/2, 98/3, 99, 100, 101, 102, 103, 104, 105, 106, 107, 108/1, 108/2, 109/2, 109/3, 111, 112, 113, 114/1, 114/2, 115/1, 115/2, 115/3, 115/4, 116/1, 116/2, 117 Part, 118/1A, 118/1B, 118/1C, 118/2, 118/3 Part, 118/4 Part, 118/5 Part, 186
Commercial	1/1B, 1/1C, 2/1, 2/2, 3/1, 3/2, 4, 109/1, 110
Industrial	Nil
Institutional	13, 14, 33, 58
Open Space and Recreational	Nil
Agricultural Use	118/3 Part, 118/4 Part, 118/5 Part
Forest and Hill	Nil
Water bodies	Nil
Transportation	16, 30, 43/1, 43/2, 76/1, 76/2, 87, 109/4, 117 Part, 118/3 Part, 118/4 Part, 118/5 Part
Proposed Road	Nil

Table 100: Salem LPA - Salem Corp. Ward - AA, Block - 21 - Schedule

Ward - AA, Block - 21	
Land Use	Survey Numbers
Residential	1/1, 1/2, 2, 3, 4, 5, 6, 8, 9/1, 9/2, 9/3, 9/4, 9/5, 10, 11, 12, 13/1, 13/2, 14/1, 14/2, 15, 16/1, 16/2, 17, 18, 19, 20, 21, 22, 23, 24, 25, 26, 27/1, 27/3, 28, 29, 30, 31, 32, 33/1, 33/2, 34/1, 34/2, 37, 38, 39, 40, 41, 42, 43/1, 43/2, 44, 45,

	46, 49, 50, 51, 52, 54/1, 54/2, 54/3, 55/1A, 55/1B, 55/2, 56, 57, 58/1, 58/2, 58/3, 58/4, 58/5, 59/1, 59/2, 60, 61, 62, 63/2 Part, 64/1, 64/2, 64/3, 64/4, 65, 67, 68, 69, 70, 71, 72, 73, 74, 75/1, 75/2, 75/3, 75/4, 76, 77, 78/1, 78/2, 79/1, 79/2, 80/1, 80/2, 81/1, 81/2, 82, 83, 84/1, 84/2, 85/1, 85/2, 86, 87, 88, 89, 90, 91, 92/1, 92/2, 94/1, 94/2, 94/3, 94/4, 94/5, 95/1, 95/2, 95/3, 96/1, 96/2, 96/3, 98, 99/2, 99/3, 99/4, 100/1, 100/2, 101, 102, 103, 106/3, 107/1, 107/2, 108/1, 108/2, 109/1, 109/3, 109/4, 109/5 Part, 110 Part, 111, 115, 116, 117, 118, 119, 120/1, 120/2, 120/3, 121, 122, 123, 124, 125, 126, 127, 128, 130 Part, 131, 132, 133, 134, 135, 136, 137/1, 137/2, 138, 139, 140, 141/1, 141/2, 142, 143/1, 143/2, 144, 145, 146/1, 146/2, 147, 148, 149/2, 152, 153, 154, 155, 156, 157, 158, 159, 160, 161, 162, 163, 164, 165, 166, 168/1, 168/2, 169, 170, 171, 172, 174, 175/1, 176/1, 176/2, 177, 178, 179/1, 179/2, 179/3, 179/4, 180, 181/1, 181/2, 181/3, 181/4, 181/5, 181/6, 182, 183, 184, 185/1, 185/2A, 185/2B, 185/2C, 185/2D, 185/2E, 185/2F, 185/2G, 185/2H, 185/2I, 185/2J, 185/2K Part, 185/2L, 185/2M, 185/2N, 185/2O, 185/2P, 185/2Q, 185/2R, 185/2S, 185/2T, 185/2U, 185/2V, 185/3A, 185/3A2 Part, 185/3AA Part, 185/3AB Part, 185/3AC Part, 185/3AD Part, 185/3AE Part, 185/3AF Part, 185/3AG Part, 185/3AH Part, 185/3AI Part, 185/3AJ Part, 185/3AK Part, 185/3AL, 185/3AM, 185/3AN, 185/3AO, 185/3AP, 185/3B Part, 185/3C, 185/3D, 185/3E, 185/3F, 185/3G, 185/3H, 185/3I, 185/3J, 185/3K, 185/3L Part, 185/3M Part, 185/3N Part, 185/3O Part, 185/3Q, 185/3R Part, 185/3S Part, 185/3T Part, 185/3U, 185/3V, 185/3W, 185/3X Part, 185/3Y, 185/3Z Part
Commercial	63/1, 63/2 Part, 105, 106/1
Industrial	Nil
Institutional	104
Open Space and Recreational	Nil
Agricultural Use	Nil
Forest and Hill	Nil
Water bodies	Nil
Transportation	7, 27/2, 35, 36, 48, 53, 66/1, 66/2, 93, 97, 99/1, 106/2, 109/2, 109/5 Part, 110 Part, 112, 113/1, 113/2, 113/3, 114, 129/1, 129/2, 130 Part, 149/1, 150/1, 150/2, 151, 167, 173, 185/2K Part, 185/3A2 Part, 185/3AA Part, 185/3AB Part, 185/3AC Part, 185/3AD Part, 185/3AE Part, 185/3AF Part, 185/3AG Part, 185/3AH Part, 185/3AI Part, 185/3AJ Part, 185/3AK Part, 185/3B Part, 185/3L Part, 185/3M Part, 185/3N Part, 185/3O Part, 185/3R Part, 185/3S Part, 185/3T Part, 185/3X Part, 185/3Z Part
Proposed Road	Nil

Table 101: Salem LPA - Salem Corp. Ward - AA, Block - 22 - Schedule

Ward - AA, Block - 22	
Land Use	Survey Numbers
Residential	1, 2 Part, 3 Part, 4 Part, 5 Part, 5/1A, 5/1B, 5/1C, 5/2, 6 Part, 6/1 Part, 6/4, 6/8, 7 Part, 7/2, 8, 9 Part, 9/1, 9/2, 9/3, 10 Part, 10/1, 10/2, 11/2, 12/1A Part, 12/1B, 12/1C, 12/1D, 12/1E, 12/1F, 12/1G, 12/1H Part, 12/1J, 12/1K, 12/2, 12/3C, 13/1, 13/2, 13/3, 14, 16, 17, 18, 19, 21, 22, 23, 24/1, 24/2, 24/3, 25, 26, 27, 28, 29, 30, 31, 32, 33/1, 33/2, 33/4, 34/1, 34/2, 34/3, 34/4, 35, 36, 37, 39, 41, 43/1, 43/2, 43/6, 43/7, 43/8, 43/9, 43/11, 43/12, 43/13, 44, 46 Part, 51, 52, 53 Part, 54/2 Part, 55, 56, 57, 58/1, 58/2, 58/5, 58/6, 59/1, 59/2, 59/3, 59/4, 60, 61, 62, 63/1, 63/2, 63/3, 63/4, 64, 65, 66, 68/1, 68/2 Part, 69, 70, 71, 72, 75/1, 75/2, 75/3, 76, 77/1, 77/3, 77/4, 77/5, 77/6, 77/7, 78, 79, 80, 81, 82, 83, 84/1, 84/2, 84/3, 85 Part, 85/1 Part, 85/2, 85/2B, 85/3, 85/3A, 85/3B, 85/4, 85/4A1, 85/4A2, 85/4A3, 85/4A4, 85/4A5, 85/4B, 85/4C4, 85/4D, 85/4E, 85/4E1A, 85/4E1B, 85/4E1C, 85/4E2A, 85/4E2B, 85/4E3, 85/4E4, 85/4G, 85/5, 85/6 Part, 85/7, 85/7B, 85/7C1, 85/7C2, 85/8, 85/9, 85/10, 85/11, 85/12, 85/13, 85/14, 85/15, 85/16, 86/2A
Commercial	3/1, 3/2, 3/3, 3/4, 6/1 Part, 6/2, 6/3, 7/1, 12/1A Part, 12/1H Part, 12/3A, 12/3B, 46 Part, 48/1, 48/2, 49/1, 49/2, 50/1, 50/2, 54/1A Part, 54/1B, 85/7A
Industrial	Nil
Institutional	2 Part, 54/1A Part, 68/2 Part, 73
Open Space and Recreational	Nil
Agricultural Use	46 Part
Forest and Hill	Nil
Water bodies	Nil
Transportation	4 Part, 5 Part, 15/1, 15/2, 20, 33/3, 38, 40, 45, 47, 53 Part, 54/1A Part, 54/2 Part, 67/1, 67/2, 68/2 Part, 74/1, 74/2, 85/1 Part, 85/6 Part, 87
Proposed Road	Nil

Table 102: Salem LPA - Salem Corp. Ward - AA, Block - 23 - Schedule

Ward - AA, Block - 23	
Land Use	Survey Numbers
Residential	1 Part, 4 Part, 5 Part, 8, 10/1, 10/2, 12, 13, 14, 15, 16, 18, 19, 20, 22, 23, 24, 25, 26, 27, 28, 29, 30, 31, 33, 34, 35, 36, 37, 38, 39, 40, 41, 42, 43, 44, 45, 46, 47, 48, 50 Part, 52, 53, 54, 55, 56, 57, 58, 59, 60, 61, 63, 64, 65, 66, 67, 68, 69, 70, 71, 72, 73, 74, 75, 76, 77, 78, 79, 80, 81, 82, 83, 84, 85, 86, 87, 88
Commercial	1 Part, 2, 3, 5 Part, 6, 7, 50 Part

Industrial	Nil
Institutional	Nil
Open Space and Recreational	Nil
Agricultural Use	Nil
Forest and Hill	Nil
Water bodies	Nil
Transportation	1 Part, 4 Part, 9, 11, 17, 21, 32, 49, 51, 62, 89
Proposed Road	Nil

Table 103: Salem LPA - Salem Corp. Ward - AA, Block - 24 - Schedule

Ward - AA, Block - 24	
Land Use	Survey Numbers
Residential	2, 3/1, 3/3, 4/2, 5, 6/1, 6/2, 6/3, 7, 8, 10, 11, 12, 13/1, 13/2, 14/1, 14/2, 16 Part, 18/1, 18/2, 19/1, 19/2, 19/3, 20, 21/1, 21/2, 22, 23, 24/1, 24/2, 25/1, 25/2, 26, 27/1, 27/2, 27/3, 28/1, 28/2, 29, 30, 31/1, 31/2, 32, 33/1, 33/2, 33/3, 33/4, 35, 36, 37, 38, 39, 40, 41, 42, 43/1, 43/2, 44, 45/1, 45/2, 45/3, 45/4, 45/5, 45/6, 46/1, 46/2, 47, 48/1, 48/2, 49, 50/1, 50/2, 51/1, 51/2, 51/3, 51/4, 53/1, 53/2, 54/1, 54/2, 55/1, 55/2, 56, 57/1, 57/2, 58/1, 58/2, 59, 61, 62/1, 62/2, 63, 64/1, 64/2, 64/3, 66/1, 66/2, 67, 68/1, 68/2, 69, 70/1, 70/2, 70/3, 71, 72/1, 72/2, 73/1, 73/2, 73/3, 74, 75/1, 75/2, 76/1, 76/2, 76/3, 77/1, 77/2, 77/3, 78/1, 78/2, 80/1, 80/2, 80/3, 81, 82, 83/1A, 83/1B, 83/1C, 83/1D, 83/2A, 83/2B, 84/1, 84/2, 86/1, 86/2, 87, 88, 89, 90, 91, 92, 93, 94, 96, 97/1, 97/2, 98/1, 98/2, 99/1, 99/2, 101/1, 101/2, 102, 103/1, 103/2, 104/1, 104/2, 105, 106/1, 106/2, 107, 109/1, 109/2, 109/3, 109/4, 110/1, 110/2, 111, 112/1A, 112/1B, 112/2A, 112/2B, 115, 116/1, 116/2, 117/1A, 117/1B, 117/2B, 118, 120/4, 122/2, 122/3, 122/4, 122/5, 123/1, 123/2, 123/3, 124/2, 124/3, 124/4, 125/1, 125/2, 126/1, 126/2, 126/3, 127/1, 127/2, 128, 129, 130, 131/1, 131/2, 131/3, 131/4, 131/5, 131/6, 131/7, 131/8, 132/1, 132/2, 133/1, 133/2, 134/1, 134/2, 134/3, 135/1, 135/2, 135/3, 136/1, 136/2, 137, 138, 139/2, 140 Part, 140/2, 141/1, 141/2, 142/1, 142/2, 142/3, 143/1A, 143/2, 143/3, 144/1B, 146/1, 146/2, 147, 148/1, 148/2, 149/1, 149/2, 149/3, 150/1, 150/2, 150/3, 151/1, 151/2, 152, 153/1, 153/2, 154/1, 154/2A, 154/2B, 155/1, 155/2, 155/3, 155/4, 156, 157, 158, 159/1, 159/2, 160/1, 160/2, 160/3, 160/4, 161, 163/1, 163/2, 163/3, 165/4
Commercial	3/2, 15, 165/1, 165/2, 165/3
Industrial	Nil
Institutional	16 Part, 113

Open Space and Recreational	Nil
Agricultural Use	Nil
Forest and Hill	Nil
Water bodies	Nil
Transportation	1, 4/1, 9, 17, 34, 52, 60, 65, 79, 85, 95, 100, 108, 110/3, 114, 119, 120/1, 120/2, 120/3, 121, 122/1, 124/1, 135/4, 145, 154/2C, 155/5, 162/1, 162/2, 164
Proposed Road	Nil

Table 104: Salem LPA - Salem Corp. Ward - AA, Block - 25 - Schedule

Ward - AA, Block - 25	
Land Use	Survey Numbers
Residential	2, 3, 5, 6, 7, 8, 9, 10, 11, 12, 13, 14, 15, 16, 17, 19, 20, 21, 22, 23, 24, 25, 26, 28, 29, 30, 31, 32, 33, 34, 35, 36, 37, 38, 39, 40, 41, 42, 44, 45, 46, 47, 48, 49, 50, 51, 52, 53, 54, 55, 56, 57, 58, 59, 60, 61, 62, 63, 64, 65, 66, 67, 68, 69, 70, 71, 72, 73, 74, 75, 76, 77, 78, 79, 80, 81, 82, 83, 84, 85, 86, 87, 88, 89, 90, 91, 92, 93, 94, 95, 96, 97, 98, 99, 100, 101, 102, 103, 104, 105, 106, 107, 108, 109, 110, 111, 112, 113 Part, 114 Part, 115, 116, 117, 118, 119, 120, 121
Commercial	113 Part, 114 Part
Industrial	Nil
Institutional	Nil
Open Space and Recreational	Nil
Agricultural Use	113 Part
Forest and Hill	Nil
Water bodies	Nil
Transportation	1, 4, 18, 27, 43, 122
Proposed Road	Nil

Table 105: Salem LPA - Salem Corp. Ward - AA, Block - 26 - Schedule

Ward - AA, Block - 26	
Land Use	Survey Numbers
Residential	2 Part, 3, 4, 5, 7, 8, 9, 10, 11, 12, 13, 14, 15, 16, 17, 18, 19, 20, 21, 22, 23, 24, 25, 26, 27, 28, 29
Commercial	6
Industrial	Nil
Institutional	2 Part

Open Space and Recreational	Nil
Agricultural Use	Nil
Forest and Hill	Nil
Water bodies	Nil
Transportation	1, 30
Proposed Road	Nil

Table 106: Salem LPA - Salem Corp. Ward - AA, Block - 27 - Schedule

Ward - AA, Block - 27	
Land Use	Survey Numbers
Residential	2, 3, 4, 5, 6, 7, 8, 9/1, 9/2, 10, 11, 12, 13, 14, 15, 16, 17, 18, 19, 20, 21, 22, 23, 24, 25, 26, 27, 28, 29, 30, 31, 32, 33, 34, 35, 36, 37, 38, 39, 40, 41, 42, 44, 45, 46, 47, 48, 49, 50, 51, 52, 53, 54, 55, 56, 57, 58, 59, 60, 61/1, 62, 63, 64, 65, 68, 69, 70, 71, 72, 73, 74, 75, 76, 81, 82, 83, 84, 85, 86, 87, 88, 89, 90, 93, 94, 95, 96, 97, 98, 99, 100, 101, 102, 103, 104, 105, 106, 107, 108, 109, 110, 111, 112, 114, 115, 116, 117, 118, 119, 120, 121, 122, 123, 124, 125, 126, 127, 128, 130, 131, 132, 133, 134, 135, 136, 137, 138, 139, 140, 142, 143, 144, 145, 146, 147, 148, 149, 152, 153, 154, 155, 156, 157, 158, 159, 160, 161, 163, 164, 165, 166, 167, 168, 169, 170, 171, 172, 173, 174, 175 Part, 176, 177, 178, 179, 180, 181, 182, 183, 184, 185, 187, 189, 190, 196, 197, 198, 199, 200, 201, 202, 203, 204, 205, 206, 211, 215, 216, 217, 218, 219, 220, 221, 222, 223, 224, 226, 227, 228, 229, 230, 231, 232, 233, 235, 236, 237, 239, 243, 244, 245, 246/1, 246/2, 247/1, 247/2, 248/1, 248/2, 249/1, 249/2, 294
Commercial	66, 67
Industrial	Nil
Institutional	91 Part
Open Space and Recreational	Nil
Agricultural Use	77, 78, 91 Part
Forest and Hill	Nil
Water bodies	61/2
Transportation	1, 43, 79, 80, 91 Part, 92, 113, 129, 141, 150, 151, 162, 175 Part, 186, 188, 191, 192, 193, 194, 195, 207, 208, 209, 210, 214, 238, 242, 250/1, 250/2
Proposed Road	Nil

Table 107: Salem LPA - Salem Corp. Ward - AA, Block - 28 - Schedule

Ward - AA, Block - 28	
Land Use	Survey Numbers
Residential	2/1, 3/1, 3/2, 4, 5/1, 5/2, 6, 7, 8/1, 8/2, 8/3, 8/4, 8/5, 9/1, 9/2A, 9/2B, 10/1, 10/2, 10/3, 10/4, 11/1, 11/2, 12, 13, 14/1, 14/2, 14/3, 15, 16, 17/1, 17/2, 18, 20/2, 20/3, 20/4, 21/1, 21/2, 22/1, 22/2, 23/1, 23/2, 23/3, 24/1, 24/2, 25, 26, 27, 28/1, 28/2, 29/1, 29/2, 30, 31, 32/1, 32/2, 33/1, 33/2, 33/3, 34, 35, 36/1, 36/2, 37/1, 37/2, 38, 39, 40, 41, 42, 44/1, 44/2, 45, 46, 47, 48, 49/1, 49/2, 49/3, 50, 51/1, 51/2, 52/1, 52/2, 52/3, 53, 54, 55/1, 55/2, 55/3, 55/4, 56/1, 56/2, 57/1, 57/2, 58/1, 58/2, 59/1, 59/2, 60, 61, 62/1, 62/2, 63, 64/1, 64/2, 64/3, 64/4, 65, 66, 70, 71/1A, 71/1B, 71/2B, 73 Part, 73/2A, 74 Part, 75/1, 75/2, 75/3, 75/4, 76, 77/1, 77/2, 80/1, 80/2, 81, 82/1A, 82/1B, 82/2, 82/3, 82/4, 83, 84, 85/1, 85/2, 86, 87, 88, 89, 91, 92, 93, 94, 95, 96, 97, 98, 99, 100, 101, 102, 103, 104, 105, 106, 107, 108, 109, 110, 111, 112, 115, 116, 117, 118, 119/1, 119/2, 119/3, 119/4, 120/1, 120/2, 121/1, 121/2, 121/3, 122, 123, 124, 126, 127, 128/1, 128/2, 130/1, 130/2, 130/3, 131, 132, 133/1A, 133/1B, 133/2, 134/1, 134/2, 135, 136, 137, 138/1, 138/2, 139/1, 139/2, 140, 141, 142/1, 142/2, 142/3, 143/1, 143/2, 144/1, 144/2, 146, 147/1, 147/2, 147/3, 148/1, 148/2, 149, 150/1, 150/2, 151, 152, 153, 154, 155, 156/1, 156/2, 158/1, 158/2, 158/3, 158/4, 158/5, 159/1, 159/2, 160/1, 160/2, 161, 162, 163, 164, 165/1, 165/2, 165/3, 165/4, 165/5, 166, 167, 168/1, 168/2, 169, 170/1, 170/2, 171, 172/1, 172/2, 173/1, 173/2, 175/1, 175/2, 176, 177/1, 177/2, 178/1, 178/2, 178/3A, 178/3B, 178/4, 179/1, 179/2, 180, 181/1, 181/2, 182, 183/1, 183/2, 183/3, 184/1, 184/2, 185/1, 185/2, 186, 187, 188/1, 188/2, 189, 191/1, 191/2, 191/3, 192, 193, 194/1, 194/2, 195/1, 195/2, 196, 197, 198/1, 198/2, 198/3, 199, 200, 201/1, 201/2, 202, 203, 204/1A, 204/1B, 204/1C, 204/2, 205, 206, 207, 209, 210/1, 210/2A, 210/2B, 210/2C, 211/1, 211/2, 211/3, 212/1, 212/2, 213, 214, 215/1, 215/2, 216, 217, 218, 219/1, 219/2, 219/3, 219/4, 220/1, 220/2, 221/1, 222/1, 222/2, 223/1, 223/2, 224, 225, 226, 227, 228, 230, 232, 233, 234/1A, 234/1B, 234/1C, 234/1D, 234/1E, 234/2A, 234/2B, 234/2C, 234/2D, 234/2E, 235/1, 235/2, 235/3, 237/1, 237/2, 238, 239/1, 239/2, 240/1, 240/2, 241/1, 241/2, 242
Commercial	2/2, 3 Part, 20/1
Industrial	Nil
Institutional	Nil
Open Space and Recreational	Nil
Agricultural Use	72, 74 Part
Forest and Hill	Nil
Water bodies	Nil

Transportation	1, 19, 43, 67, 68, 69, 75/5, 78, 79, 113, 114, 125, 129, 145, 157, 174, 190, 208, 229, 231, 236, 243/1A, 243/1B, 243/1C, 243/1D, 243/2, 243/3
Proposed Road	Nil

Table 108: Salem LPA - Salem Corp. Ward - AA, Block - 29 - Schedule

Ward - AA, Block - 29	
Land Use	Survey Numbers
Residential	2/1A, 2/1B, 2/2, 3/1, 3/3, 3/4, 4/1, 4/2, 4/3, 5/1, 5/2, 5/4, 5/4B, 5/4C, 5/4D, 5/4E, 6/1A, 6/1B, 6/2A, 6/2C, 6/3, 6/4, 6/5, 6/6, 7/1, 7/2, 7/3A, 7/3B, 8/1, 8/2, 9/1, 9/2, 9/3, 9/4A, 9/4B, 9/5, 9/6A, 9/6B, 9/7, 9/8, 11/1, 11/2, 12, 14, 15, 16, 17/1, 17/2, 19, 20, 21, 22, 23, 25, 26, 27/1, 27/2, 27/3, 28/1, 28/2, 30, 31, 32, 33/1, 33/2, 34, 35/1, 35/2, 35/3, 35/4A, 35/4B, 36/1, 36/2, 36/3, 38/1, 38/2, 38/3, 38/4, 38/5, 39/1, 39/2, 39/3, 39/4, 41/1, 41/2, 42/1, 42/2, 43/1, 43/2, 44, 45/1A, 45/1B, 45/2, 46, 47/1, 47/2A, 48 Part, 48/2B, 49, 50, 51/1, 51/2, 52, 53, 54/1, 54/2, 56, 57, 58/1, 58/2, 58/3, 58/4, 58/5, 58/6, 59, 60, 61, 63/1, 63/2, 64/1, 64/2, 65/1, 65/2, 66 Part, 67, 68/1, 68/2, 69, 70, 71/1, 71/2, 72/1, 72/2, 73/1, 73/2, 74/1, 74/2, 75/1, 75/2, 76, 77, 78, 79/1, 81, 82/1, 82/2, 82/3, 82/4, 83, 84/1, 84/2, 85, 86 Part, 87, 88, 89/1, 89/2, 90/1A, 90/1B, 90/1C, 90/1D, 90/1F, 90/2A, 90/2B, 90/2C, 91, 92/1, 92/2, 93, 94, 95, 96, 97, 98, 99, 100/1, 100/2, 100/3, 101, 102/1, 102/2, 103/1, 103/2, 104/1, 104/2, 104/3, 105, 106/1, 106/2, 106/3
Commercial	66 Part
Industrial	Nil
Institutional	Nil
Open Space and Recreational	Nil
Agricultural Use	Nil
Forest and Hill	Nil
Water bodies	Nil
Transportation	1/1, 1/2, 1/3, 1/4, 3/2, 3/5, 5/3, 10, 13, 18, 24, 29, 37/1, 37/2, 40, 55, 62, 79/2, 80, 82/5, 86 Part, 106 Part
Proposed Road	Nil

Table 109: Salem LPA - Salem Corp. Ward - AA, Block - 30 - Schedule

Ward - AA, Block - 30	
Land Use	Survey Numbers
Residential	2/1, 2/2, 2/3A, 2/3B, 2/4, 3, 4, 5, 6/1, 6/2, 7, 8, 9/1, 9/2, 11/1, 11/2, 12/1, 12/2, 12/3, 13, 14, 15, 16, 17/1, 17/2, 18, 19/1, 19/2, 19/3, 21, 22, 23/1,

	23/2, 23/3, 24, 25, 26/1, 26/2, 26/3, 27/1, 27/2, 28, 29/1, 29/2, 30/1, 30/2, 31/1, 31/2, 32, 33, 34/1, 34/2, 35, 37, 38, 39/1, 39/2A, 39/2B, 39/2C, 40, 41, 42/1, 42/2, 43/1, 43/2, 43/3, 43/4, 43/5, 43/6, 44/1, 44/2, 45, 46, 47/1A, 47/1B, 47/2, 48/1, 48/2, 48/3, 49/1, 49/2, 50, 52/1A, 52/1B, 52/2, 52/3, 53/1, 53/2, 53/3, 53/4, 53/5, 53/6, 53/7, 54/1A, 54/1B, 54/2, 55/1, 55/2, 55/3, 55/4, 55/5, 56/1, 56/2, 56/3, 57/1, 57/2, 57/3, 58/1, 58/2, 59/1, 59/2, 60/1, 60/2A, 60/2B, 61/1, 61/2, 61/3, 61/4, 61/5, 61/7, 62, 63/1A, 63/1B, 63/1C, 63/2, 65/1B, 65/1C, 65/2, 66, 67/1, 67/2, 67/3, 68/1, 68/2, 68/3, 69/1, 69/2A, 69/2B, 69/3A, 69/3B, 70/1, 70/2, 70/3, 71/1, 71/2, 71/3, 72, 73, 74, 76/1, 76/2, 77/1, 77/2, 77/3, 77/4, 77/5, 77/6, 78/1, 78/2A, 78/2B, 78/3, 78/4, 79, 80, 81, 82/1, 82/2, 83/1, 83/2, 84, 85, 86, 88/1, 88/2, 88/3, 88/4, 89, 90/1, 90/2, 91, 92/1, 92/2, 93/1, 93/2, 93/3, 93/4, 94/1, 94/2A, 94/2B, 96, 97, 98, 99, 100, 101, 102 Part, 102/1, 102/1D3, 102/2, 102/3, 104/1, 104/2, 104/3, 104/4, 104/5, 105, 106, 107, 108, 109, 110/1, 110/2, 110/3, 110/4, 110/5, 110/6, 111
Commercial	110/7, 110/8, 112, 113
Industrial	Nil
Institutional	Nil
Open Space and Recreational	Nil
Agricultural Use	63/3, 64
Forest and Hill	Nil
Water bodies	Nil
Transportation	1, 10, 20, 36, 51, 61/6, 65/1A, 75, 87/1, 87/2, 95, 103, 114/1, 114/2
Proposed Road	Nil

Table 110: Salem LPA - Salem Corp. Ward - AA, Block - 31 - Schedule

Ward - AA, Block - 31	
Land Use	Survey Numbers
Residential	2, 3, 4, 5, 6, 7, 8, 9, 10, 11, 12, 14, 15/1, 15/2, 15/3, 16, 17, 18, 19, 20, 21, 22, 23, 24, 25, 26, 27/1, 27/2, 27/3, 27/4, 27/5, 28/1, 28/2, 28/3, 28/4, 28/5, 28/6, 28/7, 31, 32, 33, 34/1, 34/2, 35, 36/1, 36/2, 37, 38, 39, 40, 41/1, 41/2, 41/3, 42, 43, 44, 45, 46, 47, 48, 49, 50, 51, 52, 53/1, 53/2, 54/1, 54/2, 55, 56, 57, 58, 59/1, 59/2, 60, 61, 62/1, 62/2, 63, 64, 65, 66/1, 66/2, 66/3, 66/4, 66/5, 66/6, 66/7, 66/8, 67/1, 67/2, 69/1A, 69/1B, 69/1C, 69/1D, 69/1E, 69/1F, 69/1G, 69/1H, 69/2, 70/1, 70/2, 71/1, 71/2, 72/1, 72/2, 72/3, 73, 74, 75/1, 75/2, 75/3, 76/1, 76/2, 76/3, 77, 78, 79, 80, 81/1, 81/2, 82, 83/1, 83/2, 83/3, 84, 85, 86, 87, 88/1, 88/2, 89/1, 89/2, 89/3, 96 Part, 96/2B, 96/2C, 96/2D, 96/2E, 96/2F1, 96/2F2, 97/1A, 97/1B, 97/1C, 97/2A, 98, 99, 100/1,

	100/2, 100/3 Part, 101/1, 101/2, 101/3, 101/4, 101/5, 101/6, 102/1, 102/2, 102/3, 102/4
Commercial	91, 92, 93, 94/1, 95
Industrial	Nil
Institutional	1, 90, 100/3 Part
Open Space and Recreational	Nil
Agricultural Use	Nil
Forest and Hill	Nil
Water bodies	Nil
Transportation	13, 29, 30, 68, 94/2, 103
Proposed Road	Nil

Table 111: Salem LPA - Salem Corp. Ward - AA, Block - 32 - Schedule

Ward - AA, Block - 32	
Land Use	Survey Numbers
Residential	10/1, 10/3 Part, 10/4, 10/5, 10/6, 10/7A, 10/7B Part, 10/10, 10/11, 10/12A, 11/1, 11/2 Part, 11/3A, 11/3B, 12 Part, 12/B1, 12/B2, 13/1, 13/2, 13/3, 13/6, 13/A, 13/B, 14/1, 14/2, 14/A, 14/B, 15/A, 15/D, 16 Part, 16/1D, 16/1E1, 16/1E2, 16/1F, 16/1G, 16/1H1, 16/1H2, 17, 18 Part, 19 Part, 19/2, 20 Part, 20/A, 20/B, 21 Part, 21/A, 21/B, 21/C, 21/D, 21/E, 21/F, 22, 23, 24 Part, 24/1J1, 24/1J2, 24/1J3, 24/1J4, 24/A, 24/B, 24/C, 24/D, 24/E, 24/F, 24/G, 24/H, 24/I, 24/J, 25, 26, 27, 29/3, 30/1, 30/2, 32, 33, 34, 35/1, 35/2, 36, 37, 38/1, 38/2A, 38/2B, 39/1, 39/2, 40/1, 40/2, 41, 42, 43, 44, 45, 46, 47, 48, 51/1AA, 51/1AB, 51/1AC1, 51/1AC2, 51/1AD, 51/1AE, 51/1AF1, 51/1AF2, 51/1AG1 Part, 51/1AG2, 51/1AG3, 51/1AG4, 51/1K1A, 51/1K1B, 51/1K1C, 51/1K1D, 51/1K2, 51/1L, 51/1M, 51/1O, 51/1P, 51/1Q, 51/1R1, 51/1R2, 51/1S, 51/1U1A Part, 51/1U1B2C, 51/1U1B3, 51/1U1C2, 51/1U1C3, 51/1U1C4, 51/1U1C5, 51/1U2, 51/1V, 51/1W1, 51/1W2, 51/1W3, 51/1W4, 51/1X, 51/1Y, 51/1Z1, 51/1Z2, 51/ (2A TO 2E), 52/1A, 52/1B, 52/1C, 52/1D, 52/1E, 52/1E1, 52/1G, 52/1H, 52/3, 75/1, 75/2, 111, 112, 113 Part, 113/A, 113/B, 113/C, 114 Part
Commercial	2, 3, 4, 5, 6/1, 6/2, 7, 9, 10/2, 10/3 Part, 10/7B Part, 10/9, 11/2 Part, 11/3, 13/4, 13/5, 15/B, 15/C, 19/1, 24 Part, 49 Part
Industrial	Nil
Institutional	24 Part, 29 Part, 50
Open Space and Recreational	Nil
Agricultural Use	49 Part
Forest and Hill	Nil

Water bodies	Nil
Transportation	1/1, 1/2, 8, 10/8, 16 Part, 16/1A, 18 Part, 28, 31, 51/1AG1 Part, 51/1N, 51/1U1A Part, 51/1U1B1, 51/1U1B2A, 51/1U1B2B, 51/1U1C1, 52/2, 114 Part
Proposed Road	Nil

Table 112: Salem LPA - Salem Corp. Ward - AA, Block - 33 - Schedule

Ward - AA, Block - 33	
Land Use	Survey Numbers
Residential	Nil
Commercial	Nil
Industrial	Nil
Institutional	Nil
Open Space and Recreational	Nil
Agricultural Use	1
Forest and Hill	Nil
Water bodies	Nil
Transportation	2
Proposed Road	Nil

Table 113: Salem LPA - Salem Corp. Ward - AA, Block - 34 - Schedule

Ward - AA, Block - 34	
Land Use	Survey Numbers
Residential	1/1, 1/2, 2, 3/1, 3/1A, 3/1B, 3/1C, 3/2, 3/2B, 3/2C, 3/3C, 5, 6, 8/1A, 8/1B, 8/2, 9, 10, 11, 12, 13/1, 13/2, 13/3, 14, 15, 16, 17, 18, 19/1, 20/A, 20/B, 21/1A, 21/1B, 21/1C, 21/2, 21/3, 21/A, 21/B, 21/C, 22/1, 22/2, 23, 24/1, 24/2, 25/1, 25/2, 26, 27, 28/1A, 28/1B, 28/1C, 28/1D, 28/1E, 28/2A, 28/2B, 29/1, 29/2, 31/1, 31/2 Part, 32/1, 32/2A, 32/2B, 33, 34, 35, 36, 37/1, 37/2, 37/3, 38, 39/1, 39/2, 40, 41, 42/1, 42/2, 42/3, 43/1, 43/2, 43/3, 44, 45/1, 45/2, 45/3, 47/1, 47/2, 48, 49, 50, 51, 52, 53/2, 54/1, 54/1A, 54/2, 54/2A, 55/1B, 55/2B, 56/1, 56/2, 56/3, 56/4, 58, 59/1, 59/2, 61/1A, 61/1B, 61/2A, 61/2B, 62, 63, 64, 65, 66, 67 Part, 67/1, 67/2, 67/3, 68, 69, 70/1, 70/2, 71 Part, 72, 73/1, 73/2, 74, 75/1, 75/2, 75/3, 78/1, 78/2, 79, 80, 81, 82, 83, 84/1, 84/2, 85/1, 85/2, 86/1A, 86/1B, 88/1A, 88/1B, 88/1C, 88/1D, 89, 90/1, 90/2, 91, 92/1A, 92/1B, 92/2, 93/1, 93/2, 94/1, 94/2, 95, 96, 97, 99/2, 100/2, 101/1, 101/2, 101/3, 101/4, 102/1A, 102/1B, 102/1C, 102/1E, 102/2, 104/1, 104/2, 104/3, 104/4, 104/5, 104/6, 104/7, 104/9, 104/10, 104/11,

	104/12, 104/14, 104/15, 104/16, 104/17, 104/18, 104/19, 105/1A, 105/1B, 105/2, 106, 107/1, 108/1, 108/2, 108/3, 109, 110/2, 110/3, 110/4, 111, 112, 113, 114, 115, 116, 117, 118, 119, 120/1, 120/2, 121, 122, 123/1, 123/2, 123/3, 124/1, 124/2, 124/3, 126, 127, 128, 129, 130, 131, 133, 134, 135/1A, 135/2, 135/3B, 135/4A, 135/4B, 135/4C, 170/2
Commercial	86/2
Industrial	Nil
Institutional	76 Part, 99/1 Part
Open Space and Recreational	Nil
Agricultural Use	Nil
Forest and Hill	Nil
Water bodies	Nil
Transportation	7, 19/2, 20 Part, 28/1F, 30, 31/2 Part, 46, 53/1, 60, 71 Part, 76 Part, 77, 87, 88/2A, 88/2B, 98, 99/1 Part, 100/1, 102/1D, 103, 104/8, 104/13, 110/1, 125, 132, 135/1B, 135/3A
Proposed Road	Nil

Table 114: Salem LPA - Salem Corp. Ward - AA, Block - 35 - Schedule

Ward - AA, Block - 35	
Land Use	Survey Numbers
Residential	3, 5, 6, 8 Part, 9 Part, 10/1 Part, 14/1, 14/2, 14/3, 14/4, 14/5, 15, 16, 17, 18, 19, 20, 21/1A, 21/1B, 21/2, 21/3, 21/4A, 21/4B, 22, 23, 24, 25 Part, 26 Part, 27, 28, 29, 30, 31/1, 31/2, 32, 33, 34, 35, 36/1, 36/2, 37, 38, 39, 41, 42, 43, 44, 45, 46, 47, 48, 50, 51/1, 51/2, 51/3, 51/4, 52, 55/1, 55/2, 56, 57, 58/1, 58/2, 58/3, 58/4, 59, 60/1, 60/2, 61/1, 61/2, 62/1, 62/2, 62/3, 62/3A, 62/3B, 63/1, 63/2, 64, 65, 67/2, 67/3, 67/4A, 67/4B, 67/5A, 67/5B, 67/6, 70
Commercial	2, 4/1, 4/2A, 4/2B, 7, 8 Part, 9 Part, 10/2, 11, 12, 26 Part
Industrial	Nil
Institutional	10/1 Part
Open Space and Recreational	Nil
Agricultural Use	Nil
Forest and Hill	Nil
Water bodies	Nil
Transportation	1/1, 1/2, 13, 25 Part, 40/1, 40/2, 49, 53, 54, 66, 67/1, 68, 69
Proposed Road	Nil

Table 115: Salem LPA - Salem Corp. Ward - AA, Block - 36 - Schedule

Ward - AA, Block - 36	
Land Use	Survey Numbers
Residential	2 Part, 3, 4/2, 5, 6/1, 6/2, 7/1, 7/2, 7/3, 7/13, 8, 9, 10, 11, 12, 13, 15, 16/A, 16/B, 16/C, 17/1, 17/2, 17/3, 17/4, 17/5A, 17/5B, 17/5C, 17/6A, 17/6B, 17/8, 17/9, 17/10, 18/1, 18/3, 20/1, 20/2, 20/3, 20/4, 20/5, 20/6, 21, 22/1, 22/2, 22/3, 22/4, 23/1, 23/2, 24, 25/1A, 25/1B, 25/2, 25/3, 26/1, 26/2, 27/1, 27/2, 28, 29/1A, 29/1B, 29/1C, 29/1D, 29/1E, 29/2A, 29/2B, 30/1, 30/2, 31/1, 31/2, 33, 34, 35, 36, 37, 38, 39/1A, 39/1B, 39/2A, 39/2B, 40, 41, 42/1, 42/2A, 42/2B, 44/1, 44/2, 44/2A, 44/2B, 45, 46, 47/1, 47/2, 48, 49, 50, 52/1, 52/2, 53, 54, 55, 56, 57, 58/1, 58/2, 58/3, 59/1, 59/2, 59/3, 59/4, 60, 61, 63/1, 63/2, 63/3, 63/4A, 63/4B, 63/5, 63/6A, 63/6B, 63/7, 63/8, 63/9A, 63/9B, 64/1, 64/2, 65, 66, 67, 68/1, 68/2A, 68/2B, 69, 70/2A, 70/2B, 70/3, 71, 72, 73, 74, 75, 76, 77/1, 77/1A, 77/1B, 77/2, 78, 80/1, 80/2, 81/1, 81/2, 82, 83/2, 84, 85, 86, 87/1, 87/2, 87/3, 87/4, 87/5, 88/1, 88/2, 89, 90/1, 90/2, 91, 92, 93/1, 93/2, 94/1, 94/2, 95/1, 95/2
Commercial	Nil
Industrial	Nil
Institutional	2 Part
Open Space and Recreational	Nil
Agricultural Use	Nil
Forest and Hill	Nil
Water bodies	Nil
Transportation	1, 2 Part, 4/1, 7/14, 14, 17/7, 17/12, 18/2, 18/4, 19/1, 19/2, 32, 43, 44/4, 62, 79, 83/1, 96/2
Proposed Road	Nil

Table 116: Salem LPA - Salem Corp. Ward - AA, Block - 37 - Schedule

Ward - AA, Block - 37	
Land Use	Survey Numbers
Residential	2/1, 2/2, 3/1, 3/2, 4/1, 4/2, 4/3, 5, 6, 7, 8, 9/1, 9/2, 10, 11, 12/1, 12/2, 13, 14/1, 14/2, 14/3, 14/4, 18/1A, 18/1B, 19, 20, 21, 22/1A, 22/1B, 22/1C, 22/2, 23, 24, 25/1, 25/2, 26/1, 26/2, 26/3, 27/1, 27/2, 28/1, 28/2, 29, 30, 33, 34, 35, 36, 37, 38, 39/1, 39/2, 40, 41/1, 41/2, 42/1, 42/2, 43, 44/1, 44/2, 45/2, 45/3, 46, 47, 48, 49, 50/1, 51, 52, 53 Part, 54/1, 54/2, 54/3, 55, 56, 57, 58 Part, 59, 60, 61, 62/1, 62/2, 64, 65, 66, 67/2, 67/3, 68, 69, 70, 71/1, 71/2, 72, 73, 74, 75/1, 75/2, 76, 79/1, 79/2, 80, 81, 82, 83, 84, 85, 86, 87, 88/1, 88/2, 89, 90/1, 90/2, 91, 92/1, 92/2, 92/3, 92/4A, 92/4B, 94/1, 94/2, 94/3, 94/4,

	95, 96, 97/1, 97/2, 98, 99, 101/1, 101/2, 102/1, 102/2, 102/3, 103/1, 103/2, 104/1, 104/2, 105/1A, 105/1B, 105/2, 106, 107/1, 107/2, 107/3, 107/4, 108/1, 108/2, 109, 110/1, 110/2, 110/3, 111, 112, 113, 114, 115, 117, 118/1, 118/2, 119, 120, 121, 122, 123, 124, 126/1A, 126/1B, 126/2, 126/3, 126/4, 127/1, 127/2, 128/1, 128/2, 129/1, 129/2, 130/1, 130/2, 131, 132, 133, 134, 135, 136, 137, 141, 142, 143/1, 143/2, 144/1, 144/2, 144/3, 144/4, 144/5, 145/1, 145/2, 146, 147, 149, 150/1, 150/2, 151, 152, 153, 154, 155, 156, 157/1, 157/2, 158, 159, 160, 162, 163, 164/2, 165/2A, 165/2B, 165/2C, 165/2D, 166, 167, 169, 170, 171, 173, 174, 175, 176, 177, 180, 181, 182, 183/1, 183/2, 183/3, 184/1, 184/2
Commercial	Nil
Industrial	Nil
Institutional	15, 140
Open Space and Recreational	Nil
Agricultural Use	Nil
Forest and Hill	Nil
Water bodies	Nil
Transportation	1, 16, 17, 18/2A, 18/2B, 31, 32, 45/1, 50/2, 53 Part, 58 Part, 63, 67/1, 77, 78, 93, 100, 116, 125, 138, 139, 148, 161, 164/1, 165/1, 168, 172, 178, 179, 185
Proposed Road	Nil

Table 117: Salem LPA - Salem Corp. Ward - AA, Block - 38 - Schedule

Ward - AA, Block - 38	
Land Use	Survey Numbers
Residential	2, 3, 4/1, 4/2, 5/1A, 5/1B, 5/2, 7, 8/1, 8/1A, 8/1B, 8/2, 10/1A1, 10/1A2, 10/1B, 10/1C, 10/1D, 10/1E, 11, 12/1, 12/2, 13, 14, 15, 16, 17, 19/1, 19/2, 19/2C, 21, 22, 23/1, 23/2, 23/3, 24, 25, 26/1, 26/2, 27, 28, 29/1, 29/2, 29/3, 30, 31, 33, 34, 37/1, 37/2, 38/1A, 38/1B, 38/1C, 38/2A, 38/2B, 38/2C, 38/2D, 39, 40, 41/1A, 41/1B, 41/1C, 41/1D, 41/1E, 41/2, 42, 44, 45/1, 45/2, 46, 47/1, 47/2, 49, 50, 51/1, 51/2, 52, 53, 54/1, 54/2, 55, 56/1, 56/2, 57, 58, 59/1, 59/2, 61/1, 61/2, 62 Part, 62/2, 63/1, 63/2, 64, 65/1, 65/2, 66/1, 66/2, 67, 68/1, 69/1, 69/2, 70, 71, 72, 73, 74, 75, 76, 77, 78, 79, 80, 81/1, 81/2, 81/3, 82, 83, 85, 86, 87/1, 87/2, 87/3, 87/4, 88/1, 90, 91, 92/1A, 92/1B, 92/1C, 92/2A, 94 Part, 95/1, 95/2, 96, 97, 98/1, 98/2, 100, 101, 102, 103, 104, 105/1, 105/2, 106/1, 106/2, 107, 108, 109/1, 109/2, 109/3, 110, 111, 112, 113, 114/1, 114/2, 115, 116, 117/1, 117/2, 118, 120, 121, 122, 123/1, 123/2A, 123/2B, 123/2C1, 123/2C2, 124, 126, 127, 128
Commercial	Nil
Industrial	Nil

Institutional	94 Part
Open Space and Recreational	Nil
Agricultural Use	Nil
Forest and Hill	Nil
Water bodies	Nil
Transportation	1, 6, 9/2, 9/3, 9/4, 9/5, 9/6, 18, 32, 35, 36/1, 36/2, 36/2A, 36/2B, 43, 48, 60, 84, 89, 92/1D, 92/2B, 93, 99, 119, 125, 129
Proposed Road	Nil

Table 118: Salem LPA - Salem Corp. Ward - AA, Block - 39 - Schedule

Ward - AA, Block - 39	
Land Use	Survey Numbers
Residential	2, 3, 4, 5, 6, 7, 8, 9/1, 9/2, 10, 11, 12, 13, 14, 16, 17, 18/1, 18/2, 19, 20/1, 20/2, 21/1, 21/2, 21/3, 22, 23/1, 23/2, 23/3, 23/4, 24/1, 24/2, 25/1A, 25/1B, 25/2, 26, 28, 29, 30/1, 30/2, 31, 34/1, 34/2, 35/1, 35/2, 35/3, 36/1, 36/2, 37/1, 37/2, 37/3, 38/1, 38/2, 39, 40, 42/1, 42/2, 42/3, 43/1, 43/2, 43/3, 43/4, 44, 45/1, 45/2, 46/1A, 46/1B, 46/1C, 46/1D1, 46/1D2, 46/2, 47, 48, 49/1, 49/2, 50/1, 50/2, 50/3, 50/4, 50/5, 51, 52/1, 52/2, 53, 54/1, 55/1, 56, 57/1, 58/1A, 58/1B, 59/1, 60, 61/1, 61/2, 63/1A, 63/1B, 63/1C, 63/1D, 64/1, 66/1, 66/2, 67, 68, 69, 71, 72/1, 72/2, 73, 75, 76/1, 76/2, 76/3, 77/1, 77/2, 77/3, 77/4, 78/1, 78/2, 79, 80, 81/1, 81/2, 82, 83, 84/1, 84/2, 85/1, 85/2, 86/1A, 86/1B, 86/1C, 86/2, 87, 88/1, 88/2, 89/1A, 89/1B, 89/2, 91/1, 91/2, 92, 93, 94/1, 94/2, 95, 96, 98/2, 99/1A, 99/1B, 99/1C, 99/2A, 99/2B, 100, 101, 102/1, 102/2, 103/1, 103/2, 104, 105, 106, 109/1, 109/2, 110/1, 110/2, 111/1, 111/1A, 111/1B, 111/2B, 112/1, 112/2, 113/1, 113/2, 114/1, 114/2, 115, 116, 117/1, 117/2A, 117/2B, 117/2C, 117/2D, 118, 119, 120, 121, 123/1, 123/2, 124, 125/1, 125/2, 125/3, 126, 127/1, 127/2, 128/1, 128/2, 129/1, 129/2, 129/3, 129/4, 129/5, 129/6, 129/7, 131, 132, 133/1, 133/2, 134/1, 134/2, 135/1, 135/2, 138/2, 139, 140, 141/1, 141/2, 141/3, 141/4, 142, 143/1, 143/2, 144, 145/1, 145/2, 146/1, 146/2, 147, 149, 150/2, 151/1, 151/2, 152/1, 152/2, 153, 154, 155, 156/1, 156/2, 157, 158, 159/1, 159/2, 161/1A, 161/1B, 161/2A, 161/2B, 161/2C, 162/1, 162/2, 164/1, 164/2, 164/3, 164/4, 164/5, 164/6, 164/7, 165, 166/1, 166/2, 166/3, 167, 168, 169/1A, 169/1B, 169/2A, 169/2B, 170, 171, 172/1, 172/2, 172/3, 172/4, 172/5, 172/6, 173/1, 173/2, 173/3, 174/1, 174/2, 175, 176, 177 Part, 177/1, 177/2, 177/3, 177/4, 179/1, 179/2, 179/3, 180/1, 180/2, 181/1, 181/2, 181/3, 182/1, 182/2, 182/3, 182/4, 183/1, 183/2, 184/1, 184/2, 184/3, 184/4, 185/1, 185/2, 186/1, 186/2, 186/3, 187, 188, 189/1, 189/2, 189/3, 190/1, 190/2, 191, 192/1, 192/2, 193, 195/1, 195/2, 195/3, 196/1, 196/2A, 196/2B

Commercial	137/2
Industrial	Nil
Institutional	32
Open Space and Recreational	Nil
Agricultural Use	Nil
Forest and Hill	Nil
Water bodies	Nil
Transportation	1, 15, 27/1, 27/2, 33, 41, 54/2, 55/2, 57/2, 58/2, 59/2, 62/1, 62/2, 63/2, 64/2, 65, 70, 90, 97, 98/1, 107, 108/1, 108/2, 122, 130, 136, 137/1, 137/3, 148/1, 160, 194, 197
Proposed Road	Nil

Table 119: Salem LPA - Salem Corp. Ward - AA, Block - 40 - Schedule

Ward - AA, Block - 40	
Land Use	Survey Numbers
Residential	3, 4, 5/1, 5/1A, 5/1B, 5/2, 5/3, 6/1, 6/2A, 6/2B, 7, 10/1, 10/2, 10/3, 11/1A, 11/1B1, 11/1B2, 11/1B3, 11/2, 12/1, 12/2, 13, 14/1, 14/2, 14/3, 15, 16, 18, 19/1, 19/2, 20/1, 20/2, 21, 22, 23, 24, 25, 26/1, 26/2, 26/3, 27, 28/1, 28/2, 28/3, 29, 30/1, 30/2, 31, 32, 33, 35, 36/1, 36/2B, 36/2C, 36/2D, 36/3A, 36/3B, 36/3C, 37/1, 37/2, 38/1, 38/2, 39/1, 39/2, 40/1, 40/2, 40/3, 40/4, 40/5, 40/6, 41, 42, 43, 45/1, 45/2, 46/1, 46/2, 46/3, 47/1, 47/2, 47/3, 47/4, 47/5, 49/1, 49/2, 49/2A, 50/1, 50/2 Part, 51, 52/1, 52/2A, 52/2B, 53/1, 53/2, 54 Part, 55, 56/1, 56/2, 57, 58/1, 58/2, 59/1A, 59/1B, 59/2A, 59/2B, 59/3, 60, 61, 63/1A, 63/1B, 63/2, 63/3, 63/4, 64, 65/2, 66 Part, 67 Part, 68 Part, 69/1, 69/2, 70/1, 70/2, 70/3, 71, 72, 73, 74, 75, 76, 77, 78/1, 78/2, 79, 80/1, 80/2, 81/1, 82, 83, 84, 87/1, 87/2, 87/2B, 87/2C, 87/2D, 88/1, 88/2, 89, 90/1, 90/2, 90/3, 90/4, 91, 93/1A, 93/1B, 93/2, 95, 96, 97/1, 97/2, 97/3, 97/4, 98, 99/2A, 99/2B, 99/3, 100/1A2, 100/1A3, 100/1A4, 100/1A5, 100/1A6, 100/1B, 100/2A, 100/2B, 100/3B, 101/1A, 101/1B, 101/1C, 101/2, 101/2A, 101/2B, 101/2C, 101/2D, 101/3A1, 101/3A2, 101/3A3, 101/3B, 103/1, 103/2, 103/3, 103/4, 103/5, 104, 105, 106, 107/1, 107/2, 108, 109, 110, 111
Commercial	Nil
Industrial	Nil
Institutional	Nil
Open Space and Recreational	Nil
Agricultural Use	94
Forest and Hill	Nil

Water bodies	Nil
Transportation	1, 2, 8, 9, 17, 26/4, 34, 36/2A, 44, 48, 50/2 Part, 54 Part, 62/1, 62/2, 65/1, 66 Part, 67 Part, 68 Part, 81/2, 85, 86, 92, 99/1, 100/3A, 102
Proposed Road	Nil

Table 120: Salem LPA - Salem Corp. Ward - AA, Block - 41 - Schedule

Ward - AA, Block - 41	
Land Use	Survey Numbers
Residential	2, 3, 4, 5, 6/1, 6/3, 6/4, 7/2, 7/3, 7/4, 7/6A, 7/6B, 8/1A, 8/1B, 8/2A, 8/2B, 8/3, 8/4A, 8/4B, 8/4C, 8/5, 8/6, 8/7, 8/8, 8/9A, 8/9B, 8/9C, 8/10A, 8/10B, 8/10C, 8/11, 8/12A, 8/12B, 8/13, 8/14A, 8/14B, 8/15A, 8/15B, 8/15C, 8/15D, 8/15E, 8/15F, 8/15G, 9/1, 9/2, 9/3, 9/4, 9/5, 9/6, 9/7, 9/8, 9/9, 9/10, 9/11, 9/12, 11, 12 Part, 13 Part, 14 Part, 15, 17, 18, 19/1, 19/2, 21/1, 21/2, 21/3, 22/1, 22/2, 23, 24 Part, 24/1B, 27/1B, 27/2 Part, 28/1A, 28/2A, 30, 31, 32, 33/1, 33/2, 33/3, 34, 35/1A, 35/1B, 35/1B1, 35/1B2, 35/1B3, 35/1C, 35/1E, 35/2, 35/2B2, 35/2B3, 36, 37, 40/1, 40/2, 41/1, 41/2A, 41/2C, 41/2D, 42/1A, 42/1B, 42/2, 43/1A, 43/1B, 43/1C, 43/1D, 43/1E, 43/2A, 43/2B, 43/2C, 44/1A, 44/1B, 44/1C, 44/4A, 44/4B, 44/4C, 46 Part, 46/1A, 46/1B, 46/1C, 46/1D, 46/2A, 46/2B, 46/2C, 46/2D, 46/2E, 46/2F, 46/5A, 47/1A, 47/1B, 47/1C, 47/2B, 47/2C, 48/1, 48/2A, 48/2B, 48/5B, 48/5C, 48/6C1, 48/6C2, 48/6C3, 48/6C4, 49/1A, 49/1B, 49/2, 50/1, 50/2, 51/1, 51/2, 52/1, 52/2A, 52/3C, 53/1, 53/2, 53/3, 53/4, 54 Part, 54/1A, 54/1B, 54/1C, 54/2A, 54/2B, 54/3A, 54/3B, 54/3C, 54/3D, 54/6A1, 54/6A3, 54/6A5, 54/6B3, 54/6B4, 54/6B6, 54/6B7, 54/7, 54/8, 54/9A, 54/9B, 54/9C, 54/9D, 54/10A, 54/10B, 54/10C, 54/10D, 54/10E, 54/10F, 54/10H, 54/10I, 54/10J, 54/10K, 54/10L, 54/10M, 55/1, 55/2, 56/1A, 56/1AA, 56/1AB, 56/1AC, 56/1AD, 56/1AE, 56/1B, 56/1C, 56/1D, 56/1E, 56/1F, 56/1G, 56/1H, 56/1I, 56/1J, 56/1K, 56/1L, 56/1M, 56/1N, 56/1O, 56/1P, 56/1Q, 56/1R, 56/1S, 56/1T, 56/1U, 56/1X, 56/1Y, 56/1Z, 56/2, 56/3, 56/4A, 56/4D, 56/6, 56/7, 56/B, 56/C, 57/1, 57/2, 57/3, 59/1, 59/2, 60, 61
Commercial	Nil
Industrial	Nil
Institutional	Nil
Open Space and Recreational	Nil
Agricultural Use	Nil
Forest and Hill	Nil
Water bodies	1, 58
Transportation	6/2, 7/1, 7/5, 9 Part, 10, 12 Part, 13 Part, 14 Part, 16, 20, 24/1A, 25, 26, 27/1A, 27/2 Part, 29/1, 29/2, 35/1D, 35/2A1, 38, 39, 47/1D, 47/2A, 48/6C5,

	48/6C6, 52/3A, 52/3B, 54/6A2, 54/6A4, 54/6B1, 54/6B5, 54/9E, 54/10N, 56/1V, 56/1W, 56/5
Proposed Road	Nil

Table 121: Salem LPA - Salem Corp. Ward - AA, Block - 42 - Schedule

Ward - AA, Block - 42	
Land Use	Survey Numbers
Residential	4/1A1, 4/1A2, 4/1B1, 4/1B2, 4/1C1, 4/1C2, 4/1D1, 4/1D2, 4/1E, 4/1F, 4/1G, 4/1H1A, 4/1H1B, 4/1H1C, 4/1H1D, 4/1H1E, 4/1H2, 4/1IA, 4/1IB, 4/1IC, 4/1ID, 4/1IE, 4/1IF, 4/1IG, 4/1IH, 4/1J, 4/1K, 4/1L, 4/1M, 4/1N, 4/2, 5/1, 5/2, 5/3, 6/1, 6/2, 7, 8, 9, 10, 11/1, 11/2, 12/1, 12/2, 13/1, 13/2, 14, 17, 18, 19, 25, 27, 28/1, 28/2, 29/1, 29/2, 30, 31, 32, 33/1, 33/2, 33/3, 33/4, 33/5, 33/6, 33/7, 35/1, 35/2, 35/3, 36, 37/1, 37/2, 37/3, 37/4, 38, 40/1A, 40/1B, 40/1C, 40/1D, 41/1, 41/2, 42/1, 42/2, 43, 44, 45, 47/1, 47/2, 48/1, 48/2, 49, 50, 51, 52, 53, 54, 55, 56, 57/2, 57/3, 57/4, 57/5, 57/6, 58, 59, 60, 61/1, 62/1, 62/2A, 62/2B, 63, 64/1A, 64/1B, 64/1C, 65/1, 66/1, 67, 68, 69, 71, 72, 73, 74/1, 74/2, 74/3
Commercial	Nil
Industrial	Nil
Institutional	3, 20, 21
Open Space and Recreational	Nil
Agricultural Use	Nil
Forest and Hill	Nil
Water bodies	1/1, 1/2, 2, 22
Transportation	15, 16, 23, 24, 26, 34, 39, 40/2, 46, 57/1, 61/2, 64/2, 65/2, 66/2, 70/1, 70/2
Proposed Road	Nil

Table 122: Salem LPA - Salem Corp. Ward - AA, Block - 43 - Schedule

Ward - AA, Block - 43	
Land Use	Survey Numbers
Residential	3, 4, 5, 6, 7, 9, 10, 11, 12, 13, 14, 15, 16, 17, 18/1, 18/2, 19/1, 19/2, 20/1, 20/2, 20/3, 23, 24, 25, 26, 27, 28, 29, 30, 31, 32, 33/1, 33/2, 35/1, 35/2, 36/1, 36/2, 37, 38, 39, 40, 41, 42/1, 42/2, 43/1, 43/2, 44, 45/1, 45/2, 46, 48, 49, 50/1, 50/2, 50/3, 51, 52/1, 52/3A, 52/3B, 53, 54, 55, 56, 57, 58, 59, 60, 61, 62, 63, 64, 65, 66/1, 66/2, 66/3, 66/4, 68, 69/1, 69/2, 69/3, 69/4, 70, 71, 72, 73, 74, 75, 76, 77, 78/1, 78/2, 79, 80, 81, 84, 85, 86, 87, 88, 89, 90, 91/1, 91/2, 92, 93, 94/1, 94/2, 94/3, 95, 96, 97/1, 97/2, 100, 101, 102/1, 102/2,

	102/3, 103, 104, 105, 106/1, 106/2, 106/3, 107/1, 107/2, 107/3, 108/1, 108/2, 109, 110/1, 110/2A, 110/2B, 111, 112/1, 112/2, 113, 114, 115/1, 115/2, 116/1, 116/2, 117, 119/1, 119/2, 120, 121, 122, 123, 124, 125, 128, 129, 130, 131/1, 131/2, 132, 133, 137/1, 137/2, 138, 140, 141, 142, 143/1, 143/2, 143/3, 143/4, 144, 145, 146, 147, 148/1, 148/2, 149, 150, 151/1, 151/2
Commercial	Nil
Industrial	Nil
Institutional	127, 134, 136
Open Space and Recreational	Nil
Agricultural Use	Nil
Forest and Hill	Nil
Water bodies	Nil
Transportation	1, 2, 8, 21, 22/1, 22/2, 22/3, 22/4, 34, 47, 67, 82, 83, 98, 99, 118, 126, 135, 139, 152/1, 152/2
Proposed Road	Nil

Table 123: Salem LPA - Salem Corp. Ward - AA, Block - 44 - Schedule

Ward - AA, Block - 44	
Land Use	Survey Numbers
Residential	2, 3/1, 3/2, 3/3, 3/4, 3/5, 4/1, 4/2, 4/3, 5, 7/1A, 7/1B, 7/2, 8, 10/2, 11/1, 11/2, 11/3, 13, 14/1, 14/2, 14/3, 15, 17, 18, 19, 20, 21, 22, 23, 24, 25, 26, 27, 28, 29, 30, 31/1, 31/2, 31/3, 31/4, 32, 33, 34/1, 34/2, 35/1, 35/2, 35/3, 35/4, 36 Part, 36/1, 36/2, 36/3, 36/4, 36/5, 36/7, 36/8, 36/9, 36/10, 37, 38, 40/1, 40/2, 40/3, 41, 42, 43, 44, 45, 46, 47/1, 47/2, 47/3, 49/1, 49/2, 49/3, 49/4, 49/5, 49/6, 49/7, 49/8, 51, 52, 53, 54/1, 54/2, 55, 56, 57/1, 57/2, 58/3, 59, 60, 61, 62, 63, 64/2, 65, 66/1, 66/2, 66/3, 66/4, 67/1, 67/2, 68, 69, 70, 71, 72/1, 72/2
Commercial	Nil
Industrial	Nil
Institutional	Nil
Open Space and Recreational	Nil
Agricultural Use	Nil
Forest and Hill	Nil
Water bodies	Nil
Transportation	1, 6/1, 6/2, 6/3, 6/4, 9/1, 9/2, 12, 16, 39, 48/1, 48/2, 50, 58/1, 58/2, 64/1
Proposed Road	Nil

Table 124: Salem LPA - Salem Corp. Ward - AA, Block - 45 - Schedule

Ward - AA, Block - 45	
Land Use	Survey Numbers
Residential	2/1, 2/2, 3/1, 3/2, 5/1, 5/2, 5/3, 5/4, 6/1, 6/2, 6/3, 7, 8, 9/1, 9/2, 10/1, 10/2, 10/3, 10/4, 11/1, 11/2, 12/1, 12/2, 12/3, 12/4, 13/1, 13/2, 14/1, 14/2, 16, 17/1, 17/2, 18, 19, 20/1, 20/2, 20/3, 21/1, 21/2, 22, 23, 24, 25/1, 25/2, 27, 28/1A, 28/1B, 28/1C, 28/2A, 28/2B, 29/1, 29/2, 29/2C, 30, 31/1, 31/2, 32/1, 32/2, 32/3, 32/4, 33/1A, 33/1B, 33/2, 34/1, 34/2, 35, 36/1, 36/2, 37/1, 37/2, 38/1, 38/2, 39/1A, 39/1B, 39/2, 40, 41/1, 41/2, 42/1, 42/2, 42/3, 43, 44, 46/1, 46/2, 49/1, 49/2, 49/3, 49/4, 50/1, 50/2, 51/1, 51/2, 52/1, 52/2, 52/3, 53, 54, 55, 56, 57, 58, 59/1, 59/2, 59/3, 59/4A, 59/4B, 60, 61, 62, 63/1, 64, 65, 66, 68/1, 68/2A1, 68/2A2, 68/2B1, 68/2B2, 69, 70/1, 70/2, 72, 73/1, 73/2, 73/3, 73/4, 74, 75/1A, 75/1B, 75/1C, 75/1D, 75/2A, 75/2B, 75/2C, 77/1, 77/2, 79, 80, 81, 82, 83/1, 83/2A, 83/2B, 84/1, 84/2, 85, 86/1, 86/2, 87
Commercial	Nil
Industrial	Nil
Institutional	Nil
Open Space and Recreational	Nil
Agricultural Use	Nil
Forest and Hill	Nil
Water bodies	Nil
Transportation	1/1, 1/2, 1/3, 1/4, 4, 26/1, 26/2, 45, 47, 48, 67 Part, 67/2, 67/3, 71, 76, 78, 88/1
Proposed Road	Nil

Table 125: Salem LPA - Salem Corp. Ward - AA, Block - 46 - Schedule

Ward - AA, Block - 46	
Land Use	Survey Numbers
Residential	1/1A, 1/1B, 1/1C, 1/2, 2/1, 2/2, 2/3A, 2/3B, 3, 4, 5/1, 5/2, 6/1, 6/2, 7, 8, 9/1, 9/2, 10, 11, 12/1, 12/2A, 12/2B, 13/1, 13/2, 14, 15/1, 15/2, 16, 17, 18/1, 18/2A, 18/2B, 19/1, 19/2, 20, 21/1, 21/2, 22/1, 22/2, 23, 24/1, 24/2, 25, 26, 27, 28, 29, 30, 31, 32, 33, 34, 35, 36, 37, 38, 39/1, 39/2, 39/3, 40, 42, 43/1, 43/2, 44, 45/1, 45/2, 48, 49, 50, 51/1, 51/2, 51/3, 51/4, 52, 53, 54/1, 54/2, 55/1, 55/2, 56/1, 56/2, 57, 58, 59/1, 59/2, 60, 61, 62, 63, 64/1, 64/2, 65, 66, 67, 68, 69/1, 69/2, 70/1, 70/2, 71, 73/1, 73/2, 73/3, 73/4, 74, 75/1, 75/2, 76/1A, 76/1B, 76/2, 78, 79, 80, 81/1, 81/2, 82, 83, 84, 85, 86, 87/1, 87/2, 88/1, 88/2, 89, 90, 92/1, 92/2, 93, 94, 95, 96/1A, 96/2A, 96/2B, 96/2C, 96/2D, 97, 98, 99, 100, 101, 102, 103, 104, 105, 106, 107/1, 107/2, 108, 109,

	110, 111, 112, 113, 114/1, 114/2, 115/1, 115/2, 117/1, 117/2, 118, 119, 120, 121/1, 121/2A, 121/2B, 122, 123, 124, 125, 126, 127/1, 127/2, 128/1, 128/2, 128/3, 128/4, 131, 132/1, 132/2, 133/1, 133/2, 134, 135, 136, 137, 138, 139, 140 Part, 140/1, 140/2, 140/3, 140/4, 141/1, 141/2, 141/3, 142/1, 142/2, 142/3, 142/4, 143, 144, 145, 146, 147, 148/1, 148/2, 149/1, 149/2, 149/3, 149/4A, 151/1, 151/2, 152, 153/1, 153/2, 154/1, 154/2, 155, 156, 157, 158, 159/1, 159/2, 160, 161, 165/1, 165/2, 166, 167, 168, 169, 170/1, 170/2, 171, 172/1, 172/2, 173, 174, 175, 176, 177, 179/2, 179/3, 179/4, 180, 181/1, 181/2, 182/1, 182/2, 183/1, 183/2, 183/3, 184, 185, 186/1, 186/2, 186/3, 187/1, 187/2, 187/3A, 187/3B, 188/2
Commercial	Nil
Industrial	Nil
Institutional	Nil
Open Space and Recreational	Nil
Agricultural Use	Nil
Forest and Hill	Nil
Water bodies	Nil
Transportation	41, 46, 47, 72, 77, 91, 116, 129, 130, 149/4B, 150, 162, 163, 164, 178/1, 178/2, 179/1, 188/1
Proposed Road	Nil

Table 126: Salem LPA - Salem Corp. Ward - AA, Block - 47 - Schedule

Ward - AA, Block - 47	
Land Use	Survey Numbers
Residential	3 Part, 4/1B, 4/2, 5 Part, 6, 7 Part, 8 Part, 10, 12 Part, 12/2, 12/4, 13, 14, 15/1, 15/2, 15/3, 16/1, 16/2, 17, 18/2, 21, 22/1, 22/2, 23, 24/2, 24/3, 24/4, 24/5, 24/6, 25, 26, 27, 28, 29, 30/1A, 30/1B, 30/2, 30/3, 32/1, 32/2, 33/1, 33/2, 34, 35, 36, 37/1, 37/2, 37/3, 38/1, 38/2, 38/3, 38/4, 39/1, 39/2, 39/3A Part, 40, 43, 44, 45, 46, 47/1, 47/2 Part, 47/3, 47/4, 48/1, 48/2, 48/3, 49/2, 49/3, 50
Commercial	3 Part, 5 Part, 7 Part, 12/1, 12/3
Industrial	Nil
Institutional	3 Part, 4/1A, 39/3A Part, 39/3B
Open Space and Recreational	Nil
Agricultural Use	Nil
Forest and Hill	Nil
Water bodies	Nil
Transportation	1, 2, 8 Part, 9, 18/1, 19, 20, 24/1, 31, 39/4, 42, 47/2 Part, 49/1

Proposed Road	Nil
---------------	-----

Table 127: Salem LPA - Salem Corp. Ward - AA, Block - 48 - Schedule

Ward - AA, Block - 48	
Land Use	Survey Numbers
Residential	2, 3/1, 3/2, 3/3, 3/4, 3/5, 4, 5, 6, 7/1, 7/2, 8, 9, 10/1, 10/2, 11, 12/1, 12/2, 13, 14, 15, 16, 17, 18, 19/1, 19/2, 19/3, 19/4, 20, 21/1, 21/2, 22, 24/1, 24/2, 25, 26, 27, 28, 29/1, 29/2A, 29/2B, 30/2B, 31/2 Part, 32/1 Part, 32/2 Part, 33, 34, 35/1, 35/2, 35/3, 35/4, 36/1, 36/2, 36/3, 37/1, 37/2, 37/3, 37/4, 37/5, 38, 39/1, 39/2, 40/1, 40/2, 40/3, 42/1, 42/2, 42/3, 42/4, 43/1, 43/2, 44/1, 44/2, 45, 46, 47, 48 Part, 48/1A, 48/1B, 48/2A, 48/2B, 48/3, 50/1, 50/2, 51/1, 51/2, 51/3, 51/4, 51/5, 51/6, 51/7, 51/9, 51/10, 51/11, 52/1A1, 52/1A2, 52/2A, 52/2B, 52/3, 53/1, 53/2, 55, 56/1A, 56/1B, 56/1C, 56/2, 56/3, 56/4, 56/5, 56/6, 57, 58
Commercial	31/2 Part, 32/1 Part, 32/2 Part
Industrial	Nil
Institutional	30/2A
Open Space and Recreational	Nil
Agricultural Use	Nil
Forest and Hill	Nil
Water bodies	Nil
Transportation	1/1, 1/2, 1/3, 23/1, 23/2, 30/1, 31/1, 41, 51/8, 54
Proposed Road	Nil

Table 128: Salem LPA - Salem Corp. Ward - AA, Block - 49 - Schedule

Ward - AA, Block - 49	
Land Use	Survey Numbers
Residential	3/1A, 3/1B, 3/2, 4, 5/1, 5/2, 6/1, 6/2, 7/1, 7/2, 7/3, 7/4, 8, 9, 10, 11/1, 11/2, 12/1, 12/2, 13/1, 13/2, 14, 15, 16, 17/1, 17/2, 17/3, 18, 19/1, 19/2, 20/1, 20/2, 21/1, 21/2, 22, 23, 24, 25, 26/1, 26/2, 28/1A, 29, 30/1, 30/2, 30/3, 31 Part, 31/4, 33/1, 33/2, 34/1, 34/2, 35, 36, 37, 38/1, 38/2, 39, 40, 41, 42, 43, 44, 45, 46, 47, 48, 49, 50/1, 50/2, 51/1, 51/2, 52/1, 52/2, 53, 54, 55, 56/1, 56/2, 57, 58, 59/1, 59/2, 60/1, 60/2, 61, 62/1, 62/2A, 62/2B, 64/1, 64/2, 65, 66/1, 66/2, 66/3, 66/4, 67, 68, 69
Commercial	27/1, 27/2, 32
Industrial	Nil
Institutional	28/2

Open Space and Recreational	Nil
Agricultural Use	Nil
Forest and Hill	Nil
Water bodies	Nil
Transportation	1, 2, 70
Proposed Road	Nil

Table 129: Salem LPA - Salem Corp. Ward - AA, Block - 50 - Schedule

Ward - AA, Block - 50	
Land Use	Survey Numbers
Residential	3/1, 3/2, 5/1, 5/2, 6/1, 6/2, 7, 8/1, 8/2, 9/1, 9/2, 9/3, 9/4, 9/5, 11, 12, 13/1, 13/2, 13/13, 14, 15/1, 15/2A, 15/2B, 15/3, 15/4, 15/5, 16/1A, 16/1B, 16/1C, 16/1D, 16/3, 17/1, 17/2, 18/1, 18/2, 18/3, 21, 22, 23, 24/1, 24/2, 25/1, 25/2, 26, 27/1, 27/2, 28, 30/1, 30/2, 30/3, 31, 32, 33, 34, 35, 36, 37/1, 37/2, 38/1, 38/2, 39/1, 39/2, 40, 43/1A, 43/1B, 43/2, 43/3, 44/1, 44/2, 45, 46/1, 46/2, 46/3, 47/1, 47/2, 48/1, 48/2, 49/1, 49/2, 50/1, 50/2, 51, 52, 53/1, 53/2A, 53/2B, 53/2C, 55, 56/2, 57, 58, 59/1, 59/2, 60/1, 60/2, 60/3, 60/4, 61/1, 61/2, 61/3, 62, 63, 64/1, 64/2, 66, 67, 68, 71/2A, 71/2B, 73, 74, 75, 76/1, 76/2, 76/3, 76/4, 76/5, 77/1, 77/2, 77/3A, 77/3B, 77/3C, 78/1, 78/2, 78/3 Part, 78/4A, 78/4B, 78/5A, 78/5B, 80/1, 80/2, 81 Part, 82, 83/1, 83/2, 84
Commercial	1, 2, 4, 19, 20, 69 Part, 70
Industrial	Nil
Institutional	41
Open Space and Recreational	Nil
Agricultural Use	Nil
Forest and Hill	Nil
Water bodies	Nil
Transportation	10, 16/2, 29/1, 29/2, 42, 54, 56/1, 65, 69 Part, 71/1, 72/1, 72/2, 78/3 Part, 79, 81 Part, 85
Proposed Road	Nil

Table 130: Salem LPA - Salem Corp. Ward - AA, Block - 51 - Schedule

Ward - AA, Block - 51	
Land Use	Survey Numbers
Residential	1/1 Part, 1/4, 2/2, 2/3, 3/1, 3/2, 4/1A, 4/1B, 4/1C, 4/2, 5/1, 5/2, 6, 7, 8/1, 8/2A, 8/2B, 8/3, 8/4A, 8/4B, 9/1, 9/2, 9/3, 9/4, 10/1, 10/2, 11, 12/1, 12/2,

	14/1, 14/2, 15/1, 15/2, 15/3, 15/4, 16/1, 16/2, 16/3, 17/1, 17/1B1, 17/2, 19 Part, 19/1A, 19/1A2, 19/1A3, 19/1A4, 19/1A5, 19/1AA1, 19/1AB, 19/1AC, 19/1AD, 19/1B, 19/1C1, 19/1C2, 19/1C3, 19/1D, 19/1E, 19/1F1, 19/1F2, 19/1G, 19/1G1, 19/1G2, 19/1G3, 19/1G4, 19/1H, 19/1I, 19/1J, 19/1K1, 19/1K2, 19/1K3, 19/1L, 19/1M, 19/1O, 19/1P, 19/1Q, 19/1R, 19/1S, 19/1V1, 19/1V2, 19/1V3, 19/1W, 19/1X, 19/1Y1, 19/1Y2, 19/2, 19/3, 19/3A, 19/3B, 19/3C, 19/3D, 19/3E, 19/Z1, 19/Z2, 20/1, 20/2A, 20/2B, 20/3, 20/4, 21/1, 21/2, 21/3, 22/1, 22/2, 22/3, 23, 24, 25/1, 25/2, 26/1, 26/2, 26/3, 26/4, 27/1, 27/2, 28, 30/1, 30/2, 30/3A, 30/3B, 30/3C, 30/4, 30/5, 30/6, 30/7, 30/8A, 30/8B, 30/9A, 30/9B, 30/11, 30/12, 30/13A, 30/13B, 30/14A, 30/14B, 30/14C, 30/14D, 30/15, 30/16, 30/17, 31/1 Part, 31/2, 34/1, 34/2, 35/1, 35/2, 35/3, 35/4, 35/5, 35/6, 35/7, 36/1, 36/2, 36/3A, 36/3B, 36/3C, 37/1, 37/2, 38, 39/1, 39/2, 40, 41, 42/1, 43, 44, 45, 46, 49/1, 49/3, 51, 56/1, 57/2A, 57/2B, 57/2C, 58/1, 58/2, 59/1, 59/2, 61/1, 61/2 Part
Commercial	52, 53/1, 53/2, 53/3, 53/4, 53/5, 54, 55, 56/2, 60, 61/2 Part, 62/1, 63 Part, 63/4, 64, 65, 66/1, 68/1, 68/2
Industrial	Nil
Institutional	31/1 Part, 47/1, 47/2
Open Space and Recreational	Nil
Agricultural Use	Nil
Forest and Hill	Nil
Water bodies	1/1 Part, 1/3
Transportation	1/2, 2/4, 13/1, 13/2, 19/1U, 29/1, 30/1A, 32, 48/1, 48/2, 50, 67/1, 67/3
Proposed Road	Nil

Table 131: Salem LPA - Salem Corp. Ward - AA, Block - 52 - Schedule

Ward - AA, Block - 52	
Land Use	Survey Numbers
Residential	1/2A, 1/2B, 1/3A, 1/3B, 1/3C, 1/3D, 1/3E, 1/3F, 1/3G, 1/3H1, 1/3H2, 1/3H3, 1/3H4, 1/3I, 1/3J, 1/3K, 1/3L, 1/4A, 1/4B, 1/4C, 1/5A, 1/5B1, 1/5B2, 1/5C, 1/5D, 1/5E, 2B, 3 Part, 4, 10, 11, 12, 13, 14, 16, 17, 18, 19, 20, 21, 22, 24/1, 24/2A, 25/1, 25/2, 26, 27, 28/1, 28/2, 29, 31, 32 Part, 32/1, 32/3, 32/4, 32/5, 32/6, 34/8, 34/9A, 34/9B, 35/1, 35/2, 35/3, 36/1, 36/2, 37/1, 37/2A, 37/2B, 37/2C, 37/2D, 37/2F, 38/1, 38/2, 39, 40, 41, 42, 43/1, 43/2, 44, 45, 46, 47, 48/1, 48/2, 48/3, 48/4, 48/5, 48/6, 48/7, 49, 50, 51, 52/1A, 52/1B, 52/3, 52/4, 52/5, 52/6B, 52/7, 53/2, 54, 56/1, 56/2, 56/3, 56/4, 57, 58, 59, 60, 61/1, 61/2, 61/3, 62, 63 Part, 63/4A, 63/4B, 63/4C, 63/5, 63/6, 63/7, 63/8, 63/9, 63/10, 63/11, 63/12, 64, 70/1, 70/2A, 70/2C, 71/1, 71/3A, 71/3B, 71/4A, 71/4B, 72, 73/1, 73/2, 74, 75, 77, 78/1, 78/2, 78/3, 79/1, 79/2, 79/3,

	81/1, 81/2, 82/1, 82/2, 82/3, 83 Part, 84, 86/1, 86/2, 87, 88, 89, 92, 93, 94/1, 94/2, 95, 96, 97/1, 97/2, 98/1, 98/2, 99/1, 99/3, 99/4, 100/1, 100/2, 100/3, 100/4, 101/1, 101/2, 102/1, 102/2, 102/3, 103/1, 103/2, 105/1, 105/2, 106, 107/1, 107/2, 107/3, 108, 109 Part, 111/1, 111/2, 111/3A, 111/3B, 111/3C, 111/4, 111/5, 111/6A, 111/6B, 111/6C, 111/6D, 111/8, 111/9, 111/11, 111/12A, 111/12B, 111/13, 111/14, 111/15, 111/16A, 111/18, 111/19, 113 Part
Commercial	3 Part, 6/1, 6/3, 6/4A, 6/4B, 6/4C, 6/5, 7, 8/2, 9, 67, 68/1, 68/2, 68/3, 111/10, 111/16B, 111/17
Industrial	Nil
Institutional	109 Part
Open Space and Recreational	Nil
Agricultural Use	113 Part
Forest and Hill	Nil
Water bodies	1/1
Transportation	2, 5, 6/2, 8/1, 15, 23, 30, 32/2, 33, 37/2E, 52/2, 52/6A, 53/1, 55, 65, 66, 69, 70/2B, 71/2, 76, 80, 83 Part, 85, 90/1, 90/2, 90/3, 90/4, 90/5, 91, 104, 109 Part, 110, 111/7, 112, 114/1, 114/2
Proposed Road	Nil

Table 132: Salem LPA - Salem Corp. Ward - AA, Block - 53 - Schedule

Ward - AA, Block - 53	
Land Use	Survey Numbers
Residential	1/1, 2, 3/1, 4, 5/1, 5/2, 6/1, 6/2, 7, 8/1, 8/2, 17/2, 17/3, 18/2, 20, 21, 22/3 Part, 22/4 Part, 23/1 Part, 23/2, 24, 25/2, 26/1 Part, 26/3, 27/4C, 28/1, 28/2A, 29, 30, 31/1, 31/2, 32/2, 32/3, 32/4, 32/5, 33, 34, 35, 36/1, 36/2, 37, 39/1, 39/2, 40, 41, 42, 43, 44, 45, 46, 47, 48/1, 48/2, 49/1, 49/2, 50/1, 50/2, 50/3, 50/4, 50/5, 51/1, 51/2, 51/3A, 51/3B, 51/4, 52/1, 52/2, 53/1, 53/2, 54/1, 54/2, 56/1, 56/2, 56/3, 57/1, 57/2, 58, 59/1, 59/2, 60/1, 60/2, 61/1, 61/2, 62, 63, 64/1, 64/2, 65/1, 65/2, 66/1, 66/2, 67, 68/1, 68/2, 68/3, 70/1, 70/2, 71/1, 71/2, 71/3, 72/1, 72/2, 73/1, 73/2, 73/3, 73/4, 74, 75/1, 75/2, 76/1, 76/2, 77, 78, 79, 80, 81, 82, 83, 84, 85, 86, 87, 88/1, 88/2, 89/1, 89/2, 90/1, 90/2, 91/1, 91/2, 92, 93, 94/1, 94/2, 94/3, 95, 96, 97, 98/1, 98/2, 100/1, 100/2, 101/1, 101/2, 102, 103/1, 103/2, 103/3, 104, 105/1, 105/2, 106/1, 106/2, 106/3A, 106/3B, 106/4, 107/1, 107/2, 108, 109/1, 109/2, 110/1, 110/2A, 110/2B, 111/1, 111/2, 111/3, 111/4, 111/5A, 111/5B
Commercial	11/1, 11/2, 11/2B1, 11/2B2, 11/2B3, 12, 13, 14, 15/1, 15/2, 17/1, 19/1, 22 Part, 22/1, 22/5A, 22/5B, 22/7A, 22/7B, 22/7C, 22/8, 22/9, 25/1, 26/1 Part, 26/2, 27/1A, 27/2, 27/3, 32/1

Industrial	Nil
Institutional	1 Part, 19/2, 22/4 Part, 23/1 Part
Open Space and Recreational	Nil
Agricultural Use	Nil
Forest and Hill	Nil
Water bodies	Nil
Transportation	9, 10, 16, 18/1, 22/2, 22/3 Part, 27/1B, 27/4A, 27/4B, 28/2B, 38, 55, 69, 99, 112
Proposed Road	Nil

Table 133: Salem LPA - Salem Corp. Ward - AA, Block - 54 - Schedule

Ward - AA, Block - 54	
Land Use	Survey Numbers
Residential	3, 5, 6, 7 Part, 15, 16, 17, 18, 19, 20 Part, 22, 23, 24, 25, 26, 27, 28, 29, 30, 31, 32, 33, 34, 36, 37, 38, 39, 40, 42, 43, 44, 45, 46, 47, 48, 50, 51, 52, 53, 54, 55, 56, 57, 58/1, 58/2, 59/1, 59/2, 60/1, 60/2, 61, 62, 63/1, 63/2, 64/1, 64/2, 65/1, 65/2, 66, 67, 69, 70, 71, 72, 73, 75, 77 Part, 78, 80
Commercial	8, 9, 10, 11, 12, 13, 77 Part
Industrial	Nil
Institutional	Nil
Open Space and Recreational	Nil
Agricultural Use	20 Part, 77 Part, 79
Forest and Hill	Nil
Water bodies	1 Part
Transportation	1 Part, 2/2, 4, 7 Part, 14, 21, 35, 41, 49, 68, 74, 76/1, 76/2, 77 Part, 81, 82
Proposed Road	Nil

Table 134: Salem LPA - Salem Corp. Ward - AA, Block - 55 - Schedule

Ward - AA, Block - 55	
Land Use	Survey Numbers
Residential	2 Part, 4, 5, 6, 7/1, 9, 10, 11, 12, 13, 14, 15, 17, 18, 19, 20, 21, 22, 24, 25, 26, 27, 28, 30/1 Part, 30/2, 30/3, 31, 32, 34, 35, 36, 37/1, 37/2, 38/1, 38/2, 39/1, 39/2, 40, 41, 42, 43, 44/1, 45, 46, 48/1, 48/2, 48/3, 48/4, 49/1, 49/2, 49/3, 50, 51, 52, 53, 54, 55, 56, 57, 58, 59, 60, 61, 62, 64, 65/1, 65/2, 66/1, 66/2, 67 Part, 67/1, 67/2, 67/3, 67/4, 68, 69/1, 69/2, 70/1, 70/2, 72/1, 72/2, 73/1,

	74/1, 74/2, 77, 78, 79, 81, 84/1, 84/2, 85/1 Part, 85/2, 87/1, 87/2, 88/1, 88/2, 89, 90, 91, 92, 93/1, 93/2
Commercial	Nil
Industrial	Nil
Institutional	3/1, 3/2, 3/3
Open Space and Recreational	Nil
Agricultural Use	2 Part, 2/1
Forest and Hill	Nil
Water bodies	1 Part
Transportation	1 Part, 7/2, 8/1, 8/2, 16, 23, 30/1 Part, 33, 47, 63, 67/5, 75, 82, 83, 85/1 Part, 94
Proposed Road	Nil

Table 135: Salem LPA - Salem Corp. Ward - AA, Block - 56 - Schedule

Ward - AA, Block - 56	
Land Use	Survey Numbers
Residential	2, 3, 4, 6, 9, 10, 11, 12/1, 12/2, 13, 15, 16, 17, 18, 19, 20, 21, 22, 23, 24, 25, 27, 28, 29, 30, 31, 32, 33, 34, 35, 36, 37, 38, 39, 40, 41, 42, 43, 44, 45, 46, 47, 48, 49, 50, 51, 52, 53, 54, 55, 56, 58, 59, 60, 61, 62, 63, 64, 65, 66, 67, 68, 69, 70, 71, 72, 73, 74, 75, 76, 77, 78, 79, 80, 81, 82, 84, 85, 86, 87, 88, 90, 91, 92
Commercial	Nil
Industrial	Nil
Institutional	14
Open Space and Recreational	Nil
Agricultural Use	Nil
Forest and Hill	Nil
Water bodies	Nil
Transportation	1, 5, 7, 8, 26, 83, 89/1, 89/2, 89/3, 89/4
Proposed Road	Nil

Table 136: Salem LPA - Salem Corp. Ward - AA, Block - 57 - Schedule

Ward - AA, Block - 57	
Land Use	Survey Numbers
Residential	1 Part, 2, 3/1, 3/2, 4/1, 4/2, 5/1, 5/2, 6, 7, 8, 9, 10, 11, 12, 13, 14, 15, 16, 17, 18, 19, 20, 21, 22, 23, 25, 26, 27, 28, 29, 30, 32, 33, 34, 35, 36, 37, 38, 39, 40,

	41, 42, 43, 44, 45, 46, 48, 49, 50, 51, 52, 54, 55, 56, 57, 58, 59, 60, 61, 62, 63, 64, 65, 66, 67, 68, 69, 70, 71, 72, 73, 74, 75, 76, 77, 78, 79, 80, 81, 82, 84, 85, 86, 87, 88, 89, 90, 91, 92, 93, 94, 95, 96, 97, 98, 99, 100/1, 100/2, 101/2, 102, 104, 105, 106, 107, 108, 109, 111, 112, 113, 114, 115, 116, 117, 118, 119, 120, 122, 123, 124, 125, 126, 127, 128, 130, 131, 132, 133, 134, 135, 136, 137, 138, 139, 140, 141, 142, 143, 144, 145, 146, 147, 148, 149, 150, 151, 152
Commercial	121
Industrial	Nil
Institutional	1 Part
Open Space and Recreational	Nil
Agricultural Use	Nil
Forest and Hill	Nil
Water bodies	Nil
Transportation	24, 31, 47, 53, 83, 110, 129, 153
Proposed Road	Nil

Table 137: Salem LPA - Salem Corp. Ward - AA, Block - 58 - Schedule

Ward - AA, Block - 58	
Land Use	Survey Numbers
Residential	2, 3, 4, 5, 6, 7, 8, 9, 10, 11, 12, 13, 14, 15, 16, 17, 19, 21, 22, 23, 25, 26, 27, 28, 29, 31, 32, 33, 34, 35, 36, 37, 39, 40, 41, 43, 44, 46, 47, 48, 49, 50, 51, 52, 53, 54, 55, 56, 57, 58, 59, 60, 61, 62, 64, 65, 66, 67, 68
Commercial	Nil
Industrial	Nil
Institutional	69
Open Space and Recreational	Nil
Agricultural Use	Nil
Forest and Hill	Nil
Water bodies	Nil
Transportation	1, 18, 20, 24, 30, 38, 42, 45/1, 45/2, 63, 70
Proposed Road	Nil

Table 138: Salem LPA - Salem Corp. Ward - AA, Block - 59 - Schedule

Ward - AA, Block - 59	
Land Use	Survey Numbers
Residential	1/1 Part, 1/2, 3/1, 3/2, 4, 5, 6, 7, 9, 10, 11, 12/1, 12/2, 12/3, 12/4, 13/1, 13/2, 13/3, 15/1, 15/2, 16/1, 16/2, 17/1, 17/2, 17/3, 18/1, 18/2, 20, 22, 23, 24, 25, 26/1, 26/2, 27/1, 27/2, 28, 29, 30/2, 31/1, 31/3, 32/1, 32/2, 35 Part, 36, 37, 38, 39, 42, 43, 44, 46/1, 46/2, 47, 48 Part, 50/1 Part, 50/2, 51, 52/1, 52/2, 53, 54, 58 Part, 59, 60, 61, 62, 63, 64, 65, 66, 67, 68, 69, 70, 71, 72, 73, 74, 75, 77, 78, 79, 80
Commercial	1/1 Part, 34, 35 Part, 50/1 Part, 55, 56/1, 56/2, 57, 82 Part, 83, 84, 85
Industrial	Nil
Institutional	41, 48 Part, 86 Part
Open Space and Recreational	Nil
Agricultural Use	1/1 Part, 8/1, 8/2, 31/2, 58 Part, 76, 82 Part
Forest and Hill	Nil
Water bodies	Nil
Transportation	1/1 Part, 2, 30/1, 33, 40, 45, 49, 58 Part, 81, 86 Part
Proposed Road	Nil

Table 139: Salem LPA - Salem Corp. Ward - AA, Block - 60 - Schedule

Ward - AA, Block - 60	
Land Use	Survey Numbers
Residential	1/3, 2, 3, 4, 5, 6, 7, 9, 10, 11, 12, 14, 15, 16, 17, 19/2, 20, 22, 23, 25, 33, 34, 35, 36, 37, 38, 39, 40, 41, 42, 43, 45, 46, 47, 48, 50, 51, 52, 53, 54, 56, 57, 58, 59, 60, 61, 63, 64, 65, 66, 69, 71, 72, 74, 76, 77, 78, 79, 80, 81, 82, 83, 84, 85, 86, 88, 89, 90, 91, 92, 93, 94, 95, 96, 98, 99, 100, 101, 103, 104, 105, 107, 108, 109
Commercial	27 Part, 29, 30, 31, 32
Industrial	Nil
Institutional	Nil
Open Space and Recreational	Nil
Agricultural Use	27 Part, 28
Forest and Hill	Nil
Water bodies	Nil
Transportation	1/1, 1/2, 1/4, 8, 13, 18, 19/1, 21, 24, 26, 44, 49, 55, 62, 67, 68, 70, 73, 75, 87, 97, 102, 106/1, 106/2, 110/1, 110/2
Proposed Road	Nil

Table 140: Salem LPA - Salem Corp. Ward - AA, Block - 61 - Schedule

Ward - AA, Block - 61	
Land Use	Survey Numbers
Residential	1, 2, 3, 4, 5, 6, 7, 8, 9, 10, 11, 12, 13, 14, 15, 16, 17/3, 19, 20, 21 Part, 21/1, 21/2 Part, 21/4, 21/5, 21/6, 22/1, 22/2, 23/1, 23/2, 24, 25, 26, 27, 28, 29/1, 31/1, 31/2, 31/3, 32/1, 32/2, 33/1, 33/2, 34/1, 34/2, 35, 36/1, 36/2, 37/1, 37/2, 38, 39, 40, 41, 42, 43, 44, 45 Part, 46, 48, 49, 50, 51, 52, 53, 54, 55, 56, 57, 58, 60, 61, 62, 63, 64, 65, 66, 67, 68, 69, 70, 72, 73, 74, 75, 76, 77, 78, 79, 81/1, 81/2, 82, 84 Part, 85 Part, 86 Part
Commercial	80, 84 Part
Industrial	Nil
Institutional	59
Open Space and Recreational	Nil
Agricultural Use	86 Part
Forest and Hill	Nil
Water bodies	Nil
Transportation	17/1, 17/2, 21 Part, 21/2 Part, 29/2, 30/1, 30/2, 45 Part, 47, 71, 83, 84 Part, 85 Part, 86 Part, 87
Proposed Road	Nil

Table 141: Salem LPA - Salem Corp. Ward - AA, Block - 62 - Schedule

Ward - AA, Block - 62	
Land Use	Survey Numbers
Residential	3/1, 4/1, 4/2 Part, 7 Part, 9/1 Part, 9/2 Part, 9/3, 10 Part, 12, 13
Commercial	3/2, 4/2 Part, 5, 7 Part, 8, 10 Part
Industrial	Nil
Institutional	14, 15, 16/1, 16/2
Open Space and Recreational	Nil
Agricultural Use	2, 4/2 Part
Forest and Hill	Nil
Water bodies	Nil
Transportation	1, 6, 9/1 Part, 9/2 Part, 11, 17
Proposed Road	Nil

Table 142: Salem LPA - Salem Corp. Ward - AA, Block - 63 - Schedule

Ward - AA, Block - 63	
Land Use	Survey Numbers
Residential	1, 3, 4, 5, 6, 7, 8, 9, 10, 11, 12, 13, 14, 15, 16, 17, 18, 19, 20, 21, 22, 23, 24, 25, 27, 28/1, 28/2, 29/1, 29/2, 29/3, 29/4, 30/1, 30/2, 31/1, 31/2, 32/1, 32/2, 33/1, 33/2, 34/1, 34/2, 34/3, 35, 36, 37, 38, 42, 43, 44, 45, 46, 47, 48, 49, 50, 51, 52, 53, 54, 55, 56, 57, 58, 59, 60, 61, 62, 63, 64, 65, 66, 68, 69, 70, 71, 72, 73, 74, 75, 76, 77, 78, 79, 80, 81, 82, 83, 84, 85, 86, 87, 88, 89, 90, 91, 92
Commercial	Nil
Industrial	Nil
Institutional	Nil
Open Space and Recreational	Nil
Agricultural Use	Nil
Forest and Hill	Nil
Water bodies	Nil
Transportation	2, 26/1, 26/2, 26/3, 26/4, 26/5, 39, 40, 41, 93
Proposed Road	Nil

Table 143: Salem LPA - Salem Corp. Ward - AA, Block - 64 - Schedule

Ward - AA, Block - 64	
Land Use	Survey Numbers
Residential	1, 2, 3, 4, 5, 6, 7, 8, 9, 10, 11, 21, 22, 23, 24, 25, 26, 27, 28, 29/1, 29/2, 30, 31, 32, 33, 35, 36, 37, 38, 39, 40, 41, 42, 44, 45, 47, 48, 49, 50, 51, 52, 53, 54, 56 Part, 58, 59, 60, 61/1 Part, 61/2, 62 Part, 63, 64, 65, 66, 67, 69, 70, 73 Part, 74 Part, 75 Part, 76, 77, 78, 79
Commercial	56 Part, 61/1 Part, 68, 73 Part, 74 Part
Industrial	Nil
Institutional	75 Part
Open Space and Recreational	73 Part
Agricultural Use	20/1, 20/2, 57, 75 Part
Forest and Hill	Nil
Water bodies	Nil
Transportation	34, 43, 46, 55, 61/1 Part, 62 Part, 71/1, 71/2, 71/3, 72, 75 Part
Proposed Road	Nil

Table 144: Salem LPA - Salem Corp. Ward - AA, Block - 65 - Schedule

Ward - AA, Block - 65	
Land Use	Survey Numbers
Residential	1, 2, 3, 4, 5, 6, 7, 9, 10, 11, 12, 13, 14, 15, 16, 17, 18, 20, 22, 23, 24, 26 Part, 28, 29 Part, 31 Part, 33 Part, 34, 35, 36, 37, 38, 39, 40, 41, 42 Part, 43, 44, 45, 46, 47, 48, 49, 50, 51, 52, 53 Part, 55, 56, 58, 60, 61, 62, 63, 64, 65 Part, 65/8, 66, 68/1 Part, 68/3 Part, 71, 72, 73, 74, 75, 76, 77, 78, 79, 80, 81, 82, 83, 84, 85, 86, 87, 88, 89, 90/1, 91, 92, 93, 94, 95, 96, 97, 98, 99, 100, 101, 102, 103, 104, 105, 106, 107, 108 Part, 110 Part, 111, 112, 113, 114, 115, 116, 117, 118, 119, 120, 122, 123, 124, 125, 126
Commercial	19, 26 Part, 27, 29 Part, 31 Part, 32, 42 Part, 68/3 Part, 108 Part, 110 Part
Industrial	Nil
Institutional	57, 59, 68/3 Part, 69, 70/1 Part, 90/2 Part, 109, 110 Part
Open Space and Recreational	Nil
Agricultural Use	Nil
Forest and Hill	Nil
Water bodies	Nil
Transportation	21, 25, 26 Part, 30, 33 Part, 42 Part, 53 Part, 54, 68/1 Part, 68/2, 68/3 Part, 70/1 Part, 70/2, 90/2 Part, 110 Part, 121
Proposed Road	Nil

Table 145: Salem LPA - Salem Corp. Ward - AA, Block - 66 - Schedule

Ward - AA, Block - 66	
Land Use	Survey Numbers
Residential	2, 3, 4, 5, 6, 7, 8, 9, 10, 11/1, 11/2, 12, 13, 14, 15, 16, 17, 18, 20, 21, 22, 23, 24, 25, 26, 27, 29, 30, 31, 32, 33, 34, 35, 36, 37, 38, 40, 41, 42, 44, 46, 47, 48, 49, 50, 51, 53, 54, 55, 56, 59, 60, 61, 62, 63, 64, 66, 67, 68, 69, 70, 71, 72, 73, 76, 77, 78, 79, 80, 81, 82, 83, 85, 86, 87, 88, 89, 90, 91, 92, 93, 94, 95, 96, 97, 98, 99, 100, 101, 102, 103, 104, 105, 106, 107, 108, 109, 110, 111, 112, 113/1, 113/2, 114, 116, 118, 119, 120, 122, 123, 126, 127, 128, 129 Part, 131, 132, 133 Part
Commercial	117, 133 Part, 134
Industrial	Nil
Institutional	Nil
Open Space and Recreational	Nil
Agricultural Use	124, 125, 129 Part
Forest and Hill	Nil

Water bodies	Nil
Transportation	1/1, 1/2, 1/3, 19, 28, 39, 52, 57/1, 57/2, 58, 65, 74, 75, 84, 115, 121, 130, 135, 136
Proposed Road	Nil

Table 146: Salem LPA - Salem Corp. Ward - AA, Block - 67 - Schedule

Ward - AA, Block - 67	
Land Use	Survey Numbers
Residential	1, 2, 3, 4, 5, 6, 7, 8, 9, 10, 11, 12, 13, 15, 16, 17, 18, 19, 20, 21, 22, 23, 24, 25, 27, 28, 29, 30, 31, 32, 33, 34, 35, 36, 37, 38, 39, 40, 41, 42, 43, 44, 45, 47, 49, 50, 51, 52, 53, 54, 55, 56, 57, 58, 59, 60, 61, 62, 63, 64, 65, 67, 68, 69, 70, 71, 72, 73, 74, 75, 76, 77, 78, 79, 80, 82, 83, 84, 85, 86, 88, 89, 90, 91, 92, 93, 94, 95, 96, 97, 98, 99, 100, 101, 102, 103, 104, 105, 106, 107, 108 Part, 109, 110, 111, 112, 113, 114, 115, 116, 117, 118, 120, 122, 124, 125, 126, 127, 128, 129, 130, 131, 132, 133, 135, 136, 137, 138, 139, 140, 141, 142, 143, 144, 145, 146, 147, 149, 150, 151, 152/1, 152/2, 153, 154, 155, 156, 157, 158, 159, 160, 161, 162, 163
Commercial	Nil
Industrial	Nil
Institutional	Nil
Open Space and Recreational	Nil
Agricultural Use	Nil
Forest and Hill	Nil
Water bodies	Nil
Transportation	14, 26, 46, 48, 66, 81, 87, 108 Part, 119, 121, 123, 134, 148, 164
Proposed Road	Nil

Table 147: Salem LPA - Salem Corp. Ward - AA, Block - 68 - Schedule

Ward - AA, Block - 68	
Land Use	Survey Numbers
Residential	2/1, 2/2, 3, 4/1, 4/2, 5/1, 5/2, 6, 7, 8, 9, 10/1, 10/2, 11/1, 11/2, 12/1, 12/2, 13/1, 13/2, 14/1, 14/2, 15/1, 15/2, 16/1, 16/2, 18, 19, 20, 21, 22, 23, 24, 25, 26, 27, 28, 29, 30, 31, 32, 33, 34, 35, 37, 38, 39, 40, 41, 42, 43, 44, 45, 46, 47, 48 Part, 49, 50, 51, 52, 53, 54, 55, 56, 57, 58, 59, 60, 61, 62, 63, 64, 65, 66, 67, 69, 70/1, 70/2, 71, 73, 74, 75, 76, 77, 79, 80, 81, 82, 83, 84, 85, 86, 87, 88, 89, 90, 91, 92, 93, 94, 95, 96, 97, 98, 99, 100, 101
Commercial	Nil

Industrial	Nil
Institutional	Nil
Open Space and Recreational	Nil
Agricultural Use	Nil
Forest and Hill	Nil
Water bodies	Nil
Transportation	1, 36, 48 Part, 72, 78
Proposed Road	Nil

Table 148: Salem LPA - Salem Corp. Ward - AB, Block - 1 - Schedule

Ward - AB, Block - 1	
Land Use	Survey Numbers
Residential	1/2 Part, 2 Part, 3/1, 3/2, 3/3, 3/4, 3/5, 3/6, 5/1A, 5/1B, 5/1C, 5/2, 6, 7, 8/1, 8/2, 9, 10/1A, 10/1B, 10/1C, 10/2, 11/1, 11/2, 12, 13/1, 13/2, 14, 15, 16/1, 16/2, 16/3, 16/4, 17/1, 17/2, 18/1, 20/1, 20/2, 20/3, 20/4, 21/1, 21/2, 23, 24/1, 25/1, 25/2, 26, 27, 28, 29, 30/1, 31 Part, 31/2, 32/1, 32/2, 33, 34, 35, 36, 37/1, 37/2, 38, 39, 40, 41/1, 41/2, 42, 44/1A5, 44/1A6 Part, 44/1A8, 44/1B, 44/2A, 44/2B, 45/1 Part
Commercial	1/2 Part, 2 Part, 18/2, 18/3, 18/4, 24/2, 44/1A6 Part, 44/1A9, 44/1C, 44/1D1, 44/1D2, 44/1E, 44/1F, 44/3, 44/4, 44/5, 44/6, 44/7, 44/8, 44/9, 44/10, 45/1 Part, 45/2, 45/3, 45/4, 45/5, 45/6, 45/7, 45/8, 45/9, 45/10, 45/11, 45/12
Industrial	Nil
Institutional	2 Part, 45/1 Part
Open Space and Recreational	Nil
Agricultural Use	1/1, 44/1A1, 44/1A2, 44/1A3, 44/1A4
Forest and Hill	Nil
Water bodies	Nil
Transportation	1/2 Part, 4, 19, 22, 43, 44/1A7
Proposed Road	Nil

Table 149: Salem LPA - Salem Corp. Ward - AB, Block - 2 - Schedule

Ward - AB, Block - 2	
Land Use	Survey Numbers
Residential	2 Part, 3, 4/1, 4/3A, 4/3C, 4/3D, 5/1, 5/2, 9/1, 9/2, 9/3, 9/4, 9/5, 9/6, 9/7, 9/8, 9/9, 9/10, 9/11, 9/12, 11, 13/1, 13/2, 15/1A1, 15/1A2, 15/1B2, 15/1C2, 15/1C3, 15/1C4, 15/1C5, 15/1C6, 15/2, 16/1, 16/2, 16/3
Commercial	2 Part, 8/1, 8/2, 8/3, 8/4, 8/5, 8/6, 8/7, 8/8, 8/9, 8/10, 8/11, 8/12, 8/13, 8/14, 8/15, 8/16, 8/17, 8/18, 8/19, 8/20, 8/21, 8/22, 8/23, 8/24, 8/25, 8/26, 8/27, 8/28, 8/29, 8/30, 8/31, 8/32, 8/33, 8/34, 8/35, 8/36, 8/37, 8/38, 8/39, 8/40, 8/41, 8/42, 8/43, 8/44, 8/45, 8/46, 8/47, 8/48, 8/49, 8/50, 8/51, 8/52, 8/53, 8/54, 8/55, 8/56, 8/57, 8/58, 8/59, 8/60, 8/61, 8/62, 8/63, 8/64, 8/65, 8/66, 8/67, 8/68, 8/69, 8/70, 8/71, 8/72, 8/73, 8/74, 8/75, 8/76, 8/77, 8/78, 8/79, 8/80, 8/81, 8/82, 8/83, 8/84, 8/85, 8/86, 8/87, 8/88, 8/89, 8/90, 8/91, 8/92, 8/93, 8/94, 8/95, 8/96, 8/97, 8/98, 8/99, 8/100, 8/101, 8/102, 8/103, 8/104, 8/105, 8/106, 8/107, 8/108, 8/109, 8/110, 8/111, 8/112, 8/113, 8/114, 8/115, 8/116, 8/117, 8/118, 8/119, 8/120, 8/121, 8/122, 8/123, 8/124, 8/125, 8/126, 8/127, 8/128, 8/129, 8/130, 8/131, 8/132, 8/133, 8/134, 8/135, 8/136, 8/137, 8/138, 8/139, 8/140, 8/141, 8/142, 8/143, 8/144, 8/145, 8/146, 8/147, 8/148, 8/149, 8/150, 8/151, 8/152, 8/153, 8/154, 10 Part, 14, 15/1C1
Industrial	6, 7
Institutional	Nil
Open Space and Recreational	Nil
Agricultural Use	Nil
Forest and Hill	Nil
Water bodies	Nil
Transportation	1/1, 1/2, 4/2, 4/3B, 10 Part, 12, 15/1B1A, 15/1B1B
Proposed Road	Nil

Table 150: Salem LPA - Salem Corp. Ward - AB, Block - 3 - Schedule

Ward - AB, Block - 3	
Land Use	Survey Numbers
Residential	2/2 Part, 4/2, 5/2, 8/2A, 8/2B, 9, 10, 11/1, 11/2, 12, 13, 15, 16, 17/1, 17/2, 17/3, 18, 19, 20, 21, 22, 23, 24, 25, 26, 27, 28/1, 28/2, 29, 30, 31/1, 31/2, 32/1, 32/2, 34, 35, 36, 37/1, 37/2, 37/3, 38/1, 38/2, 39/1, 39/2A, 39/2B, 40, 41, 42, 43, 45, 46, 47, 48, 49, 50, 51, 52, 53, 54, 55, 57, 58, 59, 60/1, 60/2, 62, 63/1, 63/2, 63/3, 63/4, 64, 65/1, 65/2, 66, 67, 68/1, 68/2, 69, 70, 71, 72, 73, 74/1A, 74/1B, 74/2, 75, 76, 77, 79, 80, 81, 82/1, 82/2, 83, 84, 85/1, 85/2,

	86, 88/2, 89, 90/1, 90/2, 90/3, 90/4, 91, 92, 94, 95, 96, 97, 98, 99, 100, 101, 102, 103/1, 103/2, 103/3, 105, 106, 107, 108, 109, 110/1, 110/2, 110/3, 111, 112, 113, 114, 115, 116/1, 116/2, 117, 118, 119, 121, 122, 123, 124, 125, 126, 127, 128, 129, 130, 131, 132, 133, 134, 135, 137, 138, 139, 140, 141, 142, 143, 144/1A, 144/1B, 144/2, 144/3, 145, 146, 148, 149, 150, 151, 152, 154/1, 154/2, 155/1, 155/2, 156, 157, 158, 159/2, 159/3, 160/2A, 160/2B, 161, 162, 163, 164, 165, 166, 167, 168, 169, 170, 171, 172, 173, 174, 175, 176, 177, 179, 180, 181, 182, 183
Commercial	2/2 Part, 3/2, 4/1, 6/2A, 6/2B, 6/2C, 6/2D, 7/2A, 7/2B, 93
Industrial	Nil
Institutional	Nil
Open Space and Recreational	Nil
Agricultural Use	Nil
Forest and Hill	Nil
Water bodies	Nil
Transportation	1, 2/1, 3/1, 5/1, 6/1A, 6/1B, 7/1, 8/1, 14, 33, 44, 56, 61, 78, 87, 88/1, 104/1, 104/2, 104/3, 104/4, 120, 136, 147, 153, 159/1, 160/1, 178, 184, 185
Proposed Road	Nil

Table 151: Salem LPA - Salem Corp. Ward - AB, Block - 4 - Schedule

Ward - AB, Block - 4	
Land Use	Survey Numbers
Residential	4, 5, 6, 7, 8, 9/1, 9/2, 10/1, 10/2, 11/1, 11/2, 11/3A, 11/3B, 11/4, 11/5, 12/1, 12/2, 13, 14, 15/1, 15/2, 15/3, 15/4, 16, 17, 19, 20, 21/1, 21/2, 22, 23/1, 23/2, 23/3, 25/1B, 25/2A, 25/2B, 26/1, 26/2, 26/3, 27, 28/2A, 28/2B, 28/2C, 29, 31, 32, 33, 34, 35, 36, 37, 38, 39, 40/1, 40/2, 40/3, 41, 42/1, 42/2, 42/3, 43, 44, 45, 46, 47/1, 47/2, 48, 49, 50, 51, 52, 53, 54/1, 54/2, 55, 57/1A, 57/1B, 57/1C, 57/1D, 57/1E, 57/1F, 61, 62, 63/1, 63/2, 64, 65, 66, 67, 68, 69/1, 69/2, 70/1A, 70/1B, 70/2
Commercial	3/1, 3/2, 58, 59, 60/1, 60/2, 60/3
Industrial	Nil
Institutional	2/1, 3/3, 3/4, 3/5, 3/6, 25/1A, 57/2
Open Space and Recreational	Nil
Agricultural Use	Nil
Forest and Hill	Nil
Water bodies	Nil
Transportation	1, 2/2, 18, 24, 30, 56, 71
Proposed Road	Nil

Table 152: Salem LPA - Salem Corp. Ward - AB, Block - 5 - Schedule

Ward - AB, Block - 5	
Land Use	Survey Numbers
Residential	2/1, 2/1A, 2/1B1, 2/1B2, 2/1C, 2/1D, 2/1E, 2/1F, 2/1G, 2/1H, 2/1K, 2/1L, 2/1M, 2/1N, 2/1O, 2/1P, 2/1W2, 2/1X2 Part, 2/2, 3/1, 3/2, 3/3, 4/1, 6/2, 7, 9, 10, 11/1D, 11/1E, 11/1F, 11/1G, 11/1H, 11/1I, 11/1J, 11/1K, 11/1L, 11/1M, 11/1N, 11/2A, 11/2B, 11/2C, 11/2D, 12/2A Part, 15/1A, 15/1B, 15/2, 16/2, 17, 18/1A, 18/1B, 18/1C, 18/1D, 18/1E, 18/2A, 18/2B, 18/2C, 18/2D, 18/3
Commercial	2/1Q1, 2/1Q2, 2/1R, 2/1S, 2/1T, 2/1U, 2/1X2 Part, 11/1A, 11/1C, 11/1O, 12/3
Industrial	Nil
Institutional	12/2B, 15/1C, 16/1
Open Space and Recreational	Nil
Agricultural Use	12/2A Part
Forest and Hill	Nil
Water bodies	Nil
Transportation	1, 2/1I, 2/1J, 2/1V, 2/1W1, 2/1X1, 4/2, 5, 6/1, 8, 11/1, 11/1B, 13, 14
Proposed Road	Nil

Table 153: Salem LPA - Salem Corp. Ward - AB, Block - 6 - Schedule

Ward - AB, Block - 6	
Land Use	Survey Numbers
Residential	1, 2, 4, 5, 6, 7/1, 7/2, 7/3, 7/4, 9, 10/1, 10/2, 10/3, 10/4, 10/5, 10/6, 10/7, 10/8, 10/9, 11, 12, 13, 14, 15/1, 15/2, 17/1, 17/2, 17/3, 18, 19/1, 19/2, 20, 21, 22/1, 22/2, 27/1, 27/2, 28, 30/2, 32/1, 32/2, 33, 34, 35, 36/2A, 36/2B
Commercial	24, 25/1, 25/2, 25/3
Industrial	Nil
Institutional	30/1, 38
Open Space and Recreational	Nil
Agricultural Use	Nil
Forest and Hill	Nil
Water bodies	Nil
Transportation	3, 8, 16, 23, 26, 29, 31, 36/1, 37
Proposed Road	Nil

Table 154: Salem LPA - Salem Corp. Ward - AB, Block - 7 - Schedule

Ward - AB, Block - 7	
Land Use	Survey Numbers
Residential	1/1, 1/2, 2, 3, 4, 5, 6, 7/1, 7/2, 8/1, 8/2, 9, 10, 11, 12/1, 12/2, 13/1, 13/2, 13/3, 14, 16/1, 16/2, 17, 18, 19/1A, 19/1B, 19/1C, 19/2, 19/3, 20, 21, 22, 23/1, 23/2, 24, 25, 26, 27, 28/1, 28/2, 28/3, 29, 30, 31, 32, 33, 34, 35, 36/1, 36/2, 38, 39/1, 39/2, 40, 41, 42/1, 42/2, 43, 44, 45/1, 45/2, 46, 47, 49, 50, 51, 52, 53, 54/1, 54/2, 55/1A, 55/1B, 55/1C, 55/2A, 55/2B, 57, 58, 59/1, 59/2, 60, 61, 62, 63, 64, 65, 66/1, 66/2, 67, 68, 69/1A, 69/1B, 69/2, 70, 72/1, 72/2, 73, 74, 75/1, 75/2, 76, 77/1, 77/2, 78, 79, 80, 81, 82, 83, 84, 85, 87, 88/1, 88/2, 89/1, 89/2, 90, 91, 92, 93, 94, 95, 96, 97, 98/1, 98/2, 99, 100, 101, 102, 103, 104, 105, 106, 107, 108, 109, 113/1, 113/2, 115, 116/1, 116/2, 117, 118, 119, 120/1, 120/2, 121, 122
Commercial	Nil
Industrial	Nil
Institutional	112
Open Space and Recreational	Nil
Agricultural Use	Nil
Forest and Hill	Nil
Water bodies	Nil
Transportation	15, 37, 48, 56, 71, 86, 110, 111, 114, 123
Proposed Road	Nil

Table 155: Salem LPA - Salem Corp. Ward - AB, Block - 8 - Schedule

Ward - AB, Block - 8	
Land Use	Survey Numbers
Residential	2, 3, 4/1, 4/2, 5, 6/1, 6/2, 7, 8, 9, 11, 12, 13, 14, 15, 16, 17/1A, 17/1B, 17/2, 17/4, 17/5, 17/6, 18, 19, 20/1, 20/2, 21/1, 21/2, 21/3, 21/4, 22, 23/1, 23/2, 23/3, 24, 26/4, 27, 28, 29, 30, 31, 32, 33, 34, 35, 36/1, 37, 38, 39, 40, 41/1, 41/2, 41/3, 42/1, 42/2, 43/1, 43/2, 44, 45/1, 45/2A, 45/2B, 46, 47/1, 47/2, 48/1, 48/2, 49, 50/1, 52/2, 52/3, 53, 55, 56, 57, 58, 59, 60/1, 60/2, 61, 62, 63, 64/1, 64/2, 65, 66, 67, 68, 69, 70, 71, 73, 74/1, 74/2, 75, 76, 77, 78, 79, 80, 81/2, 83, 84, 85, 86, 87, 88, 89, 90, 91, 93, 94, 95/2A, 95/2B, 96/1, 96/2, 97, 98/2, 99, 100/1, 100/2, 101/1, 101/2, 102/1, 102/2, 102/3, 102/4, 102/5, 103/1, 103/2, 103/3, 103/4, 103/5, 106, 107, 108/1, 108/2, 109, 110, 111/1, 111/2, 112, 113, 114/1, 114/2, 119, 120, 121, 122, 124/1, 124/2A, 124/2B, 124/3, 126, 127, 128, 129, 130, 131, 132, 133, 134/1, 134/2, 135/2, 136, 137, 138, 139/1, 139/2, 140, 141, 142, 143, 144/1, 144/2, 144/3, 145, 146,

	147, 148, 149/1, 149/2, 150, 151, 152, 154, 155, 156, 157, 158, 159, 160, 161/1, 161/2, 162/1, 162/2, 163, 164, 165, 166, 167, 168, 169, 170/1, 170/2, 171/1, 171/2, 172, 173, 174, 175/1, 175/2, 176, 177, 178, 179/1, 179/2A, 179/2B, 180, 181, 182, 184/1, 184/2, 185, 186/1, 186/2, 187/1, 187/2, 188/1, 188/2, 189, 191, 192, 193, 194, 195, 196/1, 196/2, 197, 198, 199, 200, 201, 202/1, 202/2A, 202/2B, 203/1, 203/2, 204, 205, 206, 207, 208, 209, 210, 211, 212/1, 212/2, 212/3, 212/4, 213, 214, 215, 216, 217, 219, 220, 221/1A, 221/1B, 221/2, 222/1A, 222/1B, 222/2, 222/3, 222/4, 223/1, 223/2, 224/1, 224/2, 225, 227/1, 227/2, 228/1, 228/2, 228/3, 229, 230/1, 230/2, 231, 232/1, 232/2, 232/3, 232/4, 233, 235, 236, 237, 238, 239/1, 239/2, 239/3A, 239/3B, 239/3C, 239/3D, 239/3E, 239/3F, 240/1, 240/2, 241, 242/2A, 242/2B, 242/3, 243/1, 243/2, 245/1, 245/2, 245/3
Commercial	Nil
Industrial	Nil
Institutional	Nil
Open Space and Recreational	Nil
Agricultural Use	Nil
Forest and Hill	Nil
Water bodies	Nil
Transportation	1, 10, 17/3, 21/5, 25/1, 25/2, 25/3, 26/1, 26/2, 26/3, 36/2, 50 Part, 51/1, 51/2, 54/1, 54/2, 72/1, 72/2, 82, 92, 98/1, 104, 105, 115, 116, 117, 118, 123, 125, 135/1, 153, 183, 190, 218/1, 218/2, 226, 234, 239/3G, 242/1, 244, 245/4, 246
Proposed Road	Nil

Table 156: Salem LPA - Salem Corp. Ward - AB, Block - 9 - Schedule

Ward - AB, Block - 9	
Land Use	Survey Numbers
Residential	4/1, 4/2, 5/1, 5/2, 6, 8/1, 8/2, 9, 10, 11/1, 11/2, 12, 13, 14, 15, 16/1, 16/2, 16/3, 17, 18/1, 18/2, 18/3, 18/4, 18/5, 19/1, 19/2, 19/3A, 19/3B, 19/3C, 19/3D, 19/4, 21, 22/1, 22/2A, 22/2B, 23, 24/1, 24/2, 25/1, 25/2, 26, 27/1, 27/2, 27/3, 28/1, 28/2, 29, 30/1, 30/2, 32, 33/1, 33/2, 34, 35, 36, 37, 38, 39/1, 39/2, 39/3, 39/4, 39/5, 40, 41, 42/1, 42/2, 43, 44, 45, 46, 47, 50, 51/1, 51/2, 51/3, 51/4, 52/1, 52/2, 52/3, 53, 54, 55, 56, 57, 58, 59, 60, 61, 62, 64/1, 64/2, 65/1, 65/2, 65/3, 66, 67, 68, 69/1, 69/2A, 69/2B, 70/1, 70/2, 72/1, 72/2, 72/3, 73, 74, 75, 76, 77, 78/1, 78/2, 78/3, 79/1, 79/2, 80, 82/1, 82/2, 82/3, 82/4, 83, 84/1, 84/2, 84/3A, 84/3B, 84/3C, 84/4, 84/5, 85, 86, 88, 89/1A, 89/1B, 89/1C, 89/1D, 89/1E, 90/1, 90/2, 90/3A, 90/3B, 91, 93, 94, 96, 97, 98, 100, 101, 102, 103, 104, 105, 106/1, 106/2, 106/3, 106/4,

	106/5, 106/6, 106/8, 107 Part, 107/7, 108, 109/1, 109/2, 109/3, 110/1, 110/2, 110/3, 110/4, 111/1, 111/2, 112/1, 112/2, 113, 114, 115, 116/2, 117/1, 117/2, 119/1, 119/2, 120, 121, 122, 123, 124, 125, 126, 127, 128, 129, 130, 131, 132, 133, 134, 135, 136, 137, 138, 139, 140
Commercial	2/1, 2/2, 3
Industrial	Nil
Institutional	Nil
Open Space and Recreational	Nil
Agricultural Use	Nil
Forest and Hill	Nil
Water bodies	Nil
Transportation	1/1, 1/2, 7, 20, 31, 49, 63/1, 63/2, 71, 81, 87, 92/1, 92/2, 95/1, 95/2, 95/3, 95/4, 95/5, 99, 116/1, 118, 141/2
Proposed Road	Nil

Table 157: Salem LPA - Salem Corp. Ward - AB, Block - 10 - Schedule

Ward - AB, Block - 10	
Land Use	Survey Numbers
Residential	2/1, 2/2, 3, 4, 5, 6, 7, 8, 9, 10, 12, 13, 14/1A, 14/1B, 14/1C, 14/2, 15/1A, 15/1B, 15/1C, 15/2, 16, 17, 18, 19, 20, 21, 22, 23, 24, 25, 26/1, 26/2, 26/3, 27, 34, 35, 36, 37, 38, 39/1, 39/2, 39/3, 40, 41, 42/1, 42/2 Part, 43, 44, 45/1, 45/2, 46/1A, 46/1B, 46/2, 48/1, 48/2, 49, 50, 51, 52, 53, 54, 55, 56, 57, 59/1, 59/2, 60, 61, 62, 63, 64, 65, 66/1, 66/2, 67, 68, 69, 70, 71, 72, 73, 74, 75, 76, 77, 78, 79, 81, 82, 83, 84/1, 84/2, 85, 87, 88, 90, 91, 92, 94/1, 94/2, 95, 96, 97, 98/1, 98/2, 99, 101/1, 101/2, 102, 103, 104, 105, 109, 110, 112, 115, 116, 117, 118/1, 118/2, 120/1, 120/2, 121/1, 121/2, 122/1, 122/2, 122/3, 123/1, 123/2, 123/3, 124, 125, 127, 128/1, 128/2, 128/3, 129, 130, 131, 132, 133, 134, 135, 137, 138, 139, 140/1, 140/2, 142/1, 142/2, 143/1, 143/2, 144, 145/1, 145/2, 146, 147/1, 147/2, 148, 149, 150, 151, 152, 153, 156, 157, 158, 160, 161, 162, 163 Part, 163/2, 164/1, 164/2, 165, 166, 167/1A, 167/1B, 167/2, 168, 169/1, 169/2, 170/1, 170/2, 171, 172, 173, 174/1, 174/2, 175, 176, 177, 178, 179, 180, 181, 182, 183, 184, 185, 186, 187, 188, 189, 190, 192, 193/1A, 193/1B, 193/1C, 193/1D, 193/2, 194, 195, 196, 197, 198, 201, 202/1A, 202/1B, 202/2, 203/1, 203/2, 204, 205/1, 205/2, 206, 207, 208, 209, 210, 211/1, 211/2, 212, 216, 217, 218, 219, 220, 221, 222, 223, 224, 225, 226, 227, 228, 229, 230, 231, 232, 233, 234, 235/1, 235/2, 236/1, 236/2, 237/1, 237/2, 238, 239/1, 239/2, 239/3, 240, 241, 242, 243, 244/1, 244/2, 245, 246, 247, 249, 250/1, 250/2, 251, 252, 253, 254, 255, 256, 258, 259, 260, 262, 263, 264, 265/1, 265/2, 266/1, 266/2, 267, 269,

	270/1, 270/2, 271, 272, 273, 274, 275, 276, 277/1, 277/2, 278, 279, 280, 281, 282, 283, 284/1, 284/2, 285, 286, 287, 288, 289, 290/1, 290/2, 291, 292/1, 292/2, 292/3, 292/4, 292/5, 293, 294, 295, 296, 299/1, 299/2, 300, 301, 302, 303, 304, 305, 306, 307/1, 307/2, 308/1, 308/2, 308/3, 309, 310, 311, 312, 313/1, 313/2, 314, 315, 316, 317, 318/1, 318/2, 319, 320/1, 320/2, 320/3, 320/4, 320/5, 321/1, 321/2, 321/3, 321/4, 322, 323, 325, 327/1, 327/2, 328, 329, 330, 331, 332, 333, 334, 335, 336, 337, 338, 341, 342, 343, 344, 345/1, 345/2, 346/1, 346/2, 346/3, 347, 348, 349/1, 349/2, 349/3, 349/4, 350/1, 350/2, 351/2
Commercial	28, 29, 30, 89
Industrial	Nil
Institutional	11, 31/1, 31/2, 31/3
Open Space and Recreational	Nil
Agricultural Use	Nil
Forest and Hill	Nil
Water bodies	Nil
Transportation	1, 32, 33, 42/2 Part, 47, 58, 80, 86, 93/1, 100, 106, 107, 108, 111, 113, 114/1, 114/2, 119, 126, 136, 141, 154, 155, 159, 191, 199, 213, 214, 215, 248, 257, 261, 297, 298, 324, 326, 339, 340, 351/1
Proposed Road	Nil

Table 158: Salem LPA - Salem Corp. Ward - AB, Block - 11 - Schedule

Ward - AB, Block - 11	
Land Use	Survey Numbers
Residential	2, 3, 5, 6, 7, 8, 9, 10, 11, 12, 13, 14, 15, 16, 17, 18, 19, 20, 21, 22, 23, 24, 25, 26, 27, 28, 29, 30, 31, 32, 33, 34, 35, 36, 37, 38, 39, 40, 41, 42, 43, 44, 45, 46, 47, 48, 49, 50, 51, 52, 54, 55, 56, 57, 58, 59, 60, 61, 62, 63, 64, 65, 68, 69, 70, 71, 72, 73, 74, 75, 76, 77, 78, 79, 80, 82, 83, 84, 85, 86, 87, 88, 89, 90, 91, 92, 93, 94, 95, 96, 97, 98, 99, 100, 102, 103, 104, 105, 106, 107, 108, 109, 110, 111, 112, 113, 114, 115, 116, 117, 118, 119, 120, 121, 122, 123, 124, 125, 126, 127, 128, 130, 131, 132, 133, 134, 135, 136, 137, 138, 139, 140, 141, 142, 143, 144, 145, 146, 147, 148, 149, 150, 151, 152, 153, 154, 155, 156, 157, 158, 159, 160, 161, 162, 163, 164, 166, 167, 168, 169, 172, 173, 174, 175, 176, 177, 178, 179, 180, 181, 182, 183, 184, 185, 186, 187, 188, 189, 190, 191, 192, 193, 194, 195, 196, 197, 199, 200, 201, 202, 203, 208, 209, 210, 211, 212, 213, 214, 215, 216, 217, 219, 220, 221, 222, 223, 224, 225, 226, 227, 228, 229, 230, 231, 233, 234, 235, 236, 237 Part, 238, 239, 240 Part, 241, 242, 243, 244, 245, 246, 248, 249, 250, 251, 252, 253, 254, 255, 256, 257, 258, 259, 260, 261, 262, 263, 264, 265, 266

Commercial	198, 204
Industrial	Nil
Institutional	218
Open Space and Recreational	Nil
Agricultural Use	Nil
Forest and Hill	Nil
Water bodies	Nil
Transportation	1, 53, 66, 67, 81, 101, 129, 165, 170, 171, 205, 206, 207, 232, 237 Part, 240 Part, 247, 267
Proposed Road	Nil

Table 159: Salem LPA - Salem Corp. Ward - AB, Block - 12 - Schedule

Ward - AB, Block - 12	
Land Use	Survey Numbers
Residential	2, 3/1, 3/2, 3/3, 4/1, 4/2, 5, 6, 7, 9, 11, 12/1, 12/2, 12/3, 13, 14, 15, 16/1, 16/2, 16/3, 17, 18, 19, 20, 21, 22, 23, 24, 25, 26, 28, 29, 30, 31, 32/1, 32/2, 33, 34, 35, 36, 37, 38, 39/1, 39/2, 39/3, 39/4, 40, 41, 42, 43, 44, 45/1, 45/2, 46, 47, 48, 49, 50, 51, 53, 54/1, 54/2, 55, 56, 57, 58, 59, 60, 61, 63, 64, 65/1, 65/2, 66/1, 66/2, 67/1, 67/2, 68, 69/1, 69/2, 69/3, 70/1, 70/2A, 71, 72, 73, 74/1, 74/2, 75, 76, 77, 78/1, 78/2, 79, 80/1A, 80/1B, 80/2, 81, 82/1, 82/2, 83, 84, 85, 86, 87, 88, 89, 91 Part, 92/1, 92/2A, 92/2B, 92/2C, 93, 94, 95, 96, 97, 99, 100, 101, 102, 103, 104, 105, 106, 107/1, 107/2, 108, 109/1A, 109/1B, 109/1C, 109/2, 109/3, 112/1, 112/2, 113/1, 113/2, 114, 115, 116, 117, 118, 119, 120, 121, 122, 123, 124, 125, 126, 127, 128, 129, 130, 132, 133, 134, 135, 136, 137/1, 137/2, 137/3, 137/4, 138, 139, 140/1, 140/2, 141/1, 141/2, 141/3, 142, 143, 144, 145, 146, 147, 148, 149, 151/1, 151/2, 153, 154, 155, 156, 157, 158, 159 Part, 160/1, 160/2, 161 Part, 162, 164, 165, 166, 168, 169, 170, 171, 172, 173, 174/1, 174/2, 175, 176/1 Part, 176/2, 177/1, 177/2, 178/1, 178/2, 179 Part, 180/1, 180/2, 180/3, 181, 183, 184, 185, 186, 188, 190/1, 190/2, 191/1, 191/2, 192/1, 192/2, 194, 195, 196/1, 196/2, 198, 199, 200, 201, 203, 204/1, 204/2, 205, 206, 207/1, 207/2, 207/3, 207/4, 208, 209, 211, 212/1, 212/2, 213, 214, 215, 216/1, 216/2, 217/1, 217/2, 218, 219, 220, 221/1, 221/2, 221/3, 222, 223/1, 223/2, 223/3, 224/1, 224/2, 224/3, 225/1, 225/2, 225/3, 225/4, 225/5, 225/6, 225/7, 226/1, 226/2, 227, 228/1, 228/2, 228/3, 229, 230, 231/1, 231/2, 232, 233, 234, 235, 236, 237, 238, 239, 240/1, 240/2, 241, 242, 244, 245, 246, 247/1, 247/2, 247/3, 248/1, 248/2, 249/1, 249/2, 249/3, 251, 252/1, 252/2, 253, 254, 255, 256, 258, 259
Commercial	Nil

Industrial	Nil
Institutional	Nil
Open Space and Recreational	Nil
Agricultural Use	Nil
Forest and Hill	Nil
Water bodies	Nil
Transportation	1, 8, 10, 27, 52, 62, 70/2B, 70/3, 90/1, 90/2, 90/3, 90/4, 90/5, 91 Part, 98, 110/1, 110/2, 111, 131, 150, 152, 159 Part, 161 Part, 163, 167, 176/1 Part, 179 Part, 182, 187, 193, 197, 202, 210, 243, 250, 257/1, 257/2, 257/3
Proposed Road	Nil

Table 160: Salem LPA - Salem Corp. Ward - AB, Block - 13 - Schedule

Ward - AB, Block - 13	
Land Use	Survey Numbers
Residential	2, 3, 4, 5, 6, 7, 8, 9, 10, 11, 12, 13, 14, 15, 16, 17, 18, 19, 20, 21, 22, 23, 24, 25, 26, 27, 28, 29, 30, 31, 32, 33, 34, 35, 36, 37 Part, 38, 39, 40, 41, 42, 43, 45, 46, 47, 48, 49, 50, 51, 52, 53, 54, 55, 56, 57, 58, 59, 60, 61, 62, 63, 64, 65, 66, 67, 68, 69, 70, 72, 73, 74, 75, 76, 77, 78, 79, 80, 81, 82, 83, 84, 86, 87, 88, 89, 90, 91, 92, 93, 94, 95, 97, 98, 99, 100, 101, 102, 103, 104, 105, 107, 108, 109, 110, 111, 112, 113, 114, 115, 116, 117, 118, 119, 120, 124, 125, 126, 127, 128, 129, 130, 131, 132, 133, 134, 135, 137, 138, 139, 140, 141, 142, 143, 144, 145, 146, 147, 148, 149/1, 149/2, 150/1, 150/2, 150/3, 151, 152, 153, 154, 156, 157, 158, 159, 160, 162, 163, 164, 165, 166, 167, 168, 169, 170, 171, 172, 173, 174, 175, 177, 178, 179, 180, 181, 182, 183, 184, 185, 186, 187, 188, 189, 190, 191, 192, 193, 194, 195, 196, 197, 198, 199, 200, 201, 202, 203
Commercial	123 Part
Industrial	Nil
Institutional	123 Part
Open Space and Recreational	Nil
Agricultural Use	Nil
Forest and Hill	Nil
Water bodies	Nil
Transportation	1, 37 Part, 44, 71, 85, 96, 106, 121, 122, 155, 161, 176
Proposed Road	Nil

Table 161: Salem LPA - Salem Corp. Ward - AC, Block - 1 - Schedule

Ward - AC, Block - 1	
Land Use	Survey Numbers
Residential	1 Part, 5/2, 5/3, 5/4A, 5/4B, 5/5, 6, 7, 8/1, 8/2, 9/1, 9/2, 10, 11, 12, 13, 14, 15/1, 15/2, 16/1, 16/2, 17/1, 17/2, 18/1, 18/2, 19, 20, 21, 22/1, 22/2, 23, 24, 25, 26/1, 26/2, 26/3, 27/1, 27/2, 28, 29, 30, 31, 32/1, 32/2A, 32/2B, 32/2C, 32/3A, 32/3B1, 32/3B2, 32/3B3, 32/3B4, 32/3B5
Commercial	Nil
Industrial	Nil
Institutional	1 Part, 2
Open Space and Recreational	Nil
Agricultural Use	5/1A, 5/1B
Forest and Hill	Nil
Water bodies	Nil
Transportation	3, 4
Proposed Road	Nil

Table 162: Salem LPA - Salem Corp. Ward - AC, Block - 2 - Schedule

Ward - AC, Block - 2	
Land Use	Survey Numbers
Residential	2, 3, 4, 6, 7, 8, 9, 10, 11/1, 11/2, 12/1, 12/2, 13/1, 13/2, 13/3, 13/4, 13/5, 13/6, 13/7, 13/8, 14, 15, 16, 17/1, 17/2, 18, 19, 20/1, 20/2, 20/3, 21, 22, 23/1, 23/2, 24, 25, 26, 27, 28, 31, 32/1, 32/2, 33, 34, 35/1, 35/2, 36, 37, 38/1, 38/2, 38/3, 39, 40/1, 40/2, 41, 42, 43, 44, 45, 46, 47, 48, 49, 50, 51, 52/1, 52/2, 52/3, 52/4, 53, 54, 55, 56/1, 56/2, 57/1, 57/2A, 57/2B, 58, 59, 60, 61/1, 61/2, 62, 63, 65/1, 65/2, 69/1, 69/2, 69/3, 70/1, 70/2, 71, 72, 73, 74, 75, 76/1, 76/2, 76/3, 77, 78, 79, 81, 82, 83, 84, 85/1, 85/2A, 85/2C, 85/2D, 85/2E, 85/2F, 85/2G, 85/3, 85/4, 85/5, 86, 87, 88, 89, 90, 91/1, 91/2, 91/3, 92, 96/1, 96/2, 97, 98, 99, 100/1, 100/2, 101/1, 101/2, 102, 103/1, 103/2, 104, 105, 108, 109, 110/1, 110/2, 111, 112, 113, 114/1, 114/2, 115/1, 115/2, 116/1, 116/2, 116/3, 117, 119/1, 119/2, 119/3, 119/4, 119/5, 119/6, 120/1, 120/2, 121, 122, 123/1, 123/2, 124, 125, 126/1, 126/2, 126/3, 126/4, 126/5, 126/6, 126/7, 128/1A1, 128/1A2, 128/1B, 128/2A1, 128/2A2, 128/2A3, 128/2B, 129, 130/1, 130/2, 131/1, 131/2, 131/3, 133, 134, 135, 136/1A, 136/1B, 136/1C, 136/2, 136/3, 137, 140, 141, 142, 143, 144/1A, 144/1B, 144/2, 146/1, 146/2, 146/3, 148 Part, 148/1, 148/2, 149, 150, 151/1, 151/2, 152/1, 152/2, 153, 154
Commercial	94, 95, 139

Industrial	Nil
Institutional	35/3
Open Space and Recreational	Nil
Agricultural Use	5, 64
Forest and Hill	Nil
Water bodies	Nil
Transportation	1, 29, 30, 66, 67, 68/1, 68/2, 80, 93, 106, 107, 118, 127, 132, 138, 145, 155
Proposed Road	Nil

Table 163: Salem LPA - Salem Corp. Ward - AC, Block - 3 - Schedule

Ward - AC, Block - 3	
Land Use	Survey Numbers
Residential	1/1A, 1/1B, 2, 3/1, 3/2, 4, 5/1, 5/2, 6, 7, 8/1, 8/2, 9/1, 9/2, 9/3, 9/4, 11/1, 11/2, 11/3, 12, 13, 14, 15, 16, 17, 18, 19, 23/1, 23/2, 23/3, 23/4, 23/5, 23/6, 25/1, 25/2, 25/3, 25/4, 25/5, 26, 27/1A, 27/1B, 27/2, 27/3, 27/4, 27/5, 27/6, 30, 31/1, 31/2, 31/3, 31/4, 31/5, 32, 33/1, 33/2, 34, 35, 36, 37, 38, 39, 40, 41, 42, 43, 44, 45, 46, 47/1, 47/2, 48, 49, 50, 51, 52, 53, 54, 55/1, 55/2, 56, 57, 58, 59/1, 59/2, 60, 61, 62, 64, 65/1, 65/2, 66, 67/1, 67/2, 68/1, 68/1B, 68/1C, 68/2, 68/3, 69, 70/1, 70/2, 71, 72/1, 72/2A, 72/2B, 72/3, 72/4A, 72/4B, 72/4C, 72/5, 73/1, 73/2, 74, 76, 77, 78, 79, 80, 81, 82/1, 82/2, 83/1, 83/2, 84, 85, 87, 88, 89/1, 89/2, 90, 91, 92, 93/1, 93/2, 94/1, 94/2, 95, 96/1, 96/2, 97, 98/1, 98/2, 99, 100, 101, 102, 103
Commercial	Nil
Industrial	Nil
Institutional	Nil
Open Space and Recreational	Nil
Agricultural Use	20, 22
Forest and Hill	Nil
Water bodies	Nil
Transportation	10, 21, 24, 28, 29, 63, 75/1, 75/2, 75/3, 86, 104/1, 104/2
Proposed Road	Nil

Table 164: Salem LPA - Salem Corp. Ward - AC, Block - 4 - Schedule

Ward - AC, Block - 4	
Land Use	Survey Numbers
Residential	1/1, 1/2, 1/3, 1/4, 2, 3/1, 3/2, 3/6, 4, 5, 6, 7/1A, 7/1B, 7/1C, 7/2, 8, 9, 10, 11, 12, 13, 14, 15, 16, 17/1, 17/2, 17/3, 17/4, 18, 19, 20/1, 20/3, 21 Part, 22, 23 Part, 24 Part, 25 Part, 28/1, 28/2, 28/3, 29, 30/1, 30/2, 30/3, 30/4, 30/5, 30/7, 30/8, 31, 33, 34/1, 34/2, 34/3, 35, 36, 37, 38, 40, 41, 44/1, 44/2, 45, 46/1, 46/2, 47/1, 47/2, 48, 50, 51/1, 51/2, 52, 53/1, 53/2, 54, 55/1, 55/2, 56, 57, 58, 59/1, 59/2A, 59/2B, 60, 61, 62, 63/1, 63/2, 64, 65, 66, 67, 68, 69, 70, 71, 72, 73, 74, 75, 76, 77, 80, 81, 82, 83, 84/1, 84/2, 85, 86/1, 86/2, 87, 88, 89, 90, 91/1, 91/2, 92/1, 92/2, 93, 94/1, 94/2, 95, 96, 97, 98, 99, 100/1, 100/2A, 100/2B, 100/2C, 100/2D, 100/2E, 103/1, 103/2, 103/3, 103/4, 104/1, 104/2, 105, 106, 107/1, 107/2, 108, 109/1, 109/2, 110/1, 110/2, 110/3, 111/1, 111/2, 112/1, 112/2, 113/1, 113/2, 114/1, 114/2, 115, 118/2, 119/1, 119/2, 120, 121, 122, 123, 124, 125/1, 125/2, 126, 127, 128/1, 128/2, 129/1, 129/2, 130, 131, 132/1, 132/2, 133, 134, 135/1, 135/2, 135/3, 135/4, 135/5, 136, 137, 138/1, 138/2, 138/3, 138/4, 139, 140, 141, 142, 143, 147, 148, 149/1, 149/2, 150, 151/1, 151/2, 151/3, 152, 153/1, 153/2, 154, 155, 156/1, 156/2, 156/3, 157/1, 157/2, 158, 159, 160, 161, 162, 163/1, 163/2, 164, 165/1, 165/2, 165/3, 167, 168, 169, 170, 171/1, 171/2, 172, 173, 174/1, 174/2, 175, 176, 177, 178, 179/1, 179/2, 180/1, 180/2, 181, 182/1, 182/2, 183/1, 183/2, 184, 185, 186, 187/1, 187/2, 187/3, 188, 189/1, 189/2, 190, 191/1, 191/2, 192, 193, 194, 195, 196, 197, 198, 199/1, 199/2, 199/3
Commercial	20/2, 21 Part, 23 Part, 24 Part, 25 Part, 26, 27, 28/4, 79, 145, 146
Industrial	Nil
Institutional	42, 118/1
Open Space and Recreational	Nil
Agricultural Use	Nil
Forest and Hill	Nil
Water bodies	Nil
Transportation	32, 39, 43, 49, 78, 101, 102, 116/1, 116/2, 117/1, 117/2, 144/1, 144/2, 166, 200/1, 200/2, 201
Proposed Road	Nil

Table 165: Salem LPA - Salem Corp. Ward - AC, Block - 5 - Schedule

Ward - AC, Block - 5	
Land Use	Survey Numbers
Residential	2/2, 3/1A, 3/2A, 3/2B, 3/2D, 3/2E1, 3/2E2, 3/2F1, 3/2F2, 3/2F3, 3/2F4, 3/2F5, 3/2F6, 3/2F7, 5, 6, 7, 8, 9, 10, 11/1, 11/2, 11/3, 12/1, 12/2, 12/3, 13, 14/1, 14/2, 15/1, 15/2, 16/1, 16/2, 17/1, 17/2A, 17/2B, 17/2C, 17/2D, 17/2E, 18, 19, 20, 21/1, 21/2A, 21/2B, 21/2C, 23/1, 23/2, 24, 25, 26/1, 26/2, 26/3, 26/4, 26/5, 27, 28, 29/1, 29/2, 30, 31, 32, 33, 34, 35, 36, 37, 38, 39/1A, 39/1B, 39/2A, 39/2B, 39/2C, 40/1, 40/2, 41/1, 41/2, 42/3, 43, 44, 45, 46/1, 46/2, 47, 48/1, 49, 50, 51, 52, 53, 54, 55, 56, 57/1, 57/2, 58/1, 58/2, 58/3, 60/1A, 60/1B1, 60/1B2A, 60/1B2B, 60/1B2C, 60/1B2D, 60/1B2F, 60/1D2G, 62/1, 62/2, 62/3, 62/4, 63/1, 63/2, 64, 66, 67/1, 67/2, 67/3, 67/4, 67/5, 67/6, 67/7, 69/1, 69/2, 69/3, 69/4, 69/5, 69/6, 69/7, 69/8, 69/9, 71, 72, 73, 74/1, 74/2, 74/3, 75, 77, 79, 80/1, 80/2, 81, 82/1, 82/2, 83, 84/1, 84/2, 85/2
Commercial	1/1, 1/2, 1/3, 1/4
Industrial	Nil
Institutional	85/1
Open Space and Recreational	Nil
Agricultural Use	Nil
Forest and Hill	Nil
Water bodies	Nil
Transportation	2/1, 3/1B, 3/2C, 4/1, 4/2, 4/3, 22/1, 22/2, 22/3, 22/4, 42/1, 42/2, 59/1, 59/2, 61/1, 61/2, 65, 68, 70, 76, 78, 86
Proposed Road	Nil

Table 166: Salem LPA - Salem Corp. Ward - AC, Block - 6 - Schedule

Ward - AC, Block - 6	
Land Use	Survey Numbers
Residential	9/1, 9/2, 10/1, 10/2, 11, 13/1, 13/2, 14/1, 14/2, 14/3, 15/1, 15/2, 16, 17/1, 17/2, 18, 19/1, 19/2, 20/1, 20/2, 21, 23/1, 23/2, 23/3, 25/1, 25/2, 25/3, 25/4, 26/1, 26/2, 27/1, 27/2, 28, 29/1, 29/2, 30/1, 30/2, 32/1, 32/2, 32/3, 33, 34, 35/1, 35/2, 35/3, 35/4, 36, 38/1, 38/2A, 38/2B, 39/1A, 39/1B, 39/2A, 39/2B, 40, 41, 42/1, 42/2, 43/1, 43/2, 43/3, 43/4, 43/5, 44, 45/1, 45/2, 46/1, 46/2, 46/3, 47/1, 47/2, 48, 49, 50/1, 50/2, 53/1, 53/2, 53/3, 54/1, 54/2, 54/3, 54/4, 54/5, 54/6, 55/1, 55/2, 56/1, 56/2, 57, 58, 59, 60, 61, 62/1, 62/2, 63, 64, 65, 66/1, 66/2, 66/3, 66/4, 67, 69/1A, 69/1B, 69/1C, 69/2A, 69/2B, 70/2A, 70/2B, 71/1, 71/2, 71/3, 72/1, 72/2, 72/3, 72/4, 73/1, 73/2, 74/1, 74/2, 74/3, 74/4, 74/5, 75/1, 75/2, 75/3, 75/4, 76/1, 76/2, 76/3, 76/4, 76/5,

	77, 78, 79, 80, 81, 82/1, 82/2, 83/1, 83/2, 83/3, 83/4, 84, 85, 86, 87, 88, 89/1, 89/2, 89/3, 89/4, 90, 91, 92, 93/1, 93/2, 93/3, 94/1, 94/2, 95/1, 95/2, 96, 97, 99/1, 99/2, 99/3, 99/4, 99/5, 99/6, 99/7, 100/1, 100/2A, 100/2B, 102/1, 102/2, 103, 104/1, 104/2, 105, 106, 110/2C, 110/2D, 110/2G, 110/2H, 110/2I, 110/2K, 110/2L1, 110/2L2, 110/2L3, 110/2N, 110/2R, 110/2T, 110/3, 111/1, 111/2, 111/3, 112/1, 112/2, 114, 115/1, 115/2, 116, 117/1B
Commercial	1/1, 1/2, 2, 3, 4/1, 4/2, 5/1, 5/2, 6, 7, 8/4A, 8/4C Part, 110/2F, 110/2O, 117/1A, 117/2
Industrial	Nil
Institutional	8/1B, 107, 108, 110/1, 110/2, 110/2B, 110/2E
Open Space and Recreational	Nil
Agricultural Use	8/4C Part
Forest and Hill	Nil
Water bodies	Nil
Transportation	8/1A, 8/4B, 12, 22, 24, 31, 38/2C, 51, 52, 68, 98, 101, 109, 110/2A, 110/2J, 110/2M, 110/2P, 110/2Q, 110/2S, 113, 118
Proposed Road	Nil

Table 167: Salem LPA - Salem Corp. Ward - AC, Block - 7 - Schedule

Ward - AC, Block - 7	
Land Use	Survey Numbers
Residential	5/1, 39/1, 66/1
Commercial	1, 4/1, 4/3, 5/3, 6, 7, 8, 9, 10, 11, 12, 13, 14, 17/1, 17/2, 18, 19, 20, 21, 22/1, 22/2, 23, 24, 25/1, 25/2, 26, 27/1, 27/2, 27/4, 28, 29, 30, 31, 32, 33, 34, 35/1, 35/2, 36, 37, 38, 39/3, 42/1, 42/2, 43, 44, 45, 46/1, 46/2, 47, 48, 49/1, 49/2, 50, 51/1, 51/2, 53/1, 53/2, 53/4, 54/1, 54/2, 55/1, 55/2, 56, 57, 58, 59/1, 59/2, 60, 61 Part, 61/3, 62, 63, 64, 65, 68/1, 68/2, 69/1, 69/2, 70/1, 70/2, 71/1, 71/2, 72/1, 72/2, 73, 74/1, 74/2, 75, 76, 77, 79/1A, 79/1C, 79/2B, 79/3B, 80/1, 80/3, 81/1, 81/2, 81/3, 82, 83, 84, 85/1, 85/2, 86, 87
Industrial	Nil
Institutional	Nil
Open Space and Recreational	Nil
Agricultural Use	88/1
Forest and Hill	Nil
Water bodies	3
Transportation	2, 4/2, 5/2, 15, 16, 27/3, 39/2, 40, 41, 52, 53/3, 66/2, 67/1, 67/2, 67/3, 78, 79/1B, 79/2A, 79/3A, 80/2, 88/2, 89/1, 89/2, 90, 91

Proposed Road	Nil
---------------	-----

Table 168: Salem LPA - Salem Corp. Ward - AC, Block - 8 - Schedule

Ward - AC, Block - 8	
Land Use	Survey Numbers
Residential	2/1, 2/2, 2/3, 2/4, 2/5, 2/6, 3/1A, 3/1B, 3/2, 3/3, 4/1, 4/2, 4/3, 4/4, 4/5, 4/6, 4/7, 4/8, 4/9, 4/10A, 4/10B, 4/11A, 4/11B, 4/11C, 4/11D, 4/11E, 4/11F, 4/11G, 5
Commercial	Nil
Industrial	Nil
Institutional	Nil
Open Space and Recreational	Nil
Agricultural Use	Nil
Forest and Hill	Nil
Water bodies	Nil
Transportation	1/1, 1/2, 1/3, 6, 7
Proposed Road	Nil

Table 169: Salem LPA - Salem Corp. Ward - AC, Block - 9 - Schedule

Ward - AC, Block - 9	
Land Use	Survey Numbers
Residential	8 Part
Commercial	1/1, 1/2, 1/3, 1/4, 1/5, 1/6, 1/7, 2, 3/1, 3/2, 3/3, 4/1, 4/2, 4/3, 4/4, 4/5, 4/6, 4/7, 4/8, 4/9, 4/10, 4/11, 4/12, 5/1, 5/2A, 5/2B, 5/2C, 5/2D, 5/2E, 6, 7/1, 7/2, 7/3, 8 Part, 11, 12, 13/1, 13/2, 13/3, 14/1, 14/2, 15, 16, 18/1, 18/2, 18/3A, 18/3B, 18/4, 18/5A, 18/5B, 19, 24
Industrial	9, 20, 21
Institutional	8 Part
Open Space and Recreational	Nil
Agricultural Use	8 Part, 10
Forest and Hill	Nil
Water bodies	Nil
Transportation	5/2, 8 Part, 17/1, 17/2, 22, 23, 25/1
Proposed Road	Nil

Table 170: Salem LPA - Salem Corp. Ward - AC, Block - 10 - Schedule

Ward - AC, Block - 10	
Land Use	Survey Numbers
Residential	4/1, 4/2, 5, 6/1, 6/2A, 6/2B, 7, 8/1, 8/2, 13/1A, 13/1B1, 13/1B2, 13/2, 13/3, 13/4A, 13/4B, 15/1, 15/2A, 15/2B, 15/2C, 15/2D, 15/2E, 15/5A Part, 16, 17/1, 17/2, 18, 19, 20, 21, 22/1, 22/2, 23, 24, 25, 32/2B11 Part, 32/2C Part, 34/2, 34/3, 34/5, 34/6, 34/7B, 34/7C, 34/8C, 34/8D, 34/9B, 38/1B, 38/1C, 38/1D1, 38/1D2, 38/1E, 38/1F, 38/2B, 38/2C, 39, 40/1, 40/2, 41/1, 41/2, 41/3, 42/1, 42/2A, 42/2B, 43, 44, 45, 46, 47, 48, 49, 50/1, 50/2, 51, 52 Part, 53 Part, 54/1, 54/2, 54/3, 56/1, 56/2, 62/1, 62/2, 63, 65, 70/1, 70/2, 70/3, 71/2, 72, 73, 74/1, 74/2, 75, 76, 77/1, 77/2, 78/1, 78/2, 79, 80, 81, 82, 83, 84/1, 84/2, 85/3, 86/1, 86/2, 86/3
Commercial	15/3, 15/4A, 15/4B, 15/5A Part, 15/5B, 15/5C1, 15/5C2, 15/5D, 26, 27, 28/1, 28/2A, 28/2B, 28/2C, 32/1A1, 32/1A2, 32/1B, 32/1C, 32/2A, 32/2B1, 32/2B2, 32/2B3, 32/2B4, 32/2B5, 32/2B6, 32/2B7, 32/2B8, 32/2B9, 32/2B10, 32/2B11 Part, 32/2C Part, 33/1, 33/2, 34/10, 34/11, 34/12, 34/13, 35/1, 35/2, 35/3, 36, 37, 52 Part, 56/3A, 56/3B, 57, 58, 59, 60, 85/1, 85/2, 85/4
Industrial	Nil
Institutional	53 Part, 87
Open Space and Recreational	Nil
Agricultural Use	10/1, 10/2, 11/1, 11/2, 14, 34/1, 34/4, 34/7A, 34/8A, 34/8B, 71/1
Forest and Hill	Nil
Water bodies	Nil
Transportation	1, 2/1, 2/2, 3, 9, 12, 29/1, 29/2, 30/1, 30/2, 30/3, 30/4, 30/5, 30/6, 31, 34/9A, 38/1A, 38/2A, 55, 61, 64/1, 64/2, 66, 67, 68, 69, 88, 89
Proposed Road	Nil

Table 171: Salem LPA - Salem Corp. Ward - AC, Block - 11 - Schedule

Ward - AC, Block - 11	
Land Use	Survey Numbers
Residential	5, 6, 7/1, 7/2, 8, 9, 10, 11, 12, 13, 15, 16, 17, 18, 19, 20/1, 20/2, 20/3, 21, 22, 25, 26/1, 26/2, 27, 28, 29/1, 29/2, 30, 31, 32/1, 32/2, 33, 34/1, 34/2, 35, 36, 37, 38/1, 38/2, 39, 41, 42, 43, 44, 45, 47/1, 47/2, 47/3, 48/1, 48/2, 50, 51, 52/1, 52/2, 52/3, 53, 54, 55, 56, 58, 59/1, 59/2, 59/3, 59/4, 60/1, 60/2, 61, 62, 63/1, 63/2, 64, 65/1, 65/2, 65/3, 65/4, 65/5, 65/6, 66, 67/1, 67/2, 67/3, 68, 69/1, 69/2, 70/1, 75, 76, 77, 78/1, 78/2, 80/2, 81/1, 82, 84, 85, 86/1, 86/2, 87, 88, 89/1, 89/2, 90, 91, 92/1, 92/2, 93, 94, 95/1, 97, 98, 99, 100,

	101/1, 101/2, 102, 103, 104/1, 104/2, 105, 106, 107, 109, 110/1, 110/2, 110/3, 111, 112, 117/1, 118, 119, 120, 122, 123, 124, 125/1, 125/2, 126, 127/2, 129/1, 129/2, 130, 131, 132, 133, 134, 135/1, 135/2, 135/3, 136, 137/1, 137/2, 137/3, 138, 140/1, 140/2, 141, 142, 143, 144, 145, 146, 147/1, 153, 154, 155, 156, 157, 158, 159, 162, 163, 164, 165, 166, 167, 168, 169/1, 169/2, 169/3, 170, 171/1, 171/2, 171/3, 172, 174, 175, 176/1, 176/2, 177, 178, 179, 180, 181, 182/1, 182/2, 183, 184, 185/1, 185/2, 185/3, 186, 187/1, 187/2A, 187/2B, 188/1, 188/2, 190/1A, 190/1B, 190/1C, 190/1D, 190/2A, 190/2B, 190/2C, 191, 192, 193, 194, 195, 196, 197, 198
Commercial	80/1, 81/2, 83, 95/2, 95/3, 114, 115, 116, 117/2, 147 Part, 148, 149, 150, 151, 152, 160, 161
Industrial	Nil
Institutional	3/1, 3/2, 4, 24/1, 24/2, 46
Open Space and Recreational	Nil
Agricultural Use	Nil
Forest and Hill	Nil
Water bodies	Nil
Transportation	1, 2, 14, 23, 40, 49, 57, 70/2, 71, 72, 73, 74, 79/1, 79/2, 96, 108, 113/1, 113/2, 121, 128, 139, 173, 189
Proposed Road	Nil

Table 172: Salem LPA - Salem Corp. Ward - AC, Block - 12 - Schedule

Ward - AC, Block - 12	
Land Use	Survey Numbers
Residential	3, 4/1, 8/1B, 8/2, 9/1, 9/2, 13/1, 13/2, 13/3, 14, 15, 16, 17, 18, 19, 20, 21, 22, 23, 24, 25, 26, 28, 29, 30, 31, 32, 33, 34, 35, 36, 39, 40/1, 40/2, 41, 46, 47/1, 47/2, 47/3, 48, 51/1, 51/2, 52/1, 52/2, 53, 54, 55, 56, 57, 58, 59, 60, 61, 64, 67, 75, 76, 77, 78, 79, 80/2, 82, 83, 84, 85, 86, 87, 88, 89, 90, 91, 92, 93, 94, 95, 96, 97, 99, 100, 101, 102/1, 102/2, 102/3, 102/4, 103, 104, 105, 106, 107, 112, 113, 114, 116, 118/2, 119, 120, 121, 122, 125, 126, 128, 129, 130/1, 130/2, 130/3, 131, 132, 133, 134, 135, 137, 138, 139, 140, 141, 142, 143, 145, 146, 147, 148, 149, 150/1, 150/2, 150/3, 150/4, 150/5, 152/2, 153, 155/1, 155/2, 155/3, 156, 157, 158, 159, 160, 161, 168, 169, 170, 171, 173, 174/1, 174/2, 174/3, 175, 177/1A, 177/1B, 177/1C, 177/2, 177/3, 178/1, 178/2, 178/3, 178/4, 178/5, 179/1, 179/2, 179/3, 179/4, 180/1, 180/2, 180/3, 180/4, 181, 183, 184, 185, 187, 188, 189, 191, 192, 193/1, 193/2, 193/4, 194, 195/1, 195/2, 196, 197, 198, 199, 200, 201, 202, 203, 204, 205, 206, 207, 208/1, 208/2, 208/3, 209, 210, 213, 214, 215, 216, 217, 218, 219, 220, 221, 222/1, 222/2, 222/3, 223, 224/1, 224/2, 226, 227, 228/1, 228/2,

	229, 230, 231/2, 232/1, 232/2, 233, 234, 235, 236/1, 236/2, 237, 238/1, 238/2, 238/3, 239, 240, 241, 242/1, 242/2
Commercial	4/2A, 4/2C, 4/2D, 5/1, 5/2, 6, 7/1, 7/2, 7/3, 7/4, 8/1A, 37, 38, 42, 43, 65, 66/1, 66/2, 68, 69, 70, 71, 72, 73, 74, 162/1, 162/2, 163, 164, 165, 166
Industrial	Nil
Institutional	44, 109
Open Space and Recreational	Nil
Agricultural Use	127
Forest and Hill	Nil
Water bodies	Nil
Transportation	1/1, 1/2, 2, 4/2B, 4/3, 4/4, 10, 11/1, 11/2, 12, 27, 45, 49, 50, 62/1, 62/2, 63, 80/1, 81, 98, 108, 110, 111, 115, 117, 118/1, 123, 124, 136, 144, 151, 152/1, 154, 167, 172, 176, 182, 186, 190, 211, 212, 225
Proposed Road	Nil

Table 173: Salem LPA - Salem Corp. Ward - AC, Block - 13 - Schedule

Ward - AC, Block - 13	
Land Use	Survey Numbers
Residential	4/1, 4/2, 5/1, 5/2, 6, 7, 8/1, 8/2, 10/1, 10/2, 10/3, 10/4, 11/1, 11/2, 12/1, 12/2, 13, 14, 15/1, 15/2, 16/1, 16/2, 16/3, 17, 18, 22/1, 22/2A, 22/3B, 23/2, 24/2, 25/2, 27, 28, 29, 30, 31/1, 31/2A, 31/2B, 33/3, 34/2, 36, 37/1, 38, 45/1, 45/2, 45/3, 45/4, 46/1, 46/2, 46/3, 46/4, 46/5, 47/2, 47/4, 48, 49, 50/1, 50/2, 50/3, 51, 52/1, 52/2A, 52/2B, 52/2C, 52/2D, 52/2E, 54/2, 55/1, 55/2A, 55/2B, 56, 57, 58, 59/1, 59/2, 61/1, 61/2, 61/3, 63, 64/1, 64/2, 64/3, 64/4, 65/1, 65/2, 65/3, 66/1, 66/2, 67, 68/1, 68/2, 68/3, 69/1, 69/2, 70, 71/1, 71/2, 71/3, 71/4, 71/5, 71/6, 73/1, 73/2, 73/3, 73/4, 74, 75/1, 75/2, 76, 77/1, 77/2, 78, 79, 80, 81/1, 81/2, 82/1, 82/2, 83/1, 83/2, 85, 86, 87, 88, 89, 90, 91, 92/1A, 92/1B, 92/1C, 92/2A, 92/2B, 93/1, 93/2, 94
Commercial	2, 3, 19, 20, 33/1, 33/2, 34/1, 37/2, 39/1, 39/2, 40, 41, 42, 43, 54/1
Industrial	Nil
Institutional	Nil
Open Space and Recreational	Nil
Agricultural Use	Nil
Forest and Hill	Nil
Water bodies	Nil
Transportation	1, 9, 21, 22/2B, 22/3A, 23/1, 24/1, 25/1, 26, 32, 44, 53, 60/1, 60/2, 62, 71/7, 72, 84
Proposed Road	Nil

Table 174: Salem LPA - Salem Corp. Ward - AC, Block - 14 - Schedule

Ward - AC, Block - 14	
Land Use	Survey Numbers
Residential	1, 2, 3, 4, 5, 6, 7, 8, 9, 10, 11, 12, 13, 14, 15, 16, 17, 18, 19, 20, 21, 22, 23, 24, 25, 26, 27, 29, 30, 31, 32, 33, 34, 35, 36, 37, 38, 39, 40, 41, 42, 43, 44, 45, 46, 47, 48, 49, 50, 51, 52, 53, 54, 55, 56, 57, 58, 59, 60, 61, 62, 63, 64, 65, 66, 67, 68, 69, 70, 71, 72, 73, 74 Part, 75, 76, 77, 78
Commercial	Nil
Industrial	Nil
Institutional	Nil
Open Space and Recreational	Nil
Agricultural Use	Nil
Forest and Hill	Nil
Water bodies	74 Part
Transportation	28, 79
Proposed Road	Nil

Table 175: Salem LPA - Salem Corp. Ward - AC, Block - 15 - Schedule

Ward - AC, Block - 15	
Land Use	Survey Numbers
Residential	4, 5, 6, 7, 8, 9, 10, 11, 12/1, 12/2, 12/3, 12/4, 13, 15, 16, 17, 19, 20/1, 20/2, 21, 22, 23, 24/1, 24/2, 25/1, 25/2, 26, 27, 28/1, 28/2A, 28/2B, 28/2C, 28/2D, 28/2E, 29, 30, 31, 32, 33, 34/1, 34/2, 36/1, 36/2, 37, 38/1, 38/2, 38/3, 39, 41/1, 41/2, 42, 43, 44/1, 44/2, 45, 46/1, 46/2, 47/1, 47/2, 49/1, 49/2, 49/3, 49/4, 49/5, 50, 51, 52, 53, 54/1, 54/2, 55/1, 55/2, 56, 57, 58, 59/1, 59/2, 59/3, 60, 61/1, 61/2, 61/3, 61/4, 61/5, 61/6, 61/7, 62/1, 62/2, 63/1, 63/2, 63/3, 64/1, 64/2, 64/3, 64/4, 66/1, 66/2, 66/3, 66/4, 66/5, 66/6, 67, 68, 69, 70/1, 70/2, 71, 73, 74, 75/1, 75/2, 76, 77, 78, 79, 80, 81, 83, 84, 85/1A, 85/1B, 85/1C, 85/1D, 85/2, 86, 87/1, 87/2, 88, 89, 90, 91, 92, 93/1, 94, 95, 96/1, 96/2, 96/3, 96/4, 97/1, 97/2, 99/1, 99/2, 99/3, 99/4, 100, 101/1, 101/2, 103, 104, 105, 106, 107, 108, 109, 111, 112, 113, 114/1, 114/2, 115, 116/1, 116/2, 118/1, 118/2, 119/1, 119/2, 119/3, 120/1, 120/2, 120/3, 120/4, 121/1, 121/2, 123/1, 125, 126, 127, 128/1, 128/2, 130, 131, 133, 134, 135, 136, 137, 138/1, 138/2, 138/3, 139/1, 139/2, 139/3, 139/4, 139/5, 139/6, 140, 141, 142, 143, 144, 146, 147/1, 147/2, 147/3, 148, 149, 151, 152, 153, 154, 157/1, 157/2, 157/3, 157/4, 157/5, 159/1, 159/2, 160/1 Part, 160/2, 161/1, 161/2, 161/3, 162/1, 162/2, 162/3, 162/4, 164/1, 164/2, 165, 166, 167, 168/1, 168/2, 170, 171, 172, 173, 174, 175/1, 175/2, 176/1, 176/2,

	176/3, 176/4, 177, 178/1, 178/2, 178/3, 179/1, 179/2, 179/3, 180/1, 180/2, 182/1, 182/2, 183, 184, 185/1, 185/2, 185/3, 186, 187, 188, 189/1, 189/2, 189/3, 189/4, 190/1, 190/2, 191, 192/1, 193, 194, 195, 196/1, 196/2
Commercial	Nil
Industrial	Nil
Institutional	3
Open Space and Recreational	Nil
Agricultural Use	40, 82
Forest and Hill	Nil
Water bodies	Nil
Transportation	1, 2, 14, 18/1, 18/2, 18/3, 18/4, 35, 48/1, 48/2, 48/3, 48/4, 65/1, 65/2, 66/7, 72, 93/2, 98, 102/1, 102/2, 110, 117, 122, 123/2, 124, 129, 132, 145, 150, 155, 156, 158, 160/1 Part, 163, 169, 181, 192/2
Proposed Road	Nil

Table 176: Salem LPA - Salem Corp. Ward - AC, Block - 16 - Schedule

Ward - AC, Block - 16	
Land Use	Survey Numbers
Residential	2, 3, 4, 5/1, 5/2, 5/3, 5/4, 6, 7, 8, 9/1, 9/2, 10/1, 10/2, 10/3, 10/4, 11, 12, 13, 14/1, 14/2, 15, 16, 17, 18, 19/1, 19/2, 19/3, 20, 21, 22/1, 22/2, 23/1, 23/2, 23/3, 24/1, 24/2, 25, 26, 28, 29, 30/1, 30/2, 31/1, 31/2, 32, 33, 34, 35/1, 35/2, 36/1, 36/2, 37, 38/1, 38/2, 39, 40, 41, 42, 43/1, 43/2, 44, 45/1, 45/2, 47, 48/1, 48/2, 48/3, 49, 50, 51, 53/1, 53/2, 54/1, 54/2, 55, 56, 57/1B, 57/1C, 57/1D, 57/1E, 57/1F, 57/1G, 57/1H, 57/1I, 57/2A, 57/2B, 57/2C, 57/3A, 57/3B, 57/3C, 58, 59, 60, 62, 63/1, 63/2, 63/3, 65, 66/1, 66/2, 67/1, 67/2, 68/1, 68/2, 69/1, 69/2, 70, 71/1, 71/2, 72/1, 72/2, 73, 74/1, 74/2, 74/3, 75, 76/1
Commercial	27/1, 27/2
Industrial	Nil
Institutional	Nil
Open Space and Recreational	Nil
Agricultural Use	Nil
Forest and Hill	Nil
Water bodies	Nil
Transportation	1/1, 1/2, 1/3, 46, 52, 57/1A, 61, 64/1, 64/2, 76/2
Proposed Road	Nil

Table 177: Salem LPA - Salem Corp. Ward - AC, Block - 17 - Schedule

Ward - AC, Block - 17	
Land Use	Survey Numbers
Residential	2, 3, 4, 5, 6, 7, 8, 9, 11, 12, 14, 15, 16, 17, 18, 20, 21, 22, 23, 24, 25, 26, 27, 28, 29, 31, 32, 33, 34, 35, 36, 41, 43, 44, 46, 47, 48, 49, 50, 51, 52, 54, 55, 56, 57, 58, 59, 61, 62, 63, 64, 65, 66, 67, 68, 69, 72, 73, 75 Part, 76, 77, 78, 79, 80, 81, 82, 83, 85, 87, 88, 89, 90, 91, 92, 93, 94, 95, 96, 97, 98, 99, 100, 101, 102, 103, 104, 105, 106, 107, 108, 109, 110, 111, 112, 113, 114, 115, 116, 117, 118, 119, 122, 123, 124, 125, 126, 127, 128, 129, 130, 131, 132, 134, 135, 136, 137, 140, 141, 142, 143, 144, 145, 146, 147, 148, 149, 151, 152, 153, 154, 155, 156, 157, 158, 159, 161, 162, 163, 164, 165, 166, 167, 168, 169, 170, 171, 172, 173, 174, 175, 176, 177, 178, 179, 180, 181, 182, 183, 184, 186, 188, 189, 190, 191, 192, 194, 195, 196, 198, 199, 200, 201, 202, 203
Commercial	37, 38, 39, 40, 75 Part, 86, 121, 133, 187
Industrial	Nil
Institutional	75 Part, 84
Open Space and Recreational	Nil
Agricultural Use	Nil
Forest and Hill	Nil
Water bodies	Nil
Transportation	1, 10, 13, 19, 30, 42, 45, 53, 60, 70, 71, 74, 75 Part, 120, 138, 139, 150, 160, 185, 193, 197, 204
Proposed Road	Nil

Table 178: Salem LPA - Salem Corp. Ward - AC, Block - 18 - Schedule

Ward - AC, Block - 18	
Land Use	Survey Numbers
Residential	1/1B1, 1/1B4, 1/2, 2, 7, 12, 13/1, 16 Part, 17, 18/2A, 18/2B, 18/2C, 18/2D, 18/2E, 18/2F, 18/2G
Commercial	1/1B3, 1/1B5, 16 Part
Industrial	Nil
Institutional	1/1A, 3, 4, 5, 6, 8, 9, 14, 15
Open Space and Recreational	Nil
Agricultural Use	1/1B2
Forest and Hill	Nil
Water bodies	Nil

Transportation	10, 11, 13/2, 18/1, 18/2H, 18/2I, 18/2J, 18/2K
Proposed Road	Nil

Table 179: Salem LPA - Salem Corp. Ward - AC, Block - 19 - Schedule

Ward - AC, Block - 19	
Land Use	Survey Numbers
Residential	4, 5, 8, 9, 10, 11, 12, 14, 19, 20, 21, 22, 23, 26, 27, 28, 29, 30, 31, 32, 33, 34, 35, 36, 37, 38, 39, 40
Commercial	1, 2, 3, 13, 15, 17, 18, 24, 41, 42, 43
Industrial	Nil
Institutional	6
Open Space and Recreational	Nil
Agricultural Use	16
Forest and Hill	Nil
Water bodies	Nil
Transportation	7, 25
Proposed Road	Nil

Table 180: Salem LPA - Salem Corp. Ward - AC, Block - 20 - Schedule

Ward - AC, Block - 20	
Land Use	Survey Numbers
Residential	2/1 Part, 2/2, 3, 4, 5/1, 5/2, 6, 7/1, 7/2, 8/1, 8/2, 9/1, 9/2, 11, 12, 13/1, 13/2, 13/3, 13/4, 13/5, 14, 15, 16/1, 16/2, 17, 18/1, 18/2, 18/3, 18/4, 18/5, 18/6, 19/1, 19/2, 19/3, 19/4, 19/5, 19/6, 19/7, 20, 21, 22/1, 22/2, 22/3, 22/4, 22/5, 22/6, 22/7, 23/1, 23/2, 23/3, 23/4, 26/1, 26/2, 27, 28, 29, 30, 31/1, 31/2, 32/1, 32/2, 33, 34/1, 34/2, 35, 36/1, 36/2, 37/1, 37/2, 39/1, 39/2, 39/3, 40, 41/1, 41/2, 42, 43/1, 43/2, 44, 45/1, 45/2, 45/4, 45/5A1, 45/5A2, 45/5B1, 45/5B2, 45/5B3, 45/6A, 45/9, 45/10, 45/11, 46/2, 46/3, 46/4, 46/5, 46/6, 46/6B, 46/7, 46/8, 46/8A, 46/8B, 46/8C, 46/9, 46/10, 46/12, 46/13A, 46/13B, 46/13C, 46/13D, 48/1, 48/2, 48/3, 49, 50, 51, 52, 53, 54/1, 54/2, 55, 56/1, 56/2, 57/1A, 57/1B1, 57/1B2, 57/1B3, 57/1B4, 57/1B5, 57/1B6, 57/2A, 57/2B, 57/2C, 57/2D, 58/1, 58/2A, 58/2B, 58/3, 58/4, 59, 60, 61, 62, 63, 64/1A, 64/1B, 64/1C, 64/2, 65/1, 65/2, 66/1, 66/2, 68/1, 68/2, 68/3
Commercial	2/1 Part
Industrial	Nil
Institutional	68/4

Open Space and Recreational	Nil
Agricultural Use	Nil
Forest and Hill	Nil
Water bodies	Nil
Transportation	1, 10, 24/1, 24/2, 25, 38, 45/3, 46/1, 46/11, 47, 67/1, 67/2, 67/3
Proposed Road	Nil

Table 181: Salem LPA - Salem Corp. Ward - AC, Block - 21 - Schedule

Ward - AC, Block - 21	
Land Use	Survey Numbers
Residential	1, 3, 4, 5, 6, 7/1, 7/2, 8, 9, 10, 11, 12, 13/1, 13/2, 13/3, 14/1, 14/2, 15, 16/1A, 16/1B, 16/2, 17, 18/1, 18/2, 20/1, 20/2, 21, 22, 23, 24, 25, 26/1, 26/2, 27 Part, 28/2, 30, 32, 34, 35, 36, 37, 38/1, 38/3, 40/1, 40/2, 41, 42, 43/1A, 43/1B, 43/1C, 43/2A, 43/2B, 43/2C, 43/2D, 44, 46/1, 46/2, 46/3, 47/1, 47/2, 48/1, 48/2, 48/3, 48/4, 50, 51/1A, 51/1B, 51/1C1, 51/1C2, 51/1D, 51/1E, 51/1F, 51/2, 53/1A, 53/1B, 53/1C, 53/1D, 53/1E, 53/1F, 53/2A, 53/2B, 53/2C, 54, 55/1, 55/2, 56, 57, 58/1A, 58/1B, 58/2, 59/1, 59/2, 60, 61, 62, 64/1, 64/2, 65/1, 65/2, 66, 67, 68/1A, 68/1B, 68/2, 68/3, 68/4A, 68/4B, 68/4C, 68/4D, 68/4E
Commercial	27 Part, 29, 31, 33
Industrial	Nil
Institutional	38/2, 38/4
Open Space and Recreational	Nil
Agricultural Use	Nil
Forest and Hill	Nil
Water bodies	Nil
Transportation	2, 19, 28/1, 39, 45, 49, 52, 63, 69
Proposed Road	Nil

Table 182: Salem LPA - Salem Corp. Ward - AC, Block - 22 - Schedule

Ward - AC, Block - 22	
Land Use	Survey Numbers
Residential	1, 2, 3, 4, 5/1, 5/2, 6, 7, 8, 9, 10, 11/1, 11/2, 12/1, 12/2, 13, 14/1, 14/2, 15, 16, 17, 18, 19, 20/1, 20/2, 20/3, 21, 22, 23, 24, 25, 26, 27, 28, 29, 30, 31, 32, 33, 34, 35, 36, 37, 39/1, 39/2, 40, 41, 42, 43, 44, 45/1, 45/2, 46, 47, 48, 49, 50, 51, 52, 53, 54, 55, 56, 57, 58, 59, 60/1, 60/2, 61/1, 61/2, 62/1, 62/2, 63,

	64, 65, 66/1, 66/2, 67, 68/1, 68/2, 69, 70, 71, 72/1, 72/2, 73, 74, 80, 81, 82/1, 82/2, 83, 84, 85, 86, 87, 88, 89/1, 89/2, 90, 91/1, 91/2, 92, 93, 94, 95/1, 95/2, 96, 97, 98/1, 98/2, 99/1, 99/2, 99/3, 99/4, 100, 101/1, 101/2, 102, 103, 104/1, 104/2, 105, 106, 107, 108/1, 108/2, 109, 110, 111, 112, 113, 114, 115/1, 115/2, 116/1, 116/2, 117, 118, 119, 120, 121, 122/1, 122/2, 123, 124, 125/1, 125/2, 126, 127, 128, 129, 130, 131, 132, 133, 134, 135, 136, 137, 138, 139, 140, 141, 142, 143/1, 143/2, 144, 145, 146, 147, 148, 149, 150, 151, 152, 153/1, 153/2, 154/1, 154/2, 155, 156, 158, 159/1, 159/2, 160, 161, 162, 163, 164, 165
Commercial	76, 77, 78, 79
Industrial	Nil
Institutional	Nil
Open Space and Recreational	Nil
Agricultural Use	Nil
Forest and Hill	Nil
Water bodies	Nil
Transportation	38, 75/1, 75/2
Proposed Road	Nil

Table 183: Salem LPA - Salem Corp. Ward - AC, Block - 23 - Schedule

Ward - AC, Block - 23	
Land Use	Survey Numbers
Residential	4, 5, 6/1, 6/2, 7, 8 Part, 9, 10, 11, 12/1, 12/2, 13, 14, 15, 16, 17, 18, 19, 20/1, 20/2, 23/1, 23/2, 24/1, 24/2, 25/1, 25/2, 26, 27, 28/1, 28/2, 29/1A, 29/1B, 29/2, 30, 31, 32/1, 32/2, 33/1, 33/2, 34, 35, 36, 37, 38, 39/1, 39/2, 39/3, 40, 41, 42, 43, 44, 45, 46, 47, 48, 49, 50, 51, 52/1, 52/2, 52/3, 53/1, 53/2, 53/3, 55/1, 55/2, 56, 57/1, 57/2, 58/1, 58/2, 59, 60, 61, 62, 63, 64, 65, 66, 67/1, 67/2, 68, 69, 70, 71/1, 71/2, 71/3, 72, 73, 74, 75, 76, 77/1, 77/2, 78, 79, 81, 82, 83, 84, 85, 86, 87, 88, 89, 90, 91, 92, 93, 94, 95/1, 95/2, 96/1, 96/2, 97/1, 97/2, 97/3, 98/1, 98/2, 99/1, 99/2, 100/1, 100/2, 101, 102, 103, 104/1, 104/2, 105, 106/1, 106/2, 107/1, 107/2, 108, 109/1, 109/2, 110/1, 110/2, 111/1, 111/2, 111/3, 112/1, 112/2, 113, 114, 115/1, 115/2, 116, 117, 118, 119/1, 119/2, 120, 121/1, 121/2, 121/3, 122, 123/1, 123/2, 123/3, 124/1, 124/2, 125/1A, 125/1B, 125/2A, 125/2B, 126/1, 126/2, 126/3, 127, 128/1, 128/2, 129, 130, 131, 133/1, 133/2, 134, 135, 136, 137, 138, 139, 140/1A, 140/1B, 140/2, 141, 142, 143, 144, 145, 146, 147, 148, 149, 150, 151/1, 151/2, 152/1, 152/2, 153/1, 153/2
Commercial	Nil

Industrial	Nil
Institutional	8 Part
Open Space and Recreational	Nil
Agricultural Use	1, 2
Forest and Hill	Nil
Water bodies	Nil
Transportation	3, 21, 22, 54, 80, 132
Proposed Road	Nil

Table 184: Salem LPA - Salem Corp. Ward - AC, Block - 24 - Schedule

Ward - AC, Block - 24	
Land Use	Survey Numbers
Residential	4, 5, 6, 7, 8/1, 8/2, 9, 10/1, 10/2, 11, 12, 13, 14/1, 14/2, 14/3, 17, 18/1, 18/2, 19, 20, 21, 22, 23, 24, 25, 26, 27, 28, 29, 30, 32, 33, 34, 35, 37/1, 37/2, 38/1A, 38/1B, 38/2, 39, 40, 41/2, 41/3, 42/2, 42/4, 42/5, 43/2, 43/3, 44/2, 44/3, 46/2, 46/3A, 46/3B1, 46/3B2, 46/3C1, 46/3C2, 48, 50/1, 51, 52, 53, 54, 55, 56, 57, 58/1, 58/2, 59, 60, 61, 62/1, 62/2, 63, 66/1A, 66/1B, 66/1C, 66/1D, 66/2, 68/1, 68/2, 68/3, 68/4, 69, 74, 75, 76, 77, 78, 79, 80, 81, 82, 83, 84, 85/1, 85/2, 85/3, 86, 96/2, 97/1, 97/2, 97/3, 98, 99, 100, 101, 102, 103, 104, 105, 106, 107, 108, 109/1, 109/2, 110, 111, 112/1, 112/3, 123/1D, 123/1E, 123/1F, 124, 125/1, 125/2, 125/3, 125/4, 126, 127, 128, 129, 130, 131/1, 131/2, 132/1, 132/2, 133, 134, 135, 136, 137, 138/1, 138/2, 139/1, 139/2, 140, 141/1, 141/2, 141/3, 144/1, 144/2A, 144/2B, 144/3, 145, 146, 147, 148, 149, 150, 151, 152, 153, 154, 155/1, 155/2, 156, 157, 158, 159, 160, 161, 162, 163/1, 164, 165, 166, 167, 168, 169/2, 170/1, 170/2, 170/3, 170/4A, 170/4B, 171/1, 171/2, 172/1, 172/2, 173/1, 173/2, 174/1, 174/2, 175, 176, 177/1, 177/2, 178/1, 178/2, 178/3, 180/1, 180/2, 180/3, 181, 182/1, 182/2A, 182/2B, 182/3, 182/4, 182/5, 182/6, 183/1, 183/2, 184, 185, 186/1, 186/2, 187, 188/1, 188/2, 188/3, 188/4, 188/5, 190, 191, 192, 193, 194, 195, 196, 197, 198, 199, 200, 201, 202, 203, 204/1, 204/2A, 204/2B, 204/3A, 204/3B, 205, 206, 207, 208, 209, 210, 211, 214, 215/1, 215/2, 216/1, 216/2, 217/1, 217/2, 218, 219/1, 219/2, 219/3, 219/4, 220/1, 220/2, 220/3, 220/4, 221/1, 222, 223/1, 223/2, 223/3, 223/4, 223/5, 223/6, 223/7, 223/8, 223/9, 223/10, 223/11, 223/12, 223/13, 223/14, 223/15, 223/17, 224, 225, 226, 227, 228, 229/1, 229/2, 230, 231, 232, 233, 237, 238/1, 238/2, 239/1, 239/2, 242/1, 242/2, 242/3, 243/1, 243/2A, 243/2B, 244/1A, 244/1B, 244/2, 245, 246/1, 246/2, 247/1, 247/2, 248, 249, 250, 252

Commercial	64, 70, 71, 72, 73, 88/1, 88/2, 89, 91, 92, 93, 94, 95/1, 95/2, 96/1, 114, 115, 116, 117, 118, 119, 120/1, 120/2, 122, 123/1A, 123/1B, 123/1C, 123/2, 241/1, 241/2, 254, 900
Industrial	Nil
Institutional	112/2, 112/4, 179/1, 179/2, 240
Open Space and Recreational	Nil
Agricultural Use	234, 235, 236/1, 236/2
Forest and Hill	Nil
Water bodies	Nil
Transportation	1/1, 1/2, 1/3, 1/4, 1/5, 2, 3, 15, 16/1, 16/2, 16/3, 31/1, 31/2, 31/3, 36, 41/1, 42/1, 43/1, 44/1, 45, 46/1, 47, 49, 50/2, 65, 67, 87, 113, 121, 142, 143, 163/2, 169/1, 189/1, 189/2, 212, 213, 221/2, 223/16, 253
Proposed Road	Nil

Table 185: Salem LPA - Salem Corp. Ward - AC, Block - 25 - Schedule

Ward - AC, Block - 25	
Land Use	Survey Numbers
Residential	2, 3/1, 3/2, 4, 5, 6, 7/1, 7/2A, 7/2B, 7/2C, 8/1, 8/2, 9, 10/1, 10/2, 11/1A, 11/1B, 11/2, 12, 13, 14, 15, 16, 17/1, 17/2, 18/1, 18/2, 19, 20, 21, 22, 23, 24, 25, 26, 27, 28, 29, 30, 31, 32, 33, 34, 35, 36, 37, 38, 39, 40, 41, 42, 43, 44, 45, 46, 47, 48/1, 48/2, 50, 51, 52, 53/1, 53/2, 53/3, 54, 55, 56, 57/1, 57/2, 58, 59/1, 59/2, 61/1A, 61/1B, 61/2, 62, 63, 64/1, 64/2, 65/1, 65/2, 66, 67, 68/1, 68/2, 68/3, 69, 70, 71, 72, 73/1, 73/2, 73/3, 74, 75, 76/1, 76/2A, 76/2B, 76/3, 77/1, 77/2, 78/1, 78/2, 78/3, 80, 81, 82, 83/1, 83/2, 83/3, 84, 85, 86, 87, 88, 89, 90/1, 90/2, 90/3, 91, 92, 93, 94, 95/1, 95/2, 95/3, 95/4, 95/5, 95/6, 96/1, 96/2, 96/3, 97/1, 97/2, 97/3, 98, 99, 100, 101, 102, 103, 104, 105, 106, 107, 108, 109, 110, 111, 112, 114/1, 114/2, 115, 116, 117/1, 117/2, 117/3, 118, 119, 120, 121/1, 121/2, 122, 123/1A, 123/1B, 123/2A1, 123/2A2, 123/2A3, 123/2B1, 123/2B2, 124, 125/1, 125/2, 125/3, 126/1, 126/2, 127/1, 127/2, 128, 129, 130, 131/1, 131/2, 132, 133/1, 133/2, 133/3, 134, 135/1, 135/2, 136, 137, 138, 139/1, 139/2, 140, 141, 142, 143, 144, 145, 147, 148, 149/1, 149/2, 150, 151, 152, 153, 154, 155, 156, 157/1, 157/2, 158, 160, 161, 162, 163/1, 163/2, 163/3, 163/4, 164/1, 164/2, 164/3, 165, 166/1, 166/2, 167, 168/1, 168/2, 170/1, 170/2, 171, 172, 173, 174/1, 174/2, 175, 176, 177/1, 177/2, 179, 180, 181, 182, 183, 184, 185, 186, 187, 188, 189, 190, 191/1, 191/2, 192, 193, 194/1, 194/2, 195/1, 195/2, 195/3, 196, 197/1, 197/2, 199/1, 199/2, 200, 201, 202, 204/1, 205, 206, 207, 208, 209, 210, 227/1, 227/2, 227/3, 227/4, 228, 229/1, 229/2, 230/1, 230/2,

	232/1, 232/2, 232/3, 232/4, 233, 234, 235/1, 235/2, 236/1, 236/2, 237, 238, 239, 240, 241, 242, 243/1, 243/2, 244, 245, 246, 247/1, 247/2
Commercial	212, 214, 215/1, 215/2, 215/3, 216/1, 216/2, 217, 218, 219, 220, 221, 222, 223, 224, 225, 226, 248/1, 248/2A, 248/2B, 248/2C
Industrial	Nil
Institutional	168/3
Open Space and Recreational	Nil
Agricultural Use	Nil
Forest and Hill	Nil
Water bodies	Nil
Transportation	1, 49, 60, 79, 113, 146, 159, 169, 178/1, 178/2, 178/3, 198/1, 198/2, 203, 204/2, 211/1, 211/2, 213, 231/1, 231/2
Proposed Road	Nil

Table 186: Salem LPA - Salem Corp. Ward - AC, Block - 26 - Schedule

Ward - AC, Block - 26	
Land Use	Survey Numbers
Residential	4, 5, 7, 8, 9, 10, 12, 13, 14, 15, 16, 17, 18, 19, 20, 21, 22, 24, 25, 26, 27, 28, 29, 30, 39, 40, 41 Part, 42, 43, 44, 46, 47, 48, 49, 50, 51, 52, 53, 54 Part, 56, 57, 58, 59, 60, 62, 63, 64, 65, 66, 67, 69, 70, 71, 72, 73, 75, 77 Part
Commercial	77 Part
Industrial	Nil
Institutional	76
Open Space and Recreational	Nil
Agricultural Use	41 Part
Forest and Hill	Nil
Water bodies	Nil
Transportation	1, 2, 3, 6, 11, 23, 31, 32, 33, 34, 35, 36, 37, 38, 45, 54 Part, 55, 61, 68, 74, 78
Proposed Road	Nil

Table 187: Salem LPA - Salem Corp. Ward - AC, Block - 27 - Schedule

Ward - AC, Block - 27	
Land Use	Survey Numbers
Residential	2, 3, 4, 5, 6, 7, 8, 9, 10, 11, 12, 13, 14, 17, 18, 19, 21, 22, 23, 24, 25, 26, 27, 28, 29, 30, 31, 32, 33, 34, 35, 36, 37, 38, 39, 40, 41, 42, 43, 44, 45, 46, 47, 48,

	49, 51, 52, 53, 54, 55, 56, 57, 59, 60, 61, 62, 63, 64, 65, 66, 67, 68, 69, 70, 71, 72, 73, 74, 75, 76, 77, 78, 79, 80, 81, 82, 83, 88, 93, 94, 95, 96, 97, 98, 99, 100, 101, 102, 104, 105, 106, 107, 108, 109, 110, 111, 112, 114, 115, 116, 117, 118, 119, 120, 121, 122, 123, 124, 125, 126, 127, 128, 129, 133, 134, 135, 136, 137, 138, 139, 140, 141, 143, 144, 145, 146
Commercial	Nil
Industrial	Nil
Institutional	Nil
Open Space and Recreational	Nil
Agricultural Use	Nil
Forest and Hill	Nil
Water bodies	Nil
Transportation	1, 15, 16, 20, 58, 84, 85, 86, 87, 89, 90, 91, 92, 103, 113, 130, 131, 132, 142
Proposed Road	Nil

Table 188: Salem LPA - Salem Corp. Ward - AC, Block - 28 - Schedule

Ward - AC, Block - 28	
Land Use	Survey Numbers
Residential	7, 8, 9, 10, 11, 12, 13, 14, 15, 16, 17, 18/A, 18/B, 19, 20, 21 Part, 21/A, 22, 23, 24, 25, 26 Part, 28, 29, 30, 31, 32, 33, 34, 35, 36, 37, 38, 40, 41, 42, 43, 44, 45, 46, 47, 48, 49, 50, 51 Part, 51/A, 52, 53, 54, 55, 56, 57, 58, 59, 60, 61, 62, 63, 64, 65, 66, 67, 68, 69, 70, 71, 72, 73, 74, 75, 76, 77, 78, 79, 80, 81, 82, 83, 84, 85, 86, 87, 88, 89, 90, 91, 92, 94, 95, 96, 97, 98, 99, 102, 103 Part, 107, 108, 109, 110, 114, 115, 117, 119, 120, 121, 122, 123, 124, 125, 126, 127, 128, 129, 130, 131, 132, 133, 134, 135, 136, 137, 138, 139
Commercial	1, 2, 3, 4, 5, 6, 27, 103 Part, 104, 105, 106 Part, 112, 113
Industrial	Nil
Institutional	106 Part, 116, 118
Open Space and Recreational	Nil
Agricultural Use	Nil
Forest and Hill	Nil
Water bodies	Nil
Transportation	26 Part, 39, 93, 100, 101, 111
Proposed Road	Nil

Table 189: Salem LPA - Salem Corp. Ward - AC, Block - 29 - Schedule

Ward - AC, Block - 29	
Land Use	Survey Numbers
Residential	1, 2, 3, 5, 6, 7, 8, 9, 10, 12, 13, 14, 15, 16, 17, 18, 19, 20, 21, 26, 27, 29, 30, 32, 37, 38, 39, 40, 41, 42, 43, 44 Part, 45, 46, 47, 49, 50, 58, 59, 60, 61, 63, 64, 65, 66, 67, 68, 69
Commercial	11, 28, 33, 34, 36, 44 Part, 51, 52, 53, 54, 55, 56, 57, 70
Industrial	Nil
Institutional	48, 71
Open Space and Recreational	Nil
Agricultural Use	22, 23, 24, 25, 31
Forest and Hill	Nil
Water bodies	Nil
Transportation	4, 35, 62, 72, 73, 74, 75, 76
Proposed Road	Nil

Table 190: Salem LPA - Salem Corp. Ward - AC, Block - 30 - Schedule

Ward - AC, Block - 30	
Land Use	Survey Numbers
Residential	2, 3, 4, 5, 6, 7, 8, 9, 10, 11, 12, 13, 14, 15, 16, 17, 19, 20, 21, 22, 23/1, 23/2, 25, 26/1, 26/2, 27/1, 27/2, 29, 30, 31, 32, 33, 34, 35, 36, 37, 38, 39, 40, 41, 50, 51 Part
Commercial	24, 28, 42/1, 42/2, 43/1, 43/2, 44/1, 44/2, 45 Part, 45/2, 46, 49, 51 Part, 52/1, 52/2
Industrial	Nil
Institutional	Nil
Open Space and Recreational	Nil
Agricultural Use	Nil
Forest and Hill	Nil
Water bodies	Nil
Transportation	1, 18, 47/1, 47/2, 48, 53/1, 53/2, 54, 55, 56
Proposed Road	Nil

Table 191: Salem LPA - Salem Corp. Ward - AC, Block - 31 - Schedule

Ward - AC, Block - 31	
Land Use	Survey Numbers
Residential	14, 15, 16, 17, 18, 19, 28, 29, 30, 31, 32, 33, 34, 35, 36, 37, 38, 39, 43, 44, 45, 46, 47, 48, 49, 50, 51, 53, 54, 57, 58, 59, 60, 61, 62, 63, 64, 65, 66, 67, 68, 69, 70, 71, 72, 73, 74, 75, 76, 77, 78, 79, 80, 81, 82, 83, 84, 86, 87, 88, 89, 90, 91, 93, 94, 95, 96, 99, 100, 101, 103, 104, 105, 106, 107, 108, 109
Commercial	1/2, 2, 3, 4, 5, 6, 7, 8, 9, 10, 11 Part, 12, 13, 20, 21, 22, 23, 24, 25, 26, 40, 41, 42, 52, 92, 97, 98
Industrial	Nil
Institutional	11 Part
Open Space and Recreational	Nil
Agricultural Use	1/1
Forest and Hill	Nil
Water bodies	Nil
Transportation	27, 55, 56, 85, 110
Proposed Road	Nil

Table 192: Salem LPA - Salem Corp. Ward - AC, Block - 32 - Schedule

Ward - AC, Block - 32	
Land Use	Survey Numbers
Residential	1, 2, 3, 4, 5, 6, 7, 8, 9, 10, 12, 13, 14, 15, 16, 17, 19, 20, 21, 22, 23, 24, 25, 26, 27, 28, 29, 30, 31, 32, 33, 34, 37, 38, 39, 40, 41, 42, 43, 44, 45, 46, 47, 48, 64, 65, 66, 67, 68, 69, 70, 74, 83, 84/1, 84/2, 85
Commercial	11, 18, 35, 36, 49, 51, 52, 53, 54, 55, 56, 57, 58, 59, 60, 61, 71, 72, 73, 75/1, 75/2, 76/1, 76/2, 77/1, 77/2, 78/1, 78/2, 79, 80, 81, 82, 86/1, 86/2, 87/1, 87/2, 88, 89, 90/1, 90/2, 91, 92
Industrial	Nil
Institutional	50, 62, 63
Open Space and Recreational	Nil
Agricultural Use	Nil
Forest and Hill	Nil
Water bodies	Nil
Transportation	93, 94, 95, 96, 97, 98, 99
Proposed Road	Nil

Table 193: Salem LPA - Salem Corp. Ward - AD, Block - 1 - Schedule

Ward - AD, Block - 1	
Land Use	Survey Numbers
Residential	1/1
Commercial	9/2, 9/3
Industrial	Nil
Institutional	2/1A, 2/2A, 3/1, 4, 5, 6, 7, 8, 10, 11, 12/1A, 12/1B, 12/1C, 12/2, 12/3, 12/4
Open Space and Recreational	Nil
Agricultural Use	Nil
Forest and Hill	Nil
Water bodies	Nil
Transportation	1/2, 1/3, 1/4, 1/5, 1/6, 1/7, 1/8, 2/1B, 2/2B, 3/2, 3/3, 9/1, 9/4, 9/5, 9/6, 13
Proposed Road	Nil

Table 194: Salem LPA - Salem Corp. Ward - AD, Block - 2 - Schedule

Ward - AD, Block - 2	
Land Use	Survey Numbers
Residential	1/1, 13, 14, 16, 17, 18, 19, 20 Part, 22/1, 24/1A, 24/1D, 24/2A, 24/2B, 24/2C, 26/1A, 26/1B, 26/2, 27, 30/1, 30/2, 30/3, 31 Part, 32/1, 34, 35, 36, 39, 40, 44, 45, 46, 47, 48, 49/1, 49/2, 49/3, 62, 63, 64, 65, 66, 67, 68, 69, 70, 71, 72, 73, 74, 75/1, 75/2, 76, 77, 86, 88/2, 89, 90, 100, 101/1, 101/2, 101/3, 104/2, 105/1, 105/2A, 105/2B, 105/3, 126/1B1, 126/1B2A, 126/1B2B, 126/1B3A, 126/1B3B, 126/2A1, 126/2A2, 126/2A3, 126/2A4, 126/2B Part, 128/2, 130/3, 131, 132/1, 132/2A, 132/2B, 132/3, 132/4, 132/5, 133/1 Part, 133/2 Part, 134/1 Part, 134/2 Part, 135, 136/1, 136/2 Part
Commercial	2, 3, 4, 5, 6, 7, 8/1, 8/2, 9, 10, 11, 12, 20 Part, 21, 22/2, 23, 24/1B, 24/1C, 24/1E, 24/3, 24/4, 24/5, 25, 28, 29, 31 Part, 32/2, 32/3, 33, 37, 38, 41, 42, 43/1, 43/2, 50, 51, 52/1, 52/2, 53/1, 53/2, 55, 56/1, 56/2, 56/3, 56/4, 57, 58, 59, 60, 78, 79/1, 79/2, 81, 82, 83, 84, 85, 88/1, 94, 95, 96, 97, 98, 102, 103/1, 103/2, 103/3, 104/1, 105/4, 105/5, 105/6A, 105/6B, 105/7, 105/8, 106/1, 106/2, 107, 108/1, 108/2, 109, 110/1, 110/2, 111/1, 111/2, 111/3, 112, 113, 114, 115, 116, 117/1, 117/2, 118, 119, 120, 121, 122/1, 122/2, 123, 124, 125, 126/1A, 126/2B Part, 127/1, 127/2, 128/1, 128/3, 129/1, 129/2, 129/3, 130/1, 130/2, 132/6, 133/1 Part, 133/2 Part, 134/1 Part, 134/2 Part, 136/2 Part
Industrial	Nil

Institutional	87, 126/2C
Open Space and Recreational	Nil
Agricultural Use	Nil
Forest and Hill	Nil
Water bodies	61/1, 61/2, 61/3, 61/4
Transportation	1/2, 15, 80, 91, 92, 93, 99, 137
Proposed Road	Nil

Table 195: Salem LPA - Salem Corp. Ward - AD, Block - 3 - Schedule

Ward - AD, Block - 3	
Land Use	Survey Numbers
Residential	6/2, 12/1, 13/1, 13/2A, 13/2B, 23, 24, 25, 26, 27, 28, 29, 30, 31, 32, 33/1, 33/2, 34, 35, 36, 37, 38/1, 38/2, 39, 40, 41, 42, 43, 44, 45, 46, 47, 48, 49, 50/1, 50/2, 51, 53, 54, 55, 57, 58, 59, 60, 61, 62, 63, 64, 65/1, 65/2, 66/1, 66/2, 67, 68, 69, 70, 71, 72, 73, 75/2, 76/1, 76/2, 77, 86, 98/1, 98/2, 102, 103/1, 103/2, 104/1, 104/2, 105, 106/1, 106/2, 107/1, 107/2A, 107/2B, 108, 109, 110, 111, 112/1, 112/2, 113, 114, 115, 116/1, 116/2, 117/1, 117/2, 118, 119, 120, 121, 122/1, 122/2, 122/3, 123, 124, 125, 127/1, 127/2, 128, 129, 130, 131/1, 131/2, 132, 133, 134/1, 134/2, 135, 136, 137, 138/1, 138/2, 139, 140, 141/1, 141/2, 142, 143, 144
Commercial	3/2, 4, 5, 6/1, 7, 8/1, 8/2, 11/2, 14/1, 14/2, 15/1, 15/2, 16/1A, 16/1B, 16/2, 17, 18, 20, 21, 22/1, 22/2, 56, 78, 79, 80, 81, 82, 83, 84, 85, 87, 88, 89, 90, 91, 92, 93, 94/1, 94/2, 95, 96, 99/1A, 99/1B, 99/1C, 100, 101
Industrial	Nil
Institutional	9, 10, 11/1, 12/2, 19
Open Space and Recreational	Nil
Agricultural Use	Nil
Forest and Hill	Nil
Water bodies	Nil
Transportation	1, 2/1, 2/2, 3/1, 52, 74, 75/1, 97/1, 97/2, 126
Proposed Road	Nil

Table 196: Salem LPA - Salem Corp. Ward - AD, Block - 4 - Schedule

Ward - AD, Block - 4	
Land Use	Survey Numbers
Residential	2, 3, 4, 5/1, 5/2, 6, 7, 8, 9/1, 9/2, 10, 11, 12, 13/1A, 13/1B, 13/2, 14, 15, 16, 17, 20/2, 20/3, 21, 22, 23, 24/1, 24/2, 24/3, 24/4, 25/1, 25/2, 25/3, 25/4, 25/5, 27/1, 27/2, 28, 29, 31/1A1, 31/1A2, 31/1A3, 31/1B, 32/1, 32/2, 32/3, 33/1, 34, 35, 36, 37, 38/1, 38/2, 39, 40/1, 40/2, 41, 42, 43, 44/1, 44/2, 46, 47, 48, 49, 50, 51, 52/1, 52/2, 53/1, 53/2, 54/1, 54/2, 55/1, 55/2, 56, 57/1, 57/2, 58, 60, 61, 62, 63/1, 63/2, 64, 65, 66, 67, 68/1, 68/2, 69/1, 69/2, 70, 71, 72, 73, 74, 75, 76, 77, 78, 79, 80, 81, 82, 83/1, 83/2, 84, 85, 86, 87, 88/1, 88/2, 93, 94, 95, 96, 97, 98, 99, 100, 101, 102, 103, 104/1, 104/2, 104/3, 104/4, 104/5, 105, 106/1, 106/2, 106/3, 107, 108, 109, 110, 111, 112, 113, 114, 115, 116, 117, 118, 119, 120, 121/1, 121/2, 122 Part, 123/2 Part, 124, 125, 126 Part
Commercial	18, 19, 20/1, 30/1, 30/2, 31/2, 89, 90, 122 Part, 123/1, 123/2 Part, 126 Part
Industrial	Nil
Institutional	Nil
Open Space and Recreational	Nil
Agricultural Use	Nil
Forest and Hill	Nil
Water bodies	Nil
Transportation	1, 26, 33/2, 45, 59, 91/1, 91/2, 91/3, 91/4, 91/5, 91/6, 92, 127
Proposed Road	Nil

Table 197: Salem LPA - Salem Corp. Ward - AD, Block - 5 - Schedule

Ward - AD, Block - 5	
Land Use	Survey Numbers
Residential	2, 3, 4/1, 4/2, 4/3, 5, 6, 7, 8, 9, 10/1, 10/2, 11, 12, 13/1, 13/2, 14, 15, 17/1, 17/2A Part, 18/1, 18/2, 18/3, 18/4, 19/1, 19/2, 19/3, 20, 21, 23, 24, 25, 26, 27, 28, 29, 30/1, 30/2, 32, 33, 34, 35, 36, 37, 38, 39, 40/1, 40/2, 41, 42, 43, 45/1, 45/2, 46, 47/1, 47/2, 48, 49, 50, 51, 52, 53, 55, 56/1, 56/2, 57, 58, 59, 60, 61, 62, 63, 64, 65, 66, 67, 68, 69, 70, 71, 72/1, 72/2, 72/3, 73/1, 73/2, 74, 75, 76, 77, 79, 80, 81, 82/1, 82/2, 82/3, 83, 84, 85/1, 85/2, 86, 87, 88, 89, 90, 91, 93/1, 93/2, 94, 95, 96, 97, 98, 99, 100, 101, 102, 103, 104, 105, 106, 108, 109, 110, 111, 112, 113/1, 113/2, 114, 115, 116, 117, 118, 119, 120, 121, 122, 123, 125, 126, 127/1, 127/2, 129, 130/1, 130/2, 131, 132, 133, 134, 135, 136, 137, 138, 139, 140, 141, 142, 143, 144, 145, 146, 147, 149, 150, 151/1, 151/2, 152 Part, 153

Commercial	17/2A Part, 17/2B, 152 Part
Industrial	Nil
Institutional	17/2A Part
Open Space and Recreational	Nil
Agricultural Use	Nil
Forest and Hill	Nil
Water bodies	Nil
Transportation	1, 16, 22, 31, 44, 54, 78, 92, 107, 124, 128, 148
Proposed Road	Nil

Table 198: Salem LPA - Salem Corp. Ward - AD, Block - 6 - Schedule

Ward - AD, Block - 6	
Land Use	Survey Numbers
Residential	2/1, 2/2, 3/1, 3/2, 4, 5, 6, 7/1, 7/2, 8, 9, 10/1, 10/2, 11/1, 11/2, 13, 14/1A, 14/1B, 14/2, 15, 16, 17, 18, 19, 20, 21, 22, 23/1, 23/2, 23/3, 23/4, 23/5, 24, 25/1, 25/2, 25/3, 26, 27, 28, 29/1, 29/2, 29/3, 30/1, 30/2, 31/1, 31/2, 32, 33/1, 33/2, 34, 35/1, 35/2, 36, 37, 38, 39/1, 39/2, 40/1, 40/2, 41, 42, 43, 44/1, 44/2, 45/1A, 45/1B, 45/2, 45/3, 46, 47, 48, 49, 50, 51, 52, 53, 54, 55, 56/1, 56/2, 56/3, 57/1, 57/2, 57/3, 57/4, 58/1, 58/2, 59, 60/1A, 60/1B, 60/2, 61, 62, 63, 64/1, 64/2, 65/1, 65/2, 66/1, 66/2, 67/1, 67/2, 68, 69/1, 69/2, 70/1, 70/2, 72, 73, 74, 75, 76, 77/1, 77/2, 77/3, 78, 79, 80/1, 80/2, 80/3, 81/1, 81/2, 81/3, 82, 83, 84, 85/1, 85/2, 86, 87/1, 87/2, 87/3, 88/1, 88/2, 90, 91, 92, 93, 94, 95, 96, 97, 98, 100, 101, 102, 103/1, 103/2, 104/1, 104/2, 104/3, 104/4, 105, 106, 107, 108/1, 108/2, 108/3, 109/1, 109/2, 110, 111, 112/1, 112/2, 113/1, 113/2, 114/1, 114/2, 116/1, 116/2A, 116/2B, 116/2C, 116/2D, 117/1, 117/2, 118, 119, 120, 121, 122/1, 123, 124, 125/1, 125/2, 126, 127/1A, 127/1B, 127/2, 128, 129, 130, 131, 132/1, 132/2, 133, 134, 135/1A, 135/1B, 135/2, 136/1, 136/2, 137, 138, 139/1, 139/2, 140, 141/1, 141/2, 142, 143, 144, 145, 146/1A, 146/1B, 146/2, 146/3, 146/4, 147/1, 147/2, 148/1, 148/2A, 148/2B, 148/2C, 149, 150, 151, 152/1, 152/2, 152/3, 153, 154/1, 154/2, 155/1, 155/2, 155/3, 156, 157, 158, 159, 160, 161, 162, 163, 164, 165, 166, 167, 168/1, 168/2, 169, 170, 172, 173, 174, 175, 176/1, 176/2, 176/3, 176/4, 176/5A, 176/5B, 177, 178, 179, 180, 182, 183, 184/1, 184/2, 185, 186, 187, 188, 189/1, 189/2A, 189/2B, 190/1, 190/2, 191, 192, 194, 195, 196, 197, 199/1, 199/2, 200, 201, 202, 203/1, 203/2, 204, 205, 206/1, 206/2, 207/1, 207/2, 208, 209, 210, 211, 212, 213, 215, 216, 217/1, 217/2, 218, 219/1, 219/2, 220, 221/1, 221/2, 222/1, 222/2, 223/1, 223/2, 224, 226/1, 226/2, 227, 228, 229/1, 229/2, 230, 231, 232, 233/1, 233/2, 233/3, 234/1, 234/2, 235, 236, 237, 238/1, 238/2, 238/3, 238/4, 238/5,

	239/1, 239/2, 240/1, 240/2, 241, 242, 243, 244/1, 244/2, 244/3, 246, 247, 248/1, 248/2, 249, 250/1, 250/2, 251, 252, 253, 254, 255, 256/1A, 256/1B, 256/2A, 256/2B, 256/2C, 256/2D, 257, 258/1A, 258/1B, 258/2, 259, 260
Commercial	Nil
Industrial	Nil
Institutional	Nil
Open Space and Recreational	Nil
Agricultural Use	Nil
Forest and Hill	Nil
Water bodies	Nil
Transportation	1, 12, 71, 89/1, 89/2, 89/3, 89/4, 89/5, 89/6, 89/8, 89/9, 89/10, 89/11, 99, 115/1, 115/2, 122/2, 171, 181, 193, 198, 214/1, 214/2, 214/3, 225, 245
Proposed Road	Nil

Table 199: Salem LPA - Salem Corp. Ward - AD, Block - 7 - Schedule

Ward - AD, Block - 7	
Land Use	Survey Numbers
Residential	2, 3/1, 3/2, 4/1, 4/2, 4/3, 4/4, 4/5, 4/6, 5, 6, 7, 8/1, 8/2, 8/3, 9, 10, 11/1, 11/2, 11/3, 13, 14/1, 14/2, 15, 16/1, 16/2, 17/1, 17/2, 17/3, 17/4, 18, 19, 20, 21, 22/1, 22/2, 22/3, 23/1, 23/2, 24, 25, 26, 27/1, 27/2, 28, 29/1, 29/2, 30/1, 30/2, 30/3, 30/4, 32, 37, 38, 39/1, 39/2, 42/1, 42/2, 42/3, 43/1, 43/2, 43/3, 43/4, 48/1, 48/2, 49, 50/1, 50/2, 51, 52/1 Part, 52/2 Part, 54, 55/1, 55/2, 58, 59, 60/1A, 60/1B, 60/2, 60/3, 60/4, 60/5, 62/1, 62/2, 62/3, 63, 64, 65, 66, 67, 68, 70, 71, 73/1A, 73/1B, 73/1C, 73/1D, 73/2, 73/3, 73/4A, 73/4B, 73/4C, 73/5, 73/6, 73/7, 73/8, 73/9A, 73/9B, 73/9C, 73/9D, 73/9E, 73/9F, 73/9G, 73/10, 73/11A, 73/11B, 73/12, 73/13, 73/14, 74/2, 74/3, 74/4, 74/5, 74/6, 74/7, 74/8, 74/9, 74/10, 74/11, 74/12, 74/13, 74/14, 74/15, 74/16, 74/17, 74/18, 74/19, 74/20A, 74/20B, 74/21A, 74/21B, 74/22, 74/23, 75, 76, 77, 78, 79, 81/2, 81/3, 81/4, 82, 83, 85/1, 85/2, 86, 87, 89, 90, 91, 92/1, 92/2, 93, 94, 95/1, 95/2, 96/1, 97/1, 97/2, 98, 99, 100, 101, 102/1, 102/2, 103, 104, 105/1A, 105/1B, 105/1C, 105/1D, 105/1E, 105/1F, 105/1G, 105/1H, 105/2, 105/3A, 105/3B, 105/3C, 105/3D, 105/3E, 105/3F, 105/3G1, 105/3G2, 105/3G3, 105/3G4
Commercial	31, 33, 34, 35/1, 35/2, 36/1, 36/2, 36/3
Industrial	Nil
Institutional	44, 52/1 Part, 52/2 Part, 53/1, 53/2, 53/4, 53/5, 53/6, 53/7, 53/8, 56
Open Space and Recreational	Nil
Agricultural Use	45, 46/1, 46/2

Forest and Hill	Nil
Water bodies	72
Transportation	1, 12/1, 12/2, 40/1, 40/2, 41, 47, 57, 61, 69, 74/1, 80, 81/1, 84, 88, 96/2
Proposed Road	Nil

Table 200: Salem LPA - Salem Corp. Ward - AD, Block - 8 - Schedule

Ward - AD, Block - 8	
Land Use	Survey Numbers
Residential	2, 3, 4, 5, 6, 7/1, 7/2, 7/3, 8/1, 8/2, 8/4, 8/5, 8/6, 9/1, 9/2, 10, 11/1A, 11/1B, 11/1C, 11/2, 12/1, 12/2, 12/3, 12/4, 13, 14, 15, 17, 18/1, 18/2, 19/1, 19/2, 20, 21, 22/1, 22/2A, 22/2B, 23/1, 23/2, 24/1, 24/2, 24/3, 25/1, 25/2, 25/3, 25/4, 26/1, 26/2, 27/1, 27/2, 27/3, 27/4, 27/5, 27/6, 28/1, 28/2, 28/3, 28/4, 29, 32/1, 32/2, 32/3, 33, 34, 35/1, 35/2, 35/3, 36/1, 36/2, 38/1, 38/2, 39, 41/1, 41/2, 41/3, 41/4, 42, 43/1, 43/2, 47, 48/1, 48/2A, 48/2B, 49/1A, 49/1B, 49/1C, 49/2, 49/3, 50/1A, 50/1B, 50/2, 52, 53/1, 53/2, 53/3, 53/4, 53/5, 54, 55, 56/1, 56/2, 56/3, 56/4, 57, 58/1, 58/2, 59, 60/1, 60/2, 61/1, 61/2, 61/3, 61/4, 62/1, 68/1, 68/2, 68/3, 68/4, 69, 70, 74/1, 74/2, 75, 76, 77, 79, 80, 81, 83/1, 83/2, 83/3, 84/1, 84/2, 85/1, 85/2, 86/2B1, 86/2B2, 86/2C1, 86/2C2, 86/2C3, 86/2C4, 86/2C5, 86/2C6, 86/2D, 86/3A, 86/3B, 86/3C, 86/3D, 86/3E, 86/3F, 86/3G, 86/3H, 86/3I
Commercial	30, 31/1 Part, 31/2, 45/1, 45/2, 45/3, 46, 62/2, 62/3, 64, 65/1, 65/2, 66/1, 66/2, 71/1, 71/2, 71/3, 71/4, 71/5, 72/1, 72/2
Industrial	Nil
Institutional	31/1 Part
Open Space and Recreational	Nil
Agricultural Use	Nil
Forest and Hill	Nil
Water bodies	Nil
Transportation	1/1, 1/2, 16, 37, 40/1, 40/2, 44/1, 44/2, 51/1, 51/2, 63, 67, 73, 78, 82, 86/1, 86/2A
Proposed Road	Nil

Table 201: Salem LPA - Salem Corp. Ward - AD, Block - 9 - Schedule

Ward - AD, Block - 9	
Land Use	Survey Numbers
Residential	2, 3, 4, 5/1, 5/2, 7, 8/1, 8/2, 9, 10, 11, 12, 13/1, 13/2, 14, 15, 16, 17, 18, 19/1, 19/2, 21/1, 21/2, 22, 23, 24, 25, 26, 27/1, 27/2, 28, 29/1, 29/2, 30, 31,

	<p>32/1, 32/2, 33/1A, 33/1B, 33/2, 35, 36, 37, 38, 39, 40, 41, 42, 43, 44/1, 44/2, 44/3, 45 Part, 46 Part, 47/1, 47/2, 48/1, 48/2, 49, 50, 51, 52/1, 52/2, 53, 54/1, 54/2, 55/1, 55/2, 55/3, 56, 57/2, 57/3, 58 Part, 59/1, 59/2, 59/5, 59/6, 60, 61, 62, 63 Part, 64, 65, 66 Part, 67 Part, 68, 69, 70 Part, 71, 72, 73, 74, 75, 76/1, 76/2, 77, 78, 80, 81, 82, 83/1, 83/2, 83/3, 83/4, 85, 86, 87/1, 87/2, 88/1, 88/2, 89, 90/1, 90/2, 90/3, 91, 92, 93, 94, 95, 96, 97, 98/1, 98/2, 99/1, 99/2, 100, 101, 103/1, 104/1, 104/2, 105, 106, 111/1, 111/2, 111/3, 111/4, 111/5A, 111/5B, 112/1, 113/1C, 113/1D, 113/1E, 113/1F, 113/1G, 113/1H, 113/1I, 113/1J, 113/2, 114/1, 114/2, 114/3, 115/1, 115/2, 117/1, 117/2, 117/3, 117/4, 118, 119, 120/1, 120/2, 120/3, 121/1, 121/2, 121/3, 123/1 Part, 123/2 Part, 123/3 Part, 123/4 Part, 124/1 Part, 124/2 Part, 124/3A Part, 124/3B Part, 124/3C Part, 125/3, 125/4A, 125/4B, 125/4C1, 125/4C2, 125/4D1, 125/4D2, 125/4D3, 125/4E1, 125/4E2, 125/4E3, 125/4E4, 125/4E5, 125/4F, 127/1, 127/2, 128, 129/1, 129/2, 129/3, 130, 131, 132, 133, 134, 135, 136, 137, 138, 139, 140/1, 140/2, 142, 143, 144, 145/1, 145/2, 145/3, 145/4, 146/1, 146/2, 146/3, 146/4, 146/5, 147/1, 147/2, 148, 149, 150/1 Part, 151/1, 151/2, 152, 153, 154/1, 154/2, 155, 156, 157/1, 157/2, 158/1, 158/2, 159/1, 159/2, 159/3, 160/1, 160/2, 162/1, 162/2, 163/1, 163/2, 164, 165/1, 165/2, 165/3, 166, 168, 170/1, 176, 177, 178, 179, 180, 181, 182, 183, 184, 185/1, 185/2, 186/1, 186/2, 186/3, 187/1, 187/2, 187/3, 188, 189/1, 189/2, 190/1, 190/2, 192/1, 192/2, 197, 198, 199/1, 199/2, 200, 201, 202/1, 202/2, 203, 204 Part, 205 Part, 206 Part, 207/1A Part, 207/1B Part, 207/2A, 207/2B, 207/2C, 207/2D, 207/2E, 207/2K Part, 207/2L Part, 207/2M Part, 207/2N Part, 209, 210, 211, 212, 215, 216, 217, 218 Part, 218/1, 218/2, 218/4, 218/5, 218/6, 218/7, 218/8, 218/9, 218/10, 218/11D, 218/12 Part, 218/16, 218/17A, 218/17B, 218/18, 218/19, 218/20, 218/21, 218/22A, 218/22B, 218/22C, 218/22D, 218/22E, 218/22F, 218/22G, 218/22H, 218/22I, 218/22J, 218/23, 218/24, 218/25, 218/26A, 218/26B, 218/27, 218/28, 218/29, 218/30, 218/35, 218/36A, 218/36B, 218/36C, 218/36D, 218/36E, 218/36F, 218/36G, 218/36H, 218/36I, 218/36J, 219/1, 219/2, 221/1, 221/2, 222/1, 222/2, 223/1, 223/2, 224/1, 224/2, 225, 226, 227, 230, 231, 232, 233, 234/1, 234/2, 237, 238/1, 238/2, 239/1, 239/2, 239/3, 239/4C, 239/4D, 239/4E, 239/5A, 239/5B, 239/6</p>
Commercial	<p>45 Part, 46 Part, 59/3, 59/4, 63 Part, 66 Part, 67 Part, 70 Part, 103/2, 107/1A, 107/1B, 107/2, 108/1A, 108/1B, 108/2, 109/1, 109/2, 109/3, 109/4, 110/1, 110/2, 110/3, 110/4, 110/5, 110/6, 112/2, 113/1A, 113/1B, 123/1 Part, 123/2 Part, 123/3 Part, 123/4 Part, 124/1 Part, 124/2 Part, 124/3A Part, 124/3B Part, 124/3C Part, 169, 170/2, 170/3, 171/1, 171/2, 172/1, 172/2, 172/3, 173, 174/1, 174/2, 174/3, 175, 191/1, 191/2, 193/1, 193/2, 194/1, 194/2, 195/1, 195/2, 204 Part, 205 Part, 206 Part, 207/1A Part, 207/1B Part, 207/2H, 207/2I, 207/2J, 207/2K Part, 207/2L Part, 207/2M Part, 207/2N Part, 213, 214, 218/11A, 218/11B, 218/11C, 218/12 Part,</p>

	218/13, 218/14, 218/15, 219/3, 219/4, 220, 228, 229, 235, 236, 239/4A, 239/4B
Industrial	Nil
Institutional	1, 150/1 Part, 150/2
Open Space and Recreational	Nil
Agricultural Use	Nil
Forest and Hill	Nil
Water bodies	Nil
Transportation	6, 20, 34, 57/1, 58 Part, 59/7, 79, 84, 102, 116, 122, 123/1 Part, 125/1, 125/2, 126, 141, 161, 167, 196/1, 196/2, 207/2F, 207/3, 208, 218 Part, 218/3, 218/34, 218/36K
Proposed Road	Nil

Table 202: Salem LPA - Salem Corp. Ward - AD, Block - 10 - Schedule

Ward - AD, Block - 10	
Land Use	Survey Numbers
Residential	2/1, 2/2, 2/3, 3, 4, 5, 6/1, 6/2, 6/3, 6/4, 6/5, 6/6, 6/7, 7, 8 Part, 9 Part, 10 Part, 11/1, 12 Part, 13, 14/1, 14/2, 17/1A, 17/1B, 17/1C, 17/2, 18, 19, 20/1, 20/2, 21, 22/1, 22/2, 23/1, 23/2, 24/1, 24/2, 25/1, 25/2, 25/3, 25/4, 25/5, 26/1A, 26/1B, 26/1C, 26/2A, 26/2B, 26/3A, 26/3B, 26/4, 26/5B, 26/5C, 34, 35, 36/1A, 36/1B, 36/2, 36/3, 37/1, 37/2, 38, 39, 41, 42/1, 42/2A, 42/2B, 42/3, 42/4, 42/5, 42/6, 42/7, 43, 44/1, 44/2, 45/1, 45/2, 46, 47, 48, 61/1, 61/2A, 61/2B, 61/2C, 61/2D, 61/2E, 61/2F, 61/2G, 61/2H, 61/2I, 61/2J, 61/2K, 61/2L, 61/2M, 61/2N, 61/2O, 61/2P, 61/2Q, 62/1, 62/2, 62/3, 62/4, 62/5, 62/6, 62/7, 62/8, 63, 64, 65, 66, 67, 68, 69, 70, 71/1, 71/2, 72/1A, 72/1A2, 72/1B, 72/2, 72/3, 72/4, 72/5, 75/1, 75/2, 75/3, 75/4, 75/5, 75/6, 75/7, 75/8, 76/1, 76/2, 76/3, 76/4, 76/5, 76/6, 76/7, 76/8, 77/1A, 77/1B, 77/2A, 77/2B, 77/3, 78/1A, 78/1B, 78/1C, 78/1D, 78/1E, 78/2A, 78/2B, 78/2C, 78/2D, 78/2E, 78/3, 78/4A, 78/4B, 78/4C, 78/4D, 79, 80/1, 80/2, 81, 82/1, 82/2, 82/3, 83/1, 83/2, 83/3, 84/1, 84/2, 84/3, 84/4, 84/5, 84/6, 85/1, 85/2, 85/3, 85/4, 85/5, 85/6, 85/7, 85/8, 85/9, 85/10, 85/11, 86/1, 86/2, 86/3, 87/1, 88/1, 88/2, 88/3, 89, 90/1, 90/2, 90/3, 90/4, 90/5, 90/6, 91/1A, 91/1B
Commercial	8 Part, 9 Part, 10 Part, 11/2, 12 Part, 28, 29, 30, 31, 32/1, 32/2, 32/3, 32/4, 33/1, 33/2, 49, 50/1, 50/2, 51, 52, 53, 55, 56, 57, 58, 71/3, 71/4, 72/1A1B, 72/1C, 75/9, 76/9, 76/10, 76/11, 76/12, 76/13, 78/4E, 87/2, 91/2A, 91/2B
Industrial	Nil
Institutional	16/1

Open Space and Recreational	Nil
Agricultural Use	Nil
Forest and Hill	Nil
Water bodies	60
Transportation	1, 15, 16/2, 16/3, 26/5A1, 26/5A2, 26/5A3, 26/5A4, 26/5D1, 26/5D2, 27, 40, 54, 59, 73, 74, 92
Proposed Road	Nil

Table 203: Salem LPA - Salem Corp. Ward - AD, Block - 11 - Schedule

Ward - AD, Block - 11	
Land Use	Survey Numbers
Residential	Nil
Commercial	Nil
Industrial	Nil
Institutional	1/1, 1/2, 1/3, 1/4, 1/5, 1/6, 2/1, 2/2, 2/3, 3/1, 3/2, 3/3, 6
Open Space and Recreational	Nil
Agricultural Use	Nil
Forest and Hill	Nil
Water bodies	Nil
Transportation	4, 5, 7/1, 7/2, 7/3, 7/4, 8
Proposed Road	Nil

Table 204: Salem LPA - Salem Corp. Ward - AD, Block - 12 - Schedule

Ward - AD, Block - 12	
Land Use	Survey Numbers
Residential	4/1, 4/2, 5, 6/1, 7/1, 7/2, 8, 9/1, 9/2, 10, 11, 12, 13, 14, 15, 16/1, 16/2, 17, 18/1, 18/2, 22, 23, 24/1, 24/2, 25/1, 25/2, 26, 27, 28, 29, 31 Part, 32/1, 32/2, 33, 34, 35, 36, 37, 38, 39, 40, 41, 46/1, 46/2, 47, 48/1, 48/2, 49, 51, 52, 53, 54/1, 54/2, 55, 60 Part, 61/1, 61/2, 61/3, 61/4, 61/5, 62, 63, 64, 65, 67, 68, 69/1, 69/2, 71, 72, 74/1, 74/2, 79/3, 79/4, 80, 81/1, 81/2, 81/3, 81/4, 82, 83, 85/1, 85/2, 85/3, 86/1, 86/2, 86/3, 87, 88, 89/1, 89/2, 90/1, 90/2, 90/3, 92/1, 92/2, 93, 98, 99/1AA, 99/1AB, 99/1AC, 99/1AF, 99/1AG, 99/1AH, 99/1AI, 99/1AJ, 99/1AK, 99/1AM, 99/1AN, 99/1AO, 99/1AP, 99/1AQ, 99/1AR, 99/1AS, 99/1AT, 99/1AU, 99/1AV, 99/1AW, 99/1AX, 99/1AY, 99/1AZ, 99/1B, 99/1BA, 99/1BB, 99/1BC, 99/1BE, 99/1C, 99/1D, 99/1E, 99/1F, 99/1G, 99/1H, 99/1I, 99/1J, 99/1K, 99/1M, 99/1N, 99/1O, 99/1P,

	99/1Q, 99/1R, 99/1T, 99/1U, 99/1V, 99/1W, 99/1X, 99/1Y, 99/1Z, 99/2A, 99/2B, 101, 103, 104, 105, 106, 107, 108 Part, 108/1C, 108/1D, 108/1E, 108/1F, 108/1G, 108/1H, 108/1I, 108/1J, 108/1K, 108/1L, 108/2A, 108/2AA, 108/2AB, 108/2AE, 108/2AF, 108/2AG, 108/2AH, 108/2AI, 108/2AJ, 108/2AK, 108/2AL, 108/2AM, 108/2B, 108/2C, 108/2D, 108/2E, 108/2F, 108/2H, 108/2I, 108/2J, 108/2K, 108/2L, 108/2M, 108/2N, 108/2O, 108/2P, 108/2Q, 108/2R, 108/2S, 108/2T, 108/2V, 108/2W, 108/2Y, 108/2Z, 108/3B, 108/3C, 108/3D, 108/3E, 108/3F, 108/3G, 108/3H Part, 108/3J, 108/3K, 108/3L, 108/3M, 108/3N, 108/3O
Commercial	2, 3/A, 3/B, 6/2, 19, 44/1, 44/2, 60 Part, 73/1, 73/2, 75, 77, 78/1, 79/1, 79/2, 84, 96, 97, 99/1AD, 108/2AC, 108/2AD, 108/2AN, 108/2X, 108/3I, 108/3P, 108/3Q, 108/3R, 108/3S
Industrial	Nil
Institutional	7/3, 21, 31 Part, 57, 58/1, 58/2, 78/2, 100, 102
Open Space and Recreational	Nil
Agricultural Use	Nil
Forest and Hill	Nil
Water bodies	109
Transportation	1, 20, 30, 42, 43, 45, 50, 56, 59, 66, 70, 76, 91, 94, 95, 99/1A, 99/1AE, 99/1AL, 99/1BD, 99/1L, 99/1S, 108/1A, 108/1B, 108/2AO, 108/2G, 108/2U, 108/3A, 108/3H Part
Proposed Road	Nil

Table 205: Salem LPA - Salem Corp. Ward - AD, Block - 13 - Schedule

Ward - AD, Block - 13	
Land Use	Survey Numbers
Residential	1, 2, 5/1, 5/2, 6, 7, 8, 9/1, 9/2, 9/3, 9/4, 10, 11, 13/1, 14/1, 14/2, 14/3, 17, 18, 19/1, 19/2, 20, 21, 22/1, 22/2, 23/1, 23/2, 24/1, 24/2, 25, 26, 27, 28, 29, 30/1, 30/2, 31, 33, 34, 35, 36, 37, 38/1, 38/2, 38/3, 39, 40, 41, 42/1, 42/2, 42/3, 42/4, 42/5, 43/1, 43/2A, 43/2B, 44/1, 44/2, 46/1A Part, 46/1B, 46/1C, 46/1D, 46/2A, 46/2B, 46/2C, 49/1A, 49/1B, 49/1C, 49/1D, 49/1E, 51, 52/1, 52/2, 53, 54, 55, 56/1, 56/2, 56/3A, 56/3B, 57/1, 57/2, 58, 59/1, 59/2, 59/3, 59/4, 59/5, 60/1 Part, 60/2, 60/3, 60/4, 60/5, 61 Part, 63/1A, 63/1B, 63/2A, 63/2B, 64/1, 64/2, 64/4, 64/5, 64/6, 64/8, 65/1, 65/2, 65/3, 66, 68/2
Commercial	15, 61 Part, 69, 70, 71, 72, 73, 74, 75/1, 75/2, 75/3
Industrial	Nil
Institutional	3, 4, 12, 13/2, 46/1A Part
Open Space and Recreational	Nil

Agricultural Use	Nil
Forest and Hill	Nil
Water bodies	48
Transportation	16, 32, 45, 46/1A Part, 47, 49/2, 50, 60/1 Part, 60/6, 62, 64/3, 64/7, 67, 68/1
Proposed Road	Nil

Table 206: Salem LPA - Salem Corp. Ward - AD, Block - 14 - Schedule

Ward - AD, Block - 14	
Land Use	Survey Numbers
Residential	3/1, 4/1A1, 4/1A2, 4/1A3, 4/1A4, 4/1B, 4/1C, 4/1D, 4/1E, 4/1F, 4/1G1, 4/1G2, 4/2, 4/3, 5, 6, 7, 8/3, 14/1, 14/2, 15, 16, 17/1, 17/2, 18, 19, 20, 22, 23/1, 23/2, 24, 26/1A, 26/1B, 26/1C, 26/2, 26/4B, 26/5B1, 26/5B2, 27/1, 27/2, 28, 29, 30/1, 30/2, 30/3, 30/4, 31, 32/1A, 32/1B1, 32/1C, 32/1D Part, 32/2, 33/1, 36, 39, 42/1, 42/2, 43, 44, 45/1, 45/2, 45/3, 45/4, 46, 47, 50/2, 51/1, 51/2, 52, 53/1, 53/2, 54, 57, 58, 59/1, 59/2, 60, 61/1, 64/1, 64/2, 64/3, 64/4, 65, 66, 68/1, 68/2, 69, 70, 71, 73, 75/1
Commercial	33/2A, 33/2B, 35/1, 35/2, 37, 38, 40, 41, 48, 49, 50/1, 56, 61/2, 61/3, 74/2
Industrial	Nil
Institutional	3/2, 8/1, 8/2, 9, 10, 32/1B2, 32/1D Part, 75/2
Open Space and Recreational	Nil
Agricultural Use	Nil
Forest and Hill	Nil
Water bodies	Nil
Transportation	1, 2/1, 2/2, 11, 12, 13, 21, 25, 26/3, 26/4A, 26/5A, 27/3, 34, 55, 62/1, 62/2, 63, 67, 72, 74/1, 75/3, 76, 77
Proposed Road	Nil

Table 207: Salem LPA - Salem Corp. Ward - AD, Block - 15 - Schedule

Ward - AD, Block - 15	
Land Use	Survey Numbers
Residential	2, 3/1, 3/2, 3/3, 3/4, 3/5, 8/1, 8/2A, 8/2B, 9, 10, 11/1, 11/3, 12, 13, 16, 17, 18, 19, 20, 21/1, 21/2, 22/1, 22/2, 22/3, 23, 24, 25, 26, 27, 28, 29, 30/1, 30/2, 31, 33, 34, 35, 36/1, 36/2, 37, 38, 39, 40, 41, 42, 43, 44, 45, 46/1, 46/2, 46/3, 46/4, 47, 48, 49/1A, 49/1B, 49/1C, 49/1D, 49/1E, 50, 51/2, 52, 53/1, 53/2, 54, 55, 57/2, 62/1, 62/2, 64, 65, 66, 67, 68, 69/1, 69/2, 70, 71, 72, 73, 74, 75, 78/1, 78/2, 79, 80/1, 80/2, 81, 83/1, 83/2, 83/3, 83/4, 84, 85/1, 86/1, 86/2, 87/1, 87/2, 88/1, 88/2, 88/3, 88/4, 88/5, 88/6, 89, 90, 91, 92, 93, 94,

	95, 96, 97, 98/1, 98/2, 99, 100, 102, 103, 104, 105/1, 105/2, 106, 107/1, 107/2, 107/3, 108, 109/1, 109/2, 109/3, 110, 111, 112, 113/1, 113/2, 114, 115, 116, 117, 118, 119/1, 119/2, 119/3, 120/1, 120/2, 121, 122, 123, 124, 125/1, 125/2, 126, 127, 128 Part, 129, 131/1, 131/2, 132, 133, 134/1, 134/2, 134/3, 134/4, 135, 136, 137, 138, 139/1, 139/2, 140, 141/1, 141/2, 141/3, 142, 143, 144/1, 144/2, 145, 146, 147/1, 147/2, 148, 149, 150, 151, 152, 153/1, 154/1, 154/2, 155/1, 155/2, 156/1, 156/2, 157, 158, 159, 160, 161, 162, 163/1, 163/2, 164, 165, 166, 167, 169, 170, 171, 172/1, 172/2, 173, 174/1, 174/2, 175/2, 176, 177, 178, 179, 180, 181/1, 181/2, 182/1, 182/2, 183, 184/1, 184/2, 184/3, 185, 186/1, 186/2, 186/3, 186/4, 189, 190, 191, 192
Commercial	5, 6, 7/1, 7/2, 11/2, 15/1A, 15/1B, 15/2, 57/1, 58, 59, 60, 61, 85/2, 128 Part
Industrial	Nil
Institutional	128 Part, 188
Open Space and Recreational	Nil
Agricultural Use	Nil
Forest and Hill	Nil
Water bodies	Nil
Transportation	1/1, 1/2, 1/3, 1/4, 4, 14/1, 14/2, 32/1, 32/2, 49/2, 51/1, 56, 63, 76, 77, 82, 101/1, 101/2, 101/3, 130, 153/2, 168/1, 168/2, 175/1, 187/1, 187/2, 193/1, 193/2, 193/3
Proposed Road	Nil

Table 208: Salem LPA - Salem Corp. Ward - AD, Block - 16 - Schedule

Ward - AD, Block - 16	
Land Use	Survey Numbers
Residential	5/3
Commercial	Nil
Industrial	Nil
Institutional	1/2, 3/1, 3/2, 3/3, 5/1, 5/2A, 5/4, 6/1, 6/2, 9, 11, 12
Open Space and Recreational	Nil
Agricultural Use	Nil
Forest and Hill	Nil
Water bodies	Nil
Transportation	1/1, 2, 4/1, 4/2, 4/3, 4/4, 4/5, 5/2B, 7/1, 7/2, 7/3, 7/4, 8, 10/1, 10/2
Proposed Road	Nil

Table 209: Salem LPA - Salem Corp. Ward - AD, Block - 17 - Schedule

Ward - AD, Block - 17	
Land Use	Survey Numbers
Residential	3/1A, 3/1B, 3/3, 4, 5/1 Part, 15, 16, 17/1, 17/2A, 17/2B, 17/3A, 17/3B, 21/1A, 21/1B, 21/1C, 21/1D, 21/1F, 21/1G1A, 21/1G1B, 21/1G2A, 21/1G2B, 21/1G2C, 21/1G2D1, 21/1G2D2, 21/1G2E, 21/2, 22/2B, 22/3A, 22/3B, 22/4A, 22/4B, 22/4C, 22/5A, 22/7A, 22/7B, 22/8A, 22/8B, 22/8C, 22/9A, 22/9B, 23/1, 23/2, 24/1A, 24/1B, 24/1C, 24/2A, 24/2B, 24/3, 24/4, 24/6, 24/7A, 24/7B, 24/8, 25/1, 25/2, 26, 27/1, 27/2, 29/2A, 29/2B, 30/1, 30/2, 32/1, 32/2, 32/3, 33/2, 34/1 Part
Commercial	5/1 Part, 6/2 Part, 6/3 Part, 8/1, 8/2, 8/3, 9/1, 9/2, 10/1, 10/2, 11/1, 11/2, 12/1, 12/2, 13/1, 13/2A, 13/2B, 14/1A, 14/1B, 18/2, 22/1, 22/2A, 22/5B, 22/6, 28/1, 28/2, 28/3, 29/1
Industrial	Nil
Institutional	2, 3/2, 5/1 Part, 6/1, 6/2 Part, 6/3 Part, 18/1, 20, 31/1, 31/2, 32/4, 33/1 Part, 33/3 Part, 34/1 Part
Open Space and Recreational	Nil
Agricultural Use	Nil
Forest and Hill	Nil
Water bodies	Nil
Transportation	1, 5/2, 5/3, 7, 14/2, 19, 21/1E, 24/5A, 24/5B, 33/1 Part, 33/3 Part, 34/2
Proposed Road	Nil

Table 210: Salem LPA - Salem Corp. Ward - AE, Block - 1 - Schedule

Ward - AE, Block - 1	
Land Use	Survey Numbers
Residential	6, 11/2, 11/3, 20/3, 21, 22, 23, 24, 25, 26, 27, 28, 29, 32/1, 32/2, 33, 34/1, 34/2, 35, 36, 37, 38, 39, 40, 43 Part, 50/1 Part, 51/1, 51/2, 51/3, 51/4, 55, 58
Commercial	2/1, 2/2, 3, 4, 5, 7/1A, 7/1B, 7/1C, 7/2, 8, 9/1, 9/2, 10/1, 10/2, 13/1, 13/2, 14, 15, 16/1A, 16/1B, 16/1C, 16/2A, 16/2B1, 16/2B2, 16/3A, 16/3B, 16/3C, 17/1, 19, 20/1, 20/2, 20/4, 20/5, 20/6, 30/1, 30/2, 30/2A, 41, 42/1, 42/2, 42/3, 42/4, 42/5, 42/6, 42/7, 42/8, 42/9, 42/10, 50/2, 52/1 Part, 52/2, 52/3A, 52/3B, 52/4, 56
Industrial	Nil
Institutional	11/1, 12, 43 Part, 50/1 Part, 54
Open Space and Recreational	Nil

Agricultural Use	17/2
Forest and Hill	Nil
Water bodies	1, 53, 57
Transportation	18, 31, 43 Part, 44, 45/1, 45/2, 45/3, 46, 47/1, 47/2, 48, 49, 50/1 Part, 52/1 Part, 59/1, 59/2
Proposed Road	Nil

Table 211: Salem LPA - Salem Corp. Ward - AE, Block - 2 - Schedule

Ward - AE, Block - 2	
Land Use	Survey Numbers
Residential	10/2, 10/3, 16, 17, 20/1, 20/2, 22/2 Part, 23 Part, 25 Part, 26 Part
Commercial	3/1, 3/2, 3/3, 5/1, 5/2, 6, 7, 8, 9/1, 9/2, 11, 13/1, 13/2, 13/3, 15, 22/1, 22/2 Part, 23 Part, 24/1, 24/2, 24/3, 25 Part, 26 Part, 27/1, 27/2A1, 27/2A2, 27/2A3, 27/2B1, 27/2B2, 27/2B3
Industrial	Nil
Institutional	1/1, 1/2, 2, 19/2
Open Space and Recreational	Nil
Agricultural Use	Nil
Forest and Hill	Nil
Water bodies	Nil
Transportation	4, 10/1, 12/1, 12/2, 14, 18, 19/1, 21, 28/1, 28/2, 28/3, 29
Proposed Road	Nil

Table 212: Salem LPA - Salem Corp. Ward - AE, Block - 3 - Schedule

Ward - AE, Block - 3	
Land Use	Survey Numbers
Residential	2/1, 2/2, 2/3, 2/4, 2/5, 2/6, 3, 6/2, 28/2, 29/1, 29/2, 29/3, 29/4, 29/5, 29/6, 29/7, 29/8, 30, 31/1, 32/1, 32/2, 33/1, 33/2, 34/1, 34/2, 35/1A, 35/1B, 35/2A, 35/2B, 37, 39, 40/1, 40/2, 40/3, 41, 45, 46, 47, 48, 49, 50, 51, 52, 53, 54, 55, 56, 58, 60/1, 63, 64, 65, 66, 70, 71, 72, 73/1, 73/2, 74 Part, 76, 77/1, 77/2, 103, 104, 105/1, 105/2, 106, 107, 108, 110, 111, 112, 113, 114, 115, 116, 117, 118, 119/1, 119/2, 120, 121, 122, 123, 125/2 Part, 126/1, 126/2, 127/1, 127/2, 129/1, 129/3, 130, 131/2, 133/1, 133/2, 134, 135, 138/3, 138/12, 138/17, 141, 142/1, 142/2, 142/3, 163, 164, 165, 166, 167, 168, 169/1, 170/2, 171, 173, 174/1, 174/2, 177/1A, 177/1B Part, 178/1A, 178/1B
Commercial	5, 6/1, 7/1, 7/2, 7/3, 7/4, 7/5, 8, 9, 10/1, 10/2, 10/3, 10/4A, 10/4B, 10/5, 10/6A, 10/6B, 10/6C, 10/6D, 10/6E, 11/1A, 11/1B, 11/1C, 11/2A, 11/2B,

	11/2C, 11/3, 11/4, 13/1, 13/2, 14/1, 14/2, 14/3, 14/4, 15, 16, 17/1, 17/2, 17/3, 17/4, 18, 19, 20, 21, 22, 23, 24, 25, 26, 27, 28/1A, 28/1B, 38/1, 38/2A, 38/2B, 38/3, 42, 44/1A, 44/1B, 44/2, 44/3, 60/2, 60/3, 61, 62/1, 62/2, 67, 68, 69, 74 Part, 78, 79, 80, 81, 82, 84/1, 84/2, 84/3, 84/4, 84/5, 84/6, 84/8A, 84/8B, 85/1, 85/2A, 85/2B, 86/1A, 86/1B, 86/2A, 86/2B, 86/2C, 86/3, 86/4, 86/5A, 86/5B, 87/1, 87/2, 88/1, 88/2, 88/3A, 88/3B, 88/4, 89/1, 89/2A, 89/2B, 89/3, 90/1, 90/2, 92/1, 92/2, 93, 94/1, 94/2, 94/3, 95/1, 95/2, 95/3, 95/4, 95/5, 95/6, 95/7, 95/8, 95/9, 95/10, 97, 98/1, 98/2, 99, 100, 101, 102, 109, 125/1, 125/2 Part, 129/2, 131/1, 132, 137, 138/1, 138/2, 138/4, 138/5, 138/6, 138/7, 138/8, 138/9, 138/10, 138/11, 138/13, 138/14, 138/15, 138/16, 139, 143/1, 143/2, 143/3, 144/1, 144/2, 144/3, 145/1, 145/2, 146, 147, 148, 150, 151/1, 151/2, 152, 153, 154, 155/1, 155/2, 157, 158, 159, 160, 161, 162, 169/2, 169/3, 174/3, 175/1, 175/2, 176, 177/1B Part, 177/1C, 177/2, 177/3, 178/2, 178/3
Industrial	Nil
Institutional	Nil
Open Space and Recreational	Nil
Agricultural Use	Nil
Forest and Hill	Nil
Water bodies	Nil
Transportation	1, 4, 12, 36/1, 36/2, 43/1, 43/2, 57, 59, 75, 83, 84/7, 91, 94/4, 96, 124, 128, 136/1, 136/2, 136/3, 140, 149, 156, 172, 179/1, 179/2, 179/3, 179/4, 179/5, 179/6
Proposed Road	Nil

Table 213: Salem LPA - Salem Corp. Ward - AE, Block - 4 - Schedule

Ward - AE, Block - 4	
Land Use	Survey Numbers
Residential	5, 6/1, 6/2A, 6/2B, 6/2C, 6/2D, 7, 8/1, 8/2, 9, 10, 12, 13/1, 13/2, 14, 15, 16, 17, 18, 19, 20/1, 20/2, 21/1 Part, 22, 23 Part, 25/1, 25/2, 26, 27, 28, 29/1, 29/2, 30/1, 30/2, 31/1, 31/2, 32/2, 32/3, 32/4, 33, 34/1, 34/2, 34/3, 36, 38/1A, 38/1B, 38/1C, 38/1D, 38/1E, 38/1F, 38/1G, 38/1H, 38/2, 39, 40/1, 40/2, 41, 42, 43, 44, 45/1, 45/3, 46, 47/1, 47/3, 48, 50, 51, 52/1, 52/2, 53, 54, 55, 56/1, 56/2, 58/1, 58/2, 59/1, 59/2, 59/3, 59/4, 59/5, 60, 61, 62/1, 63, 64 Part
Commercial	2/1, 2/2, 3, 4, 20/3, 21/1 Part, 21/2, 23 Part, 25/3A, 25/3B, 25/3C, 25/3D, 25/3E, 25/3F, 25/3G, 35, 58/3, 58/4, 58/6, 62/2, 64 Part
Industrial	Nil
Institutional	Nil

Open Space and Recreational	Nil
Agricultural Use	Nil
Forest and Hill	Nil
Water bodies	Nil
Transportation	1/1, 1/2, 11/1, 11/2, 24/1, 24/2, 24/3, 24/4, 32/1, 37, 45/2A, 45/2B, 47/2, 49, 57, 58/5, 65
Proposed Road	Nil

Table 214: Salem LPA - Salem Corp. Ward - AE, Block - 5 - Schedule

Ward - AE, Block - 5	
Land Use	Survey Numbers
Residential	2, 3, 4, 6, 7, 8, 9, 10, 11, 12, 13/1, 13/2, 16, 17, 18/1, 18/2, 18/3, 19, 20/1, 20/2, 21, 22/1, 22/2, 23, 24/1, 24/2, 25, 26, 27, 28/1, 28/2, 29, 33/1, 33/2, 33/3, 33/4, 36, 37, 38, 39, 40, 41/1, 41/2, 42, 43, 44, 45, 46/1, 46/2, 47, 49/1, 49/2, 49/3, 50, 51, 52, 53/1, 53/2, 55, 56/1, 56/2, 56/3, 57/1, 57/2, 57/3, 58, 60/1, 60/2, 60/3, 60/4, 60/5, 60/6, 61, 62, 63, 64, 65/1, 65/2, 66/1, 66/2, 67, 68, 69/1, 69/2, 70, 72/1, 72/2, 73, 74, 75/1, 75/2, 76/1, 76/2, 77/1, 77/2, 78, 79, 80, 81/1, 81/2, 82, 83, 84, 85, 86, 87, 88/1, 88/2, 89, 90/1, 90/2A, 90/2B, 90/2C, 90/2D, 90/2E, 91, 93, 94, 95/1, 95/2, 96/1, 96/2, 97, 98, 99, 100/1, 100/2, 100/3, 100/4, 100/5, 100/6, 101, 102, 103, 104, 105, 106 Part, 106/1, 106/2, 106/3, 108, 109, 111, 112/1, 112/2, 114/1, 114/2, 115/1, 115/2, 117/1, 117/2, 118, 119/1, 119/2A, 119/2B, 119/2C, 120/1, 120/2, 120/3, 121, 122/1A, 122/1B, 122/2, 123, 124, 125, 126/1, 126/2, 126/3, 127/1, 127/2, 128/1, 128/2, 128/3, 129, 130, 131/1, 131/2, 132/1, 132/2, 133, 134, 135, 136, 137, 138, 139, 141, 142, 146
Commercial	140, 143, 144, 145/1, 145/2
Industrial	Nil
Institutional	5/1, 5/2A, 5/2B, 5/2C, 5/2D, 15, 34, 35, 112/3, 113/1, 113/2
Open Space and Recreational	Nil
Agricultural Use	Nil
Forest and Hill	Nil
Water bodies	Nil
Transportation	1, 14, 30, 31/1, 31/2, 32, 48, 54/1, 54/2, 59, 71, 92, 110, 116, 147
Proposed Road	Nil

Table 215: Salem LPA - Salem Corp. Ward - AE, Block - 6 - Schedule

Ward - AE, Block - 6	
Land Use	Survey Numbers
Residential	3/2, 4 Part, 5 Part, 6 Part, 13/1 Part, 13/2, 16/1 Part, 16/2 Part, 16/3, 19/1, 19/2, 19/3, 19/4, 20, 21, 22, 23, 24/1A Part, 24/1B, 24/1C, 24/1D, 24/1E, 24/2A, 24/2B, 25/1, 25/2, 26/1, 26/2, 27, 28/1 Part, 28/2, 29 Part, 30 Part, 31 Part, 32 Part, 33 Part, 34 Part, 35/1A Part, 35/1B, 35/2, 36/1 Part, 36/2, 47/2, 48/1, 48/2, 48/3, 49/2, 50/1, 50/2, 51, 52, 53, 54 Part, 55, 56, 57, 58, 59, 66/1A Part, 66/1B, 66/2, 67 Part, 74, 75, 76, 77/1, 77/2, 78, 79, 80, 81, 85, 86, 87/1A, 87/1B, 87/2, 88/1, 88/2, 89/1, 89/2, 89/3, 90, 91, 92, 93, 96/2, 97/1, 97/2, 97/3, 100, 101, 102, 103, 104, 105, 106/1, 106/2, 107, 108/1, 108/2, 109, 110, 113/1, 113/2, 115/1, 115/2, 115/3, 116, 117, 118 Part, 119/1, 119/2, 121/1D, 121/1E, 121/1F, 122/1, 122/2, 122/4, 122/5, 122/6, 122/7, 127, 128, 129/1 Part, 129/2A, 129/2B, 130, 131, 132/1, 132/2, 133, 135/2 Part, 136, 137/1, 137/2, 137/3, 137/4, 138, 140/1A, 140/1B, 140/2, 140/3, 141/1, 141/2, 142/2, 143/1C, 143/2, 163, 164, 165, 166, 167, 168, 169, 170, 171, 172, 175, 176/1, 176/2A, 176/2B, 177, 178/1, 178/2, 179/1, 179/2, 180 Part, 181/1, 181/2, 181/3, 181/4, 182, 183, 184, 185, 186, 187/1A, 187/1B, 187/1C, 187/2, 189, 191/1, 191/2, 191/3, 191/4, 191/5, 191/6, 191/7, 194/1, 194/2, 195/1, 195/2, 196, 201/2, 202, 204, 205/1, 205/2, 206, 207/1, 207/3, 208, 209/1, 209/2A, 209/2B, 209/2C, 209/2D1, 209/2D2, 209/2E, 209/2F, 209/2G, 210, 211, 212/4, 212/5A, 212/5B, 212/5C, 212/5E, 212/5F, 213/1, 213/2, 213/3, 216, 217, 220, 222, 223, 224, 227, 228, 229, 230, 231, 232, 233, 234, 235, 236, 237, 238, 239, 240, 241/1, 241/2, 241/3, 241/4, 242/1, 242/4, 242/5, 242/6, 242/7, 245, 246, 249/1B, 249/2, 251/1A, 251/1B, 251/1C, 251/2, 252, 253, 254, 255, 256, 257/1, 257/2, 257/3A, 257/3B, 258, 259/1, 259/2, 260, 261, 263/1, 263/2, 266/1, 266/2, 267, 268, 270/2, 271, 272, 273, 274/1, 274/2, 275, 276, 277, 278, 279
Commercial	1 Part, 2/1, 2/2A, 2/2B, 3/1, 4 Part, 5 Part, 6 Part, 7, 8, 9, 10, 11, 12, 13/1 Part, 15, 16/1 Part, 16/2 Part, 17/1, 17/2, 24/1A Part, 28/1 Part, 29 Part, 30 Part, 31 Part, 32 Part, 33 Part, 34 Part, 35/1A Part, 36/1 Part, 38, 39, 40, 41, 42, 43, 44, 45/1, 45/2, 45/3, 45/4, 54 Part, 61/1, 61/2, 61/3, 61/4, 61/5, 61/6, 61/7, 61/8, 62, 63, 64, 65/1, 65/2, 65/3, 66/1A Part, 67 Part, 68, 69, 70, 71, 72, 94, 95, 111, 112, 118 Part, 119/3, 120/1, 120/2, 121/1A, 121/1B, 121/1C, 121/2, 122/3, 122/8, 124, 125, 126, 129/1 Part, 135/1, 135/2 Part, 141/3, 141/4, 142/1, 143/1A, 143/1B, 145/1, 145/2, 146, 147, 148/1, 148/2, 149, 150, 151/1, 151/2, 151/3, 152, 155, 156/1, 156/2, 157, 158, 159, 160/1, 162/1, 162/2, 180 Part, 188, 197, 199, 200/1A, 200/1B, 200/2, 201/1, 212/1, 212/2, 219, 221/1, 221/2, 243, 244, 247, 248/1, 248/2, 249/1A, 270/1A, 270/1B

Industrial	Nil
Institutional	1 Part, 143/3, 143/4, 143/5, 203, 242/2
Open Space and Recreational	Nil
Agricultural Use	Nil
Forest and Hill	Nil
Water bodies	Nil
Transportation	14, 18, 37, 46/1, 46/2, 60, 73/1, 73/2, 73/3, 82/1, 82/2, 82/3, 83, 84, 98, 99, 114/1, 114/2, 114/3, 114/4, 114/5, 123, 134, 135 Part, 139, 144/1, 144/2, 160/2, 161, 173/1, 173/2, 174, 190, 192, 193, 198, 207/2, 212/3A, 212/3B, 212/5D, 214, 215/1, 215/2, 218, 225, 226/1, 226/2, 242/3, 250/1, 250/2, 262, 264, 265, 269
Proposed Road	Nil

Table 216: Salem LPA - Salem Corp. Ward - AE, Block - 7 - Schedule

Ward - AE, Block - 7	
Land Use	Survey Numbers
Residential	2, 3/1, 3/2, 3/3A, 3/3B, 3/4, 4/1, 4/2, 5/1, 5/2, 6, 7/1, 7/2, 8/1, 8/2, 8/3, 8/4, 9, 10/1, 10/2, 11, 12, 13, 14, 15/1, 15/2, 16/1, 16/2, 18/2A, 18/2B, 18/2C, 19/1, 19/2, 20, 21, 22, 23, 24, 25, 26, 27/1A, 27/1B, 27/2, 28, 29, 30/1 Part, 30/2, 32, 33, 35, 36/1, 36/2, 37, 38/1, 38/2, 39, 41, 42, 43/1, 43/2, 44, 45/1, 45/2, 45/3, 45/4, 46, 48/1, 48/2, 48/3, 49, 57, 58, 59, 60, 61, 62, 63/1, 63/2, 64, 65/1, 65/2, 68, 70, 71, 72, 73, 74/1, 74/2, 75, 76, 77, 78/1, 78/2, 79, 81, 82, 83, 84, 85, 86, 87/1, 87/2, 88, 89, 91/1, 91/2, 92, 93/1, 93/2, 94, 95, 96, 97/1, 97/2, 98, 99, 100, 101, 102, 103/1, 103/2, 103/3, 104/1, 104/2, 105, 106, 107/1, 108, 109, 110, 111, 112, 113/1, 113/2, 114, 115, 117, 118, 119, 120, 123/1, 123/2, 124, 125, 126, 127/1, 127/2, 128/1, 128/2, 129/1, 129/2, 130, 132, 133/1, 134, 135/1, 135/2, 136, 137, 138, 139, 140, 141, 142, 143, 144, 145, 146/3, 146/4, 147/1, 147/2, 148/1, 148/2, 149, 151, 152/1, 152/2, 152/3, 152/4, 155, 156, 157, 158, 159, 160, 161, 162, 163, 164, 165/1, 165/2, 166, 167, 168, 169/1, 169/2, 170, 171, 172, 174/1, 174/2, 176, 177, 178, 179, 182/1, 182/2, 184/1, 184/2, 185/1, 185/2, 185/3, 186, 187, 189, 190, 191, 192, 193, 194, 195, 196, 197, 198/2, 199/1, 199/2, 199/4, 199/5, 199/6, 200, 201, 202, 203, 204, 206/1, 206/2, 207/1, 207/2, 208/1, 208/2, 208/3, 209, 210, 211, 212, 213, 214, 215, 217, 218/1, 218/2, 219, 220/1A, 220/1B, 220/2, 220/3, 220/4, 220/5, 222, 223, 224/1, 224/2, 225, 226/1, 226/2, 227, 228/1, 228/2, 229/1, 229/2, 231, 232, 233/1, 235/1, 235/2, 235/3, 235/6, 235/7, 236, 237/1, 237/2, 238, 240, 241, 242, 243/1, 243/2, 247/1, 247/2A, 247/2B, 248, 249, 250, 251, 252, 253, 255, 256, 257/1, 257/2, 258/1, 258/2, 259, 260, 261, 262/1, 262/2, 263/1, 263/2, 265, 267/1, 267/2, 268, 269, 270, 271, 272, 273, 274, 275, 276, 277, 278, 279, 280/1,

	280/2, 281, 282/1, 282/2, 283, 285, 286, 288, 289, 290, 291, 292/1, 292/2, 292/3, 292/4, 293/1, 293/2, 294, 295, 296/2A, 296/2B, 297, 298/1, 298/2, 299/1, 299/2, 300, 301, 302, 303/1, 303/2, 304, 305, 306, 307, 309, 310
Commercial	1/1, 1/2, 1/3, 40/1, 40/2, 50, 51, 52/1, 52/2, 52/3, 53/1, 53/2, 53/3, 54, 55, 56/1, 56/2, 146/1, 146/2, 150, 181, 183, 233/2, 234/1
Industrial	Nil
Institutional	30/1 Part, 67, 69, 154, 175, 245, 246
Open Space and Recreational	Nil
Agricultural Use	Nil
Forest and Hill	Nil
Water bodies	Nil
Transportation	17, 18/1A, 18/1B, 31, 34, 47, 66, 80, 90, 116, 121, 122, 131, 153, 180, 188, 198/1, 199/3, 205, 216, 221, 230, 234/2, 235/4, 235/5, 239, 244, 254, 264, 266, 284, 287, 296/1, 308, 311
Proposed Road	Nil

Table 217: Salem LPA - Salem Corp. Ward - AE, Block - 8 - Schedule

Ward - AE, Block - 8	
Land Use	Survey Numbers
Residential	2, 3/1, 3/2, 5, 8/1, 8/2, 8/3, 9, 10, 20/4, 24/6A, 24/6B, 24/7
Commercial	11/1, 11/2, 11/3A, 11/3B, 12, 13, 14, 15, 16, 18, 19, 20/1, 20/2, 20/3, 20/5, 21, 22, 23, 24/1, 24/2, 24/3, 24/4, 24/5A, 24/5B
Industrial	Nil
Institutional	Nil
Open Space and Recreational	Nil
Agricultural Use	Nil
Forest and Hill	Nil
Water bodies	Nil
Transportation	1/1, 1/2, 4, 6/1, 6/2, 7, 17/1, 17/2, 25
Proposed Road	Nil

Table 218: Salem LPA - Salem Corp. Ward - AE, Block - 9 - Schedule

Ward - AE, Block - 9	
Land Use	Survey Numbers
Residential	1/1, 1/2A, 1/2B, 2, 3/1, 3/2, 3/3, 4, 5/1, 5/2, 6, 8, 9, 10, 11, 13, 14/1A, 14/1B, 14/2, 25/1, 25/2, 26, 27, 28, 29, 30, 31, 32, 33/1, 33/2, 33/3, 34, 36, 37, 38,

	39, 40, 41, 43/1, 43/2, 44, 45/1, 45/2, 45/3, 46/1, 46/2, 47, 49, 50, 51, 53, 54, 55, 56, 57/1 Part, 57/2 Part, 57/3, 57/4, 68, 69, 70, 71, 72, 73/2, 73/3, 73/4, 74, 75, 76, 78, 79, 80/1, 80/2, 80/3, 82, 83, 84, 85, 86/1, 86/2, 88, 89, 90/1, 90/2, 91, 92/1A, 92/1B, 92/1C, 92/2A, 92/2B, 93/1, 93/2, 94/2, 94/3, 94/4, 94/5, 94/6, 94/7, 95, 96, 97/1, 97/2, 97/3A, 97/3B, 98, 99/1, 99/2, 100/1, 100/3, 100/4, 101/1, 101/2, 103, 104, 105, 107, 108/1, 108/2, 108/3, 110, 111/1, 111/2, 111/3, 112/1, 112/2, 112/3, 113/1, 113/2, 114, 115, 116, 117, 118, 119, 121, 122, 123/1, 123/2, 124/1, 124/2, 125/1, 125/2, 125/3, 125/4, 126, 127, 128, 129/1, 129/2, 130/1, 130/2, 130/3, 131, 132, 133/1, 133/2, 133/3, 133/4, 133/4A, 133/5, 133/6, 133/7, 133/7A, 133/7B, 133/8A, 133/8B, 133/8C, 134, 135, 136, 137, 138, 139, 140, 141, 142, 143, 144/1, 144/2, 145, 146, 147, 152, 153, 154, 155/1, 155/2, 156, 157, 158, 159/1, 159/2, 160, 161, 162, 163, 164, 165, 166, 167, 168/1, 168/2, 169, 170, 171, 172, 173, 174, 175
Commercial	16/1, 16/2, 17, 18, 19, 20, 23, 24/1, 24/2, 57/1 Part, 57/2 Part, 58, 60, 61, 62, 63, 64, 65, 66, 94/1
Industrial	Nil
Institutional	22/1, 22/2, 77/2A, 77/2B, 77/2C, 148, 149, 150, 151
Open Space and Recreational	Nil
Agricultural Use	Nil
Forest and Hill	Nil
Water bodies	Nil
Transportation	7/1, 7/2, 12, 15, 21/1, 21/2, 35, 42, 48, 52, 59, 67/2, 73/1, 81, 87/1, 87/2, 100/2, 102, 106/1, 106/2, 109, 120, 176, 177
Proposed Road	Nil

Table 219: Salem LPA - Salem Corp. Ward - AE, Block - 10 - Schedule

Ward - AE, Block - 10	
Land Use	Survey Numbers
Residential	2/1, 2/2, 3/1, 3/2, 4, 5, 6/1, 6/2, 6/3, 6/4, 7, 8, 9, 10, 12, 13, 14/1, 14/2, 15/1, 15/2, 15/3, 16, 17/1, 17/2, 18, 19, 20, 21/1A, 21/1B, 21/1C, 21/2, 21/3, 22, 23, 24/1, 24/2, 25/1A, 25/1B, 25/2, 26, 27, 28/1, 28/2, 29, 30, 31/1A, 31/1D, 31/2A, 31/2B, 32/1A, 32/1B, 32/1C, 32/1D, 32/1E, 32/1F, 32/1G, 32/2A, 32/2B, 33/1, 34/1, 35, 36/1, 36/2, 41, 42, 43, 44, 45, 46/1, 46/2, 46/3, 46/4, 47/1, 47/2, 48/1, 48/2A, 48/2B, 48/3, 48/4, 48/5, 50/1A, 50/1B, 50/2, 52/1, 52/2, 53/1A, 53/1B, 53/2, 54, 55/1, 55/2, 55/3, 56, 57/1, 57/2, 58/1, 58/2, 59/1, 59/2, 60/1, 60/2, 61, 62, 63, 64/1, 64/2, 65, 66, 67, 68, 69/1A, 69/1B, 69/2, 71, 72, 73/1, 73/2, 74, 75/1, 75/2, 76, 77, 78/1, 78/2, 79, 81/1, 81/2A1, 81/2A2, 81/2B, 81/2C, 83, 84, 85, 86, 87, 88

Commercial	51, 89, 90, 91
Industrial	Nil
Institutional	37, 39
Open Space and Recreational	Nil
Agricultural Use	Nil
Forest and Hill	Nil
Water bodies	Nil
Transportation	1/1, 1/2, 11, 31/1B, 31/1C, 33/2, 33/3, 34/2, 38/1, 38/2, 38/3, 40, 49, 70, 80, 82, 92
Proposed Road	Nil

Table 220: Salem LPA - Salem Corp. Ward - AE, Block - 11 - Schedule

Ward - AE, Block - 11	
Land Use	Survey Numbers
Residential	3, 4, 5, 6, 7, 8, 9, 10, 11, 12, 13, 14, 15, 16, 17, 18, 19, 20, 21, 22, 23, 24, 25, 26, 27, 28, 29, 30, 31, 32, 33, 34, 35, 36, 38, 39, 40, 41, 42, 43, 44, 45, 46, 47, 48, 49, 50, 51, 52, 53, 54, 55, 56, 57, 58, 59, 60, 61, 62, 63, 64, 65, 66, 67, 68, 69, 70, 71, 72, 73, 74, 75, 76, 78, 79, 80, 81, 82, 83, 84, 85, 89, 90, 91, 92, 93, 94, 95, 96, 97, 98, 99, 100, 102, 103, 104, 105, 106, 107, 108, 109, 110, 112, 113, 114, 115, 116, 117, 118, 119, 120, 121, 122, 123, 124, 126, 127, 132, 133, 134, 138, 139
Commercial	86, 128, 129, 130, 131, 135, 136, 137, 140
Industrial	Nil
Institutional	88, 111
Open Space and Recreational	Nil
Agricultural Use	Nil
Forest and Hill	Nil
Water bodies	125
Transportation	1, 2, 37, 77, 87, 101
Proposed Road	Nil

Table 221: Salem LPA - Salem Corp. Ward - AE, Block - 12 - Schedule

Ward - AE, Block - 12	
Land Use	Survey Numbers
Residential	1, 2, 3 Part, 4 Part, 7, 8, 13, 15, 19, 20, 21, 22, 26, 27, 28, 29, 30, 33, 34, 35, 36, 37, 38, 39, 40, 41, 42, 43, 44, 45, 46, 47, 48, 49, 50, 52, 53, 54, 55, 56, 57, 58, 59, 60, 61, 64, 65, 66, 67, 70, 71, 72, 73, 74, 75, 76, 77, 78, 79, 80, 81, 82, 83, 84, 85, 86, 87, 88, 89, 90, 91, 92, 93, 94, 96, 98, 99, 100, 101, 102, 103, 104, 105, 106, 107, 108, 109, 111, 112, 113, 114, 115, 116, 117, 118, 119, 120, 121, 122, 123, 124, 125, 126, 127, 128, 129, 130, 131, 132, 133, 134, 135, 136, 138, 139, 140, 141, 142, 143, 144, 145, 146, 148, 149, 150/1, 150/2, 151, 152, 153, 154, 155, 156, 157, 158, 159, 160, 161, 162, 163, 164, 165, 166, 167, 168, 169, 170, 171, 172, 173, 174, 175, 176, 177, 178, 179, 180, 181, 182, 183, 184, 185, 186, 187 Part, 188, 190, 191, 192, 193, 194, 195, 197, 198, 199, 201, 202, 203, 204 Part, 205, 206, 207, 208, 209, 210, 211, 212, 214, 215, 216, 217, 219, 220, 221, 222, 223, 224, 225, 227, 228, 229, 230, 231, 233, 234, 235, 236, 238, 239, 240, 241, 242, 243, 244, 245, 246, 247, 248, 249, 250, 251, 252, 253, 254, 255, 256, 257, 258, 259, 260, 262, 263, 264, 265, 266, 267, 268, 269, 270, 271, 272, 273, 274, 275, 276, 277, 278
Commercial	3 Part, 5, 6, 10, 11, 12, 14, 16, 17, 23, 31
Industrial	Nil
Institutional	4 Part, 9, 32, 63, 69
Open Space and Recreational	Nil
Agricultural Use	Nil
Forest and Hill	Nil
Water bodies	Nil
Transportation	18, 24, 25, 51, 62, 68, 95, 97, 110, 137, 147, 187 Part, 189, 196, 200, 204 Part, 213, 218, 226, 232, 237, 261
Proposed Road	Nil

Table 222: Salem LPA - Salem Corp. Ward - AF, Block - 1 - Schedule

Ward - AF, Block - 1	
Land Use	Survey Numbers
Residential	2/1, 2/2, 2/3, 3/1, 3/2, 3/3, 3/4, 3/5, 4/1, 4/2 Part, 4/3, 4/4, 4/5, 4/6, 4/7, 4/8, 4/9, 4/10, 4/11, 4/12, 4/13, 4/14, 4/15, 4/16, 6/2, 7 Part, 7/1, 7/2, 7/3A, 7/3B, 7/3C, 7/3D, 7/3E1, 7/3E2, 8/1A, 8/1B1, 8/1B2, 8/1B3, 8/1B4, 8/1B5, 8/1B6, 8/2A, 8/2B, 8/2C, 8/2D, 10, 11/1, 11/2, 11/3, 12/2, 13, 14/2A, 14/2B, 14/2C, 15/1, 15/2A, 15/2B, 15/2C, 15/2D, 15/2E, 16/1A, 16/1B, 16/2, 16/3,

	16/4A, 16/4B, 16/5, 16/6, 17/1, 17/2, 17/3, 19/1, 19/2, 19/3, 19/5, 19/6, 19/7, 19/8, 19/9, 19/10, 19/11A, 19/11B, 19/12, 19/13, 19/14, 19/15, 19/17, 19/18, 19/19, 19/20A1, 19/20A2, 19/20A3, 19/20B, 19/21A, 19/21B, 19/22, 19/23, 19/24, 19/25, 19/26, 19/27, 19/28, 20 Part, 20/1A, 20/1B, 20/1C, 20/1D, 20/1F, 21/1B, 21/2, 21/3A, 21/3B, 21/3C, 21/3D, 21/4, 21/5, 21/6A, 21/6B1, 21/6B2, 21/6B3, 21/7, 21/8A, 21/8B, 23/1, 23/2, 23/3
Commercial	4/2 Part, 20 Part, 20/1E, 20/2A, 20/2B, 20/3A, 20/3B, 21/1A
Industrial	Nil
Institutional	22, 23/4, 24
Open Space and Recreational	Nil
Agricultural Use	Nil
Forest and Hill	Nil
Water bodies	1/4
Transportation	1/2, 1/3, 5/1, 5/2, 5/3, 6/1, 9/1, 9/2, 9/3, 9/4, 9/5, 9/6, 12/1, 14/1, 14/3, 18, 19/4, 19/16, 25
Proposed Road	Nil

Table 223: Salem LPA - Salem Corp. Ward - AF, Block - 2 - Schedule

Ward - AF, Block - 2	
Land Use	Survey Numbers
Residential	2, 4/1, 4/2, 4/3, 4/4, 4/5, 5, 6, 7/1, 7/2, 7/3, 7/4, 7/5, 7/6, 9/1, 9/2, 10, 11/1, 11/2, 12, 13/1, 13/2, 14, 15/1, 15/2, 17, 18, 19/1, 19/2, 20/1, 20/2, 21, 22/2, 23/1A, 23/1B, 23/2A, 23/2B, 23/2C, 24/3, 24/4, 24/5, 25, 27, 28 Part, 29 Part, 30/1, 30/2A Part, 30/2B Part, 31 Part, 33, 34, 35, 36, 37, 39/1A, 39/1B, 39/2A, 39/2B, 40/1, 40/2, 41/1, 41/2, 42/1, 42/2A, 42/2B, 42/2C, 42/2D, 42/3A, 42/3B, 42/3C, 42/3D, 43, 44, 45, 46/1, 49/1, 49/2, 49/3, 49/4, 49/5, 49/6, 49/7, 50, 51, 52, 53, 54, 55/1, 55/2A, 55/2C, 55/2D, 56, 57/1, 57/2, 58/1, 58/2, 59/1, 60
Commercial	22/1, 22/4, 24/1, 28 Part, 29 Part, 30/2A Part, 30/2B Part, 31 Part, 32, 55/2B
Industrial	Nil
Institutional	3, 16, 24/2, 59/2
Open Space and Recreational	Nil
Agricultural Use	Nil
Forest and Hill	Nil
Water bodies	Nil
Transportation	1, 8, 22/3, 26, 38/1, 38/2, 38/3, 46/2, 47/1, 47/2, 48
Proposed Road	Nil

Table 224: Salem LPA - Salem Corp. Ward - AF, Block - 3 - Schedule

Ward - AF, Block - 3	
Land Use	Survey Numbers
Residential	2, 3/1, 3/2, 4, 5, 6, 7/1A, 7/1B, 7/1C, 7/2A, 7/2B, 7/3, 8, 9, 10, 11, 12/1, 12/2, 13, 14, 15/1, 15/2, 16, 17, 18, 19, 20/1, 20/2, 20/3, 21/1, 21/2, 23, 24, 25, 26, 28, 29/1, 29/2, 30, 31, 33, 34/1, 34/2, 36, 37/1, 37/2, 38, 39, 40, 41, 42, 43, 45/1, 45/2, 46, 47/1, 47/2, 47/3, 48, 49, 50, 51, 52, 53, 54, 55, 56/1, 56/2, 57, 58, 61/1, 61/2, 61/3, 62, 64/1, 64/2, 65, 66, 67, 68, 69, 70, 71, 72, 73, 74, 75, 76, 77/1, 77/2, 83/3, 83/5 Part, 84, 85/1, 85/2A, 85/2B, 85/2C, 86/1, 86/2, 88/2, 89/2, 90/2A, 90/2B, 90/2C, 90/2D, 90/2E, 90/2F, 90/2G, 90/2H, 90/2I, 90/2J, 90/2K, 92, 93, 94, 95, 99/1, 100/1, 100/2, 100/3A, 100/3B, 101/1, 101/2, 102, 111, 112/1, 112/2, 112/3, 112/4, 113/1, 113/2, 115, 116, 117, 118/1, 118/2, 119, 120, 121, 122, 123, 124/1, 124/2, 125, 126, 127, 128, 130, 131, 132, 133, 134, 135, 136, 137, 138, 139, 140, 142, 143, 144, 145, 146/1, 146/2, 147, 148, 149, 150, 151, 153/1, 153/2, 154, 155, 156, 157, 159, 160, 161, 162, 163, 164, 165, 166, 168, 169/1, 169/2, 170, 171, 172, 173/1, 173/2, 174, 175, 176, 179, 180, 181, 183, 184, 185, 186, 187, 188, 189, 191, 192, 193, 194, 195, 196, 197, 198, 199/1, 199/2, 200, 201, 202, 203, 205/1, 205/2, 206, 207, 208, 209, 210, 211, 212, 213, 214/1, 214/2, 215/1, 215/2, 216, 217, 218, 219, 222/1, 222/2, 223/1, 223/2, 223/3, 224, 225, 226/1, 226/2, 226/3, 226/4, 227/1, 227/2, 227/3, 228, 230
Commercial	82/1, 82/2, 83/2, 83/5 Part, 98, 103, 106/1, 106/2, 107, 108, 109, 110, 114, 182, 220, 233
Industrial	Nil
Institutional	60, 91, 96, 97, 104, 105, 229
Open Space and Recreational	Nil
Agricultural Use	Nil
Forest and Hill	Nil
Water bodies	Nil
Transportation	1, 22, 27, 32, 35, 44, 59, 78, 79, 80, 81, 83/1, 83/4, 87, 88/1, 89/1, 90/1A, 90/1B, 90/1C, 100/4, 129, 141/1, 141/2, 152, 158, 167, 177, 178, 190, 204, 221, 231, 232, 234
Proposed Road	Nil

Table 225: Salem LPA - Salem Corp. Ward - AF, Block - 4 - Schedule

Ward - AF, Block - 4	
Land Use	Survey Numbers
Residential	1/4, 2, 4, 8/1, 8/2, 8/3, 9, 10, 11, 12, 13, 14, 15, 16, 17, 18/1, 18/2, 19, 20, 22/1, 22/2, 22/3, 22/4, 23, 24, 25, 26, 27, 28, 29, 30, 31, 32, 33, 34, 35, 36, 37, 38, 39, 40/1, 40/2, 41, 48, 49, 50, 51, 53 Part, 54/1, 54/2, 55 Part, 56/1, 56/2, 57 Part, 58, 59, 60/1, 61/1, 61/2, 62/1, 62/2, 62/3, 63/1, 63/2, 63/3, 63/4, 64, 65/1, 65/2, 65/3, 67/1, 67/2, 67/3, 68/1, 68/2, 69/1, 69/2, 76/1, 76/2, 77/1, 77/2, 78/1, 78/2, 79/1, 79/2, 79/3, 79/4, 79/5, 80, 81/1, 81/2, 82, 83, 84/2, 84/3, 85 Part, 86 Part, 87 Part, 88/1 Part, 88/2 Part, 89, 90 Part, 91, 92 Part, 93/2, 94 Part, 95 Part, 96 Part, 97 Part, 98 Part, 99 Part, 100 Part, 101, 102, 104, 105/2, 106 Part, 107 Part, 108/1, 108/2, 109
Commercial	43, 44, 45, 46, 53 Part, 54/3, 57 Part, 60/2, 84/1, 87 Part, 88/1 Part, 88/2 Part, 93/1 Part, 94 Part, 95 Part, 96 Part, 97 Part, 98 Part, 99 Part, 100 Part, 103, 105/1
Industrial	Nil
Institutional	5, 40/3, 42, 72/1, 72/2, 85 Part, 86 Part, 90 Part, 92 Part, 93/1 Part, 106 Part, 107 Part
Open Space and Recreational	Nil
Agricultural Use	Nil
Forest and Hill	Nil
Water bodies	Nil
Transportation	1/1, 1/2, 1/3, 1/5, 1/6, 1/7, 3, 6, 7, 21, 47/1, 47/2, 52, 55 Part, 66, 70/1, 70/2A, 70/2B, 71, 73, 74, 75
Proposed Road	Nil

Table 226: Salem LPA - Salem Corp. Ward - AF, Block - 5 - Schedule

Ward - AF, Block - 5	
Land Use	Survey Numbers
Residential	1/3, 1/4, 2/1, 2/2, 2/3, 2/4, 2/5, 3, 4, 5/1, 5/2, 5/3, 5/4, 5/5, 5/6, 5/7, 5/8, 5/9, 6/1, 6/2, 6/3A, 6/3B, 6/4, 8/1, 8/2A, 8/2B, 9, 10, 11/1, 11/2, 12, 13/1, 13/2, 14, 15, 16, 17, 18, 19/1, 19/2, 20, 21, 22, 23, 24, 25, 26, 27, 28/1, 28/2, 29, 30/1A, 30/1A2, 30/1B, 31, 32, 34, 36/1, 36/2B1, 36/2B2, 36/2B3, 36/2B4, 36/2B5, 38, 39, 40, 41/1, 41/2, 42, 43, 44, 45, 46, 48, 49, 50, 51, 52, 53, 54, 55, 56, 57, 58/1, 58/2, 60, 61/1, 61/2, 61/3, 61/4, 62, 63, 64, 65, 66, 67, 68, 69, 71, 72, 73, 74, 75, 76/1, 76/2, 77, 78, 79, 80, 81, 82/1, 82/2, 83, 84, 86, 87, 88, 89, 90/1, 90/2, 91, 92, 93/1, 93/2, 94/1, 94/2, 94/3, 94/4, 95,

	96, 97, 99, 100, 101, 103, 104, 105, 106, 107, 109, 110, 111, 112, 113, 114, 115, 116 Part, 117, 118
Commercial	116 Part, 119/1, 119/2, 120/2
Industrial	Nil
Institutional	37/1, 37/2, 102, 120/3, 121
Open Space and Recreational	Nil
Agricultural Use	Nil
Forest and Hill	Nil
Water bodies	Nil
Transportation	1/1, 1/2, 7, 30/2, 33, 35/1, 35/2, 35/3, 47, 59, 70, 85, 98, 108/1, 108/2, 108/3, 122, 123
Proposed Road	Nil

Table 227: Salem LPA - Salem Corp. Ward - AF, Block - 6 - Schedule

Ward - AF, Block - 6	
Land Use	Survey Numbers
Residential	2/1, 2/2, 4/2, 4/3, 4/4, 5/1A, 6 Part, 9/1, 9/2 Part, 13, 14/1, 14/2, 14/3A, 14/3B, 15, 17, 18, 20, 21/1, 21/2, 22, 24/1, 24/2A, 24/2B, 25, 26, 27, 28, 29, 30/1, 30/2, 30/3, 30/4, 31, 32, 33, 34, 35, 36, 37, 38, 40, 42, 43, 44, 45, 46, 47, 48, 49, 51, 52, 53, 54, 55, 56, 57, 58, 59, 60/1, 60/2, 61, 62/1, 62/2, 63, 64, 65/1, 65/2, 66, 67, 68, 69, 70, 71, 72/1, 72/2, 73
Commercial	3, 6 Part, 7, 8, 10 Part
Industrial	Nil
Institutional	4/1, 5/1B, 5/2, 9/2 Part, 10 Part, 11
Open Space and Recreational	Nil
Agricultural Use	Nil
Forest and Hill	Nil
Water bodies	Nil
Transportation	1, 12, 16, 19, 23, 39/1, 39/2, 41, 50, 74
Proposed Road	Nil

Table 228: Salem LPA - Salem Corp. Ward - AF, Block - 7 - Schedule

Ward - AF, Block - 7	
Land Use	Survey Numbers
Residential	8/1, 8/2B, 10, 11 Part, 12/1, 12/2 Part, 12/5A Part, 12/6, 12/7 Part, 19 Part, 20/1, 20/2, 20/3, 21/1 Part, 21/2A, 21/2B, 21/2C, 21/2D, 21/2E, 21/2F, 22,

	23, 24, 25, 26, 27/1, 27/2, 28 Part, 29/1, 29/2, 30/1, 30/2, 32 Part, 32/1, 33, 34/1 Part, 34/2, 34/3, 35 Part, 36/2, 37/1, 48, 49, 56/1A, 56/1B, 56/1C, 56/1D, 56/2, 57, 58, 59, 60, 61, 62, 63/1, 63/2, 63/3, 64, 65, 66, 67, 69/1, 69/2, 70, 71, 72, 73, 74, 75, 76, 77, 78, 79/1, 79/2, 79/3, 80/1, 80/2, 81, 82, 83/1 Part, 83/2 Part, 84/1, 84/2, 84/3, 85/1, 85/2, 85/3, 85/4, 86, 87/1, 87/2, 88
Commercial	2, 3, 4, 5, 6, 7/1, 7/2, 7/3, 9, 12/3 Part, 12/4A, 12/4B, 12/4C, 12/4D, 12/4E, 12/4F, 12/5A Part, 12/5B, 12/5C, 12/8, 12/9A, 12/9B, 13, 14/1A, 14/1B, 14/2, 15/1, 15/2, 16, 17, 18, 19 Part, 21/1 Part, 28 Part, 34/1 Part, 35 Part, 36/1, 40, 41, 42, 43, 44, 45, 47, 51, 52, 53, 54, 55, 83/1 Part, 83/2 Part, 84/4
Industrial	Nil
Institutional	1/2, 8/2A, 11 Part, 12/2 Part, 12/3 Part, 12/5A Part, 12/7 Part, 28 Part
Open Space and Recreational	Nil
Agricultural Use	Nil
Forest and Hill	Nil
Water bodies	Nil
Transportation	1/1, 31, 37/2, 38, 39, 46, 50, 68, 89
Proposed Road	Nil

Table 229: Salem LPA - Salem Corp. Ward - AF, Block - 8 - Schedule

Ward - AF, Block - 8	
Land Use	Survey Numbers
Residential	3, 5, 6, 7, 8, 9, 10, 11, 12, 13/1, 13/2, 14, 15, 16, 17, 18, 19, 21, 22, 23, 24, 25, 26, 28, 29, 31/1A, 31/2, 32/1, 32/2, 36 Part, 37 Part, 38/1A, 38/1C Part, 41/1, 41/2 Part, 42/1, 42/4, 42/5, 43/1, 43/2, 44/1, 44/2, 45/1, 45/2, 51, 52, 53/1, 53/2, 56, 57, 58, 65, 66, 67, 68, 69, 70, 71, 87
Commercial	30, 31/1B, 35, 36 Part, 37 Part, 38/1B, 38/1C Part, 42/2, 42/3, 46, 47, 48, 49, 61/1, 63/1, 63/2, 63/3, 63/4, 64, 75/1, 75/2, 75/3, 75/4, 75/5, 75/6, 75/7, 75/8, 75/9, 76/1, 76/2, 77, 78, 79, 80, 81, 82, 83, 84/1, 84/2, 85, 86/1, 86/2, 88, 89, 91, 92, 93, 94, 95, 96, 97/1, 97/2, 98, 99, 100, 101, 102, 103, 104, 105, 106, 107, 108/1, 108/2, 109, 110, 111, 112, 113
Industrial	Nil
Institutional	33, 34, 38/1C Part, 38/2A, 38/2B, 39, 40, 41/2 Part, 60, 61/2
Open Space and Recreational	Nil
Agricultural Use	Nil
Forest and Hill	Nil
Water bodies	Nil
Transportation	1, 2, 4, 20, 27, 50, 54, 55, 59, 62, 72, 73, 74, 114

Proposed Road	Nil
---------------	-----

Table 230: Salem LPA - Salem Corp. Ward - AF, Block - 9 - Schedule

Ward - AF, Block - 9	
Land Use	Survey Numbers
Residential	5/1D, 8, 9/1A, 9/1B, 9/2, 10, 11/1, 11/2, 12, 14/1, 14/2, 20, 21, 22, 23/2 Part, 24/2 Part, 26 Part, 27 Part, 28/1, 28/2, 29/1, 29/2, 29/3, 29/4, 30/1A, 30/1B Part, 31/1A Part, 31/1B, 32/1A1A, 32/1A1B, 32/1A1C, 32/1A2A, 32/1A2B, 32/1A2C, 32/1A3, 32/1B1, 40/2, 50 Part, 52 Part, 53 Part, 54 Part, 55 Part, 57 Part, 59 Part, 62/1, 62/2 Part, 63, 64, 68/3, 73, 77, 86/1, 87, 88 Part, 89/1, 89/2 Part, 98/1B
Commercial	2, 3/1, 3/2, 3/3, 3/4, 4, 16/1, 16/2, 17/1, 17/2, 18/1, 18/2, 23/1, 23/2 Part, 24/1, 24/2 Part, 26 Part, 27 Part, 30/1B Part, 30/2, 30/3, 31/1A Part, 32 Part, 32/1A4B, 32/1A4C, 32/1A4D, 32/1B2A, 32/1B2B, 32/2A, 32/2B, 32/2C, 32/2D, 32/2E, 32/2F, 35, 36, 37, 38, 39/1, 40/1A, 40/1B, 41/1, 41/2, 42, 44, 45/1, 45/2, 45/3, 45/4, 45/5, 46/1, 46/2, 47, 48, 49, 50 Part, 52 Part, 53 Part, 54 Part, 55 Part, 56, 57 Part, 58, 59 Part, 60, 61/1, 62/2 Part, 62/3, 65, 66, 67, 68/1, 68/2, 69/1, 69/2, 70, 71/1, 71/2, 71/3, 72, 75, 76, 78, 79, 80, 81/1, 81/2, 83, 84, 85/1, 85/2, 88 Part, 89/2 Part, 89/3, 90, 91, 92/1, 92/2, 92/3, 93, 94, 95, 96, 97, 98/1A, 98/2, 99/1, 99/2, 100/1, 100/2
Industrial	Nil
Institutional	5/1A, 5/1B, 5/1C, 7, 86/2
Open Space and Recreational	Nil
Agricultural Use	19
Forest and Hill	Nil
Water bodies	Nil
Transportation	1, 5/2, 6, 13, 15, 25, 33, 34, 39/2, 43, 51/1, 51/2, 51/4, 51/5, 74/1, 74/2, 82, 101
Proposed Road	Nil

Table 231: Salem LPA - Salem Corp. Ward - AF, Block - 10 - Schedule

Ward - AF, Block - 10	
Land Use	Survey Numbers
Residential	1/1 Part, 1/2 Part, 11/1, 11/2, 11/3, 11/4, 11/5, 12, 13 Part, 15, 34/1A, 34/1B Part, 34/1E Part, 36/1, 36/2, 37/3, 39/2A2, 39/2B2 Part, 40/2B Part
Commercial	1/1 Part, 1/2 Part, 2, 3, 4, 5, 6, 7, 8, 9, 10, 13 Part, 16, 17/1, 17/2, 18/1, 18/2, 18/3, 19/1, 19/2, 19/3, 19/4, 19/5, 19/6, 19/7, 21/1, 21/2, 22, 23, 24, 25, 26,

	27/1, 27/2, 28, 29, 30, 31, 32, 33, 34/1B Part, 34/1C, 34/1D, 34/1E Part, 34/2, 37/1, 37/2, 38/1, 38/2, 39/1A, 39/1B, 39/2A1, 39/2A3, 39/2A4, 39/2B1, 39/2B2 Part, 40/1, 40/2A, 40/2B Part, 40/3, 41/1, 41/2, 41/3, 41/4, 42/1A, 42/1B, 43, 44, 45/1, 45/2, 45/3, 45/4, 46/1, 46/2, 46/3
Industrial	Nil
Institutional	1/1 Part, 1/2 Part, 13 Part
Open Space and Recreational	Nil
Agricultural Use	Nil
Forest and Hill	Nil
Water bodies	Nil
Transportation	1/1 Part, 1/2 Part, 14, 20/1, 20/2, 35/1, 35/2, 47/1
Proposed Road	Nil

Table 232: Salem LPA - Salem Corp. Ward - AG, Block - 1 - Schedule

Ward - AG, Block - 1	
Land Use	Survey Numbers
Residential	2/2D, 2/3, 3/2, 3/3, 4/1, 4/2, 4/3, 5/2, 6/1, 6/3, 6/5B Part, 6/5C, 6/6A1, 6/6A2, 6/6A3, 6/6A5, 6/6A6, 6/6A7, 6/6A10, 6/6A11 Part, 6/6B1, 6/6B3 Part, 6/7 Part, 8/1C, 8/2 Part, 8/3B, 8/3C, 8/3D, 8/3E, 8/3G, 8/3H, 8/4A, 8/4B, 8/4C, 8/4D, 8/4E Part, 8/4G, 8/4H Part, 8/5, 8/6, 8/7A, 8/7B, 8/7C Part, 8/7E Part, 8/8B, 8/9B, 8/9C Part, 8/9E, 8/9F, 9/1A, 9/1B, 9/1D1, 9/1D2, 9/1E1, 9/1E2, 9/1F, 9/1G1, 9/1G2, 9/2A, 9/2AA, 9/2AB, 9/2AC, 9/2AD, 9/2B, 9/2C Part, 9/2E, 9/2F, 9/2G, 9/2G2E, 9/2I, 9/2J, 9/2K, 9/2L, 9/2M, 9/2N, 9/2O, 9/2Q, 9/2R, 9/2S, 9/2T, 9/2U, 9/2V, 9/2W, 9/2X, 9/2Y, 9/2Z, 9/4A, 9/4B, 9/4C, 9/4D, 9/4E1A, 9/4E1B, 9/4E2A, 9/4E2B, 9/4E3A, 9/4E3B, 9/4F1, 9/4F2, 9/4G1, 9/4G2, 9/4H1, 9/4H2, 9/4I1, 9/4I2, 9/4I3, 9/4I4, 9/4J1A, 9/4J1B, 9/4J2A, 9/4J2B, 9/4J3A, 9/4J3B, 9/4J3C, 9/4J4A, 9/4J4B, 9/4J4C, 9/4J4D, 9/4J4E, 9/4J5A, 9/4J5B, 9/4J5C, 9/4J6, 9/4J7, 9/4J8, 9/4J9, 9/4J10, 9/4J11, 9/4J12, 9/4J13, 9/4J14, 9/4J15, 9/5A1, 9/5A2, 9/5A3, 9/5B1, 9/5B2, 9/5B3, 9/5C1, 9/5C2, 9/5C3, 9/5D1, 9/5D2, 9/5D3, 9/5E1, 9/5E2, 9/5E3, 9/5E4, 9/5F1, 9/5F2, 9/5F3, 9/5G1A, 9/5G1B, 9/5G1C, 9/5G1D, 9/5G2A, 9/5G2B, 9/5G2C, 9/5G2D, 9/5G2F, 9/5G2G, 9/5G3A, 9/5G3B, 9/5G3C, 9/5G4A, 9/5G4B, 9/5G4C, 9/5G4D, 9/5G5A, 9/5G5B, 9/5G5C, 9/5G7, 9/5G8, 9/6A1, 9/6A2, 9/6B1, 9/6B2, 9/6C, 10/1A, 10/1B, 10/1C, 10/1D, 10/1E, 10/1F, 10/1G, 10/1H, 10/1I, 10/1J, 10/1K, 10/1L, 10/1M, 10/1N, 10/1O, 10/1P Part, 10/1Q, 10/1R, 10/2, 10/3, 10/4, 10/5A Part, 10/5B Part, 10/5C, 10/5D, 10/5E, 10/5G, 10/5H, 10/5I, 10/5J Part, 10/5K, 10/5L, 10/5M, 10/5N, 10/5P, 10/5Q, 10/5R, 10/5S, 10/5T, 10/5U, 10/5V, 10/5W, 10/5X, 10/7, 11/1, 11/2, 12/1A, 12/1B, 12/1C, 12/1D, 12/1E, 12/1F, 12/1G1,

	12/1G2, 12/1H, 12/1I, 12/1J, 12/1K, 12/1M1 Part, 12/1M2, 12/1M3, 12/2A, 12/2B, 12/2C, 12/2D, 12/3A, 12/3B, 12/3D, 12/3E
Commercial	2/2A, 2/2C, 3/1, 6/6A9
Industrial	Nil
Institutional	1/1, 2/1A, 2/2B, 7/2, 7/3
Open Space and Recreational	Nil
Agricultural Use	2/1B, 6/6B3 Part, 7/1, 8/9D Part, 11/3
Forest and Hill	Nil
Water bodies	1/2, 2/4, 2/5, 6/2, 6/8, 6/9, 6/10, 10/6
Transportation	2/6, 5/1, 6/5A, 6/5B Part, 6/6A8, 6/6A11 Part, 6/6B2, 6/6B3 Part, 6/7 Part, 8/1A, 8/1B, 8/2 Part, 8/3A, 8/3F, 8/4E Part, 8/4F, 8/4H Part, 8/7C Part, 8/7D, 8/7E Part, 8/8A, 8/9A, 8/9C Part, 8/9D Part, 9/1C, 9/2C Part, 9/2P, 9/4J16, 9/5G4E, 9/5G5D, 9/5G6, 9/7, 9/8, 9/9, 10/1P Part, 10/5A Part, 10/5B Part, 10/5F, 10/5J Part, 12/1L, 12/1M1 Part, 12/3C
Proposed Road	Nil

Table 233: Salem LPA - Salem Corp. Ward - AG, Block - 2 - Schedule

Ward - AG, Block - 2	
Land Use	Survey Numbers
Residential	1, 2/1, 2/2, 3, 5/1, 5/2, 5/3, 5/4, 5/5, 5/6, 5/7, 6 Part, 7/1, 7/2, 7/3, 8, 9/1, 9/2, 9/3, 10, 11/1, 11/2, 12/1, 12/2, 13, 14/1, 14/2, 14/3, 15/1, 15/2, 16, 17, 18, 20, 21, 22, 23, 24, 25, 26/1, 26/2, 26/3, 27/1, 27/2, 28/1, 28/2, 29, 30/1, 30/2, 30/3, 30/4, 30/5, 31, 32, 34, 35/1, 35/2, 36/1, 36/2, 36/3, 38/1A, 38/1B, 38/1C, 38/1D1, 38/1D2, 38/1D3, 38/1D4, 38/1E, 38/1E1, 38/1F, 38/1G, 38/1H, 38/2A, 38/2A1, 38/2A2, 38/2A3, 38/2A4, 38/2B, 38/2C, 38/2D, 38/2E2, 38/2E3, 39, 40, 41, 42, 43/1A, 43/1B, 43/1C, 43/1D, 44/1A, 44/1B, 44/1C, 44/1D, 44/2, 48, 49/1A, 49/1B, 49/1D, 49/1E, 49/1F, 49/2A, 49/2B, 49/2C, 50/1, 50/2, 50/3A, 50/3B, 51/1, 51/2, 51/3, 52/1, 52/2, 52/3, 52/4, 54/1, 54/2, 55, 56, 57/1, 57/2, 58, 59/1A, 59/1B, 59/2A, 59/2B, 61, 62/1, 62/2, 63/1A, 63/1B, 63/2A, 63/2B, 63/2C, 63/2D, 64, 65/1, 65/2, 65/3, 65/4, 67/1, 67/2, 67/3, 67/4, 67/5, 67/6, 67/7, 68, 69, 70, 71, 72, 73, 74/1, 74/2, 75, 76, 77/1, 77/2A, 77/2B, 79, 80, 81, 82/1, 82/2, 83/1, 83/2, 84/1A, 84/1B, 84/1C, 84/2A, 84/2B, 84/3A, 84/3B, 84/4A, 84/4B, 84/4C, 84/4D, 85/1, 85/2, 85/3, 86, 87/1, 87/2, 89/1A, 89/1B, 89/1C, 89/1D, 89/2
Commercial	45, 46/1, 46/2
Industrial	Nil
Institutional	Nil
Open Space and Recreational	Nil

Agricultural Use	Nil
Forest and Hill	Nil
Water bodies	Nil
Transportation	4, 6 Part, 19, 33/1, 33/2, 37, 47/1, 47/2, 49/1C, 53, 60, 66, 78, 88, 90
Proposed Road	Nil

Table 234: Salem LPA - Salem Corp. Ward - AG, Block - 3 - Schedule

Ward - AG, Block - 3	
Land Use	Survey Numbers
Residential	2, 3, 4, 5, 6, 7, 8, 9, 11, 12, 13, 14, 15, 16, 17, 18, 19, 20, 21, 22, 23, 24, 25, 26, 27, 28, 29, 30, 31, 32, 33, 34, 35, 36, 37, 38, 39, 40, 41, 42, 45, 46, 47, 48, 49, 50, 51, 52, 53 Part, 54, 55, 56, 57, 58, 59, 60, 61, 62, 63, 64, 65, 66, 67, 68, 69, 70, 71, 72, 73, 74, 75, 76, 77, 78, 79, 80, 81, 87, 88, 89, 90, 91, 92, 93, 94, 95, 96, 97, 98, 99, 100, 101, 102, 103, 104, 105, 106, 107, 108, 109, 110, 111, 112, 113, 114, 115, 116, 117, 118, 119, 120, 121, 122, 123, 125, 126, 127, 128, 129, 130, 131, 132, 133, 134, 136, 137, 138, 139, 140, 141, 143, 144, 145, 146, 147, 148, 149, 150, 151, 152, 153, 154, 155, 156, 157, 158, 159, 160, 161, 162, 163, 164, 165, 166, 167
Commercial	43, 44, 83, 84, 85
Industrial	Nil
Institutional	Nil
Open Space and Recreational	Nil
Agricultural Use	Nil
Forest and Hill	Nil
Water bodies	Nil
Transportation	1, 10, 53 Part, 82, 86, 124, 135, 142, 168
Proposed Road	Nil

Table 235: Salem LPA - Salem Corp. Ward - AG, Block - 4 - Schedule

Ward - AG, Block - 4	
Land Use	Survey Numbers
Residential	1/1A, 1/2A, 1/2B, 2/1, 2/2, 2/3, 2/4, 2/5, 2/6, 2/7, 2/8, 2/9, 2/10, 2/11, 3/2, 3/3, 3/4, 3/5, 4/1A, 4/1B, 4/2A, 4/2B, 4/2C, 4/3A, 4/3B, 4/3C, 4/3D, 4/4A, 4/4B, 4/4C, 4/5, 4/6, 4/7, 5/2, 5/3, 5/4, 5/5, 5/6, 6/1A, 6/1B, 6/1C, 6/2A, 6/2B, 8/1, 8/2, 9/1, 9/2, 9/3, 10/1, 10/2, 11/1, 11/3, 12/1, 12/2, 13, 14/1, 14/2, 15/1, 15/2, 15/3, 16, 17, 18, 19/1, 19/2, 20/1, 20/2, 21, 22/1, 22/2, 22/3, 22/4, 22/5, 22/6, 22/7, 22/8, 22/9, 22/10, 23/1, 23/2, 23/3, 23/4,

24/1A, 24/1B1, 24/1B2, 24/1B3, 24/1C, 24/1D, 24/1E1, 24/1E2, 24/1F1, 24/1F2, 24/3, 24/4, 24/5A2, 24/5A3, 24/5A4, 24/5B, 24/6A, 24/6B, 24/6C, 24/6D, 24/6E, 24/6F1, 24/6F2, 24/6G, 24/6H, 24/6I, 24/6J, 24/6K, 24/6L, 24/6N1, 24/6N2, 24/6O3, 24/6P, 24/8A1, 24/8A2, 24/8A3, 24/8B, 24/8C, 24/9, 24/10, 24/11, 24/12A1, 24/12A2, 24/12C, 24/12D, 24/13A, 24/13B, 24/14A, 24/14B, 24/14C, 24/14D, 24/14E, 24/14F, 25/1A, 25/1B, 25/1C1, 25/1C2, 25/1D1, 25/1D2, 25/1D3, 25/1E, 25/1F, 25/2A1, 25/2A2, 25/2A3, 25/2AA, 25/2AC, 25/2AD, 25/2AF1, 25/2AF2, 25/2AF3, 25/2AG Part, 25/2AH, 25/2AJ2, 25/2AL2, 25/2AN1, 25/2AN2, 25/2AP1, 25/2AP2, 25/2AP3 Part, 25/2AT1, 25/2AT2, 25/2AU1, 25/2AU2, 25/2AV1, 25/2AV2, 25/2AW1, 25/2AW2, 25/2AX1, 25/2AX2, 25/2AY1, 25/2AY2, 25/2AY3, 25/2AZ1, 25/2AZ2, 25/2AZ3, 25/2BA, 25/2BB1, 25/2BB2, 25/2BC, 25/2BD, 25/2BE, 25/2BF1, 25/2BF2, 25/2BF3, 25/2BG, 25/2BI1, 25/2BI2, 25/2BJ3, 25/2BK, 25/2BL1, 25/2BL2, 25/2BM, 25/2BN, 25/2BO2, 25/2BP1, 25/2BP2, 25/2BQ1, 25/2BQ2, 25/2BQ3, 25/2BR1, 25/2BR2, 25/2BS, 25/2BT, 25/2BU1, 25/2BU2, 25/2BV, 25/2BW, 25/2BX1, 25/2BX2, 25/2BY2, 25/2BZ1, 25/2C, 25/2CA1, 25/2CA2, 25/2CC, 25/2CD1, 25/2CD2, 25/2CE, 25/2CF, 25/2CG1, 25/2CG2, 25/2D1, 25/2D2, 25/2D3, 25/2E, 25/2F, 25/2G, 25/2H, 25/2I, 25/2J1, 25/2J2, 25/2L1, 25/2L2, 25/2L3, 25/2N1, 25/2N2, 25/2P2, 25/2R, 25/2T, 25/2V, 25/2X, 25/2Z, 25/3A1, 25/3A2, 25/3A3, 25/3A4, 25/3A5, 25/3AA, 25/3AB1, 25/3AB2, 25/3AB3, 25/3AC, 25/3AD, 25/3AE, 25/3AF1, 25/3AG1A, 25/3AG1B, 25/3AG1C, 25/3AG2, 25/3AH, 25/3AI, 25/3AJ, 25/3AK, 25/3AL1, 25/3AL2, 25/3AM, 25/3AN1, 25/3AN2, 25/3AO, 25/3AP1, 25/3AP2, 25/3AP3, 25/3AQ, 25/3AR1, 25/3AR2A, 25/3AR2B, 25/3AR3A, 25/3AR3B, 25/3AR3D, 25/3AR3E, 25/3AR4, 25/3AR5A, 25/3AR5B, 25/3AR6B, 25/3AR7B, 25/3AR8B, 25/3AS1, 25/3AS2, 25/3AS3, 25/3AU, 25/3AV, 25/3AW, 25/3AX1, 25/3AX2, 25/3AY, 25/3AZ, 25/3B1, 25/3B2, 25/3BA2, 25/3BB1, 25/3BB2, 25/3BC, 25/3BD, 25/3BG, 25/3BH1, 25/3BH2, 25/3BJ1, 25/3BJ2, 25/3BK, 25/3BL1, 25/3BL2, 25/3BM, 25/3BN, 25/3BO, 25/3BP, 25/3BQ, 25/3BR1, 25/3BR2, 25/3BS1, 25/3BS2, 25/3BT, 25/3BU, 25/3BV, 25/3BW, 25/3BX2, 25/3BX3, 25/3BY1, 25/3BY2, 25/3BZ, 25/3C1, 25/3C2, 25/3CA, 25/3CB, 25/3CC1, 25/3CC2, 25/3CD1A, 25/3CD2, 25/3CD3A, 25/3CD3B1, 25/3CD3B2, 25/3CE, 25/3D1, 25/3D2, 25/3D3, 25/3E1, 25/3E2, 25/3E3, 25/3E4, 25/3E5, 25/3E6, 25/3F1A, 25/3F1B, 25/3F2A, 25/3F2C, 25/3F3A, 25/3F3B, 25/3F3C, 25/3F4, 25/3G, 25/3H1, 25/3H2, 25/3I1, 25/3I2, 25/3J, 25/3K, 25/3L, 25/3M, 25/3N, 25/3O, 25/3P, 25/3Q, 25/3R1, 25/3R2, 25/3S1, 25/3S2, 25/3S3, 25/3S4, 25/3T, 25/3U, 25/3V, 25/3W1, 25/3W2, 25/3X1, 25/3X2, 25/3X4, 25/3Y, 25/3Z, 26/1A, 26/1B, 26/2A, 26/2B, 27/1, 27/2, 27/3, 27/4, 27/5, 27/6, 27/7, 27/8, 27/9, 27/10, 27/11, 28/1, 28/2, 29, 30/1, 30/2, 31/1, 31/2, 32/1, 32/2, 33, 34/1, 34/2, 34/3, 34/4, 35/2, 36, 37/1, 37/2, 38/1, 38/2, 39/1, 39/2, 40/1A, 40/1B, 40/1C, 40/1D, 40/1E, 40/2A, 40/2B, 41, 43, 44/1, 44/2, 44/3, 45, 46, 47/1, 47/2, 48, 49, 50/1, 50/2, 50/3, 51/1, 51/2, 52/1, 52/2, 53/1, 53/2, 54/1,

	54/2, 54/3, 54/4, 54/5, 55/1, 55/2, 55/3, 55/4, 56, 57/1, 57/2, 57/3, 57/4, 57/5, 57/6, 58, 59, 61/1A, 61/1B, 61/1C, 61/2A, 61/2B, 61/2C1, 61/2C2, 61/2C3, 61/2D, 61/2F, 61/2G1, 61/2G2, 61/2G3, 61/2H1, 61/2H2, 61/2H3, 61/2I, 61/2J, 61/2K2, 61/2K3, 61/2K4, 61/2L, 61/2M, 61/2N, 61/2O, 61/2P, 61/2Q1, 61/2Q2, 61/2Q3, 61/2R, 61/2S1, 61/2S2, 61/2S3, 61/2T1, 61/2T2, 61/2T3, 61/2U, 61/2V, 61/2W1, 61/2W2, 61/2X2, 61/2X3, 61/2X4, 61/2X5, 61/2X6, 61/2X7, 61/2X8, 61/2X9, 61/2X10, 61/2X11A, 61/2X11B, 61/2X11C, 61/2X11D, 61/2X11E, 61/2X11F, 61/2X11G, 61/2X11H, 61/2X11I, 61/2X11J, 61/2X11K, 61/2X13A, 61/2X13B, 61/2X14, 61/2X16, 61/2X17A, 61/2X17B, 61/2X18, 61/2X19, 61/2X20, 61/2X21, 61/2X22B, 61/2X22C, 61/2X23, 61/2X24A, 61/2X24B, 61/2X24C, 61/2X25, 61/2XX22A, 61/3G1, 61/3G2, 61/3G3, 61/3G4, 61/3G5, 61/3G6, 61/3G7, 61/3G9, 61/3G10, 61/3G11, 61/3G12, 61/3G13, 61/3G14, 61/3G15, 61/3G16, 61/3G17, 61/3G18, 61/3G19, 61/3G20, 61/3G21, 61/3G22, 62/1, 62/2, 62/3, 62/4, 62/5, 62/6, 62/7, 62/9, 62/10, 62/11, 62/12, 62/13, 62/14, 62/15, 62/16, 62/17, 62/18, 62/19, 62/20, 62/22, 62/23, 62/24, 62/25, 62/26, 62/27, 62/28, 62/29, 62/30, 62/31, 62/32, 62/33, 62/34, 62/35, 62/36, 62/37, 62/38, 62/39, 62/40, 62/41, 62/42, 62/43, 62/44, 62/45, 62/46, 62/47, 62/48, 62/49, 62/50, 63
Commercial	3/1, 5/1, 11/2
Industrial	Nil
Institutional	1/1B, 1/1C, 1/2C, 25/2CB1
Open Space and Recreational	Nil
Agricultural Use	25/2B, 25/3AT, 35/1, 61/2E, 62/51
Forest and Hill	Nil
Water bodies	Nil
Transportation	7, 24/2, 24/5A1, 24/6M, 24/6O1, 24/6O2, 24/7, 24/12B, 25/2AB, 25/2AE1, 25/2AE2, 25/2AG Part, 25/2AI, 25/2AJ1, 25/2AK, 25/2AL1, 25/2AM, 25/2AO, 25/2AP3 Part, 25/2AS, 25/2BJ1, 25/2BJ2, 25/2BO1, 25/2BX3, 25/2BX4, 25/2BY1, 25/2BY3, 25/2BZ2, 25/2CB2, 25/2M2, 25/2O, 25/2P1, 25/2PR, 25/2Q1, 25/2Q2, 25/2S, 25/2U, 25/2W, 25/2Y, 25/3AF2, 25/3AR6A, 25/3AR7A, 25/3AR8A, 25/3BA1, 25/3BE, 25/3BF, 25/3BI1, 25/3BI2, 25/3BX1, 25/3CD1B, 25/3R3, 25/3X3, 25/M1, 42, 60, 61/2K1, 61/2X1, 61/2X12, 61/2X15, 61/3A, 61/3B, 61/3C, 61/3D1, 61/3D2, 61/3E1, 61/3E2, 61/3F1A, 61/3F1B, 61/3F2, 61/3F3, 61/3F4, 61/3F5A, 61/3F5B, 61/3F6, 61/3F7, 61/3F8, 61/3F9, 61/3F10, 61/3F11, 61/3F12, 61/3F13, 61/3G8, 62/8, 62/21
Proposed Road	Nil

Table 236: Salem LPA - Salem Corp. Ward - AG, Block - 5 - Schedule

Ward - AG, Block - 5	
Land Use	Survey Numbers
Residential	1, 2, 4 Part, 8, 9, 10, 11, 12, 13, 14, 15, 17, 18, 19, 20, 21, 22 Part, 23, 24, 25
Commercial	3
Industrial	Nil
Institutional	4 Part
Open Space and Recreational	Nil
Agricultural Use	Nil
Forest and Hill	Nil
Water bodies	Nil
Transportation	4 Part, 5, 6, 7, 16, 22 Part
Proposed Road	Nil

Table 237: Salem LPA - Salem Corp. Ward - AG, Block - 6 - Schedule

Ward - AG, Block - 6	
Land Use	Survey Numbers
Residential	1/1 Part, 1/4 Part, 2, 7/2, 7/3, 8/1, 8/2, 8/3, 9/1, 9/2, 9/3, 9/4, 9/6, 9/7, 9/8, 9/9, 10/1, 10/ (2A,2B,2C), 11/1, 11/ (2A,2B,2C,2D,2E,2F), 12/1, 12/2, 13, 15/1, 15/3, 15/ (2A,2B), 16/1B, 16/1C, 16/1D, 16/1E, 16/ (1A,1F), 18/ (1,2,3), 19, 20, 21, 22, 23, 24, 30/1A3D, 30/1A3E, 30/1A3G, 30/1A3I, 30/1A3J, 30/1B, 30/ (2A1 TO 2A6,1B1,1B2,1C1,1C2)
Commercial	1/6A, 14, 30/1C
Industrial	Nil
Institutional	1/1 Part, 1/2, 1/4 Part, 1/5, 1/6B, 16/ (2,3), 17, 26, 27/3, 28/1, 30/1A3C, 30/1A3F, 30/ (1A1A,1A1B,1A2A,1A2B,1A3A,1A3B)
Open Space and Recreational	Nil
Agricultural Use	Nil
Forest and Hill	Nil
Water bodies	Nil
Transportation	1/3, 3/1, 3/2, 4/1, 4/2, 5, 6, 7/1, 25, 27/1, 27/2, 28/2, 29, 30/1A3H, 31/1, 31/2
Proposed Road	Nil

Table 238: Salem LPA - Salem Corp. Ward - AG, Block - 7 - Schedule

Ward - AG, Block - 7	
Land Use	Survey Numbers
Residential	1, 2/1A, 2/1B1, 2/1B2, 2/1C, 2/2A, 2/2B1, 2/2B2, 2/2C, 2/2D, 3/1A, 3/1B, 3/2A, 3/2B, 3/2C, 3/3A, 3/3B, 3/3C, 3/3D, 4, 7/2, 7/3, 7/4, 9, 10, 11, 12/1, 12/2A, 12/2B, 12/2C, 13/1, 13/2, 13/3, 13/4, 14/1A, 14/1B, 14/2A, 14/2B, 15, 16, 17/1, 17/2, 17/3, 17/4, 18, 19/1, 19/2, 20, 21, 22/1, 22/2, 23, 24, 25/1, 25/2, 25/3, 25/4, 25/5, 25/6, 25/7, 26/1, 26/2, 27/1, 27/2, 28, 29, 30, 31, 32/1, 32/2, 32/3, 33, 34/1A, 34/1B, 34/2A, 34/2B, 35/1, 35/2A, 35/2B, 38, 39/1, 39/2, 40, 41/1, 41/2, 42/1A, 42/1B, 42/2, 43/1, 43/2, 43/3, 44, 45, 46/1, 46/2, 47, 48, 49, 50, 51, 52, 53/1, 53/2, 53/3, 53/4, 53/5, 54/1, 54/2, 54/3, 55, 56, 57, 58, 59, 60, 61, 62/1, 62/2, 63, 64/1, 64/2, 65, 66, 67/1, 67/2, 67/3, 67/4A, 67/4B, 67/4C, 67/4D, 67/5A, 67/5B, 69/1, 69/2A, 69/2B, 69/2C, 69/2D, 70/1, 70/2, 71, 72/1, 72/2, 73, 74/1, 75, 76, 77/1, 77/2, 77/3, 77/4, 78/1, 78/2, 78/3, 79/1, 79/2, 80, 81/1, 81/2, 82, 83, 84, 85, 86, 87, 90, 91/1, 91/2, 91/3, 92/1, 93/1A, 93/1B, 93/2, 93/3B, 93/3C, 94, 95/1, 95/2, 96, 99, 100, 101/1, 101/2, 102, 103/1, 103/2, 104/1, 104/2, 104/3, 105, 106/1, 106/2, 107/1A, 107/1B, 107/2, 108/1, 108/2, 109/1, 109/2, 109/3, 109/4, 110, 112, 113/1, 113/2, 113/3, 114/1, 114/2, 115/1, 115/2, 115/3, 115/4, 116, 117/2, 118/1, 118/2, 119/1A, 119/1B, 119/2, 119/3, 119/4, 119/5A, 119/5B, 119/5C, 120, 121/1, 121/2, 121/3, 121/4, 124/1, 124/2, 124/3, 124/4, 124/5, 124/6, 125, 126/1, 126/2, 127/1, 127/2, 127/3, 127/4, 128/1, 128/2, 128/3, 129/1, 129/2, 130/1, 130/2, 131/1, 131/2, 132/1, 132/2, 133/1, 133/2, 133/3, 134/1, 134/2, 134/3, 135/1, 135/2, 136/1, 136/2, 137/1, 137/2, 138/1, 138/2, 138/3, 139/1, 139/2, 139/3, 139/4, 140/1, 140/2, 140/3, 141, 142, 143/1, 143/2, 143/3, 143/4, 144/1A, 144/1B, 144/1C, 144/2A, 144/2B, 144/2C, 144/2D, 144/3A, 144/3B, 144/3C, 145/1, 145/2, 146, 147/1, 147/2, 147/3, 147/4, 148/1, 148/2, 149/1, 149/2, 150, 151/1, 151/2, 152/1, 152/2, 153, 154/1, 154/2, 156/1, 156/2, 156/3
Commercial	5, 6, 8
Industrial	Nil
Institutional	89
Open Space and Recreational	Nil
Agricultural Use	Nil
Forest and Hill	Nil
Water bodies	Nil
Transportation	7/1, 36, 37, 68/1, 68/2, 68/3, 74/2, 88, 92/2, 93/3A, 97, 98, 111, 122, 123, 155, 157
Proposed Road	Nil

Table 239: Salem LPA - Salem Corp. Ward - AG, Block - 8 - Schedule

Ward - AG, Block - 8	
Land Use	Survey Numbers
Residential	1, 2/1, 2/2A, 2/2B, 2/2C, 2/2D, 2/2E, 2/2F, 2/2G, 2/4, 2/5, 2/6, 2/7, 3/1A, 3/1B, 3/2A, 3/2B, 3/3, 3/5, 4/1A, 4/1B, 4/1C, 4/1D, 4/2, 4/3B, 4/3C, 4/5, 4/6B, 4/7A, 4/7B1, 4/7B2, 4/7C1, 4/7C2, 4/7C3, 4/7C4, 4/7D, 4/7E, 4/9, 4/10A, 4/10B, 4/10C, 4/10D, 4/10E, 4/10F, 4/11, 4/12, 4/13A, 4/13B, 7/1, 7/2, 7/3, 8/1, 8/2, 8/3, 9, 10, 11, 12/1, 12/2, 12/3, 12/4, 13/1, 13/2, 14, 15, 16, 17, 18, 19, 20, 21, 22, 23, 24, 25, 26/1, 26/2, 26/3, 26/4, 27, 28, 29, 30, 31, 32, 33, 34/1A, 34/1C, 34/1D, 34/2, 35/1, 35/2, 35/3, 36, 37/1, 37/2, 38/1, 38/2, 39, 40/1, 40/2, 40/3, 40/4, 40/5, 41, 42, 43
Commercial	4/6A
Industrial	Nil
Institutional	6
Open Space and Recreational	Nil
Agricultural Use	4/3A, 4/4A, 4/4B
Forest and Hill	Nil
Water bodies	Nil
Transportation	2/3A, 2/3B, 3/4, 4/7F, 4/8, 5, 34/1B
Proposed Road	Nil

Table 240: Salem LPA - Salem Corp. Ward - AG, Block - 9 - Schedule

Ward - AG, Block - 9	
Land Use	Survey Numbers
Residential	1/1, 1/2, 2, 3, 4, 5, 6/1, 6/2, 7, 8/1, 8/2, 8/3, 8/4, 8/5, 8/6, 9, 10, 11, 12, 14, 15, 16/1, 16/2, 17, 18, 19, 20, 21/1, 21/2, 22, 23/1, 23/2, 23/3, 23/4, 24, 25, 26/1, 26/2, 27/1, 27/2, 28, 29/1, 29/2, 29/3, 30/1A, 30/1B, 30/2A, 30/2B, 32/1, 32/2, 33, 35/1, 35/2, 36, 37, 38/1, 38/2, 39/1, 39/2, 40, 41, 43, 44, 45/1, 45/2, 46, 47/1, 47/2, 47/3, 47/4A, 47/4B, 47/4C, 47/5A, 47/5B
Commercial	Nil
Industrial	Nil
Institutional	Nil
Open Space and Recreational	Nil
Agricultural Use	Nil

Forest and Hill	Nil
Water bodies	48/1
Transportation	13, 31, 34, 42/1, 42/2, 48/2
Proposed Road	Nil

Table 241: Salem LPA - Salem Corp. Ward - AG, Block - 10 - Schedule

Ward - AG, Block - 10	
Land Use	Survey Numbers
Residential	2/1A, 2/1B, 2/2, 3/2, 3/3, 3/4, 4/1A, 4/1B, 4/2A, 4/2B, 4/2C, 5/1, 5/2, 5/3, 6, 7, 8/1, 8/2, 8/3, 9, 10, 11/1A, 11/1B, 11/2A, 11/2B, 12, 13, 14, 15/1, 15/2, 16/1, 16/2, 17, 18, 19, 20, 21, 22, 23, 24/1, 24/2, 25, 26/1A, 26/1B, 26/1C, 26/2A, 26/2B, 26/3A, 26/3B, 26/3C, 26/4, 27/1A, 27/1B1, 27/1B2, 27/2, 27/3, 27/4, 28, 33/1, 33/2, 33/3A, 33/3B, 33/3C, 34, 35, 36, 37, 38, 39, 40/1, 40/2, 41, 42, 43/1, 43/2, 44, 45, 51/2, 51/3, 51/4, 52/1, 52/2, 52/3A, 52/3B, 52/3C, 52/3D, 52/3E, 52/3F, 52/4A, 52/4B, 52/4C, 54, 58/1, 58/2, 59/2A, 59/2B, 59/2C, 59/2D, 60/1, 60/2, 61/1A, 61/1B, 61/1C, 61/2A, 61/2B, 61/2C, 61/3A, 61/3B, 61/3C, 62/1A, 62/1B, 62/1C, 62/1D, 62/1E, 62/1F, 62/1G, 62/2A, 62/2B, 62/2C, 65/1A, 65/1B, 65/1C, 65/2A, 65/2B, 65/2C, 65/2D, 65/3A, 65/3B1, 65/3C, 65/3D1, 65/3D2, 65/3D3, 65/3D4, 65/3D5, 65/3D6, 65/3D7, 65/3E, 65/3F, 65/3G, 65/3H, 65/3I, 65/3J, 65/3K, 65/3L1, 65/3L2, 65/3M, 65/3N, 65/4A, 65/4B, 65/5, 65/6A, 65/6B, 66/1, 66/2, 67/1, 67/2, 68/1, 68/2, 69/1, 69/2, 69/3, 69/4, 70/1, 70/2, 70/3, 71/1, 71/2, 71/3, 72/1, 72/2, 72/3, 72/4, 72/5, 73/1, 73/2, 73/3, 73/4, 73/5, 74/1, 74/2, 75, 76/1, 76/2, 77/1, 77/2, 77/3, 78/1, 78/2, 79, 80/1, 80/2, 81, 83/1, 83/2, 84, 85/1, 85/2, 86/1A, 86/1B, 86/2, 87, 88/1, 88/2, 89, 90/1, 90/3, 91/1, 91/2, 92, 93, 94, 95, 96, 97/1, 97/2, 98
Commercial	51/1, 55, 56, 57, 59/1, 65/3B2, 82
Industrial	Nil
Institutional	3/1
Open Space and Recreational	Nil
Agricultural Use	1/3
Forest and Hill	Nil
Water bodies	90/2
Transportation	1/1, 1/2, 29, 30, 31, 32, 46/1, 46/2, 47, 48, 49, 50, 53/1, 53/2, 53/3, 53/4, 63, 64
Proposed Road	Nil

Table 242: Salem LPA - Salem Corp. Ward - AG, Block - 11 - Schedule

Ward - AG, Block - 11	
Land Use	Survey Numbers
Residential	3/1A1, 3/1A2, 3/1B, 3/1C1, 3/1D, 3/1E, 3/1F, 3/1G, 3/2, 3/3, 3/4, 3/5, 3/6, 3/7, 3/8A, 3/8B, 3/9A, 3/9B, 3/10A, 3/10B, 3/11A, 3/11B, 3/12A, 3/12B, 3/13A, 3/13B, 3/14, 3/15A, 3/15B, 4/1A1, 4/1A2, 4/1A3, 4/1A4, 4/1A5, 4/1A6, 4/1A7, 4/1A8, 4/1A9, 4/1A10A, 4/1A10B, 4/1A10C, 4/1A10D, 4/1A11A, 4/1A11B, 4/1A12, 4/1B1, 4/1B2, 4/1B3A, 4/1B3B, 4/1B3C, 4/1B4, 4/1B5, 4/1C, 4/1F, 4/1G1, 4/1G2A, 4/1G2B, 4/1H1, 4/1H2, 4/1H3, 4/1H4, 4/1H5, 4/1H6, 4/1H7, 4/1I, 4/1J1, 4/1J2, 4/1J3, 4/1J4, 4/1J5, 4/1J6, 4/1J7, 4/2A, 4/2B, 4/2C, 4/2D, 4/2E, 4/2F, 4/2G, 4/2H1, 4/2H2, 4/2H3, 4/3A, 4/3B, 4/4A, 4/4B, 5/1, 5/2, 5/3, 5/4A, 5/4B, 5/5A, 5/5B, 5/5C, 5/5D, 5/6A, 5/6B, 6/1, 6/2, 6/3, 6/4, 6/5, 6/6, 7/1, 7/2, 7/3, 7/4, 7/5, 7/6A, 7/6B, 7/6C, 7/6D, 8/1, 8/2, 9/1, 9/2, 10/1, 10/2, 11/1, 11/2, 12, 13/1, 13/2, 14/1, 14/2, 15, 16/1A, 16/1B, 16/1C, 16/2, 17, 18, 19/1, 19/2, 20/1, 20/2, 20/3, 20/4, 20/5, 20/6, 22/1, 22/2, 22/3, 22/4, 22/5, 22/6, 23/1, 23/2A, 23/2B, 24, 25/1, 25/2, 26/1, 26/2, 27/1, 27/2, 27/3, 28/1, 28/2, 28/3, 28/4, 28/5, 29, 30, 31, 32/1, 32/2, 33/1, 33/2, 33/3, 33/4, 33/5, 33/6, 33/7, 37, 38, 39/1, 39/2, 40, 41, 42, 43, 44, 45, 46, 47/1, 47/2, 48, 49, 50/1, 50/2, 51, 52, 53/1, 53/2, 54, 55, 56, 57/1, 57/2, 58, 59, 60, 61/1, 61/2, 61/3, 62, 63/1, 63/2, 64/1, 64/2, 65/1, 65/2, 66/1, 66/2, 67/1, 67/2, 68/1, 68/2, 68/3, 69/1, 69/2, 69/3, 70/1A, 70/2A, 70/2B, 70/2C, 70/2D, 70/2E, 72/1, 72/2, 72/3, 72/4, 72/5, 73, 74, 75, 76, 77, 78, 79, 81/1, 81/2, 81/3, 82/1, 82/2, 83, 84, 85, 86/1, 86/2, 86/3, 86/4, 87, 88, 89/1, 89/2, 90, 91, 92/1, 92/2, 93, 94, 95/1, 95/2A, 95/2B, 95/2C, 95/3, 95/4, 95/5, 98/1, 98/2, 99/1, 99/2, 100, 101/1, 101/2, 101/3, 102, 103, 104, 105, 106, 108, 109, 110, 111, 112, 113, 114, 115, 116/1, 116/2, 117/1, 117/2, 117/3, 117/4, 118/1, 118/2, 119/1, 119/2, 120/1, 120/2, 121/1, 121/2, 122/1, 122/2, 122/3, 123/1, 123/2, 124/1, 124/2, 125/1, 125/2, 127/1A, 127/1B, 127/1C, 127/2, 127/3, 127/4, 128/1, 128/2, 129, 130, 131/1, 131/2, 132, 133/1, 133/2A, 133/2B, 134, 135/1, 135/2, 135/3, 135/4, 136, 137, 138, 139, 140, 141, 142/1, 142/2, 143, 144/1, 144/2, 145, 146/2, 147, 148/2A, 148/2B, 148/2C, 149/2A, 149/2B, 150/2, 151/1, 151/2, 152/1, 152/2, 153/1B1, 153/1B2, 153/1B3, 153/2, 154, 155/2, 156/1, 156/2A, 156/2B, 156/2C, 156/3, 157/1, 157/2A, 157/2B, 157/2C, 158, 159, 160/1, 160/2, 161
Commercial	Nil
Industrial	Nil
Institutional	Nil
Open Space and Recreational	Nil
Agricultural Use	4/1E2

Forest and Hill	Nil
Water bodies	Nil
Transportation	1/1, 1/2, 1/3, 2/1, 2/2, 3/1C2, 3/1H, 4/1A10E, 4/1D, 4/1E1, 21, 34, 35, 36/1, 36/2, 71, 80, 96, 97/1, 97/2, 107, 126/1, 126/2, 126/3, 126/4, 126/5, 146/1, 148/1, 149/1, 150/1, 153/1A, 155/1
Proposed Road	Nil

Table 243: Salem LPA - Salem Corp. Ward - AG, Block - 12 - Schedule

Ward - AG, Block - 12	
Land Use	Survey Numbers
Residential	2/1, 2/2A, 2/2B, 3/1, 3/2, 3/3, 4/1, 4/2, 4/3, 5/1, 5/2, 5/3, 5/4, 6, 7, 8, 9, 10, 11/1, 11/2, 11/3, 12/1, 12/2, 12/3, 12/4, 12/5, 13/1, 13/2, 13/3, 14/1A, 14/1B, 14/2, 15, 16, 17/1, 17/2, 18, 19, 20, 21, 22, 23/1, 23/2, 23/3, 24, 25, 26/1, 26/2, 26/3A, 26/3B, 26/4A, 26/4B, 26/4C, 27, 28, 29, 30/1, 30/2, 31/1, 31/2, 32, 33, 34/1, 34/2, 34/3, 34/4, 34/5, 34/6A, 34/6B, 35, 36, 37/1, 37/2, 37/3, 38/1, 38/2A, 38/2B, 39, 40, 42, 44/1, 44/2, 44/3, 45/1, 45/2, 45/3, 45/4, 45/5, 45/6, 46, 47, 48, 49, 50/1, 50/2, 50/3, 51, 52/1, 52/2, 52/3, 53, 54, 55, 56, 57/1, 57/2, 58, 59, 60/1, 60/2, 60/3, 61, 62/1, 62/2, 63/1, 63/2, 64, 65, 66/1, 66/2, 67, 68, 69, 70, 71/1, 71/2A, 71/2B, 71/3A, 71/3B, 71/3C, 71/3D, 71/3E, 72, 73/1, 73/2, 74, 75, 76/1, 76/2, 77, 78/1, 78/2, 78/3, 79, 80, 81, 82, 84/1, 84/2, 84/3, 84/4, 85/1, 85/2A, 85/2B, 85/3, 85/4A, 85/4B, 85/5, 86/1, 86/2, 86/3, 86/4, 87, 88/1, 88/2, 88/3, 89, 90, 91, 92, 93, 94, 95, 96, 97/1, 97/2, 97/3, 97/4, 98, 99, 101 Part, 102/1, 102/2, 103/1, 103/2, 104/1, 104/2, 105, 106/1, 106/2, 107, 108, 109/1, 109/2, 111, 112/1, 112/2, 113, 114/1, 114/2, 114/3, 115/1, 115/2, 116/1, 116/2, 116/3, 116/4, 116/5
Commercial	101 Part
Industrial	Nil
Institutional	13/4
Open Space and Recreational	Nil
Agricultural Use	Nil
Forest and Hill	Nil
Water bodies	Nil
Transportation	1, 41/1, 41/2, 43/1, 43/2, 43/3, 83/1, 83/2, 100, 110, 116/6, 117, 118
Proposed Road	Nil

Table 244: Salem LPA - Salem Corp. Ward - AG, Block - 13 - Schedule

Ward - AG, Block - 13	
Land Use	Survey Numbers
Residential	2 Part, 3, 4, 5/1, 5/2, 5/3, 6/1, 6/2, 6/3, 6/4, 6/5, 7/1, 7/2, 8/1, 8/2A, 8/2B, 9, 10, 11/1, 11/2, 12, 13/1A, 13/1B, 13/1C, 13/2, 14, 15/1A, 15/1B, 15/2A, 15/2B, 15/2C, 15/2D, 15/2E, 15/2F, 15/2G, 19/1, 20/1, 20/2, 21, 22, 23/1A, 23/1B, 23/2, 24, 25, 26/1, 26/2, 27/1, 27/2, 28/1, 28/2, 28/3, 29/1, 29/2, 30, 31, 32/1, 32/2, 32/3, 32/4, 33, 34/1, 34/2, 37/1, 37/2B, 38/1, 38/2, 39/1, 39/2, 40/1, 40/2, 41/1A, 41/1B, 41/2A, 41/2B, 42, 43/1, 43/2, 44, 45, 46, 49/1, 49/2A, 49/2B1, 49/2B2, 49/2C1, 49/2C2, 49/2D, 50/1A, 50/1B, 50/2A, 50/2B, 51/1, 51/2A, 51/2B, 52/1A1, 52/1A2, 52/1B, 52/2A, 52/2B, 52/2C, 53, 54/1, 54/2, 55/1, 55/2, 56, 57, 58, 59, 60, 61/1, 61/3, 63/1, 63/2A, 63/2B, 63/2C, 63/2D, 64/1, 64/2A, 64/2B, 64/2C, 64/2D, 64/3A, 64/3B, 64/4, 65/2, 66, 67, 68, 69/1, 69/2, 70, 71/1, 71/2, 71/3, 72, 73/1, 73/2, 74, 75, 76, 77, 78, 79/1, 79/2, 80, 81, 83/1, 83/2, 83/3, 83/4, 83/5, 83/6, 84/1A, 84/1B, 84/1C, 84/1D, 84/1E, 84/1F, 84/2, 84/3, 85, 86/1, 86/2, 86/3, 87, 88/1, 88/2, 88/3, 88/4, 89/1A, 89/1B, 89/2, 89/3, 90/1, 90/2A, 90/2B, 91/1, 91/2, 91/3, 91/4, 91/5, 94/1, 94/2, 95/1A1, 95/1A2, 95/1B, 95/2, 96, 97, 98/1, 98/2, 99/1, 99/2, 99/3, 99/4, 99/5, 100/1, 100/2, 100/3, 101/1, 101/2, 101/3, 101/4, 101/5, 101/6, 101/7, 102, 103/1, 103/2, 104/1, 104/2, 104/3, 105, 106, 107/1, 107/2, 107/3, 107/4, 108, 109/1, 109/2, 110, 111, 112/1, 112/2, 112/3, 113/1, 113/2, 113/3, 114/1, 114/2, 114/3, 115
Commercial	36, 37/2A, 48, 65/1
Industrial	Nil
Institutional	2 Part
Open Space and Recreational	Nil
Agricultural Use	Nil
Forest and Hill	Nil
Water bodies	Nil
Transportation	1, 16/1, 16/2, 17, 18, 35/1, 35/2, 47/1, 47/2, 61/2, 62/1, 62/2, 62/4, 82/1, 82/2, 82/3, 82/4, 82/5, 92/1, 92/2, 93 Part, 93/1, 93/2, 93/3, 93/4, 93/5, 116/1, 116/2
Proposed Road	Nil

Table 245: Salem LPA - Salem Corp. Ward - AG, Block - 14 - Schedule

Ward - AG, Block - 14	
Land Use	Survey Numbers
Residential	2/2, 2/3, 2/4, 3/1, 3/2, 4/1, 4/2, 4/3, 5/1, 5/2, 5/3, 6/1, 6/2, 7/1, 7/2, 7/3, 8/1, 8/2, 8/3, 8/4, 9/1, 9/2, 10, 11/1, 11/2, 12/1, 12/2A, 12/2B, 12/3, 12/4, 12/5A, 12/5B, 13/1A, 13/1B, 13/1C, 13/2, 13/3, 15/1, 15/2A, 15/2B, 15/2C, 16/1, 16/2, 16/3, 17, 18/1, 18/2, 19/1, 19/2, 19/3, 19/4, 20/1, 20/2, 20/3, 20/4, 20/5, 21/1, 21/2, 22, 23, 24/1, 24/2, 25, 26/1, 26/2, 27/1, 27/2, 27/3, 27/4, 28/1, 28/2, 29/1, 29/2, 30/1, 30/2, 31/1, 31/2, 31/3, 32/1, 32/2, 33, 34, 35, 36, 37/1, 37/2A, 37/2B, 38, 39, 40, 41/1, 41/2, 42, 43/1, 43/2, 43/3, 44/1, 44/2, 44/3, 45, 46/1, 46/2, 46/3, 47/1, 47/2, 47/3, 48/1, 48/2, 48/3, 48/4, 48/5, 49/1, 49/2, 49/3, 50/1, 50/2, 50/3, 51, 52/1, 52/2, 53, 54, 55/1, 55/2, 55/3, 55/4, 56/1, 56/2, 57/1, 57/2, 58/1, 58/2, 60/1, 60/2A, 60/2B1, 60/2B2, 60/2B3, 60/2B4, 60/2B5, 60/2B6, 60/2B7, 60/2B8, 60/2B9, 60/2B10, 60/2B11, 60/2B12, 60/2B13, 60/2B14, 61, 62/1, 62/2, 62/3, 63, 65, 67/1A1, 67/1A2, 67/1B, 67/2, 68/1A, 68/1B, 68/2A, 68/2B, 69, 70, 71, 72/1, 72/2A, 72/2B, 72/3A, 72/3B, 72/4A, 72/4B, 74/1A, 74/1B, 74/1C, 74/2A, 74/2B, 74/2C, 75/1A, 75/1B, 75/1C, 75/2A, 75/2B, 76, 77/1, 77/2, 77/3, 78/1, 78/2, 78/3, 79/1, 79/2, 80, 82, 83, 84, 85/1, 85/2, 85/3, 86/1, 86/2, 87/1, 87/2, 87/3, 88/1, 88/2, 89, 90, 91, 92, 93, 94, 95, 96/1, 96/2, 97/1, 97/2, 98, 99, 100, 101, 102, 103, 104, 105, 106, 107, 108/1, 108/2, 108/3, 109/1, 109/2, 110/1, 110/2, 111, 112, 113/1, 113/2, 113/3, 113/4, 114, 115/1, 115/2, 115/3, 115/4, 116/1, 116/2, 117/1, 117/2A, 117/2B, 117/3, 117/4A, 117/4B, 117/4C, 117/4D, 118, 119/1, 119/2A, 119/2B, 120, 121, 122, 123/1A, 123/1B, 123/2, 123/3A, 123/3B, 123/4
Commercial	2/1A, 2/1B
Industrial	Nil
Institutional	Nil
Open Space and Recreational	Nil
Agricultural Use	Nil
Forest and Hill	Nil
Water bodies	Nil
Transportation	1, 14, 59, 64, 66, 73, 81
Proposed Road	Nil

Table 246: Salem LPA - Salem Corp. Ward - AG, Block - 15 - Schedule

Ward - AG, Block - 15	
Land Use	Survey Numbers
Residential	1, 2/1, 2/2A, 2/2B, 4/1, 4/2, 4/3, 4/4, 4/5, 5/1, 5/2, 6/1, 6/2, 6/3, 6/4, 6/5, 7, 8/1, 8/2, 8/3, 9, 10/1, 10/2, 10/3, 10/4, 11/1, 11/2, 12/1, 12/2, 12/3, 13, 14, 15/1, 15/2, 16/1, 16/2, 17/1, 17/2, 18/1, 18/2, 18/3, 18/4, 19/1, 19/2, 19/3, 19/4, 19/5, 20/1, 20/2A, 20/2B, 21, 22, 23/1, 23/2, 24/1, 24/2, 27, 28/1A, 28/1B, 28/1C, 28/2A, 28/2B, 29/1A, 29/1B, 29/1C, 29/1D, 29/2A, 29/2B, 30/1, 30/2 Part, 32/1, 32/2, 32/3, 32/4, 33/1, 33/2, 33/3, 34/1, 34/2, 34/3, 35, 37/1, 37/2, 38, 39/1, 39/2, 40/1, 40/2, 40/3, 41/1, 41/2, 42, 43/1, 43/2, 45, 46, 47/1, 47/2, 47/3, 48/1, 48/2, 49, 50/1, 50/2, 50/3, 50/4, 50/5, 50/6, 51/1, 51/2, 51/3, 51/4, 52, 54, 55/1, 55/2, 56, 57/1, 57/2, 57/3, 59/1, 59/2, 60/1, 60/2, 61/1, 61/2, 62, 63, 65, 66, 67/1, 67/2, 68, 69, 70, 71
Commercial	Nil
Industrial	Nil
Institutional	36, 58
Open Space and Recreational	Nil
Agricultural Use	Nil
Forest and Hill	Nil
Water bodies	Nil
Transportation	3, 25/1, 25/2, 26/1, 26/2, 26/3, 30/2 Part, 31/1, 31/2, 31/3, 31/4, 31/5, 31/6, 31/7, 44, 53, 55/3, 64, 72/1, 72/2
Proposed Road	Nil

Table 247: Salem LPA - Salem Corp. Ward - AG, Block - 16 - Schedule

Ward - AG, Block - 16	
Land Use	Survey Numbers
Residential	2/2A, 2/2AA, 2/2AB, 2/2AC, 2/2AD, 2/2B, 2/2C, 2/2D, 2/2E, 2/2F, 2/2G, 2/2H, 2/2I, 2/2J, 2/2L, 2/2N, 2/2O, 2/2P, 2/2Q, 2/2R, 2/2S, 2/2T, 2/2U, 2/2V, 2/2X, 2/2Y, 2/2Z, 2/3A1, 2/3A2, 2/3A3, 2/3A4, 2/3A5, 2/3A6, 2/3A7, 2/3A9, 2/4A1B, 2/4A1C, 2/4A1D, 2/4A1E, 2/4A1F, 2/4A1G, 2/4A1H, 2/4A3A, 2/4A3B, 2/4A3C, 2/4A3D, 2/4A3E, 2/4A3F, 2/4A4A, 2/4A4B, 2/4A4C, 2/4A4D, 2/4A4E, 2/4A4F, 2/4A4G, 2/4A4H, 2/4A4I, 2/4A4J, 2/4A4R, 2/4A5A, 2/4A5B, 2/4A5C, 2/4A5D, 2/4A5E, 2/4A5F, 2/4A5G, 2/4A5H, 2/4A5I, 2/4A5J, 2/4A5K, 2/4A6, 2/4A7, 2/4A8, 2/4A9, 2/4A10, 2/4B1, 2/4B2, 2/4C, 2/4D, 2/5A1, 2/5A2, 2/5A3, 2/5A4, 2/5A5, 2/5A6, 2/5A7, 2/5A8, 2/5A9, 2/5A10, 2/5C, 2/5D, 2/5E1, 2/5E2, 2/5E3, 2/5E4, 2/5E5, 2/5E6, 2/5E7, 2/5E8, 2/5E9, 2/5E10, 2/5E11, 2/5E12, 2/5E13, 2/5E14,

	2/5F1, 2/5F2, 2/5F3, 2/5F4, 2/5F5, 2/5F6, 2/5G1, 2/5G2, 2/5G3, 2/5G4, 2/5I1, 2/5I2, 2/5J1, 2/5J2, 2/5J3, 2/5K1, 2/5K2, 3/1A1B2, 3/1A1B3, 3/1A1B4, 3/1A1B5, 3/1A1B6, 3/1A1B7, 3/1A2, 3/1A5A, 3/1A5B, 3/1A5C, 3/1A6A, 3/1A6B, 3/1A7A, 3/1A7B, 3/1A7C, 3/1A7D, 3/1A7E, 3/1A7F, 3/1A8A, 3/1A8B, 3/1A8C, 3/1A8D, 3/1A8E, 3/1A8F, 3/1A8G, 3/1A10, 3/1A11, 3/1A12, 3/1A13, 3/1A14, 3/1A15, 3/1B, 3/1C, 3/2A, 3/2B, 3/2C, 3/3A1, 3/3A2, 3/3A3, 3/3A4, 3/3A5, 3/3A6, 3/3A7, 3/3A8, 3/3A9, 3/3A10, 3/3A11, 3/3A12, 3/3A13, 3/3A14, 3/3A15, 3/3A16, 3/3A17, 3/3C1, 3/3C2, 3/3C3, 3/3C4, 3/3C5, 3/3C6, 3/3C7, 3/3C8, 3/3C9, 3/3C10, 3/3D, 3/3E1, 3/3E2, 3/3E3, 3/3E4, 3/3E5, 3/3E6, 3/3E7, 3/3E8, 3/3E9, 3/3E10, 3/3E11, 3/3E12, 3/3E13, 3/3E14, 3/3E15, 3/3E16, 3/3E17, 3/3E18, 3/3E19, 3/3E20, 3/3E21, 3/3E22, 3/3F, 3/3G1, 3/3G2, 3/3H, 3/3I, 3/3J, 3/3K1, 3/3K2, 3/3K3, 3/3L1, 3/3L2, 3/3L3, 3/3M, 3/3M1, 3/3M2, 3/3M3, 3/3M4, 3/3M5, 3/3M6, 3/3M7, 3/3N, 3/3O1, 3/3O2, 3/3O3, 3/3O4, 3/3O5, 3/3P, 3/3Q1, 3/3Q2, 3/3R1, 3/3R2, 3/3S1, 3/3S2, 3/3T, 3/3U1, 3/3U2, 3/3U3, 3/3V1, 3/3V2, 3/3W, 4/2A1, 4/2A2, 4/2B, 4/2D, 4/2F1, 4/2F2, 4/2F3, 4/2H1, 4/2H2, 4/2J, 4/2K, 4/2L, 4/2N, 4/2O, 5/1, 5/2A, 5/2B, 5/2C, 5/2D, 5/2E, 5/3A, 5/3B, 5/3C, 5/3D, 5/3E, 5/3F, 5/3G, 5/5 Part, 5/6, 5/7, 5/8A, 5/8B, 5/8C, 5/8D, 5/8E, 5/8F, 5/8G, 5/8H, 5/8I, 5/8J, 5/8K, 5/8L, 5/8M, 5/8N, 5/8O, 5/8P, 5/8Q, 5/8R, 5/8S1, 5/8S2, 5/9A, 5/9B, 5/10A, 5/10B, 5/10C, 5/10D, 5/10E, 5/10F, 5/11, 5/12A, 5/12B, 5/13A, 5/13B, 5/14, 5/15, 5/16, 5/17A, 5/17B, 5/17C, 5/17D, 5/17E, 5/17F, 5/17G, 5/17H, 5/17I, 5/17J, 5/18, 5/19, 5/20, 5/21A, 5/21B, 5/21C, 5/21D, 5/22, 5/23, 5/24, 5/25, 5/26, 5/27, 5/28, 5/29, 5/30, 5/31A, 5/31B, 5/31C, 5/31D, 5/31E, 5/31F, 6/1, 6/2, 6/3, 6/5A, 6/5B, 6/5C, 6/5D, 6/5E, 6/5F, 6/5G, 7/1A1, 7/1A2, 7/1B, 7/2A1, 7/2A2, 7/2A3, 7/2A4, 7/2B, 7/2D1, 7/2D2, 7/2E1, 7/2E2, 7/2E3, 7/2E4, 7/2E5, 7/2E6, 8/1, 9, 11/1, 11/2, 11/3, 11/4, 11/5, 11/6, 11/7, 11/8, 11/9, 11/10, 11/11, 12/1, 12/2A, 12/2B, 12/3A, 12/3B, 12/4A, 12/4B, 12/5, 12/6, 12/7, 12/8A, 12/8B, 12/8C, 12/9, 12/10, 12/11A1, 12/11A2, 12/11A3, 12/11B, 12/11C, 12/11D, 12/11E1, 12/11E2, 12/12A, 12/12B, 12/13, 12/14, 12/15, 12/16, 14/1A, 14/1B, 14/1C, 14/1D, 14/1E, 14/1F, 14/2A, 14/2B, 14/2C Part, 14/2D, 14/2E, 14/2F, 14/2G, 15/1, 15/2, 15/3, 15/4, 15/5, 15/6, 16/1A, 16/1B, 16/1C, 16/1D, 16/1E, 16/1F, 16/1G, 16/1H, 16/1I, 16/1J, 16/1K, 16/1L, 16/1M, 16/2A, 16/2B, 16/2C, 16/2D, 16/2E, 16/3A, 16/3B, 16/3C, 16/3D, 17/1, 17/2, 17/3, 17/4, 17/5, 17/6, 17/7A, 17/7B, 19/1, 19/2, 19/3, 19/4, 20/1A, 20/1B, 20/1C, 20/1D, 20/2, 21/1, 21/2, 21/2B, 21/3, 21/4A, 22, 23, 24, 25, 26, 27, 28, 29, 30, 31, 32, 33, 34, 35, 36, 37, 38/1, 38/2, 39, 40, 41, 42, 43/1, 43/2, 44/1, 44/2, 44/3, 45/1, 45/2, 45/3, 46
Commercial	2/3B, 2/3C, 2/4A1A, 3/1A1A, 3/1A1B1, 8/2, 8/4
Industrial	Nil
Institutional	Nil
Open Space and Recreational	Nil

Agricultural Use	Nil
Forest and Hill	Nil
Water bodies	4/1
Transportation	1/2, 2/1A, 2/1B, 2/2K, 2/2M, 2/2W, 2/3A8, 2/4A2, 2/5B, 2/5H, 3/1A3, 3/1A4, 3/3B, 4/2E, 4/2G, 4/2I, 4/2M, 5/5 Part, 6/4, 7/2C, 8/3, 10, 13, 14/2C Part, 18, 47, 48, 49
Proposed Road	Nil

Table 248: Salem LPA - Salem Corp. Ward - AG, Block - 17 - Schedule

Ward - AG, Block - 17	
Land Use	Survey Numbers
Residential	1, 2, 11, 12, 13, 14, 15, 17, 18, 19, 20, 21, 22, 23, 24, 25, 26, 27, 29, 30, 31, 32, 33, 34, 35, 36, 37, 38, 39, 40, 41, 42, 43, 44, 45, 46, 47, 48, 49, 50, 51, 52, 53, 54, 55, 56, 57, 58, 59, 60, 61, 62, 63, 64, 65, 66, 67, 68, 69, 70, 71, 72, 73, 75, 76, 77, 78, 79, 80, 81, 82, 83, 84, 85, 86, 87, 88, 89, 90, 91, 92, 93, 94, 95, 96, 97, 98, 99, 100, 101, 102, 103, 104, 105, 106, 107, 108, 109, 110, 111, 112, 113, 114/1, 114/2, 115, 116, 117, 118, 119, 120, 121, 122, 123, 124, 125, 126, 127, 128, 129, 130, 131, 132, 133, 134, 135, 136, 137, 138, 139, 140, 141, 142, 143
Commercial	3, 4, 5, 6, 7, 8, 9, 10
Industrial	Nil
Institutional	Nil
Open Space and Recreational	Nil
Agricultural Use	Nil
Forest and Hill	Nil
Water bodies	Nil
Transportation	16, 28, 74
Proposed Road	Nil

Table 249: Salem LPA - Salem Corp. Ward - AG, Block - 18 - Schedule

Ward - AG, Block - 18	
Land Use	Survey Numbers
Residential	3, 4, 5, 6, 7, 8, 9, 10, 11, 12, 13, 14, 15, 16/1, 16/2, 17, 18/1, 18/2, 18/3, 19, 20, 21/1, 21/2, 22/1, 22/2, 22/3, 22/4, 23/1, 24 Part, 24/2, 25, 26/1, 26/2, 26/3, 26/4A, 26/4B, 26/4C, 27/1, 27/2, 28, 29, 30/1, 30/2, 31, 32, 33, 34, 36, 37/1, 37/2, 37/4, 37/5, 37/6, 37/7, 38/1, 38/2, 38/3, 39/1A Part, 39/1B, 39/2, 39/3, 39/4B, 40 Part, 40/1, 40/2A, 40/2B, 40/2C, 40/2D, 40/3A, 40/3B,

	40/3C, 41, 42/1, 42/2, 42/3, 43/1A, 43/2, 44/1A, 44/1B, 44/1C, 44/2A, 44/2B, 44/2C, 44/2D, 44/2E1, 44/2E2, 44/2F1, 44/2F2, 44/2G, 44/2H, 44/2I, 44/2J1, 44/2J2, 45/1, 45/2, 46, 47/1A, 47/1B, 47/1C, 47/1D, 47/1E, 48/1, 48/2, 48/3, 49/1, 49/2B, 49/2C, 50, 51/1, 51/2, 52/1, 52/2, 53/1, 53/2, 54/1, 54/2, 54/3A, 54/3B, 56/1A, 56/1B, 56/1C, 56/1D, 56/2, 57/1, 57/2, 57/3, 58, 59, 60, 62/1A, 62/1C, 62/1D, 62/2, 62/3, 63/1A, 63/1B, 63/1C, 63/1D, 63/1E, 63/2A, 63/2B, 63/2C, 63/2D, 64/1, 64/2, 64/3, 64/4, 64/5, 64/6, 65/1, 65/2, 65/3, 66/1, 66/2, 66/3, 66/5, 67/1, 67/2, 68, 69, 70, 71/1, 71/2, 72/1, 72/2, 72/3, 72/4
Commercial	35
Industrial	Nil
Institutional	61
Open Space and Recreational	Nil
Agricultural Use	Nil
Forest and Hill	Nil
Water bodies	Nil
Transportation	1, 2/1, 2/2, 37/3, 38/4, 39/1A Part, 55, 62/1B, 63 Part, 73
Proposed Road	Nil

Table 250: Salem LPA - Salem Corp. Ward - AG, Block - 19 - Schedule

Ward - AG, Block - 19	
Land Use	Survey Numbers
Residential	1, 2, 3, 4, 5/1A, 5/1B, 5/2, 6, 7, 8/1, 8/2, 8/3, 8/4, 8/5, 9/1, 9/2, 10/1, 10/2, 11, 12/1, 12/2, 12/3, 13/1, 13/2, 13/3, 13/4, 14/1, 14/2, 15/1A, 15/1B, 15/1C, 15/2A, 15/2B, 16/1, 16/2, 17, 18, 19, 20/1, 20/2, 21, 22, 23, 24, 25, 26/1, 26/2, 27/1, 27/2, 28, 31, 32/1, 32/2, 33, 34/1, 34/2, 35, 36, 38/1, 38/2, 39/1, 39/2, 39/3A, 39/3B, 39/4, 39/5, 39/6, 40, 41, 42, 43, 44, 45/1, 45/2, 46, 47, 48, 49, 50, 51/1, 51/2, 52, 53, 54/1, 54/2, 55, 56, 57/1, 57/2, 58, 59, 60/1, 60/2, 61, 62/1, 62/2, 63, 64, 65, 66, 67, 68, 69, 70, 71, 72/1, 72/2A, 72/2B, 73, 74, 75/1, 75/2, 75/3, 76/2, 76/3, 77/1, 77/2, 77/3, 78/1, 78/2, 79, 80, 81, 82/1, 82/2, 83, 84, 85, 86, 87, 88, 89, 90, 91, 92, 93/1, 93/2, 94/1, 94/2, 94/3, 95, 96, 97, 98, 99, 100, 101, 102/1, 102/2, 103, 104, 105, 106, 107/1, 107/2, 108, 109/1, 109/2, 110, 111, 112, 113, 114, 115/1, 115/2, 116/1, 116/2, 117/1, 117/2, 118, 119, 120, 122/1, 122/2, 123/1, 123/2, 123/3, 124/1, 124/2, 125/1, 125/2, 126/1, 126/2, 126/3, 127/1, 127/2, 128/1, 128/2, 129/1, 129/2A, 129/2B, 130, 131/1, 131/2, 131/3, 131/4, 132, 133, 134, 135/1, 135/2, 136, 137, 138, 139/1, 139/2, 139/3, 140, 141, 142, 143, 144, 145, 146, 147, 148, 149, 150, 151/1, 151/2, 152, 153, 154, 155/1, 155/2, 156/1, 156/2, 157/1, 157/2, 158/1, 158/2, 158/3, 158/4, 158/5,

	160/1, 160/2, 160/3, 161, 162/1, 162/2, 162/3, 162/4, 162/5, 162/6, 163/1, 163/2, 164, 165, 166, 167, 168, 169, 170, 171, 172, 173, 174, 175, 176, 177, 178, 179, 180, 181, 182/1, 182/2, 182/3, 182/4, 182/5, 183/1, 183/2, 185, 186, 187, 188, 189/1, 189/2, 190, 193, 194/1, 194/2, 195/1, 195/2, 195/3, 195/4, 196, 197, 198, 199, 200, 201/1, 201/2, 202, 203/1, 203/2, 204/1, 204/2, 205, 206, 207, 208, 209, 210, 211, 212, 213, 214, 215, 216, 217, 218/1, 218/2, 219, 220, 221, 222, 223, 224, 225/1, 225/2, 226, 227, 228, 229/1A, 229/1B, 229/1C, 229/1D1, 229/1D2, 229/1D3, 229/1E, 229/1F, 229/1G, 229/1H, 229/1I, 229/1J1A, 229/1J1B, 229/1J2, 229/1J3A1, 229/1J3A2, 229/1J3B, 229/1K, 229/1L1, 229/1L2, 229/2A, 229/2B
Commercial	Nil
Industrial	Nil
Institutional	37
Open Space and Recreational	Nil
Agricultural Use	Nil
Forest and Hill	Nil
Water bodies	Nil
Transportation	29, 30, 121, 191/1, 191/2, 191/3, 192, 230
Proposed Road	Nil

Table 251: Salem LPA - Salem Corp. Ward - AG, Block - 20 - Schedule

Ward - AG, Block - 20	
Land Use	Survey Numbers
Residential	1, 2, 3, 4, 5, 6, 7, 8/1, 8/2, 9/1, 9/2, 10/1, 10/2, 10/3, 11/1, 11/2, 12/1, 12/2, 12/3, 12/4, 12/5, 12/6, 13, 14/1, 14/2, 15/1, 15/2, 16/1, 16/2, 16/3, 16/4, 17/1, 17/2, 17/3, 17/4, 17/5, 18/1, 18/2, 18/3, 18/4, 19/1A, 19/1B, 19/2A, 19/2B, 20, 21, 22, 23/1, 23/2, 24, 25, 26, 27/1, 27/2, 27/3, 28, 29, 30/1, 30/2, 30/3, 30/4, 31/1, 31/2, 32/1, 32/2, 32/3, 34, 35/1, 35/2, 35/3, 36, 37, 39/1, 39/2, 40, 41, 42/1, 42/2, 42/3, 43, 44, 45, 46, 47, 48, 49, 50, 51/1A, 51/1B, 51/2A, 51/2B1, 51/2B2, 51/2B3, 52, 53, 54, 55, 56, 57, 58/1, 58/2, 58/3, 59, 60, 61/1, 61/2, 62, 63, 64, 65/1A, 65/1B, 65/2, 65/3A, 65/3B, 65/4, 66/1, 66/2, 67, 68, 69, 70, 71/1, 71/3, 72, 73, 74/1, 74/2, 75/1, 75/2, 76, 77, 78/1, 78/2, 79/1, 79/2, 80, 81/1, 81/2, 81/3, 82 Part, 82/2, 83, 84/1, 84/2, 84/3, 85/1, 85/2, 85/3, 88/1, 88/2, 88/3, 88/4, 88/5, 88/6, 89/1, 89/2, 90/1, 90/2, 91/1, 91/2, 91/3A, 91/3B, 92, 93, 94, 95/1, 95/2, 97/1, 97/2, 98/1, 98/2, 99, 100/1, 100/2, 101/1, 101/2, 102/1, 102/2, 103, 104, 105/1, 105/2, 106, 107/1A, 107/1B, 107/2, 107/3, 107/4, 107/5, 107/6, 107/7, 107/8, 109/1, 109/2, 109/3, 110/1, 110/2, 110/3, 110/4, 110/5, 111, 112, 113, 114, 115, 116, 117/1, 117/2, 118, 119, 120/1, 120/2, 121, 122/2A, 122/2B,

	122/2C, 123, 124, 125, 126/1, 126/2, 126/3, 126/4, 126/5, 127/1, 127/2, 128/1, 128/2, 129, 130/1, 130/2, 131, 132/1, 132/2, 133, 134, 135, 136/1, 136/2, 137/1, 137/2A, 137/2B, 138/1A, 138/1B, 138/2A, 138/2B1A, 138/2B1B, 138/2B2, 139/1, 139/2, 140, 141, 142, 143, 144, 145/1, 145/2, 146, 147, 148, 149, 150, 151, 152/1, 152/2, 152/3, 153, 154/1, 154/2, 154/3, 155/1, 155/2, 156/1, 156/2, 157, 158, 159/1, 159/2, 160, 161, 162, 163/1A, 163/1B, 163/2, 164/1, 164/2, 164/3, 164/4, 164/5, 164/6, 164/7, 164/8, 166, 167/1, 167/2, 167/3, 168, 169, 170, 171, 172, 173, 174/1, 174/2, 175, 176, 177, 178, 179, 180, 181, 182, 183, 184, 185, 186/1, 186/2, 187, 188, 189, 190, 191, 192 Part, 192/2, 192/3, 192/4, 192/5, 193/1, 193/2, 194, 195/1, 195/2, 196, 197, 198/1, 198/2, 199/1, 199/2, 200/1, 200/2, 200/3, 200/4, 200/5, 201, 202/1, 202/2, 203/1, 203/2, 204/1, 204/2, 204/3, 204/4, 205/1, 205/2, 206/1, 206/2A, 206/2B, 206/2C, 206/3, 207/1, 207/2, 208/1, 208/2, 208/3, 208/4, 209/1, 209/2, 210, 211/1, 211/2, 212/1, 212/2, 212/3, 213, 214/1, 214/2, UNIDENTIFIEDD
Commercial	Nil
Industrial	Nil
Institutional	38
Open Space and Recreational	Nil
Agricultural Use	Nil
Forest and Hill	Nil
Water bodies	Nil
Transportation	33/1, 33/2, 71/2, 86, 87, 96, 108/1, 108/2, 165, 215/1, 215/2, 216/1, 216/2, 216/3
Proposed Road	Nil

Table 252: Salem LPA - Salem Corp. Ward - AG, Block - 21 - Schedule

Ward - AG, Block - 21	
Land Use	Survey Numbers
Residential	1, 2, 3/1, 3/2, 4/1, 4/2, 5, 6, 7, 8, 9/1, 9/2, 10, 11/1, 11/2, 12/1, 12/2, 15/1, 15/2, 16, 17, 18, 19, 20, 21, 22/1, 22/2, 23/1, 23/2, 23/3, 23/5, 23/6, 24/1, 24/2, 25/1, 25/2, 26, 27, 28, 29/1, 29/2, 29/3, 30/1, 30/2, 31/1, 31/2, 31/3, 32/1, 32/2, 33, 34/1, 34/2, 34/3, 35, 36, 37, 38, 39/1, 39/2A, 39/2B, 41, 42/1, 42/2, 43, 44, 45, 46, 47, 48, 49/1, 49/2, 49/3, 50, 51, 52, 53/1, 53/2, 53/3, 54, 55, 56, 57, 58, 59, 60, 61, 62, 63, 64, 65, 66/1, 66/2, 67/1, 67/2, 68, 69/1, 69/2, 70, 71, 72, 73/1, 73/2, 74, 75/1A, 75/1B, 75/2A, 75/2B, 76/1, 76/2, 77/1, 77/2, 78, 79, 80/1, 80/2, 81/1, 81/2, 82/1, 82/2, 85/1, 85/2, 85/3, 85/4, 86/1, 86/2, 86/3, 86/4, 87, 88, 89, 90, 93 Part, 93/1, 93/2, 93/3, 93/4, 93/5, 93/6, 93/7, 95/1, 95/2, 96, 97, 98, 99, 100, 101, 102, 103/1,

	103/2, 104, 105, 106, 107, 108/1, 108/2, 108/3, 109/1, 109/2, 110, 111, 112, 113, 114, 115, 116/1, 116/2, 117/1, 117/2, 117/3, 118/1, 118/2, 118/3, 118/4, 118/5, 118/6, 119/1, 119/2, 119/3, 120/1, 120/2, 121, 122/1, 122/2, 123/1, 123/2, 124/1, 124/2, 125/1, 125/2, 126, 127/1, 127/2, 128, 129/1, 129/2, 130/1, 130/2, 131, 132/1, 132/2, 133/1, 133/2, 133/3, 134/1A, 134/1B, 134/2A, 134/2B, 135/1, 135/2, 136, 137, 138, 139, 140, 141, 142/1A, 142/1B, 142/2, 143, 144/1, 144/2, 145, 146, 147/1, 147/2A, 147/2B, 148, 149, 150/1, 150/2A, 150/2B, 150/2C, 151, 152, 153, 154/1, 154/2, 154/3, 154/4, 154/5, 154/6
Commercial	Nil
Industrial	Nil
Institutional	84, 91
Open Space and Recreational	Nil
Agricultural Use	Nil
Forest and Hill	Nil
Water bodies	Nil
Transportation	13, 14, 40, 83/1, 83/2, 92, 155
Proposed Road	Nil

Table 253: Salem LPA - Salem Corp. Ward - AG, Block - 22 - Schedule

Ward - AG, Block - 22	
Land Use	Survey Numbers
Residential	1, 2, 3/1, 3/2, 4, 5, 6, 7/1, 7/2, 8, 9, 10/1, 10/2, 11, 12, 13/1, 13/2, 13/3, 13/4, 14/1, 14/2, 15, 16/1A, 16/1B, 16/2, 17, 18/1, 18/2, 19, 20, 22, 23/1, 23/2, 23/3, 23/4, 23/5, 23/6, 24, 25/1, 25/2, 25/3, 25/4, 25/5, 25/6, 25/7, 26/1, 26/2, 26/3, 26/4, 27, 28/1, 28/2, 29/1, 29/2, 30/1A, 30/1B, 30/2, 31, 32, 33, 34, 35/1A1, 35/1A2, 35/1A3, 35/1A4, 35/1B, 35/1C, 35/1D, 35/1E1, 35/1E2, 35/2, 36, 37/1, 37/2, 37/3, 37/4, 38/1A, 38/1B, 38/2A, 38/2B, 39/1, 39/2, 40/1, 40/2, 41/1, 41/2, 42, 43, 44, 45, 46, 47/1, 47/2, 47/3, 48, 49, 50/1, 50/2, 51/1, 51/2, 51/3, 51/4, 52/1, 52/2, 52/3, 53/1, 53/2A, 53/2B, 53/3, 53/4, 54/1A, 54/1B, 54/2, 55, 56, 57/1, 57/2, 57/3, 58, 59, 60, 61, 62, 63, 64/1A, 64/1B, 64/2, 65, 66, 67, 68, 69, 70, 71, 72, 73, 74, 75, 76, 77, 78/1, 78/2, 79, 80, 81, 82, 83/1, 83/2, 84, 86/1, 86/2, 86/3, 86/4, 87/1, 87/2, 87/3, 87/4, 87/5, 88, 89/1, 89/2, 90, 91, 92, 93, 94, 95/1, 95/2, 96, 97, 98/1, 98/2, 98/3, 99/1, 99/2, 99/3, 100, 101, 102, 103/1, 103/2, 103/3, 103/4, 103/5, 104, 105, 106/1, 106/2, 107, 108/1, 108/2, 109/1, 109/2, 110/1, 110/2, 111/1A, 111/1B, 111/1C, 111/1D, 111/2, 111/3, 112/1, 112/2, 113, 114, 115, 116, 117/1, 117/2, 118/1A, 118/1B, 118/2, 118/3, 118/4, 119/1,

	119/2, 120/1, 120/2, 121/1, 121/2, 121/3, 121/4, 121/5, 122/1, 122/2, 123/1, 123/2, 124, 125
Commercial	Nil
Industrial	Nil
Institutional	Nil
Open Space and Recreational	Nil
Agricultural Use	Nil
Forest and Hill	Nil
Water bodies	Nil
Transportation	21, 85/1, 85/2, 85/3, 126
Proposed Road	Nil

Table 254: Salem LPA - Salem Corp. Ward - AG, Block - 23 - Schedule

Ward - AG, Block - 23	
Land Use	Survey Numbers
Residential	2, 3/1, 3/2, 4, 5, 6/1, 6/2, 7, 8, 9, 10, 11, 12, 13, 14, 15, 16/1, 16/2, 17/1, 17/2, 18, 19, 20/1, 20/2, 21, 22, 23, 24, 25, 26, 27, 28, 29, 30/1, 30/2, 31, 32, 33, 34, 35, 36/1, 36/2, 36/3, 37, 38/1, 38/2, 39, 40, 41/1, 41/2A, 41/2B, 41/2C, 42, 43, 44/1, 44/2, 45, 46, 47, 48, 49/1, 50/1, 50/2, 51, 52, 53, 54, 55/1A, 55/1B, 55/2, 56/1, 56/2, 57, 58, 59, 60, 61, 62, 63, 64, 65/1, 65/2, 66, 67, 68, 69, 70/1, 70/2, 71, 72/1, 72/2, 73, 74/1, 74/2, 75/1, 75/2, 77/1, 77/2, 78, 81/1, 81/2, 82, 83, 84, 85, 86, 87, 88, 89, 90, 91, 92, 93, 94, 95, 96, 97, 98, 99/1, 99/2, 99/3, 99/4, 99/5, 99/6, 100, 101, 102, 103, 104, 105, 106, 107, 108/1, 108/2, 109, 110, 111, 112, 113/1, 113/2, 114, 115/1, 115/2, 115/3, 115/4, 115/5, 115/6, 115/7, 116, 117, 118/1, 118/2, 119/1, 119/2, 119/3, 120/1, 120/2, 121, 122, 123, 124, 125, 126, 127, 128/1, 128/2, 129, 130/1, 130/2A, 130/2B, 130/3, 130/4, 131, 132, 133, 134/1, 134/2, 134/3, 135, 136/1, 136/2, 137, 138, 139, 140, 141, 142, 143, 144, 145, 146/1, 146/2, 146/3, 146/4, 146/5, 146/6, 146/7, 147/1, 147/2, 147/3, 147/4, 147/5, 147/6, 148, 149, 150, 151/1, 151/2, 152, 153, 154/1, 154/2, 155/1, 155/2, 155/3, 156, 157, 158, 159, 160, 161, 162, 163, 164, 165, 166, 167, 168, 169/1, 169/2, 171, 172, 173, 174, 175/1, 175/2, 176/1, 176/2, 177, 178, 179, 180, 181, 182, 183, 184, 185/1, 185/2, 186, 187/1, 187/2, 188/1, 188/2, 189/1, 189/2, 190, 191/1A, 191/1B, 191/2, 192, 193, 194, 195/1, 195/2, 196/1, 196/2, 197/1, 197/2, 198/1, 198/2, 198/3, 199/1A, 199/1B, 199/2, 200/1, 200/2
Commercial	Nil
Industrial	Nil
Institutional	76

Open Space and Recreational	Nil
Agricultural Use	Nil
Forest and Hill	Nil
Water bodies	Nil
Transportation	1, 79, 80, 170/1, 170/2, 201
Proposed Road	Nil

Table 255: Salem LPA - Salem Corp. Ward - AG, Block - 24 - Schedule

Ward - AG, Block - 24	
Land Use	Survey Numbers
Residential	3/1, 3/2, 4/1, 4/2, 5, 6, 7, 8, 9, 10, 11/1, 11/2, 11/3, 12, 13, 14, 15, 16/1, 16/2, 17/1, 17/2, 18/1, 18/2, 19/1, 19/2, 19/3, 20/1, 20/2, 20/3, 21, 22, 23, 25/1, 25/2, 25/3, 26, 27, 28, 29/1, 29/2, 30, 31/1, 31/2, 32, 33/1, 33/2, 33/3, 33/4, 34/1A, 34/1B, 34/1C, 34/1D, 34/1E, 34/1F, 34/2B, 35, 36/1, 36/2, 38/1, 38/2, 39/1, 39/2, 39/3, 40, 41/1, 41/2, 42, 43, 44/1, 44/2, 44/3, 45/1, 45/2, 46, 47, 48, 49, 51/1, 51/2, 52/1, 52/2, 53, 54/1, 54/2, 54/3, 55/1, 55/2, 56, 57, 58/1, 58/2A, 58/2B, 59/1, 59/2, 60/1, 60/2, 61/1, 61/2, 61/3, 61/4, 62/1, 62/2, 62/3, 62/4, 63, 64, 65/1, 65/2, 66, 67/1, 67/2, 70, 71/1, 71/2, 72, 73, 74/1, 74/2, 74/3, 75, 76, 79/1, 79/2, 79/3, 79/4, 81, 82, 83, 85/1, 86, 87/1, 87/2, 87/3, 88/1, 88/2, 89/1, 89/2, 90, 91/1, 91/2, 92, 93, 94, 95/1, 95/2, 95/4, 95/5A, 95/5B, 96, 97, 98/1, 98/2, 99, 100, 101/1, 101/2A, 101/2B, 101/3A, 101/3B, 103/1, 103/2, 104, 105, 106, 107, 108/1, 108/2, 108/3, 109, 110/1, 110/2, 111, 112/1, 113, 114, 115, 116, 117/1, 117/2, 118, 119, 120/1, 120/2A, 120/2B, 120/3, 121/1, 121/2, 122/1, 122/2A, 122/2B, 123/1, 123/2, 123/3, 124, 125, 126/1, 126/2, 127, 129/1, 129/2, 129/3, 131, 132, 133/1, 133/2, 133/3, 134/1, 134/2, 135/1, 135/2, 135/3, 135/4, 136/1, 136/2, 137/1, 137/2, 137/3, 138/1, 138/2, 139/1, 139/2, 140/1, 140/2, 143/1, 143/2, 144, 145/1, 145/2, 145/3, 145/4, 146, 147/1, 147/2, 148, 149, 150/1, 150/2, 150/3, 151, 152, 153/1, 153/3, 155/1, 155/2, 155/3, 156, 157, 158, 159/1, 159/2, 159/3, 159/4, 160, 161, 162/1A, 162/1B, 162/2, 162/3, 162/4A, 162/4B, 162/4C, 162/4D, 165, 166, 167/1, 167/2, 168/1, 168/2, 169, 170, 172, 173/1, 173/2, 175/1, 175/2, 175/3, 175/4, 175/5, 175/6, 175/7, 176/1, 176/2, 177, 178, 180/1, 180/2, 181/1, 181/2A, 181/2B, 181/3, 182/1, 182/2, 182/3, 182/4, 183/1, 183/2, 183/3, 184, 185/1, 185/2, 185/3, 186/1, 186/2, 188/1, 188/2, 188/3, 188/4, 188/5, 188/6, 188/7, 189, 190, 191/1, 191/2, 192, 193/1, 193/2, 193/3, 194, 195, 197, 198, 199/1, 199/2, 200, 201, 202/1A, 202/1B, 203, 204, 205, 206/1, 206/2, 207, 208/1A, 208/1B, 208/2A, 208/2B, 208/3, 209, 210/1, 210/2, 211, 212, 213, 214, 215, 216, 217, 218, 219, 220/1, 220/2, 221/1, 221/2, 221/3, 221/4, 221/5, 221/6, 221/7, 221/8, 222, 223/1, 223/2, 224, 225/1, 225/2, 226, 227, 228/1, 228/2,

	229, 230, 231/1A, 231/1B, 231/2A, 231/2B, 232, 233, 234, 235, 236, 237/1, 237/2, 237/3, 238, 239/1, 239/2, 240, 241/1, 241/2
Commercial	77, 80/1, 80/2, 112/2, 112/3
Industrial	Nil
Institutional	85/2
Open Space and Recreational	Nil
Agricultural Use	Nil
Forest and Hill	Nil
Water bodies	Nil
Transportation	1, 2, 24, 34/2A, 37, 50, 68, 69, 78, 84, 95/3, 102, 128, 130, 141, 142, 153/2, 154, 163, 164, 171, 174, 179, 187, 196, 242
Proposed Road	Nil

Table 256: Salem LPA - Salem Corp. Ward - AG, Block - 25 - Schedule

Ward - AG, Block - 25	
Land Use	Survey Numbers
Residential	3, 4, 5, 6, 7, 8/1, 8/2A, 8/2B, 9, 10, 11, 12, 17, 18, 19/1, 19/2, 20, 21, 22/1, 22/2, 23/1, 23/2, 23/3, 24, 27/1, 27/2, 28, 29, 30, 31 Part, 32/1, 32/2, 33, 34, 35, 36, 37, 38, 39, 40, 41, 42, 43, 44, 45, 46/1, 46/2, 46/3, 47, 48/1A, 48/1B, 48/1C, 48/2, 49, 50/1, 50/2, 50/3, 50/4, 50/5, 51, 52, 53, 54, 55, 56, 57, 59/1, 59/2, 59/3, 60/1, 60/2, 60/3, 61/1, 61/2, 61/3, 62/1A, 62/1B, 62/1C, 62/1D, 62/2, 63, 64/1, 64/2, 65, 66/1, 66/2, 67, 68/1, 68/2, 68/3, 69, 70/1, 70/2, 71, 72, 73, 74, 75/1A, 75/1B, 75/2, 76/1, 76/2, 76/3, 79/3, 79/4, 80, 81, 82, 83, 84/1, 84/2A, 84/2B, 84/3A, 84/3B, 85/1, 85/2, 86, 87, 88/1A, 88/1B, 88/1C, 88/2, 89, 90, 91, 92, 93/1, 93/2, 95/1, 95/2, 96, 97/1, 97/2, 97/3, 98/1, 98/2, 98/3, 100, 101, 102/1, 102/2, 102/3, 103, 104/1, 104/2, 105, 106, 107, 108/1, 108/2, 108/3, 109, 110, 111/1, 111/2, 111/3, 111/4, 111/5, 112, 113, 114/1, 114/2, 114/3, 115, 116/1, 116/2, 117, 118/1, 118/2, 118/3, 118/4
Commercial	14, 15, 16, 25, 26
Industrial	Nil
Institutional	13, 31 Part, 59/4, 79/1, 79/2
Open Space and Recreational	Nil
Agricultural Use	Nil
Forest and Hill	Nil
Water bodies	Nil
Transportation	1/1, 1/2, 2, 58, 77, 78, 94, 99, 119
Proposed Road	Nil

Table 257: Salem LPA - Salem Corp. Ward - AG, Block - 26 - Schedule

Ward - AG, Block - 26	
Land Use	Survey Numbers
Residential	3, 4, 5, 6, 7, 8, 9, 10, 11, 12/1, 12/2, 13/1A, 13/1B, 13/2A, 13/2B, 13/2C, 14/1, 14/2, 14/3, 15/1, 15/2, 16, 17, 18, 19, 20/1, 20/2, 21, 22, 23/1, 23/2, 23/3, 23/4, 24, 25/2, 25/3, 25/4, 25/5, 26, 27/1, 27/2, 28, 29/1, 29/2, 29/3, 30, 31, 32/1, 32/2, 32/3, 33, 34, 35, 36/1, 36/2, 38/1, 38/2, 39, 40/1, 40/2A, 40/2B, 41/1, 41/2, 42/1, 42/2, 43, 44, 45, 46/1, 46/2, 46/4, 46/5, 46/6, 48, 49/1, 49/2, 49/3, 51, 52/1, 52/2, 53/1, 53/2, 54/1, 54/2, 56, 57/1, 57/2, 58/1, 58/2, 59, 61/1, 61/2, 61/3, 62/1, 62/2, 63/1, 63/2, 65/2, 67/1, 67/2, 69, 70/1, 70/2, 70/3, 70/4, 70/5, 71/1, 71/2, 72/1, 72/2, 73, 74, 75/1, 75/2, 76, 77, 78, 80, 81/1, 81/2, 81/3, 82/1, 82/2, 82/3, 82/4, 82/5, 82/6, 82/7, 83/1, 83/2, 84, 86, 87/1, 87/2, 88/1, 88/2, 89, 90/1, 90/2, 91, 92, 93, 94/1, 94/2, 95, 96, 98/3A, 98/3D, 99/1A, 99/1B, 99/2A, 99/2B, 99/3C, 100, 101/1, 101/2, 102, 103, 104/1, 104/2, 105, 106/1, 106/2, 107/1, 107/2A, 107/2B, 107/3A, 107/3B, 107/4, 108, 109, 110, 111/1, 113/1, 113/2, 113/3, 113/4, 113/5, 113/6, 113/7, 114/1, 114/2, 114/3, 115/1, 115/2, 115/3, 116, 117, 118/1, 118/2, 118/3A, 118/3B, 119, 120, 121, 122/1A, 122/1B, 122/2, 123/1, 123/2, 123/3, 124/1, 124/2, 124/3, 125/1, 125/2, 126/1, 126/2A, 126/2B, 126/2C, 126/2D, 126/2E, 126/2F, 126/2G, 128/1A, 128/1B, 128/1C, 128/1D, 128/1E, 128/1F, 128/1G, 128/1H, 128/2A, 128/2B, 128/2C, 128/2D, 128/2E, 129/1, 129/2, 129/3, 129/4, 130/1, 130/2, 131, 132/1, 132/2, 132/3, 132/4, 133/1, 133/2, 133/3, 133/4, 134, 135/1, 135/2, 135/3, 136/1, 136/2, 137/1, 137/2
Commercial	Nil
Industrial	Nil
Institutional	65/1, 68, 98/1, 98/2, 98/3E
Open Space and Recreational	Nil
Agricultural Use	Nil
Forest and Hill	Nil
Water bodies	Nil
Transportation	1, 2, 25/1, 37, 46/3, 47, 50, 55, 60, 64, 66, 79, 85, 97, 99/3B, 111/2, 112, 127
Proposed Road	Nil

Table 258: Salem LPA - Salem Corp. Ward - AG, Block - 27 - Schedule

Ward - AG, Block - 27	
Land Use	Survey Numbers
Residential	3/1, 3/2, 4/1, 4/2, 5/1, 5/2, 6/1, 6/2, 7/1, 7/2, 8/1, 8/2, 9, 10, 11, 12/1, 12/2, 13/1B1, 13/1B2, 13/1B3, 13/1C, 13/1D, 13/1E, 13/2B, 13/2C, 13/3A1, 13/3A2, 13/3B, 13/3C, 13/4B, 13/4C, 13/4D, 13/4E, 13/4F, 13/4G, 13/4H, 13/5B, 13/6B, 14, 15/1, 15/2, 16/1, 16/2, 17/1, 17/2, 18/2, 19/1, 19/2, 20/2, 20/3, 21, 22, 24/1, 24/2, 24/3, 25/1, 25/2, 25/3, 26/1, 26/2, 27, 28, 29/1, 29/2, 29/3, 29/4, 29/5, 29/6, 29/7, 30, 31, 32, 33, 34, 35/1, 35/2, 36/1, 36/2, 37/1, 37/2, 38, 39, 40, 41, 42/1, 42/2, 43, 44, 45/1, 45/2, 46/1, 46/2, 47/1, 47/2, 48/1, 48/2, 49/1, 49/2, 50/1, 50/2, 50/3, 50/4, 50/5, 51/2, 52/2, 53/2, 54/2, 55/1A, 55/1B, 55/2A, 55/2B, 55/2C, 55/2D, 55/2E, 55/2F, 55/2G, 55/2H, 55/2I, 55/2J, 55/2K, 55/2L, 55/3A, 55/3B, 55/3C, 55/3D, 55/3E, 55/3F, 55/3H, 55/3I, 55/3J, 55/3K, 55/4, 56/1A1, 56/1A2, 56/1B, 56/1C, 56/1D, 56/1E, 56/1F, 56/1G, 56/1H, 56/1J1, 56/1J2, 56/1K1, 56/1K2, 56/1L, 56/1M, 56/1N, 56/1O, 56/1P, 56/1Q, 56/1R, 56/1S, 56/1T, 56/1U, 56/1V, 56/1W1, 56/1W2, 56/1W3, 56/1W4, 56/1X, 56/2A, 56/2B, 56/2C, 56/2D, 56/2E1, 56/2E2, 56/2E3, 56/2E4, 56/2F, 56/2H, 56/2I1, 56/2I2, 56/2I3, 56/2I4, 56/2J, 56/2K, 56/2L, 56/2M, 56/2N, 57, 58 Part, 58/1B, 58/1C1, 58/1C2, 58/1C3, 58/1C4, 58/1C5, 58/1C6, 58/1D, 58/1E, 58/1F, 58/1G, 58/1H, 58/1K, 58/1L1, 58/1L2, 58/1M, 58/1O, 58/1P1, 58/1P2, 58/2A1, 58/2A2, 58/2C, 58/2D, 58/3A1, 58/3A2, 58/3B, 58/3C, 58/4A, 58/4B1, 58/4B2, 58/4D, 58/5B1, 58/5B2, 58/5B3, 58/5B4, 58/5C, 58/5D1, 58/5D2, 58/5D3, 58/5D4, 58/5E, 58/5F, 58/5G, 58/5H1, 58/5H2, 58/5I1, 58/5I2, 58/5I3, 58/5J1, 58/5J2, 58/5K, 58/5L1, 58/5L2, 58/5L3, 58/5M, 58/5N, 58/6B, 58/6C, 58/6D1, 58/6D2, 58/6E, 58/6F, 58/6G1, 58/6G2, 60/1, 60/2, 60/3, 60/4, 61, 62, 63, 64, 65/1, 65/2, 65/3, 66, 67, 68, 69, 70, 71, 72, 73, 74, 75, 76, 78/1A, 78/1B, 78/1C, 78/1D, 78/3, 78/4, 78/5, 78/6, 79/1, 79/2, 79/3, 79/4, 79/5A, 79/5B, 79/5C, 79/5D, 79/6A, 79/6B, 79/6C, 79/7A, 79/7B, 79/7C, 79/7D, 79/8, 79/9, 79/10, 79/11A, 79/11B, 79/12, 79/13, 79/14, 79/15, 79/16A, 79/16B, 79/16C, 79/16D, 79/18, 79/19, 79/20, 79/21, 79/22, 79/23, 79/24, 79/25, 79/26, 79/27, 79/28, 79/29, 79/30, 79/31, 79/32, 79/33, 79/34, 79/35, 79/36, 79/37, 79/38, 79/39, 79/40, 79/41, 79/42, 79/43, 79/44, 79/45, 79/46, 79/47, 79/48, 79/49, 79/50, 79/51, 79/52, 79/53, 79/54, 79/55, 79/56, 79/57, 79/58, 79/59, 81, 82, 83, 84, 85, 86, 87, 88, 89, 90/1, 90/2, 91, 92, 93/1, 93/2, 95/1, 95/2, 96/1, 96/2, 97/1, 97/2, 98, 99/1, 99/2, 101, 102, 103, 104, 105, 106, 107, 108, 109, 110/1, 110/2, 111/1, 111/2, 112, 113, 114/1, 114/2, 114/3
Commercial	79/16E
Industrial	Nil
Institutional	Nil

Open Space and Recreational	Nil
Agricultural Use	Nil
Forest and Hill	Nil
Water bodies	59/1, 59/2, 77
Transportation	1/1, 1/2, 2/1, 2/2, 13/1A, 13/2A, 13/4A, 13/5A, 13/6A, 18/1, 20/1, 23, 50/6, 51/1, 52/1, 53/1, 54/1, 55/3G, 56/1I, 56/2G, 58/1A, 58/1I, 58/1J, 58/1N, 58/2B, 58/3D, 58/4C, 58/5A, 58/5I4, 58/6A, 58/6H, 78/2, 79 Part, 80, 94, 100
Proposed Road	Nil

Table 259: Salem LPA - Salem Corp. Ward - AG, Block - 28 - Schedule

Ward - AG, Block - 28	
Land Use	Survey Numbers
Residential	2/1, 2/2, 3/1, 3/2, 4, 5/1, 5/2, 6, 7, 8/1, 8/2, 8/3, 8/4, 8/5, 9, 10/1, 10/2, 10/3, 11/1, 11/2A, 11/2B, 12, 13, 14, 15, 16/1, 16/2, 16/3, 16/4, 17/1, 17/2, 19, 20, 21/1, 21/2, 22, 23, 24/1, 24/2, 24/3, 24/4, 24/5, 24/6, 25/1, 25/2, 25/3, 25/4, 26/1, 26/2, 27/1, 27/2, 27/3, 27/4, 28, 29/1, 29/2, 30/1, 30/2A, 30/2B, 31, 32/1A, 32/1B, 32/2A, 32/2B, 33/1, 33/2, 33/3, 33/4, 34, 36/1A, 36/1B, 36/2A, 36/2B, 37/1, 37/2A, 37/2B, 38/1A, 38/1B, 38/1C, 38/2A1, 38/2A2, 38/2A3, 38/2B1, 38/2B2, 39/1, 39/2A, 39/2B, 39/2C, 39/2D, 39/2E, 39/3A, 39/3B, 39/3C, 39/3D, 40/1, 40/2, 40/3, 41/1, 41/2, 41/3, 42/1, 42/2, 42/3, 43/1, 43/2, 43/3, 44/1, 44/2, 44/3, 46, 47/1, 47/2, 48/1, 48/2, 49, 50, 51, 52, 53, 54/1, 54/2, 54/3, 57, 58/1, 58/2, 58/3, 59/1, 59/2, 60, 61/1, 61/2, 62, 63, 64, 65, 66, 67, 68, 69, 70, 71/1, 71/2, 72/1, 72/2, 73/1, 73/2, 74/1, 74/2, 76/1, 76/2, 76/3, 76/4A, 76/4B, 77, 78, 79/2A, 79/2B, 79/2C, 80/1, 80/2A, 80/2B, 81/1, 81/2A, 81/2B, 81/2C, 82, 83/1, 83/2A, 83/2B, 83/2C, 84/1, 84/2, 85, 86/1, 86/2, 87, 88, 89/1, 89/2, 91, 92, 93/1, 93/2, 93/3, 93/4, 93/5, 94/1, 94/2, 94/3, 94/4, 94/5, 95/1, 95/2, 96, 98/1, 98/2, 99/1, 99/2, 99/3, 100, 101/1A, 101/1B, 101/1C, 101/1D1, 101/1D2, 101/1D3, 101/2A, 101/2B, 102/1, 102/2, 103, 104, 105/1, 105/2, 105/3, 105/4, 106/1, 106/2, 107, 108/1A, 108/1B, 108/1C, 108/1D, 108/1E, 108/1F, 108/2, 109, 110, 111, 112/1, 112/2, 113, 114/1, 114/2, 115, 116, 117/1, 117/2, 118, 119/1, 119/2, 120/1, 120/2, 120/3, 120/4, 120/5, 120/6, 121/1A, 121/1B, 121/2A, 121/2B, 122/1A, 122/1B, 122/2, 122/3, 122/4A, 122/4B, 122/4C, 123, 124/1, 124/2, 125/1, 125/2, 126/1, 126/2, 127/1, 127/2, 128, 129/1, 129/2, 130/1, 130/2, 130/3, 131/1, 131/2, 132, 133/1, 133/2, 135, 136, 137, 138, 139/1, 139/2, 140/1, 140/2, 140/3, 142/1, 142/2, 143/1, 143/2, 143/3, 144/1, 144/2, 145/1, 145/2, 146/1, 146/2, 146/4, 146/5, 147, 148, 149, 150/1, 150/2, 151/1, 151/2, 151/3, 152/1A, 152/1C, 152/1D, 152/1E, 152/2, 154, 155, 156, 157/1, 157/2, 158/1, 158/2, 159, 160, 162, 164/1, 164/2, 165,

	166, 167, 168, 169/1, 169/2, 169/3, 170, 171, 172/1, 172/2, 172/3, 173, 174/1, 174/2, 175/1, 175/2, 176, 177, 178, 179, 180, 181/1, 181/2, 182, 183, 184, 186, 187, 188, 189, 190, 191/1, 191/2, 191/3, 192, 193, 194, 195/1, 195/2, 195/3, 196/1, 196/2, 197/1, 197/2, 197/3, 198/1, 198/2, 198/3, 198/4, 199/1, 199/2, 199/3, 200/1, 200/2, 200/3, 201/1, 201/2, 201/3, 202/1, 202/2, 203, 204, 205, 206/1, 206/2, 207, 208/1, 208/2, 209, 210, 211, 212, 213, 214/1, 214/2, 215/1, 215/2, 216, 217, 218/1, 218/2, 219/1, 219/2, 220/1, 220/2, 221/1, 221/2A, 221/2B, 221/2C, 221/2D, 221/2E, 221/2F, 221/2G, 221/2H, 221/2I, 222/1, 222/2, 223/1, 223/2, 225/1, 225/2, 226/1, 226/2, 227, 228, 229, 230, 231, 232/1, 232/2, 233/1A, 233/1B, 233/2, 234, 235, 236, 237, 238, 239, 240/1, 240/2, 241, 242, 243/1, 243/2, 244, 245/1, 245/2, 246, 247, 248, 249, 250, 251, 252, 253/1, 253/2, 254/1, 254/2, 255/1, 255/2, 256/1, 256/2, 256/3, 257, 258, 259, 260, 261, 262, 263, 264, 265, 266/1, 266/2, 267/1, 267/2, 268/1, 268/2, 269, 270, 271, 272, 273, 274, 275, 276/1, 276/2, 277, 278, 279, 280
Commercial	152/1B
Industrial	Nil
Institutional	Nil
Open Space and Recreational	Nil
Agricultural Use	Nil
Forest and Hill	Nil
Water bodies	18, 35
Transportation	1, 45, 55, 56, 75, 79/1, 90/1, 90/2, 97, 134, 141, 146/3, 153, 161, 163, 185, 224
Proposed Road	Nil

Table 260: Salem LPA - Salem Corp. Ward - AG, Block - 29 - Schedule

Ward - AG, Block - 29	
Land Use	Survey Numbers
Residential	2, 3/1, 3/2, 4, 5/1, 5/2, 6, 7, 8, 9/1, 9/2, 10, 11, 13, 14, 15/1, 15/2, 16/1, 16/2, 17, 18, 19, 20/1, 20/2, 21, 22/1, 22/2, 23, 24, 25/1, 25/2, 27/2, 28, 29, 32/1, 32/2, 32/3, 33/1, 33/2, 34, 35, 36/1, 36/2, 37, 38/1, 38/2, 39, 40, 41
Commercial	Nil
Industrial	Nil
Institutional	26/1, 26/2, 26/3, 27/1
Open Space and Recreational	Nil
Agricultural Use	Nil

Forest and Hill	Nil
Water bodies	Nil
Transportation	1, 12/1, 12/2, 12/3, 30, 31, 42
Proposed Road	Nil

Table 261: Salem LPA - Salem Corp. Ward - AG, Block - 30 - Schedule

Ward - AG, Block - 30	
Land Use	Survey Numbers
Residential	3, 4, 5, 6, 7, 8, 9/1, 9/2, 10/1, 10/2, 11, 12, 13/1, 13/2, 13/3, 14, 15, 16, 17, 18/1, 18/2, 19/1, 19/2, 20, 21, 22, 23, 24, 25/1, 25/2, 26, 27, 28, 29, 30, 31, 32/1, 32/2, 33, 34, 35, 36, 37, 38, 39, 40/1, 40/2, 41/1, 41/2, 42, 43/1, 43/2, 44, 45, 46/1, 46/2, 47/1, 47/2, 47/3, 47/4, 48/1, 48/2, 48/3, 48/4, 49/1, 49/2, 49/3, 49/4, 49/5, 50, 51/1, 51/2, 52, 54, 55, 56, 57, 58/1, 58/2, 59, 60, 61, 62/1, 62/2A, 62/2B, 62/2C, 62/2D, 62/2E, 62/2F, 62/2G, 62/2H, 62/2I, 62/2J1, 62/2J2, 62/2K, 62/2L1A, 62/2L1B, 62/2L1C, 62/2L2A, 62/2L2B, 62/2L2C, 62/2L3, 62/2M1, 62/2M2, 62/2N, 63/1, 63/2, 63/3, 63/4, 65, 66, 67/1, 67/2, 67/3, 67/4, 68/1, 68/2, 68/3, 69/1, 69/2, 69/3, 72, 73, 75/1A, 75/1B1, 75/1B2A, 75/1B2B, 75/1B2C1A, 75/1B2C1B, 75/2A, 75/2B, 75/2C, 75/2C2A, 75/2D1, 75/2D2, 75/2D3, 75/2E, 75/2F, 75/2G, 75/3, 75/4, 76, 77/1, 77/2, 78, 79/1, 79/2, 79/3, 80/1, 80/2, 80/3, 81/1, 81/2, 82/1, 82/2, 82/3A, 82/3B, 82/4A, 82/4B, 82/4C, 82/5, 82/6
Commercial	70, 71
Industrial	Nil
Institutional	Nil
Open Space and Recreational	Nil
Agricultural Use	Nil
Forest and Hill	Nil
Water bodies	Nil
Transportation	1, 2, 53/1, 53/2, 64, 74
Proposed Road	Nil

Table 262: Salem LPA - Salem Corp. Ward - AG, Block - 31 - Schedule

Ward - AG, Block - 31	
Land Use	Survey Numbers
Residential	3 Part, 4/1A1, 4/1A2, 4/1A3, 4/1A4, 4/1A5, 4/1A6, 4/1A7, 4/1A8, 4/1A9A, 4/1A9B, 4/1A9C, 4/1A11, 4/1A11A, 4/1A11B, 4/1A12, 4/1B1A, 4/1B1B, 4/1B1C, 4/1B1D, 4/1B1E, 4/1B2A, 4/1B2B, 4/1B4, 4/1B5, 4/1B6A, 4/1B6B,

4/1B7A, 4/1B7B, 4/1C1, 4/1C2, 4/1C3, 4/1C4, 4/1C5, 4/1C7, 4/1C8, 4/1C9, 4/1C10, 4/1C11, 4/1C12, 4/1D, 4/1E1A, 4/1E1B, 4/1E2A, 4/1E2B, 4/1E3A, 4/1E3B, 4/1E5, 4/1E6A, 4/1E6B, 4/1E6C, 4/1E6D, 4/1E7, 4/1E8A, 4/1E8B, 4/1E8C, 4/1E9, 4/1F3A, 4/1F3B, 4/1F3C, 4/1F4, 4/1F6, 4/1F7, 4/1F8A, 4/1F8B, 4/1F9, 4/1F10, 4/1F11, 4/1F12, 4/1F13, 4/1F14, 4/1F15, 4/1F16, 4/1F17, 4/1F18A, 4/1F18B, 4/1F18C, 4/1F18D, 4/1F19, 4/1F20A, 4/1F20B, 4/1F21, 4/1F22A, 4/1F22B, 4/1F22C, 4/1F24, 4/1F25, 4/1F26, 4/1F27, 4/1G1, 4/1G2, 4/1G4, 4/1G5, 4/1G6A, 4/1G6B, 4/1G6C, 4/1G7A, 4/1G7B, 4/1G7C, 4/1G8A, 4/1G8B, 4/1G9A, 4/1G9B, 4/1H2A, 4/1H2B, 4/1H3, 4/1H4, 4/1H5, 4/1H6, 4/1H7, 4/1H10, 4/1H11, 4/1H12A, 4/1H12B, 4/1H13, 4/1H14, 4/1H15, 4/1I1, 4/1I2, 4/1I3, 4/1I4, 4/1I5, 4/1I6A, 4/1I6B, 4/1I7, 4/1I9, 4/1I10, 4/1I12, 4/1I13, 4/1I14, 4/1I14A, 4/1I14B, 4/1J1, 4/1J2A, 4/1J2B, 4/1J3A, 4/1J3B, 4/1J4, 4/1J5, 4/1J7, 4/1J8, 4/1J9, 4/1K, 4/1L1, 4/1L2, 4/1L3, 4/1L4, 4/1L5, 4/2A1, 4/2A2, 4/2A3, 4/2C, 5/1, 5/2A, 5/2B, 5/3, 5/4, 5/5, 5/6, 5/7, 5/8, 5/10A, 5/10B, 5/10C, 5/11A, 5/11B, 5/11C, 5/11D, 5/12, 5/13, 5/14, 5/15, 5/16, 5/17, 5/18, 5/19, 5/20, 5/21, 5/22A, 5/22B, 5/23, 5/24, 5/25, 5/26, 5/27, 5/28A, 5/28B, 6/3A, 6/3B, 6/3C, 6/3D, 6/3E, 6/3F, 6/3G, 6/4, 6/5, 6/6, 6/7, 6/8, 6/9, 6/10, 7/1, 7/2, 7/3, 7/4, 7/5, 7/6, 7/7, 7/8, 7/9, 7/10, 7/11, 7/12, 7/13, 7/14, 8/1, 8/2, 8/3, 8/4, 8/5, 8/6, 8/7, 8/8, 9/1, 9/2, 10, 11/1A, 11/1B1, 11/1B2, 11/1C1, 11/1C2, 11/1D1, 11/1D2, 11/1E, 11/1F, 11/2A, 11/2B1, 11/2B2, 11/2C, 12/1A, 12/2, 12/3, 12/4, 12/5, 15, 21/1C, 24/1, 24/2, 24/3, 24/4, 24/5, 24/6, 24/7, 24/8, 24/9, 24/10, 24/11, 24/12, 24/13, 24/14, 24/15, 24/16, 24/17, 24/18, 24/19, 24/20, 24/21, 24/22, 24/24, 24/25, 24/26, 24/27, 24/28, 24/29, 24/30, 24/31, 24/32, 24/33, 24/34, 24/35, 24/36, 25, 26, 28/1, 28/2, 28/3, 28/4, 29/1, 29/2, 29/3, 30, 31, 32/1A, 32/1B, 32/1C, 32/1D, 32/2, 32/3, 32/4, 32/5, 32/7, 32/8, 33/1, 33/2, 33/3, 33/4A, 33/4B, 33/5, 33/6, 33/8A, 33/8B, 33/9A, 33/9B, 33/9C, 33/9D1, 33/9D2, 33/9E1, 33/9E2, 33/9E3, 33/9E4, 33/9G, 33/9H, 33/9I, 33/9J, 33/9K, 33/9L, 33/10A, 33/10B, 33/12A, 33/12B, 33/12C, 33/12D, 33/12E, 33/12F, 33/13A, 33/13B, 33/13C, 33/13D, 33/14A, 33/14B, 33/15, 33/16A, 33/16B, 33/16C, 33/16D, 33/16E, 33/17A, 33/17B, 33/17C, 33/17D, 33/17E, 33/17F, 33/18, 33/19A, 33/19B, 33/20, 33/21, 33/22, 33/23, 33/24, 34/1, 34/2, 34/3, 34/4, 34/5, 34/6, 34/7, 36/1, 36/2, 37, 39/1B, 39/2A1, 39/2A2, 39/2A3, 39/2A4, 39/2A5, 39/2A6, 39/2A7, 39/2A8, 39/2A9, 39/2A10, 39/2A11, 39/2A12, 39/2A13, 39/2A14, 39/2A15, 39/2A16, 39/2A18, 39/2A19, 39/2A20, 39/2A21, 39/2A22, 39/2A23, 39/2A24, 39/2A25, 39/2A26, 39/2A27, 39/2A28, 39/2A29, 39/2A30, 39/2A31, 39/2A32, 39/2A33, 39/2B1, 39/2B2, 39/2B3, 39/2B4, 39/2B5, 39/2B6, 39/2B7, 39/2B8, 39/2B9, 39/2B10, 39/2B11, 39/2B12, 39/2B13, 39/2B14, 39/2B15, 39/2B16, 39/2B17, 39/2B18, 39/2B19, 39/2B21, 39/2B22, 39/2B23, 39/2B24, 39/2B25, 39/2B26, 39/2B27, 39/2B28, 39/2B29, 39/2B30, 39/2B31, 39/2B32, 39/2B33, 39/2B34, 39/2B35, 39/2B36, 39/2B37, 39/2B38, 39/2B39 Part, 39/2B40, 39/2C1A, 39/2C1B,

	39/2C1C, 39/2C1D, 39/2C1E, 39/2C1F, 39/2C1G, 39/2C1H, 39/2C1I, 39/2C1J, 39/2C1K, 39/2C1L, 39/2C1M, 39/2C1N, 39/2C1O, 39/2C1P, 39/2C1Q, 39/2C1R, 39/2C1S, 39/2C1T, 39/2C1V, 39/2C1W, 39/2C1X, 39/2C1Y, 39/2C10, 39/3, 39/4, 39/5, 39/6, 39/7, 39/8, 39/9, 39/10, 39/11, 39/12, 39/13, 39/14, 39/15, 39/16, 39/17, 39/18, 39/19, 39/20, 39/21, 39/22, 39/23, 39/24, 39/26, 39/27, 39/28, 39/29, 39/30, 39/31, 39/32, 39/33, 39/34, 39/35, 39/36, 39/37, 39/38, 39/39, 39/40, 39/41, 39/42, 39/43, 39/44, 39/45, 39/46, 39/47, 39/48, 39/49, 39/50, 39/51, 39/52, 39/53, 39/54, 39/55, 39/56, 39/57, 39/58, 39/59, 39/60, 39/61, 39/62, 39/63, 39/64, 39/65, 39/66, 39/67, 39/68, 39/69, 39/70, 39/71, 39/72, 39/73, 39/74, 39/75, 39/76, 39/77, 39/78, 39/79, 39/80, 39/81, 39/82, 39/83, 39/84, 39/85, 39/87, 39/88, 39/89, 39/90, 39/91, 39/92, 39/93, 39/94, 39/95, 39/96, 39/97, 39/99, 39/100, 39/101, 39/102, 39/103, 39/104, 39/106, 39/107, 39/108, 39/109, 39/110, 39/111, 39/112, 39/113, 39/114, 39/115, 39/116, 39/117, 39/118, 39/119, 39/121, 39/122, 39/123, 39/124, 39/125, 39/126, 39/127, 39/128, 39/129, 39/130, 39/131, 39/132, 39/133, 39/134, 39/135, 39/136, 39/137, 39/138, 39/139, 39/140, 39/141, 39/143, 39/144, 39/145, 39/146, 39/147, 40/1, 40/2, 40/3, 42/1A1, 42/1A2, 42/1B1, 42/1B2, 42/2, 42/3, 42/4, 42/5, 42/6A, 42/6B1, 42/6B2, 42/6C, 42/6D, 42/7, 42/8A, 42/8B, 42/8C, 42/9, 42/10, 42/11, 42/12, 42/13A, 42/13B, 43/1, 43/2, 43/3, 44/2A, 44/2B, 44/3A, 44/3B, 44/3C, 44/4, 45/2A, 45/2B, 45/3A, 45/3B, 45/3C, 47/1, 47/2, 47/3, 47/4, 48/1, 48/2, 49/1A, 49/1B, 49/2, 49/3, 49/4, 49/5, 49/6, 49/7, 49/8A, 49/8B, 49/8C, 49/10A, 49/10B, 49/11A, 49/11B, 49/11C, 49/11D1, 49/11D2, 49/11E1, 49/11E2, 49/11F, 49/11G, 49/12, 49/13, 49/14, 49/15, 49/16, 49/17A, 49/17B, 49/17C, 49/17D, 49/18, 50/2, 50/4A, 50/4B, 50/4C, 50/4D, 50/5, 50/6, 50/7, 50/8A, 50/8B, 50/8C, 50/8D, 50/8E, 50/8F, 50/10A, 50/10B, 50/11A1, 50/11A2, 50/11B, 50/11C1, 50/11C2, 50/11C3, 50/11C4, 50/11C5, 50/11D, 50/11E, 50/12C, 50/20A, 50/20B, 50/20C, 50/20D, 50/21A, 50/21B, 50/21C, 50/21D, 51/1, 51/2, 51/3, 51/4, 51/5A, 51/5B, 51/5C, 51/5D, 51/5E, 52/2, 52/3, 52/4A, 52/4B, 52/4C, 52/4D, 52/4E, 52/4F1, 52/4F2A, 52/4F2B, 52/4G, 52/5A, 52/5B, 52/5C, 52/6, 52/7, 52/8, 52/9, 52/10, 52/11, 52/12A, 52/12B, 52/12C, 52/13, 52/14, 52/15, 52/16A, 52/16B, 52/17, 52/18, 52/19, 52/20, 52/21A, 52/21B, 52/22, 52/23A, 52/23B, 52/24, 52/25A, 52/25B1, 52/25B2, 52/25B3, 52/25B4, 52/25B5, 52/26, 52/27A, 52/27B, 52/28A, 52/28B, 52/29, 52/30A, 52/30B1, 52/30B2, 52/31, 52/32, 52/33, 53/1, 53/2, 53/3, 53/4, 53/5, 53/6, 53/7, 53/8, 53/9, 53/10, 53/11, 53/12, 53/13, 53/14, 54/1A, 54/1B, 54/2
Commercial	27, 39/2B39 Part
Industrial	Nil
Institutional	16, 17, 18, 19/1, 20/1, 20/2, 21/1B, 21/2B
Open Space and Recreational	Nil

Agricultural Use	39/2C3, 48/3, 50/1A, 50/1B, 50/1C
Forest and Hill	Nil
Water bodies	22, 23
Transportation	1, 2, 3 Part, 4/1A10, 4/1B3, 4/1C6, 4/1E4, 4/1F5, 4/1F23, 4/1G3, 4/1H1, 4/1I8, 4/1I11, 4/1J6, 4/2B, 5/9, 6 Part, 13, 14, 19/2, 21/1A, 21/2A, 24/23, 32/6, 33/7, 33/9F, 33/11, 33/25, 35, 38/1, 38/2, 38/3, 39/1A, 39/2A17, 39/2B20, 39/2C1Z, 39/2C2, 39/25, 39/86, 39/98, 39/105, 39/120, 39/142, 41, 42/14, 43/4, 44/1, 45/1, 49/9, 49/19, 50/3, 50/9, 50/22, 52/1, 52/25C
Proposed Road	Nil

Table 263: Salem LPA - Salem Corp. Ward - AG, Block - 32 - Schedule

Ward - AG, Block - 32	
Land Use	Survey Numbers
Residential	3, 4, 5, 7, 8, 9, 10, 11, 12, 13, 14, 15, 16, 17, 18, 19, 20, 21, 23, 24, 25, 26, 27, 29, 30, 31, 32, 33, 34, 35, 36, 37, 38, 39, 40, 41, 42, 44, 45, 46, 47, 48, 49, 51, 52, 53, 54, 55, 56, 57, 58, 59, 60, 62, 63, 64, 65, 66, 67, 69, 70, 71, 72, 73, 74, 75, 77, 78, 79, 80, 82, 83, 84, 85/1, 85/2, 86, 87, 88, 89/1, 89/2, 90, 92, 93/1, 93/2, 94, 95/1, 95/2, 96, 97, 98, 99, 100, 101, 103, 105, 106/1, 106/2, 107/1, 107/2, 108, 109, 111, 112, 113, 114, 115, 116, 117, 118, 119, 120, 122, 123, 124, 125, 126, 128, 129, 130, 131, 132, 134, 135, 136, 137, 138, 139, 140, 141, 143, 144, 146, 147, 148, 149, 150, 151, 152, 153, 155, 156, 157, 158, 159, 160, 162, 163, 164, 166, 167, 168, 169, 170, 171, 172, 173, 174, 176, 177, 178, 179, 180, 181, 183, 184, 185, 186, 187, 188, 189, 190
Commercial	Nil
Industrial	Nil
Institutional	Nil
Open Space and Recreational	Nil
Agricultural Use	Nil
Forest and Hill	Nil
Water bodies	Nil
Transportation	1, 2, 6, 22, 28, 43, 50, 61, 68, 76, 81, 91/1, 91/2, 102, 104, 110, 121, 127, 133, 142, 145, 154, 161, 165, 175, 182, 191
Proposed Road	Nil

Table 264: Salem LPA - Salem Corp. Ward - AG, Block - 33 - Schedule

Ward - AG, Block - 33	
Land Use	Survey Numbers
Residential	1 Part, 2, 5, 6, 7, 8, 9, 10, 11, 12, 13, 14, 15, 16, 18, 19, 20, 21, 22, 23, 24, 25, 26, 27, 28, 29, 30, 31, 32, 33, 34, 35, 36, 37, 38, 39, 41, 42
Commercial	17
Industrial	Nil
Institutional	4, 40
Open Space and Recreational	Nil
Agricultural Use	Nil
Forest and Hill	Nil
Water bodies	Nil
Transportation	1 Part, 3, 43, 44, 45
Proposed Road	Nil

Table 265: Salem LPA - Salem Corp. Ward - AG, Block - 34 - Schedule

Ward - AG, Block - 34	
Land Use	Survey Numbers
Residential	1, 2, 3, 4, 5, 6/1, 6/2, 7/1, 7/2, 8/1, 8/2, 9/1, 9/2, 10, 11, 12, 13, 14, 15/2, 16, 17, 18, 19, 21, 22, 23, 24, 25, 26, 28, 29, 30, 31, 32, 33, 35, 36, 37, 38, 39, 40, 41, 42, 43, 45, 46, 47, 48, 49, 50, 51, 52, 53, 54, 56/1, 56/2, 57/1, 57/2, 58/1, 58/2, 59/1, 59/2, 60/1, 60/2, 61/1, 61/2, 62/1, 62/2, 63/1, 63/2, 64/1, 64/2, 65, 66, 67, 68, 69, 70, 71, 72, 73, 74, 75, 76, 77, 78, 79, 81, 82, 83, 84, 85, 87, 88, 89, 90, 91, 92, 95, 96, 98, 99, 100, 101, 102, 103, 104, 105, 106, 107, 108, 109, 110, 111, 112, 113, 115, 116, 117, 118, 122, 123, 124, 125, 126, 127, 128, 129
Commercial	120, 121
Industrial	Nil
Institutional	Nil
Open Space and Recreational	Nil
Agricultural Use	Nil
Forest and Hill	Nil
Water bodies	Nil
Transportation	15/1, 20, 27, 34, 44, 55/1, 55/2, 80, 86, 93, 94, 97, 114, 119, 130
Proposed Road	Nil

Table 266: Salem LPA - Salem Corp. Ward - AG, Block - 35 - Schedule

Ward - AG, Block - 35	
Land Use	Survey Numbers
Residential	1, 2, 3, 4, 5, 7, 9, 10, 11, 12, 13, 14, 15, 16, 17, 18, 19, 20, 21, 22, 23, 25, 26, 27, 28, 30/1, 30/2, 31/1, 31/2, 32/1, 32/2, 33/1, 33/2, 34/1, 34/2, 35/1, 35/2, 36/1, 36/2, 37/1, 37/2, 38, 39, 40, 41, 43, 44, 45, 46, 47, 48, 49, 50, 51, 52, 53, 54, 55, 56, 57, 58, 59, 60, 61, 62, 63, 64, 65, 66, 67, 68, 69, 70, 71, 72, 75, 76, 77, 78, 79, 80, 81, 82, 83, 84, 85, 86, 87, 88, 89, 90, 91, 95, 96, 97, 98, 99, 100, 101, 102, 103, 104, 105, 106, 107, 108, 109, 110, 111, 112, 113, 114, 115, 116, 117, 118, 119, 120, 121, 122, 123, 124, 125, 126, 127, 128, 129, 130, 131, 132, 133, 134, 135, 136, 137, 138, 139, 140, 141, 142, 144, 145, 146, 147, 148, 149, 150, 151, 152, 153, 155/1, 155/2, 156/1, 156/2, 157, 158, 159, 160, 161, 162, 163, 164, 165, 167/1, 167/2, 168/1, 168/2, 169/1, 169/2, 170, 171, 172, 173, 174/1, 174/2, 175/1, 175/2, 176, 177, 178, 179, 180, 181, 182, 183, 184, 185, 187, 188, 189, 190, 191, 192, 193, 194, 195, 196, 197, 198, 199, 201, 202, 203, 204, 205, 206, 207, 208, 209, 210, 211, 212, 213
Commercial	Nil
Industrial	Nil
Institutional	Nil
Open Space and Recreational	Nil
Agricultural Use	Nil
Forest and Hill	Nil
Water bodies	Nil
Transportation	6, 8, 24, 29, 42, 73, 74, 92, 93, 94, 143, 166/1, 166/2, 186, 200, 214, 215, 216
Proposed Road	Nil

Table 267: Salem LPA - Salem Corp. Ward - AG, Block - 36 - Schedule

Ward - AG, Block - 36	
Land Use	Survey Numbers
Residential	1, 2, 3, 4, 5, 6, 7, 8, 9, 10, 11, 12, 13, 14, 16, 17, 19, 20, 21, 22, 23, 24, 25, 26, 27, 28, 29, 30, 31, 32, 34, 35, 36, 38, 39, 40, 41, 42, 43, 45, 46, 47, 48, 49, 51, 52, 53, 54, 55, 56, 57, 58, 59, 60, 61, 62, 63, 64, 65, 66, 67, 68, 69, 70, 71, 72, 73, 74, 75, 76, 78, 79, 80, 81, 82, 83, 84, 87, 88, 89, 90, 91, 92, 93, 94, 95, 96, 97, 99, 100, 101, 102, 103, 104, 105, 106, 107, 108, 109, 110, 111, 113, 114, 115, 116, 117, 118, 119, 120, 121, 122, 123, 124, 125, 126, 127, 128, 129, 130, 131, 132, 133, 134, 135, 136, 137, 138, 139, 140, 141, 142, 143, 144,

	145, 146, 147, 148, 149, 150, 151, 152, 153, 154, 155, 156, 157, 158, 159, 160, 161, 162, 163, 164, 165, 166, 167, 168, 169, 170, 171, 172, 173, 174, 175, 176, 177, 178, 179, 180, 181, 182, 183, 184, 185
Commercial	Nil
Industrial	Nil
Institutional	Nil
Open Space and Recreational	Nil
Agricultural Use	Nil
Forest and Hill	Nil
Water bodies	Nil
Transportation	15, 18, 33, 37, 44, 50, 77, 85, 86, 98, 112
Proposed Road	Nil

Table 268: Salem LPA - Salem Corp. Ward - AG, Block - 37 - Schedule

Ward - AG, Block - 37	
Land Use	Survey Numbers
Residential	1, 2, 3, 4, 5, 6, 7, 8, 9, 10, 11, 12, 13, 14, 15, 16, 17, 18, 19, 20, 21, 22, 23, 24, 25, 26, 27, 28, 29, 30, 31, 32, 33, 34, 35, 36, 37, 39, 40, 41, 42, 43, 44, 45, 46, 47, 48, 49, 50, 51, 52, 53, 54, 55, 56, 57, 58, 59, 60, 61, 62, 63, 64, 65, 66, 67, 68, 69, 70, 71, 73, 74, 75, 76, 77, 78, 79, 80, 81, 82, 83, 84, 85, 86, 87, 88, 89, 90, 91, 92, 93, 94, 95, 96, 97, 98, 99, 100, 102, 103, 104, 105, 106, 107, 108, 109, 110, 111, 112, 113, 114, 115, 116, 117, 118, 119, 120, 121, 122, 123, 124, 125, 126, 127, 128, 129, 130, 131, 133, 134, 135, 136, 137, 138, 139, 140, 141, 142, 143, 144, 145, 146, 147, 148, 149, 150, 151, 152, 153, 154, 155, 156, 157, 158, 159, 160, 162, 164, 165, 166, 167, 168, 169, 170, 171, 172, 173, 174, 175, 176, 177, 178
Commercial	Nil
Industrial	Nil
Institutional	Nil
Open Space and Recreational	Nil
Agricultural Use	Nil
Forest and Hill	Nil
Water bodies	Nil
Transportation	38, 72, 101, 132, 161, 163
Proposed Road	Nil

Table 269: Salem LPA - Salem Corp. Ward - AG, Block - 38 - Schedule

Ward - AG, Block - 38	
Land Use	Survey Numbers
Residential	1, 2, 3, 4, 5, 6, 7, 8, 9, 10, 11, 12, 13, 14, 15, 17, 18, 19, 20, 21, 22, 23, 24, 25, 26, 27, 28, 30, 31, 32, 33, 34, 35, 36, 37, 38, 39, 40, 41, 42, 43, 44, 45, 46, 47, 48, 49, 50, 51, 52, 53, 54, 55, 56, 57, 58, 59, 60, 61, 62, 63, 64, 65, 66, 67, 68, 69, 70, 71, 72, 73, 74, 75, 76, 79, 83, 84, 85, 86, 87, 88, 89, 90, 91, 92, 94, 95, 96, 98
Commercial	80, 81, 82
Industrial	Nil
Institutional	Nil
Open Space and Recreational	Nil
Agricultural Use	Nil
Forest and Hill	Nil
Water bodies	Nil
Transportation	16, 29, 77, 78, 93, 97
Proposed Road	Nil

Table 270: Salem LPA - Salem Corp. Ward - AG, Block - 39 - Schedule

Ward - AG, Block - 39	
Land Use	Survey Numbers
Residential	1/1, 1/2, 1/3, 2/1, 2/2, 2/3, 3, 4, 5/1, 5/2, 6, 7/1A, 7/1B, 7/1C, 7/2, 8, 9/1, 9/2, 9/3, 10/1, 10/2, 11/1, 11/2, 12/1, 12/2, 14/1, 14/2, 15/1, 15/2, 15/3, 15/4, 15/5, 15/6, 16, 17/1A, 17/1B, 17/2A, 17/2B, 17/2C, 17/2D, 18, 19/1, 19/2, 19/3, 20/1, 20/2, 22/1, 22/2, 22/3, 23/1, 23/2, 23/3, 24, 25, 26, 27/1, 27/2, 29, 30, 32, 33, 34/1, 34/2, 35/1, 35/2, 35/3, 37, 38/1, 38/2, 39, 41, 42, 43, 44/1, 44/2, 44/3, 45/1, 45/2, 45/3, 45/4, 46/1, 46/2, 47/1, 47/2, 48, 49, 50, 53/1, 53/2, 54, 55, 56, 59, 60, 61, 63/1, 63/2, 64/1, 64/2, 65/1, 65/2, 67/1, 67/2, 67/3, 68/1, 68/2, 69/1, 69/2, 69/3, 69/4, 69/5, 70/1, 70/2, 72, 73, 74, 75/1, 75/2, 76, 77, 78/1A, 78/1B, 78/2, 78/4A, 78/4B, 78/4C, 78/4D, 78/5A, 79/1, 79/2, 80/1, 80/2, 80/3, 80/4, 81/1, 81/2, 82/1, 82/2, 83/1, 83/2, 83/3, 84/1, 84/2, 84/3, 86/1A, 86/1B, 86/2A, 86/2B, 86/2C, 86/2D, 86/2E, 86/2F, 86/3, 86/4A, 86/4B, 86/4C, 86/4D, 86/5A, 86/5B, 86/5C, 86/5D, 86/5E, 86/5F, 86/5G, 86/5H, 86/5I, 88, 89, 90, 91, 92, 93/1, 93/2, 93/3, 94/1, 94/2, 95/1, 95/2, 96/1, 96/2, 98/1, 98/2, 99/1, 99/2, 100/1, 100/2, 100/3, 100/4, 101/1, 101/2, 101/3, 101/4, 101/5, 101/6
Commercial	Nil
Industrial	Nil

Institutional	51
Open Space and Recreational	Nil
Agricultural Use	87
Forest and Hill	Nil
Water bodies	Nil
Transportation	13, 21, 28, 31, 36, 40, 52, 57, 58, 62, 66, 71, 78/3, 78/5B, 85, 86/5J, 86/6, 97
Proposed Road	Nil

Table 271: Salem LPA - Salem Corp. Ward - AG, Block - 40 - Schedule

Ward - AG, Block - 40	
Land Use	Survey Numbers
Residential	1, 2, 3, 4, 5, 6, 7, 8, 9, 10, 11, 12, 13, 14, 15, 16, 17, 18, 19, 20, 21, 22, 23, 24, 25, 26, 27, 28, 29, 30, 36, 37, 38, 39, 40, 41, 42, 43, 44, 47, 48, 50, 51, 52, 53, 54, 55, 56, 57, 58, 59, 60, 61, 62, 63, 64, 65, 66, 67, 68, 69, 70, 71, 72, 73, 74, 76, 77, 78, 79, 80, 81, 82, 83, 84, 85, 86, 87, 88, 89, 90, 91, 92, 93, 94, 95, 96, 97, 98, 99, 100, 101, 103, 105, 106, 107, 108, 109, 110, 111, 112, 113, 114, 115, 116, 117, 118, 119, 120, 121, 122, 123, 124, 125, 126, 127, 128, 129, 130, 131, 132, 133, 134, 135, 136, 137, 138, 139, 140, 141, 142, 143, 144, 145, 146, 147, 148, 149, 150, 151, 152, 153, 154, 155, 156, 157, 158, 159, 160, 161, 162, 163, 164, 165, 166, 167, 168, 169, 170, 171, 172, 173, 174, 175, 176, 178, 179, 180, 181, 182, 183, 184, 185, 186, 187, 188, 189, 190, 191, 192, 193, 194
Commercial	31, 32, 33, 75
Industrial	Nil
Institutional	195
Open Space and Recreational	Nil
Agricultural Use	Nil
Forest and Hill	Nil
Water bodies	196
Transportation	34, 35, 45, 46, 49, 102, 104, 177, 197, 198
Proposed Road	Nil

Table 272: Salem LPA - Salem Corp. Ward - AG, Block - 41 - Schedule

Ward - AG, Block - 41	
Land Use	Survey Numbers
Residential	3, 4A Part, 4B, 4C, 5, 6, 7, 8, 10, 11, 13, 14, 15, 16, 17, 18, 19, 25 Part, 26, 27, 28, 29, 31, 32, 33, 34, 35, 36 Part, 37, 38, 39, 40, 41 Part, 42, 43, 44, 46, 47
Commercial	12, 30
Industrial	Nil
Institutional	4A Part, 41 Part, 45
Open Space and Recreational	Nil
Agricultural Use	Nil
Forest and Hill	Nil
Water bodies	1, 20
Transportation	2, 4A Part, 9, 21, 22, 23, 24, 25 Part, 36 Part
Proposed Road	Nil

Table 273: Salem LPA - Salem Corp. Ward - AH, Block - 1 - Schedule

Ward - AH, Block - 1	
Land Use	Survey Numbers
Residential	2, 3, 4/1, 4/2, 5, 6/1, 8, 9, 10/1, 10/2, 10/3, 10/4, 11, 16/1A, 16/1B, 16/1C1, 16/1C2, 16/1D1, 17, 18/1, 18/2, 18/3, 20, 21/1, 21/2, 22/1, 22/2, 22/3, 22/4, 22/5, 23/1, 23/2, 24, 25/1A, 25/1B, 28/1A, 28/1B, 29, 30, 31, 32, 34/1, 35/2 Part, 36/1, 36/2, 37, 39/1, 39/2, 40, 41, 42, 43/1, 43/2, 43/3, 44, 45, 46, 48, 49/1, 49/2A, 49/2B, 50/2, 51, 52, 53, 54/1, 54/2, 54/3, 55, 56, 57/1, 57/2, 57/3, 58/2, 58/3, 60/1, 60/2, 61/1A, 61/1B, 61/2, 62/1, 62/2, 63/1, 63/2, 64, 65, 66, 67/1, 67/2, 68/1, 68/2, 69, 70, 71/1A, 71/1B, 71/1C, 71/1D, 74, 75, 76, 77, 78, 79/1, 79/2, 80/1, 80/2, 80/3, 81/1, 81/2, 82, 83, 84, 85, 86, 87, 88, 89/1, 89/2, 90/1, 90/2, 91/1A, 91/1B, 91/1C, 91/2, 92/1, 92/2, 93, 95/1, 95/2, 95/3, 96/1, 96/2, 96/3, 97, 98/1, 98/2A, 98/2B, 98/2C, 98/2D, 98/3, 98/4A, 98/4B, 98/4C1, 98/4C2, 98/4C3, 98/5, 99/1, 99/2, 99/3, 100/1A, 100/1B, 100/2, 101, 102/1, 102/2, 103/1, 103/2, 104, 105/1, 105/2, 105/3, 106, 107/1, 107/2, 107/3, 109/2, 110/2
Commercial	12, 13/1A, 13/1B, 13/1C, 16/1D2, 16/2, 71/2
Industrial	Nil
Institutional	Nil
Open Space and Recreational	Nil
Agricultural Use	Nil

Forest and Hill	Nil
Water bodies	Nil
Transportation	1, 6/2, 7/1, 7/2, 13/2, 14, 15/1, 15/2, 19/1, 19/2, 25/2, 26, 27, 28/2, 33/1, 33/2, 34/2, 35/2 Part, 35/3, 47/1, 47/2, 59, 72/1, 72/2, 73/1, 73/2, 94, 108/1, 108/2, 108/3, 109/1, 110/1
Proposed Road	Nil

Table 274: Salem LPA - Salem Corp. Ward - AH, Block - 2 - Schedule

Ward - AH, Block - 2	
Land Use	Survey Numbers
Residential	3, 4 Part, 22, 23, 24, 25, 26, 29, 33 Part, 36, 39, 40, 41, 58 Part, 63, 64, 65, 66, 67, 69, 70, 72, 73, 75 Part
Commercial	2, 4 Part, 5, 6, 7, 8, 9, 10, 11, 12, 13, 14, 15, 16, 17, 18, 21, 30, 31, 32, 33 Part, 34, 35, 37, 38, 44, 45, 46, 47, 48, 49, 50, 51, 52, 54, 55, 57, 58 Part, 59, 62, 68, 71, 74, 75 Part, 76
Industrial	Nil
Institutional	Nil
Open Space and Recreational	Nil
Agricultural Use	42
Forest and Hill	Nil
Water bodies	1, 27, 43, 61
Transportation	19, 20, 28, 56, 60, 77
Proposed Road	Nil

Table 275: Salem LPA - Salem Corp. Ward - AH, Block - 3 - Schedule

Ward - AH, Block - 3	
Land Use	Survey Numbers
Residential	2, 3/1B Part, 3/2, 3/3A, 3/3B, 4, 5/1, 5/2 Part, 6/1 Part, 6/2 Part, 6/3A, 6/3B Part, 6/4, 6/5 Part, 11/1 Part, 11/2, 12/1, 12/3, 12/4, 12/5, 12/6, 12/7, 13/1, 14/1, 14/2A, 14/2B, 14/3, 14/4A, 14/4B, 14/4C, 14/4D, 14/4E, 15, 16/1, 16/2, 17/1, 17/2, 18/1, 18/2, 18/3, 19/1B, 19/2, 19/3, 19/4, 21/2, 21/3, 22/1, 22/2, 22/3, 22/4, 22/5, 23/1A, 23/1B, 23/2A, 23/2B, 23/3, 23/4, 23/5, 23/6, 23/7A, 23/7B, 23/9, 23/10, 23/12, 23/13, 23/14, 23/15, 23/16, 24 Part, 26, 27/1, 27/2, 27/3, 27/4, 27/5, 27/6, 27/7, 28/1, 28/2A1, 28/2A2, 28/2A3, 28/2A4, 28/2A5, 28/2B1, 28/2B2, 28/2B3, 28/2B4, 28/3, 28/4, 28/5, 29/1, 29/2, 29/3, 29/4A, 29/4B, 30, 31/1, 31/2, 31/3, 31/4, 32, 33/1, 33/2, 33/4, 33/5, 33/6, 34/2A1, 34/2A2M Part, 34/2B1A, 34/2B1B, 34/2B1C,

	34/2B2 Part, 34/2B3, 34/2B4, 34/2B5, 34/2B6, 34/2B7, 34/2C, 34/2D, 34/2E1A, 34/2E1B1, 34/2E1B2, 34/2E1C, 34/2E2, 34/2F1, 34/2F2, 34/2F3
Commercial	3/1A, 3/1B Part, 5/2 Part, 6/1 Part, 6/2 Part, 6/3B Part, 6/5 Part, 8, 9/1, 9/2, 10/1, 10/2, 10/3, 11/1 Part, 12/2, 13/2, 24 Part, 25/1, 25/2, 25/3, 34/1, 34/2A2A, 34/2A2B, 34/2A2C, 34/2A2D, 34/2A2E, 34/2A2F, 34/2A2G, 34/2A2H, 34/2A2I, 34/2A2J, 34/2A2K, 34/2A2L, 34/2B2 Part
Industrial	Nil
Institutional	24 Part
Open Space and Recreational	Nil
Agricultural Use	23/11
Forest and Hill	Nil
Water bodies	Nil
Transportation	1, 5/2 Part, 7, 20, 23/8, 33/3, 33/7, 34/2A2M Part, 35
Proposed Road	Nil

Table 276: Salem LPA - Salem Corp. Ward - AH, Block - 4 - Schedule

Ward - AH, Block - 4	
Land Use	Survey Numbers
Residential	1, 2/1, 2/2, 3, 4, 5, 6, 8, 9, 10/1, 10/2, 11/1, 11/2, 11/3, 11/4, 12/1, 13/1A, 13/1B, 13/2A, 13/2B, 13/3A, 13/3B, 13/4A, 13/4B, 13/5, 14, 15, 16/1, 16/2, 17/1, 17/2, 17/3, 17/4, 17/5, 18, 19/1, 19/2, 19/3, 19/4, 20/2, 20/3, 21/2, 21/12, 21/13, 21/14, 21/15, 21/16, 21/17, 21/18, 21/19, 21/20, 21/21, 21/22, 21/23, 21/24, 21/26, 21/27, 21/28, 21/29, 21/30, 21/31, 21/33, 21/34, 21/35, 21/36, 21/37, 21/38, 21/39, 22/1, 22/2, 22/3
Commercial	12/2
Industrial	20/1, 21/3, 21/4, 21/5, 21/6, 21/7, 21/8, 21/9, 21/10, 21/11
Institutional	Nil
Open Space and Recreational	Nil
Agricultural Use	Nil
Forest and Hill	Nil
Water bodies	Nil
Transportation	7, 21/1, 21/25, 21/32
Proposed Road	Nil

Table 277: Salem LPA - Salem Corp. Ward - AH, Block - 5 - Schedule

Ward - AH, Block - 5	
Land Use	Survey Numbers
Residential	1 Part, 2, 3/1, 3/2, 3/3, 3/4, 3/5, 3/6, 4, 5, 6/1, 6/2, 7, 8, 9, 10/1, 10/2, 10/3, 10/4, 11, 12, 13, 14, 15, 17/1, 17/2, 18, 19, 20, 21, 22, 23, 24, 25/1, 25/2, 26, 27/1, 27/2, 28/1, 29/1, 29/2, 30, 31, 32/1, 32/2, 32/3A, 33, 34, 35, 36/1, 36/2, 36/3, 37/1, 37/2, 37/3, 38/1, 38/2, 38/3, 38/4, 38/5, 38/6, 38/7, 38/8, 38/9, 40, 41, 42, 43, 44/1, 44/2, 44/3, 44/4, 44/5, 45, 46, 47, 48, 49/1, 49/2, 50/1, 50/2, 50/3, 51/1, 51/2, 51/3, 51/4, 52/1, 52/2, 52/3, 53/1, 53/2, 54, 55, 56, 57, 58, 59, 60, 62/1, 62/2, 63/1, 63/2, 64/1, 64/2, 65/1A, 65/1B, 65/5, 65/6A, 66/1, 66/2, 67/1, 67/2, 68/1, 68/2, 68/3, 68/4, 68/5, 69/1, 69/2, 72, 73, 74, 75/1, 75/2, 75/3, 76, 79/1, 79/2, 79/3, 79/4, 79/5, 80/1, 80/2A, 80/2B, 80/2C, 80/2D, 80/2E, 80/2F, 80/2G, 81/1, 81/2, 82/1, 82/2, 82/3, 83, 84, 85, 86/1, 86/2, 86/3, 87, 88, 89, 90/1, 90/2, 90/3, 91, 92, 93, 94/1, 94/2, 94/3, 95/1, 95/2, 95/3, 96/1, 96/2, 96/3, 96/4, 96/5, 97, 98, 99, 100/1, 100/2, 100/3, 101/1A, 101/1B, 101/1C, 101/1D, 101/1E, 101/1F, 101/2, 101/4, 101/5A, 101/5B, 102/1, 102/2, 103/1, 103/2, 103/3A, 103/3B, 103/3C, 103/3D, 107, 108, 109, 110, 111, 112, 114, 115, 116/1, 116/2, 117, 118/1, 118/2, 118/3, 118/4, 118/5, 119/1, 119/2, 119/3, 120, 122, 123/1, 123/2, 124/1, 124/2, 124/3, 125/1, 125/2, 126, 127, 128, 129, 130, 131/1, 131/2, 132, 133, 134/1, 134/2, 134/3, 134/4, 134/5, 135, 136, 137, 138, 139, 140, 141, 142, 143/1, 143/2, 144, 145/1, 145/2, 146, 147, 148, 149, 150, 151, 152/1, 152/2, 152/3, 152/4, 152/5, 153/1, 153/2, 153/3, 153/4, 154/1, 154/2, 154/3, 156, 157, 158/1, 158/2, 159/1, 159/2, 160, 161, 162/1, 162/2, 162/3, 162/4, 163, 164, 165/1, 165/2, 165/3, 165/4, 166, 167, 168, 169, 170, 171, 172, 173, 174, 175/1, 175/2, 176
Commercial	65/2, 65/3, 65/4A, 65/4B, 65/6B, 65/6C, 65/6D, 70, 71/1, 71/2
Industrial	Nil
Institutional	32/3B, 123/3A, 123/3C
Open Space and Recreational	Nil
Agricultural Use	Nil
Forest and Hill	Nil
Water bodies	Nil
Transportation	1 Part, 39, 61, 77, 78, 104, 105/1, 105/2, 106, 113/1, 113/2, 121, 123/3B, 155, 177
Proposed Road	Nil

Table 278: Salem LPA - Salem Corp. Ward - AH, Block - 6 - Schedule

Ward - AH, Block - 6	
Land Use	Survey Numbers
Residential	1, 2/1, 2/2, 3/1, 3/2, 4, 5/2, 6/1A, 6/1B, 6/2, 6/3B, 6/3C, 6/3D, 6/3E, 6/3F, 6/4, 7/1, 7/2, 7/3, 8, 9, 10/1, 10/2, 10/3, 11/1, 11/2, 12, 13, 14, 15/1, 15/2, 15/2A, 15/2B, 15/2C, 15/2D, 15/3A, 15/3B, 15/3C, 15/4, 15/5A, 15/5B, 15/5C, 15/6, 17, 18, 19/1, 19/2, 20, 21/1, 21/2, 22, 24/1, 24/2, 25, 26/1, 26/2, 26/3, 27/1, 27/2, 28, 29/1, 29/2, 29/3, 29/4, 30/1, 30/2, 31/1, 31/2, 32/1, 32/2, 33/1, 33/2, 33/3, 33/4, 33/5, 33/6, 35/1, 35/2, 35/3, 36, 37/1, 37/2, 37/3, 38/1, 38/2, 39/1, 39/2, 40/1, 40/2, 41/1, 41/2, 42, 43, 44/1, 44/2, 48, 49, 50, 51/1, 51/2, 51/3, 52, 53, 54, 55, 56/1, 56/2, 57, 58/1, 58/2, 59, 60/1, 60/2, 60/3, 60/4, 60/5, 61, 62, 63, 64, 65, 66/1, 66/2, 68, 69, 70, 71, 72, 73/1, 73/2, 74/1, 74/2, 75/1, 75/2, 75/3, 75/4, 76, 77/1, 77/2, 78, 79, 80/1, 80/2, 81/1, 81/2, 81/3, 83, 84, 85, 86/1, 86/2, 87, 88/1, 88/2, 89/1, 89/2, 89/3, 90, 91, 92, 93, 94/1A, 94/1B, 94/2, 95, 97/1, 97/2, 98, 99/1, 99/2, 101/1, 101/2, 101/3, 102/1, 102/2, 105/1, 105/2, 106, 107, 108, 109/1, 109/2, 110/1, 110/2A, 110/2B, 110/3, 111, 112, 113/1, 113/2, 113/3, 113/4, 114, 115, 116, 117, 118/1, 118/2, 119, 120/1A, 120/1B, 120/1C, 120/2, 122, 123, 124, 125, 126, 127, 128/1, 128/2, 129/1, 129/2, 130/1, 130/2, 131/1, 132, 133/1, 133/2, 134, 136/1, 136/2, 136/3, 137, 138, 139, 140/1, 140/2, 141/1, 141/2, 141/3, 141/4, 142/1, 142/2, 143, 144/1, 144/2, 145/1, 145/2, 146/1, 146/2, 147, 148, 149, 150/1, 150/2, 150/3, 151, 152/1, 152/2, 152/3, 153/1, 153/2, 153/3, 154, 155, 157, 158, 159, 160/1, 160/2, 161/1, 161/2, 162/1A, 162/1B, 162/1C, 162/1D, 162/1E, 162/1F, 162/2, 163/1, 164/1, 164/2, 164/3, 164/4, 164/5, 164/6, 165/1, 165/2, 165/3, 166/1, 166/2, 166/3, 167, 168/1, 168/2, 169/1, 169/2, 169/3, 170/1, 170/2A, 170/2B, 170/2C, 171/1, 171/2, 172/1A, 172/1B, 172/2, 173/1, 173/2, 173/3, 174, 175, 176, 177, 178, 179, 180, 181, 182, 183, 184, 185, 186/1, 186/2, 188/1, 188/2, 188/3, 190, 191, 192, 193/1A, 193/1B, 193/2A, 193/2B, 193/2C, 194, 195, 196/1, 196/2A, 196/2B, 198/1, 198/2, 199, 200, 201, 203/1, 203/2, 204/1, 204/2, 205/1, 205/2, 205/3, 205/4, 205/5, 205/6, 205/7, 205/8, 205/9, 206/1, 206/2, 206/3, 206/4, 206/5, 206/6, 208, 209, 210, 211/1, 211/2, 212, 213/1, 213/2, 1633/2
Commercial	5/1
Industrial	Nil
Institutional	47, 67
Open Space and Recreational	Nil
Agricultural Use	Nil
Forest and Hill	Nil
Water bodies	Nil

Transportation	6/3A, 16/1, 16/2, 34, 45, 46/1, 46/2, 82, 96, 100/1, 100/2, 103, 104, 121, 131/2, 131/3, 135, 156, 187, 189/1, 189/2, 197, 202, 207, 214
Proposed Road	Nil

Table 279: Salem LPA - Salem Corp. Ward - AH, Block - 7 - Schedule

Ward - AH, Block - 7	
Land Use	Survey Numbers
Residential	2/2, 2/3, 4, 5, 6, 7, 8, 9, 10, 11, 12, 13, 14, 15, 16, 17, 18, 19, 21, 22, 23, 24, 25, 26, 27, 28, 29, 30, 31, 32, 33, 34, 35, 36, 37, 38, 39, 40, 41, 42, 43, 44, 47, 48, 49, 50, 51, 53, 54, 55, 56, 58, 60, 61, 62, 63, 64, 65, 66, 67, 68, 69, 70, 71, 72, 73, 74, 75, 76, 77, 78, 79, 80, 81, 82, 83, 84, 85, 86, 87, 88, 89, 90, 91, 92, 93, 94, 95, 96, 97, 99, 100, 101, 102, 103, 104, 105, 106, 107, 108, 109, 110, 111, 112, 113, 114, 115, 116, 117, 118, 120, 121, 123, 124, 125, 126, 127, 128, 130, 131, 132, 133, 134, 136, 138, 139, 140, 141, 142, 143, 144, 145, 146, 147, 148, 149, 150, 151, 152, 153, 154, 155, 157, 158, 159, 160, 161, 162, 163, 164, 165, 166, 167, 168, 169, 170, 171, 172, 173, 174, 175, 176, 178, 179, 180, 181, 182, 183, 184, 185, 186, 187, 188, 189, 190, 191, 192, 193, 194, 195, 196, 197, 198, 199, 200, 201, 202, 203, 204, 205, 206, 207, 208, 209, 210, 211, 212, 213, 214, 215, 216, 217, 218, 219, 220, 221
Commercial	Nil
Industrial	Nil
Institutional	98
Open Space and Recreational	Nil
Agricultural Use	Nil
Forest and Hill	Nil
Water bodies	1
Transportation	2/1, 3, 20, 45, 46, 52, 59, 119, 122, 129, 135, 137, 156, 177, 222
Proposed Road	Nil

Table 280: Salem LPA - Salem Corp. Ward - AH, Block - 8 - Schedule

Ward - AH, Block - 8	
Land Use	Survey Numbers
Residential	2, 3, 4, 5, 6, 7, 8, 9, 10, 11, 12, 13, 14, 15, 16, 17, 18, 20, 21, 22, 23, 24, 26, 27, 28, 29, 30, 31, 32, 33, 34, 35, 36, 37, 38, 39, 40, 41, 42, 43, 45, 46, 47, 48, 49, 50, 51, 52, 53, 54, 55, 56, 57, 58, 59, 60, 62, 63, 64, 65, 66, 68, 69, 70, 71, 72, 73, 74, 75, 76, 77, 78, 79, 80, 81, 82, 83, 84, 85, 86, 87, 88, 89, 90, 91, 92, 93, 94, 95, 97, 98, 99, 100

Commercial	Nil
Industrial	Nil
Institutional	Nil
Open Space and Recreational	Nil
Agricultural Use	Nil
Forest and Hill	Nil
Water bodies	Nil
Transportation	1, 19, 25, 44, 61, 67, 96, 101
Proposed Road	Nil

Table 281: Salem LPA - Salem Corp. Ward - AH, Block - 9 - Schedule

Ward - AH, Block - 9	
Land Use	Survey Numbers
Residential	3/1, 3/2, 4, 5, 6, 7, 8, 9, 10, 11/1, 11/2, 11/3, 12, 13/1, 13/2, 14/1, 14/2, 16, 17/1, 17/2, 18/1, 18/2, 18/3, 18/4, 20/1A, 20/1B, 20/2A, 20/2B, 20/2C, 21, 22, 23/1, 23/2, 24/1, 24/2, 24/3A, 24/3B, 25, 26, 27/1, 27/2, 27/3, 28/1, 28/2, 29, 30, 31/1A, 31/1B, 31/2, 31/3A, 31/3B, 31/4, 31/5, 31/6A, 31/6B, 31/7A, 31/7B, 31/8, 31/9, 31/10, 31/11, 31/12, 31/13, 31/14, 32, 33/1A, 33/1B, 33/1C, 33/1D, 33/1E, 33/2, 33/3, 33/4, 33/5, 33/6A, 33/6B, 33/7, 33/8A, 33/8B, 33/9, 36/1, 36/2A, 36/2B, 36/2C, 36/2D, 36/3, 36/4, 37/1, 37/2, 38/1, 38/2, 39/1, 39/2, 40/1, 40/2, 41/1A, 41/1B1, 41/1B2, 41/1B3, 41/2, 41/3, 42/1, 42/2, 43, 44/1, 44/2, 44/3, 46/1, 46/2A, 46/2B, 46/2C, 46/2D, 46/3A1, 46/3A2, 46/3B, 47/1, 47/2A, 47/2B, 47/2C, 47/2D, 47/2E, 47/2F, 47/2G, 47/3A, 47/3B, 47/4A, 47/4B, 47/5A, 47/5B, 47/6, 48/1A, 48/1B, 48/1C, 48/1D, 48/1E, 48/1F, 48/2, 48/3A, 48/3B, 48/3C, 49/2A, 49/2B, 49/2C, 49/2D, 49/2E, 50/1, 50/2, 50/3, 50/4, 50/5, 50/6, 50/7, 51, 52, 53/1, 53/2, 54, 55, 56/1, 56/2, 57/1, 57/2, 58/1, 58/2, 59/2A, 59/2B, 60, 61/1, 61/2A, 61/2B, 61/2C, 61/2D, 62/1, 62/2, 63/1, 63/2, 64/1, 64/2, 64/3, 65/1, 65/2, 65/3, 65/4, 65/5, 66/1, 66/2, 66/3, 66/4, 67/1A, 67/1B, 67/1C, 67/2A, 67/2B, 67/3, 68/2A, 68/2B, 69/2, 70, 71/1A, 71/1B, 71/2, 72/1, 72/2, 73/1, 73/2, 74, 75/1, 75/2, 77/1A, 77/1B, 77/1C1, 77/1C2, 77/1D1, 77/1D2, 77/1E, 77/2A, 77/2B, 77/2C, 77/2D, 81, 82, 83, 84, 85, 86/1, 86/2, 86/3, 86/4, 87/1, 87/2, 88, 89, 90/1, 90/2, 92/1, 92/2, 93, 94/1, 94/2, 94/3, 94/4, 95/1, 95/2, 95/3A, 95/3B, 96/1, 96/2, 97, 98, 99, 101/1, 101/2, 102/1, 102/2, 103/1, 103/2, 104, 105, 107/1A, 107/1B, 107/2A, 107/2B, 108/1, 108/2, 109/1A, 109/1B, 109/2
Commercial	Nil
Industrial	Nil
Institutional	1/3, 15, 35, 69/1, 78, 110

Open Space and Recreational	Nil
Agricultural Use	Nil
Forest and Hill	Nil
Water bodies	Nil
Transportation	1/1, 1/2, 1/4, 2, 19, 34/1, 34/2, 45, 49/1, 59/1, 59/2C, 59/2D, 68/1, 76, 79/1, 79/2, 79/3, 80, 91, 100, 106, 111/1, 111/2, 111/3
Proposed Road	Nil

Table 282: Salem LPA - Salem Corp. Ward - AH, Block - 10 - Schedule

Ward - AH, Block - 10	
Land Use	Survey Numbers
Residential	2/1, 2/2, 3/1, 3/2, 3/3, 4, 5/1, 5/2, 6/1, 6/2, 7, 8, 9/1, 9/2, 9/3, 10/1A, 10/1B, 10/1C, 10/2, 11, 12/1, 12/2, 12/3, 13, 14/1, 14/2, 15/1, 15/2, 15/3, 16/1, 16/2, 16/3, 18, 19/1, 19/2, 19/3A, 19/3B, 19/4, 20/1, 20/2, 21, 22, 23, 24, 25, 26, 27, 28/1, 28/2, 28/3, 29/1, 29/2, 29/3, 30, 31, 32, 33, 34, 35/1, 35/2A, 35/2B, 36, 37, 38, 39, 40/1, 40/2, 41, 42, 43, 44, 45/1, 45/2, 45/3, 47/1, 47/2, 48, 49, 50/1, 50/2, 51, 52, 54, 55, 56, 57, 58, 59, 60, 61, 62/1, 62/2, 63, 64/1, 64/2, 65, 66, 67, 68, 69, 70, 71/1, 71/2, 71/3, 73, 74/1, 74/2, 74/3, 75/1, 75/2, 75/3, 75/4, 75/5, 75/6, 76, 77, 78, 79, 80, 81, 82, 83, 85, 86, 87, 88, 89/3, 90, 91, 92/1, 92/2, 93, 94, 95/1, 95/2, 95/3, 96/1, 96/2, 97/1, 97/3, 98/1, 98/2, 99, 100, 101, 102, 103/1, 103/2, 103/3, 105, 106, 107, 108, 109, 110, 111/1, 111/2, 111/3, 112, 113, 114/1, 114/2, 115, 116, 117, 118/1, 118/2, 118/3, 119/1, 119/2, 120, 121, 123/1, 123/2, 124, 125, 126, 127/1, 127/2, 128, 129/1, 129/2, 130, 131/1, 131/2, 132, 133, 135, 136, 137/1, 137/2, 137/3, 137/4, 137/5, 138, 139, 140, 141, 144, 145/1, 145/2, 146, 147, 148, 149, 150, 151/1, 151/2, 152, 153/1, 153/2, 153/3, 153/4, 154, 155, 156, 157, 158, 159, 160/1, 160/2, 161/1, 161/2, 161/3, 161/4, 162, 163, 164/1, 164/2, 165, 166, 167, 168/1, 168/2, 169, 170/1, 170/2, 171/1, 171/2, 172/ (1 TO 3), 173, 174, 175/1, 175/2, 176, 177, 178, 179, 180, 181, 182, 183, 184, 185, 186, 187/1, 187/2, 188/1, 188/2, 189/1, 189/2, 190, 191, 192, 193/1, 193/2, 193/3, 194/1, 194/2, 194/3, 195, 196, 197, 198/1, 198/2, 198/3, 199, 200, 201, 202, 203, 204, 205, 206, 207, 208, 209, 210, 211, 212, 213/1, 213/2, 214, 215/1, 215/2, 216, 217, 218, 219, 220, 221, 223, 224, 225/1, 225/2, 226, 227/1, 227/2, 228, 229, 230, 231, 232, 233/1, 233/2, 234/1, 234/2, 235, 236/1, 236/2, 237, 238, 239, 240/1, 240/2, 241, 242, 243/1, 243/2, 243/3, 244/1, 244/2, 245, 246/1, 246/2, 247/1, 247/2, 248, 249, 250, 251, 252, 253/1, 253/2, 254, 255/1, 255/2, 256, 257, 258, 259, 260, 262, 264, 266, 267, 268/1, 268/2, 269/1, 269/2, 271/1, 271/2, 271/3, 272, 273/1, 273/2, 273/3, 273/4, 273/5, 274/1, 274/2, 275/1, 275/2, 275/3, 276/1, 276/2, 276/3, 276/4, 277, 278, 279, 280, 281, 282 Part, 282/2B2,

	283, 284, 285/1, 285/2A, 285/2B1, 285/2B3, 285/2B4, 285/2B5, 286/1, 286/2, 286/3, 287, 288, 289/1, 289/2, 290, 291, 292/1, 292/2
Commercial	Nil
Industrial	Nil
Institutional	89/4, 263, 265/1
Open Space and Recreational	Nil
Agricultural Use	Nil
Forest and Hill	Nil
Water bodies	Nil
Transportation	1, 17/1, 17/2, 46, 53/1, 53/2, 72, 84, 89/1, 89/2, 104, 122, 134, 142, 143, 222, 261, 265/2, 270
Proposed Road	Nil

Table 283: Salem LPA - Salem Corp. Ward - AH, Block - 11 - Schedule

Ward - AH, Block - 11	
Land Use	Survey Numbers
Residential	1, 2, 3/1, 3/2, 3/3, 3/4, 3/5, 3/6, 4/1, 4/2, 4/3, 4/4, 5/1, 5/2, 7, 8, 9, 10, 11, 12, 13, 14/1, 14/2, 14/3, 15, 16/1, 16/2, 16/3, 16/4, 16/5, 18, 19/1, 19/2, 20, 21, 23, 26, 27, 28/1A, 28/1B, 28/2, 29/1, 29/2, 29/3, 30, 32/1, 32/2, 32/3, 33, 34, 35/1, 35/2, 37/1, 37/2, 38/1, 38/2, 38/3, 39, 40/1, 40/2, 40/3, 41/1, 41/2, 41/3, 42, 43, 44, 45, 46, 47, 48/1, 48/2, 49, 50, 51/1, 51/2, 52, 53, 54/1, 54/2, 55/1, 55/2, 56/1, 56/2, 57, 59/1, 59/2, 59/3, 60, 61, 62, 63, 64, 65, 66, 67, 68, 69, 71/1, 71/2, 72/1, 72/2, 73, 74, 75, 76, 77, 78/1, 78/2, 79/1, 79/2, 81, 82/1, 82/2, 83, 84/1, 84/2, 84/3, 85/1, 85/2, 86/1, 86/2, 86/3, 86/4, 86/5, 87, 88, 89/1, 89/2, 89/3, 89/4, 91, 92, 93, 101/1, 101/2A, 101/2B, 101/2C, 101/2D, 101/2E, 101/2F, 102, 103, 105, 106, 107, 108, 109, 110, 111, 112, 113, 114, 115/1A, 115/1B, 115/1C, 115/1D, 115/1E, 115/2A, 115/2B, 115/2C, 115/2D, 115/2E, 116/1, 116/2, 117/1, 117/2, 119, 120, 121, 123, 124, 125/1, 125/2, 126/1, 126/2, 126/3, 126/4, 127, 128, 129/1, 129/2, 131/1, 131/2, 132/1, 132/2, 133, 134, 135, 136, 137, 139/1, 139/2, 140/1, 140/2, 141/1, 141/2, 142/1, 142/2, 143, 144/1, 144/2, 144/3, 145, 146/1, 146/2, 146/3, 148/1, 148/2, 149, 150/1, 150/2, 151, 152, 153/1, 153/2, 154, 155, 156, 157/1, 157/2, 157/3, 157/4, 158, 159/1, 159/2, 159/3, 159/4, 159/5
Commercial	Nil
Industrial	Nil
Institutional	95/1A, 95/1B, 95/1C, 95/1D, 95/1E, 95/1F, 95/2, 98/2, 100
Open Space and Recreational	Nil

Agricultural Use	122
Forest and Hill	Nil
Water bodies	Nil
Transportation	6, 17, 22, 24, 25, 31, 36/1, 36/2, 58, 70/1, 70/2, 70/3, 70/4, 70/5, 72/3, 80, 90/1, 90/2, 94/1, 94/2, 94/3, 96/1, 96/2, 96/3, 96/4, 97/1, 97/2, 98/1, 98/3, 99, 104, 118/1, 118/2, 130/1, 130/2, 130/3, 138, 147/1, 147/2
Proposed Road	Nil

Table 284: Salem LPA - Salem Corp. Ward - AH, Block - 12 - Schedule

Ward - AH, Block - 12	
Land Use	Survey Numbers
Residential	2, 3, 4, 5, 6, 7, 8, 9, 10, 11, 13, 16, 17, 18/1, 18/2, 19, 20, 21, 22, 23, 25, 26, 27, 28, 29, 30, 31/1, 31/2, 32, 34, 35 Part, 37, 38, 39, 40, 41, 42, 44, 45, 46, 47, 48, 49, 50 Part, 51, 52, 53/1, 53/2, 54/1, 54/2, 55/1, 56/1, 56/2, 57, 58, 59, 60, 61, 62, 63, 64, 65, 66, 67, 68, 69, 70, 71, 72, 73, 74, 75/1, 75/2, 76, 77, 79, 80, 81, 82, 83, 84, 85, 86, 87, 88, 89, 90, 91, 92, 93, 94, 95, 96, 97, 98, 99, 100, 101, 102, 103, 104, 105, 106, 107, 108, 109, 110, 111, 112, 114, 116, 117, 118, 119, 120, 121, 122, 123, 125, 126, 127, 128, 129, 130, 131, 132, 133, 134/1, 134/2, 134/3, 135, 136, 137, 138, 139, 140, 141, 142, 143/1, 143/2, 144, 145, 146, 147, 148, 149, 150, 151, 152, 153, 154, 155, 156, 157, 158, 159, 160, 161, 162, 163, 164, 165, 166, 167, 169, 170, 171, 172, 173, 174, 175, 176, 177, 178, 179, 180, 181, 182, 183, 184, 185, 186, 187, 188, 189, 190, 191, 192, 193, 194, 195, 196, 197
Commercial	35 Part
Industrial	Nil
Institutional	14, 50 Part
Open Space and Recreational	Nil
Agricultural Use	Nil
Forest and Hill	Nil
Water bodies	33
Transportation	1, 12, 15, 24, 36, 43, 78, 113, 115/1, 115/2, 124, 168
Proposed Road	Nil

Table 285: Salem LPA - Salem Corp. Ward - AH, Block - 13 - Schedule

Ward - AH, Block - 13	
Land Use	Survey Numbers
Residential	1/1, 1/2, 1/3, 2, 3, 4/1, 4/2, 4/3, 5/1, 5/2, 5/3, 5/4, 6/1, 6/2, 7, 8, 9, 10, 11/1, 11/2, 12, 13, 14/1, 14/2, 15, 16, 17, 18, 19/1, 19/2, 19/3, 19/4, 19/5, 19/6, 20, 21/1, 21/2, 22/1, 22/2, 22/3, 22/4, 23/1, 23/2, 24/1, 24/2, 25, 26, 27, 28, 29, 30/1, 30/2, 30/3, 32, 33/1, 33/2, 34, 35, 36, 37, 38/1, 38/2, 39, 40, 41, 42/1, 42/2, 42/3, 42/4, 43/1, 43/2, 44, 45/1, 45/2, 46/1, 46/2, 47, 48, 49/1, 49/2, 50/1, 50/2, 51/1, 51/2, 51/3, 51/4, 52/1A, 52/1B, 52/2A, 52/2B, 54/1A, 54/1B, 54/2A, 54/2B, 55/1A, 55/1B, 55/2A, 55/2B, 56/1, 56/2, 56/3, 56/4, 57, 58, 61/1, 61/2, 62/1, 62/2, 62/3, 63/1, 63/2, 64/1, 64/2, 65/1A, 65/1B, 65/1C, 65/1E, 65/2, 66/1, 66/2, 66/3, 66/4, 67, 68/1, 68/2, 69/1, 69/2, 71, 72/1, 72/2, 73/1, 73/2, 74/1, 74/2, 75, 76, 77, 78, 79/1, 79/2, 79/3, 79/4, 79/5, 80/1, 80/2, 81, 82/1, 82/2, 83/1, 83/2, 83/3, 84/1, 84/2, 85, 86, 87/1, 87/2, 87/3, 87/4, 90, 91, 92, 93/1, 93/2, 93/3, 94/1, 94/2, 95/1, 95/2, 95/3A, 95/3B, 97, 98, 99/1, 99/2, 100, 101/1, 101/2, 101/3, 102, 103/1, 103/2, 104/1, 104/2, 104/3, 104/4, 105, 106, 107/1, 107/2, 108/1, 108/2, 108/3, 108/4, 108/5, 108/6, 108/7, 109/1, 109/2, 109/3, 110, 111, 112/1, 112/2, 114/1, 114/2, 115/1, 115/2, 115/3, 115/4, 116/1, 116/2, 116/3, 116/4, 117/1, 117/2, 117/3, 118, 119, 120, 121, 122, 123, 124/1, 124/2, 125, 126, 127, 128, 130/1, 130/2, 131/1, 131/2, 131/3, 132, 133/1, 133/2, 134, 135/1, 135/2, 136, 137/1, 137/2, 137/3, 137/4, 137/5, 138, 139, 140, 141, 142/1, 142/2, 143, 144/1, 144/2, 145/1, 145/2, 146/1, 146/2, 146/3, 147, 148/1, 148/2, 149, 150, 151/1, 151/2, 153, 154, 155, 156, 157, 158/1, 158/2, 159/1, 159/2, 160/1, 160/2, 161/1, 161/2, 162/1, 162/2, 162/3, 163/1, 163/2A, 163/2B, 163/3, 163/4, 164, 165/1, 165/2, 166/1, 166/2, 166/3, 167/1, 167/2, 169, 170, 171, 172, 173/1, 173/2, 175/1, 175/2, 175/3, 175/4A, 175/4B, 176, 177, 178/1, 178/2, 179, 182/1, 182/2, 183/1, 183/2, 185, 186/1, 186/2, 186/3, 186/4, 186/5, 187, 188, 189, 190, 191, 192, 193/1, 193/2, 194, 195, 196/1, 196/2, 197, 198, 199/1, 199/2, 200/1, 200/2, 201, 202, 203, 204, 205, 206/1, 206/2, 207/1, 207/2, 207/3, 208/1, 208/2
Commercial	Nil
Industrial	Nil
Institutional	Nil
Open Space and Recreational	Nil
Agricultural Use	Nil
Forest and Hill	Nil
Water bodies	Nil

Transportation	31, 53, 59, 60, 65/1D, 70, 88/1, 88/2, 89, 96, 113/1, 113/2, 129, 152/1, 152/2, 168/1, 168/2, 174, 180, 181, 184, 208/3, 208/4, 208/5, 209/1, 209/2, 209/3
Proposed Road	Nil

Table 286: Salem LPA - Salem Corp. Ward - AH, Block - 14 - Schedule

Ward - AH, Block - 14	
Land Use	Survey Numbers
Residential	1/1, 1/2, 2, 3, 4, 5, 6/1, 6/2, 6/3, 7, 8/1, 8/2, 8/3, 8/4, 8/5, 9, 10/1, 10/2, 10/3, 11/1, 11/2, 13, 14/1, 14/2, 15, 16, 17, 18/1, 18/2, 18/3, 18/4, 18/5, 18/6, 18/7, 19, 20/1, 20/2, 21, 22, 23, 24, 25, 26/1, 26/2, 26/3, 26/4, 28, 29, 30, 31/1, 32/1, 33, 34/1, 34/2, 36, 37, 38/1, 38/2, 39/1, 39/2, 40, 41, 42, 43, 44/1A, 44/1B1, 44/1B2, 44/2, 45/1, 45/2A, 45/2B, 46, 47/1, 47/2, 48, 50/2A, 50/2B, 50/2C, 51/1, 51/2, 52, 53/1, 53/2, 54/1, 54/2, 55, 56, 57, 58/1, 58/2, 59/1, 59/2, 60, 61, 62, 63/1, 63/2, 64/1, 64/2, 65, 66, 67 Part, 67/2, 68/1, 68/2, 68/3, 69, 71/1, 71/2, 72, 73, 75, 76, 77, 78, 79, 80, 81, 82, 83, 84/1, 84/2, 85, 86, 87, 89, 90, 91/1, 91/2, 93/1, 93/2, 94, 95, 96, 97, 98, 99/1, 99/2, 99/3, 100, 101/1, 101/2, 102/1, 102/2, 103, 104/1, 104/2, 104/3, 104/4, 104/5, 105/1, 105/2, 106/1, 106/2, 106/3, 107, 108, 109/1, 109/2, 109/3, 110, 111, 112, 113/1, 113/2A, 113/2B, 113/3, 114, 115, 116/1, 116/2, 117/1, 117/2, 119 Part, 119/2, 120/1, 120/2, 121, 122, 123, 124/1, 124/2, 125/1, 126, 127, 128, 129, 130, 131/1, 131/2, 131/3, 131/4, 131/5, 132/1, 132/2, 132/3, 132/4, 132/5, 134/1, 134/2, 134/3, 134/4, 135/1, 135/2, 136/1, 136/2, 136/3, 137, 138/1, 138/2, 139/1, 139/2, 140/1, 140/2
Commercial	Nil
Industrial	Nil
Institutional	Nil
Open Space and Recreational	Nil
Agricultural Use	Nil
Forest and Hill	Nil
Water bodies	Nil
Transportation	12, 27, 31/2, 32/2, 35, 49, 50/1, 70, 74, 88, 92, 118, 125/2, 133, 141
Proposed Road	Nil

Table 287: Salem LPA - Salem Corp. Ward - AH, Block - 15 - Schedule

Ward - AH, Block - 15	
Land Use	Survey Numbers
Residential	1/1, 1/2, 2, 3, 4, 5, 6, 7, 9, 10, 11, 12, 13, 14/1, 14/2, 15/1, 15/2, 15/3, 18/1, 18/2, 18/3, 18/4, 18/5, 18/6, 19/1, 19/2, 19/3, 19/4, 20/1, 20/2, 20/3, 21, 22/1, 22/2, 23/1, 23/2, 24/1, 24/2, 25, 26, 27, 28, 29, 31/1, 31/2, 32/1, 32/2, 33/1, 33/2, 34, 35/3A1, 35/3A2, 35/3A3, 35/3A4, 35/3A5, 35/3A6, 35/3A7, 35/3A8, 35/3A9, 35/3A10, 35/3A11, 35/3AA, 35/3AB1, 35/3AB2, 35/3AC1, 35/3AC2, 35/3AD1, 35/3AD2, 35/3AD3, 35/3AD4, 35/3B, 35/3D, 35/3E, 35/3F, 35/3H, 35/3I, 35/3J, 35/3K, 35/3L, 35/3M, 35/3N, 35/3P, 35/3Q, 35/3R, 35/3S, 35/3T, 35/3U, 35/3V, 35/3W, 35/3X1, 35/3Z1 Part, 35/3Z2, 36, 38/1, 38/2, 38/3, 38/4, 39/1, 39/2, 39/3, 40, 41/1, 41/2, 41/3, 42, 43/1, 43/2, 43/3, 43/4, 43/5, 44, 45, 46, 47/1, 47/2, 48/1, 48/2, 49/1, 49/2, 49/3, 50, 51, 53/1, 53/2, 53/3, 54/1, 54/2, 55, 56, 57, 58, 59/1, 59/2, 59/3, 60/1, 60/2, 62, 63, 65/1, 65/2, 66/1, 66/2, 66/3, 66/4, 67, 68, 69, 70, 72
Commercial	35/3Z1 Part
Industrial	Nil
Institutional	8, 35/1A, 35/1B, 35/1C, 35/1D, 35/1E, 35/2, 35/3C, 35/3X2, 35/3Y Part, 37, 64 Part
Open Space and Recreational	Nil
Agricultural Use	Nil
Forest and Hill	Nil
Water bodies	Nil
Transportation	16, 17, 30, 35/3G, 35/3O, 35/3Y Part, 52, 61, 64 Part, 66/5, 71
Proposed Road	Nil

Table 288: Salem LPA - Salem Corp. Ward - AH, Block - 16 - Schedule

Ward - AH, Block - 16	
Land Use	Survey Numbers
Residential	1 Part, 3, 4/1, 4/2, 4/3, 5/1, 5/2, 6, 7, 8, 9, 11/1, 11/2, 12/1, 12/2, 13, 14, 15/1, 15/2, 16, 17/1, 17/2, 17/3, 17/4, 18/1, 18/2, 19, 20/1, 20/2, 21/1, 21/2A, 21/2B, 21/2C, 22, 23/1, 23/2, 24, 25, 26, 27, 28, 29, 30, 31, 32/1, 32/2, 32/3, 33, 35, 36/1, 36/2, 36/3, 36/4, 36/5, 36/6, 37, 38, 39, 40, 41, 42, 43/1A, 43/1B, 43/2, 44/1A, 44/1B, 44/2A, 44/2B, 45/1, 45/2, 46, 47, 48/1, 48/2, 48/3, 49, 50/1, 50/2, 50/3, 51, 52/1, 52/2, 52/3, 53, 54/1A, 54/1B, 54/2A, 54/2B, 54/2C, 58/2 Part, 59/1 Part, 59/2 Part, 59/3 Part, 60 Part, 61/1 Part, 61/2 Part, 62/1 Part, 62/2 Part, 62/3 Part, 64 Part, 65/3 Part, 66 Part

Commercial	1 Part
Industrial	Nil
Institutional	55, 58/1, 59/3 Part, 64 Part, 65/2, 67, 70 Part
Open Space and Recreational	Nil
Agricultural Use	65/1 Part, 70 Part
Forest and Hill	Nil
Water bodies	Nil
Transportation	2, 10, 34, 56, 57, 58/2 Part, 59/1 Part, 59/2 Part, 59/3 Part, 60 Part, 61/1 Part, 61/2 Part, 62/1 Part, 62/2 Part, 62/3 Part, 63/1, 63/2, 65/1 Part, 65/3 Part, 66 Part, 68, 69
Proposed Road	Nil

Table 289: Salem LPA - Salem Corp. Ward - AH, Block - 17 - Schedule

Ward - AH, Block - 17	
Land Use	Survey Numbers
Residential	1, 2, 3, 4, 5, 7, 8, 9, 10, 11, 12, 14, 15, 16, 17, 18, 19, 21, 22, 23, 24, 25, 26, 27, 28, 29, 30, 31, 32, 33, 34, 35, 36, 38, 39, 40, 41, 42, 43, 44, 45/A, 45/B, 46, 47, 48, 49, 50, 51, 52, 53, 54, 55, 56, 57, 58, 59, 60, 61, 62, 63, 64, 65, 66, 67, 68, 69, 70, 71, 72, 73, 74, 75, 76, 77, 78, 79, 80, 81, 82, 84, 85, 86, 87, 88, 89, 90, 91, 92, 93, 94, 95, 96 Part, 97, 98, 99, 100, 101, 102/1, 102/2, 103, 104/1, 104/2, 105/1, 105/2, 106, 108/2, 109, 110, 111, 112/1, 112/2, 113, 114, 115, 116, 117, 118, 119, 120, 121, 122, 123, 124, 125, 126, 127, 128, 130, 131, 132, 133, 134, 135, 136, 137, 138, 140, 141, 142, 143, 144, 145, 146, 147, 148, 149, 150, 151, 152, 153, 154, 155
Commercial	Nil
Industrial	Nil
Institutional	96 Part
Open Space and Recreational	Nil
Agricultural Use	129
Forest and Hill	Nil
Water bodies	Nil
Transportation	6, 13, 20, 37, 83, 96 Part, 139, 156, 157
Proposed Road	Nil

Table 290: Salem LPA - Salem Corp. Ward - AH, Block - 18 - Schedule

Ward - AH, Block - 18	
Land Use	Survey Numbers
Residential	1, 2, 3, 4, 5, 6, 7, 8, 9, 10, 11, 12, 13, 14, 15, 17, 18, 19, 21, 22, 23, 24, 25, 26, 27, 28, 29, 30, 31, 32, 33, 34, 35, 36, 37, 38, 39, 40, 41, 42, 43/1, 43/2, 43/3, 44, 45, 46, 47, 48, 49/1, 49/2, 50, 51/1, 51/2, 51/3, 52, 53, 54, 55, 56, 57/1, 57/2, 58, 59, 60/1, 60/2, 60/3, 61/2, 63, 64, 65/1, 65/2, 66, 67, 68, 69, 70/1, 70/2, 71, 72, 73, 74, 75, 76, 77, 78, 79, 80, 81, 82/1, 82/2, 83, 84, 85, 86, 87, 88, 89, 90, 91, 92, 93, 94, 95, 96, 97, 98, 99, 100, 101, 102, 103, 104, 105, 106, 107, 108, 109, 110, 111, 112, 113, 114, 116, 117, 118, 119/1, 119/2, 119/3, 121, 122, 123, 124, 125, 126, 127, 128, 129/1, 129/2, 129/3, 129/4, 130/1 Part, 130/2, 130/3, 130/4, 130/5, 130/6, 130/7, 130/8, 130/9, 130/10, 130/11, 130/12, 130/13, 130/14, 130/15, 130/16, 130/18, 130/19, 130/20, 130/21, 130/22, 130/23, 130/25, 131, 132, 133/1 Part, 133/2, 134/1 Part, 134/2, 134/3, 134/4, 134/5, 134/6, 134/7, 134/8, 134/9, 134/10, 134/11, 134/12, 134/13, 134/14, 136, 137, 138, 139, 140, 142/1, 142/2, 142/3, 142/4, 142/5, 142/6, 143, 144, 145, 146, 147, 148, 149, 151, 152, 153, 154, 155, 156, 157, 158, 159, 160/1, 160/2, 161, 162, 163, 164, 165, 166, 168/1, 168/2, 169/1A, 169/1B, 169/2A, 169/2B, 170/1, 170/2, 170/3, 171, 172, 173, 174, 175, 176, 177, 178, 180/1, 180/2, 181/1, 181/2, 182, 183/1, 183/2, 184/1, 184/2, 185, 186, 188, 189, 190/1, 190/2, 191/1, 191/2, 192, 193, 194, 195, 196, 197/1, 197/2, 198, 200, 201, 202, 203, 204, 205, 206, 207, 208, 209, 210, 211/1, 211/2, 212, 213, 214, 215, 216, 217, 219/1, 219/2, 220, 221, 222, 223, 224, 225, 226, 227, 228/1, 228/2, 229, 230, 231, 232, 233, 234, 235, 236, 237, 238, 239, 240, 241/1, 241/2, 241/3, 242/1, 242/2, 243, 244, 246, 247/1, 247/2, 247/3, 249, 250, 251, 252, 253, 254, 255/1, 255/2, 255/3, 256/1, 256/2, 256/3, 256/4, 256/5, 256/6, 256/7, 256/8, 256/9, 256/10, 256/11, 257, 258/1, 258/2, 258/3, 258/4, 258/5, 260, 261/1, 261/2, 261/3, 261/4, 261/5, 261/6, 261/7, 261/8, 261/9, 261/10, 261/11, 261/12, 261/13, 262, 264/1 Part, 264/3, 264/4, 264/5, 264/6, 264/7, 265, 267, 268, 269, 270, 271, 272, 273, 274, 275/1, 275/2, 275/3, 275/4, 275/5, 275/6, 277/1, 277/2, 277/3, 277/4, 277/5, 277/6, 278, 279, 280, 281/1 Part, 282/2, 282/3, 284, 285, 286, 287, 288, 289, 290, 291, 292, 293, 294, 295, 296, 297, 298, 299, 300, 301, 302, 303, 304, 305, 306, 307, 308, 310 Part, 312, 313, 314, 315, 316, 317, 318/1, 318/2, 318/3, 319, 320, 321, 322, 323, 324, 325, 326, 327, 328, 329, 330, 331, 333/1, 333/2, 333/3, 334, 335, 336, 337, 338, 339, 340/1, 340/2, 342, 343, 344, 345, 346, 347, 348, 349/1, 350/1 Part, 350/2, 350/3, 350/4, 350/5, 351/3, 351/4, 351/5, 351/6, 352/2, 352/3, 353, 354/1, 354/2, 354/3, 356/1, 356/2, 358, 359, 360, 361, 362, 364/1, 364/2, 365, 366, 367, 368, 369, 370, 371, 372, 373, 374, 375, 376, 377, 379, 380, 381, 382, 383, 384, 385, 386, 387, 388, 389, 390/1, 390/2, 390/3, 391, 392,

	393, 394, 395, 396, 397, 398, 399, 400, 402, 403, 404, 405, 406, 407, 408, 409, 410, 411, 412, 413, 414, 415, 416/1, 416/2, 416/3, 416/4, 416/5, 416/6, 416/7, 418/1, 418/2, 418/3, 418/4, 418/5, 418/6, 418/7, 418/8, 418/9, 418/10, 418/11, 418/12, 419/1, 420/1, 420/2, 421, 422, 423, 424, 425, 426, 427, 428, 429, 430, 431, 432/1, 432/2, 432/3, 432/4, 432/5, 432/6, 434, 435, 436, 437, 438, 439, 440, 441/1, 441/2, 442, 443, 444, 445, 446, 447, 448, 449, 450, 451, 452, 453, 456, 458/1, 458/2, 458/3, 459, 460/1, 460/2, 461, 462, 463/1 Part, 463/2, 463/3, 463/4, 463/5, 463/6, 465, 466, 467/1, 467/2, 467/3, 468, 469, 470, 471, 472, 477, 478/1 Part, 478/2, 478/3, 478/4, 478/5, 478/6, 478/7, 478/8, 478/9
Commercial	454, 455
Industrial	Nil
Institutional	Nil
Open Space and Recreational	Nil
Agricultural Use	309, 310 Part
Forest and Hill	Nil
Water bodies	Nil
Transportation	16, 20, 62, 115, 120, 130/1 Part, 130/17, 130/24, 133/1 Part, 134/1 Part, 135, 141, 150, 167, 179, 187, 199/1, 199/2, 218, 245, 248, 259, 263, 264/1 Part, 264/2, 276, 281/1 Part, 283, 311, 332, 341, 350/1 Part, 351/1, 351/2, 352/1, 355, 357, 363, 378, 401, 417, 433, 457, 463/1 Part, 464, 473, 474, 475, 476, 478/1 Part
Proposed Road	Nil

Table 291: Salem LPA - Salem Corp. Ward - AH, Block - 19 - Schedule

Ward - AH, Block - 19	
Land Use	Survey Numbers
Residential	2/1C, 2/1D, 2/1E, 2/1F, 2/1H, 2/1I, 2/1K, 2/1L, 2/1O, 2/1P, 2/1Q, 2/8, 4, 5, 6/1A, 6/1B, 6/1C, 6/2A, 6/2AA, 6/2AB, 6/2AC, 6/2AD, 6/2AE1, 6/2AE2, 6/2AF, 6/2AG1A, 6/2AG1B, 6/2AG2, 6/2AH, 6/2AI, 6/2B1, 6/2B2, 6/2C1, 6/2C2, 6/2C3, 6/2C4, 6/2C5, 6/2D1, 6/2D2, 6/2E1, 6/2E2, 6/2F1, 6/2F2, 6/2F3, 6/2F4, 6/2G, 6/2H, 6/2I1, 6/2I2, 6/2J, 6/2K1, 6/2K2, 6/2K3, 6/2L, 6/2M1, 6/2M2, 6/2M3, 6/2N, 6/2O, 6/2P, 6/2R, 6/2S1, 6/2S2, 6/2T, 6/2U1, 6/2U2, 6/2U3, 6/2U4, 6/2U5, 6/2V, 6/2W, 6/2Y, 6/2Z, 9/1A Part, 9/1C, 9/1D, 9/1E, 9/1F, 9/2, 10/1, 10/2
Commercial	Nil
Industrial	Nil
Institutional	2/1A Part, 2/1B, 2/1G, 2/1J, 2/1M, 2/1N, 2/1R, 2/1S, 2/2, 2/3, 2/4, 2/5, 6/1T, 7, 9/1A Part

Open Space and Recreational	Nil
Agricultural Use	6/2Q
Forest and Hill	Nil
Water bodies	2/6 Part, 2/7, 2/9, 2/10
Transportation	1/1, 1/2, 1/3, 2/1A Part, 2/6 Part, 3, 6/1D, 6/2X, 8/1, 8/2, 9/1A Part, 9/1B
Proposed Road	Nil

Table 292: Salem LPA - Salem Corp. Ward - AH, Block - 20 - Schedule

Ward - AH, Block - 20	
Land Use	Survey Numbers
Residential	1, 2, 3, 4/1, 4/2, 5/1, 5/2, 6/1, 6/2, 7/1, 7/2, 8, 9, 10, 11/1, 11/2, 12, 13, 14, 15, 16, 17, 18, 19, 20, 22, 23, 24, 25, 26, 27, 28, 29, 30, 31, 32, 33, 34, 35, 36, 37, 38, 39, 40, 41, 42, 43, 44, 45, 46, 47, 48, 49, 50, 51, 52, 53, 54, 55, 56, 57, 58, 59, 60, 61, 62, 63, 65, 66, 67, 68, 69, 70, 71, 72, 73, 74, 75, 76, 77, 78, 79, 80, 81, 82, 83, 84, 85, 86, 87, 88, 89, 90, 91, 92, 93, 94, 95, 96, 97, 98, 99, 101, 102, 103, 104, 105, 106, 107, 108, 109, 110, 111, 112, 113, 114, 115, 116, 117, 118, 119, 120, 121, 122, 123, 124, 125, 126, 127, 128, 129, 130, 131, 132, 133, 134, 135, 136, 137, 139, 140, 141, 142, 143, 144, 145, 146, 147, 148, 149, 150
Commercial	Nil
Industrial	Nil
Institutional	Nil
Open Space and Recreational	Nil
Agricultural Use	Nil
Forest and Hill	Nil
Water bodies	Nil
Transportation	21, 64, 100, 138
Proposed Road	Nil

Table 293: Salem LPA - Salem Corp. Ward - AH, Block - 21 - Schedule

Ward - AH, Block - 21	
Land Use	Survey Numbers
Residential	3, 4, 5, 8, 9, 14, 15, 18, 19, 21, 22, 23, 24, 25, 26, 27, 28, 29, 30, 31, 32, 35, 38, 39 Part, 43, 44, 45, 46, 47/1, 48, 49, 50, 51, 52, 53, 54, 56/1, 57, 58
Commercial	6, 7, 10, 11, 12, 13, 16, 17, 20, 36, 37, 39 Part, 40, 41, 42, 55

Industrial	Nil
Institutional	Nil
Open Space and Recreational	Nil
Agricultural Use	Nil
Forest and Hill	Nil
Water bodies	1/2, 33/1, 33/3, 34, 56/2, 59/2
Transportation	1/1, 2, 33/2, 47/2, 59/1, 59/3, 59/4
Proposed Road	Nil

Table 294: Salem LPA - Salem Corp. Ward - AH, Block - 22 - Schedule

Ward - AH, Block - 22	
Land Use	Survey Numbers
Residential	21 Part, 29 Part, 35/1, 38 Part, 41/1, 75, 77, 78, 79, 80 Part, 82, 84 Part
Commercial	1, 2, 3, 4, 5, 6, 7, 8, 9, 10, 11, 12, 13, 14, 15, 16, 17, 18, 19, 21 Part, 22, 23, 24, 25 Part, 26, 29 Part, 32, 33, 35/2, 38 Part, 40, 41/2, 42, 43, 44, 45, 46, 47, 48, 49, 50, 51, 52, 53, 54, 57, 58, 59, 60, 61, 62, 63, 64/1, 64/2, 65, 66, 68, 69, 70, 72 Part, 73, 74, 80 Part, 81 Part, 84 Part, 85, 86, 87, 88, 89, 92, 93, 95, 96, 97, 98, 99
Industrial	Nil
Institutional	20, 25 Part, 27, 28, 30, 31, 36, 37, 67, 72 Part, 81 Part, 90, 91
Open Space and Recreational	Nil
Agricultural Use	39/1, 39/2
Forest and Hill	Nil
Water bodies	94
Transportation	34, 55, 56, 71, 76, 83, 100
Proposed Road	Nil

Table 295: Salem LPA - Salem Corp. Ward - AH, Block - 23 - Schedule

Ward - AH, Block - 23	
Land Use	Survey Numbers
Residential	3 Part, 4, 5, 6, 7, 8, 9, 15, 16 Part, 19 Part, 20, 21, 22, 23, 24, 25, 26, 27, 28, 34 Part, 51, 53, 55, 56, 57, 58, 59, 60, 61, 62, 63, 64 Part, 65 Part, 66, 68, 69, 70, 71, 72, 73, 74, 75, 76, 77, 78, 79, 80, 81, 82, 83, 84, 85, 86, 87, 88, 89, 90, 91, 92, 93, 106, 107, 108, 109, 110, 111, 112, 120, 121, 122, 123, 124, 125,

	127, 128, 129/1, 130, 136, 137, 138, 139, 140, 141, 142, 143, 144, 155 Part, 159, 163, 164
Commercial	1, 2, 3 Part, 10, 11, 12, 13, 16 Part, 17, 18, 19 Part, 30 Part, 30/A, 33, 34 Part, 36, 37, 38, 39, 40, 41, 42, 43, 44, 45, 46, 47, 48, 49, 50, 94, 95, 96, 97, 98, 99, 100, 101, 102, 103, 104, 105, 114, 115, 116, 117, 118, 119, 126, 129/2, 131, 132, 133, 134/1, 134/2, 145/1, 145/2, 146, 147, 148, 149, 150, 151, 152, 153, 154, 155 Part, 156, 157, 158, 160, 161, 162
Industrial	Nil
Institutional	29, 64 Part, 65 Part
Open Space and Recreational	Nil
Agricultural Use	Nil
Forest and Hill	Nil
Water bodies	31
Transportation	14, 32, 35, 52, 54, 67/1, 67/2, 113, 135
Proposed Road	Nil

Table 296: Salem LPA - Salem Corp. Ward - AH, Block - 24 - Schedule

Ward - AH, Block - 24	
Land Use	Survey Numbers
Residential	3 Part, 5, 6, 7, 9, 10, 11, 12, 13, 14, 15, 16, 17, 18, 19, 20, 21, 22, 23, 24, 25, 26, 27, 28, 29, 30, 31, 32, 33, 34, 35, 36, 37, 38, 39, 40, 41, 42, 43, 44, 45, 46, 47, 48, 49, 50, 51, 52, 53, 54, 55, 56, 57, 58, 59, 60, 61, 62, 64, 65, 66, 67, 68, 69, 70, 71, 72, 73, 74, 75, 76, 77, 78, 79, 80, 81, 82, 83, 84, 85, 86, 87, 88, 89, 90, 91, 92, 93, 96, 97, 98, 99, 100, 101, 102, 103, 104, 105, 106, 107, 108, 109, 110, 111, 112, 113, 114, 115, 116, 117, 118, 119, 120, 121, 122, 123, 124, 125, 126, 127, 128, 129, 130, 131, 132, 133, 134, 135, 136, 137, 138, 140, 141, 142, 143, 144, 145, 146, 147, 148, 149, 150, 151, 152, 153, 154, 155, 156, 157
Commercial	3 Part
Industrial	Nil
Institutional	4, 95, 139
Open Space and Recreational	Nil
Agricultural Use	Nil
Forest and Hill	Nil
Water bodies	Nil
Transportation	1, 2, 8, 63, 94, 158
Proposed Road	Nil

Table 297: Salem LPA - Salem Corp. Ward - AH, Block - 25 - Schedule

Ward - AH, Block - 25	
Land Use	Survey Numbers
Residential	2, 4, 5, 6, 7, 9, 10, 11, 12, 13, 14, 15, 16, 17, 18, 19, 20, 21, 22, 23, 24, 25, 27, 28, 29, 30, 31, 32, 33, 34, 35, 37, 38, 39, 40, 41, 42, 43, 44, 45, 46, 47, 48, 49, 50, 51, 52, 53, 54, 55, 56, 57, 58, 60, 61, 62, 63, 64, 65, 66, 67, 68, 69, 70, 71, 72, 73, 74, 75, 76, 77, 78, 79, 81, 82, 83, 84, 85, 86, 87, 88, 89, 90, 91, 92, 93, 94, 95, 96, 97, 98, 99, 100, 101, 102, 103, 104, 105, 106, 107, 108, 109, 110, 111, 113, 114, 115, 116, 117, 118, 119, 120, 121, 122, 123, 124, 125, 126, 127, 128, 129, 130, 131, 132, 133, 134, 135, 136, 137, 138, 139, 140, 141, 142, 143, 145
Commercial	Nil
Industrial	Nil
Institutional	Nil
Open Space and Recreational	Nil
Agricultural Use	Nil
Forest and Hill	Nil
Water bodies	1
Transportation	3, 8, 26, 36, 59, 80, 112, 144
Proposed Road	Nil

Table 298: Salem LPA - Salem Corp. Ward - AH, Block - 26 - Schedule

Ward - AH, Block - 26	
Land Use	Survey Numbers
Residential	2, 3, 4, 5, 6, 7, 8, 9, 10, 11, 12, 13/1, 13/2, 14/1, 14/2, 14/3, 14/4, 14/5, 16, 17, 18, 19, 20, 21, 22, 23, 24, 25, 27, 28, 29, 30, 31, 32/1, 32/2, 33/1, 33/2, 34/1, 34/2, 35, 36, 37, 38/3, 40, 41, 42, 43, 44, 45, 46, 47, 48, 49, 50, 51, 52, 54, 55, 56, 57, 58, 59, 60, 61, 62, 63, 65, 66, 67, 69, 70/1, 70/2, 71, 72, 73, 74, 75, 76, 77, 78, 80, 81, 82/1, 82/2, 82/3, 83/1, 83/2, 85/2, 86, 87/3, 87/4, 87/5, 87/6, 87/7, 87/8, 87/9, 87/10, 88/1, 88/2, 89/1, 89/2, 90, 91, 93/1, 93/2, 93/3, 93/4, 93/5, 94, 95, 96/1, 96/2, 96/3, 96/4, 96/5, 98, 99, 100, 101/1, 101/2, 102/1 Part, 102/2, 102/3, 102/4, 102/5, 102/6, 102/7, 102/8, 102/9, 102/10, 102/11, 102/12, 102/13, 102/14, 102/15, 102/16, 103, 104, 105, 106, 107, 109, 111, 112, 113, 114, 115, 116, 117, 118, 119, 120, 121/1, 121/2, 122/1, 122/2, 122/3, 122/4, 122/5, 122/6, 122/7, 122/8, 125/1, 125/2, 125/3, 127, 128, 129, 130, 131, 132, 133, 134, 136, 137, 138, 139/1, 139/2, 139/3, 139/4, 140, 141, 142, 144, 145, 146, 147, 148, 149, 150, 151, 152, 154, 155, 156, 157 Part, 158, 159, 161, 162, 163, 164, 165/1, 165/2,

	166, 167, 168, 170, 171, 172, 173, 174, 175, 176/1 Part, 176/2 Part, 176/3, 177, 178 Part, 179 Part, 180, 181, 183, 184 Part, 185 Part, 186, 187 Part, 188 Part, 189/1, 189/3, 189/4, 189/5, 190, 191, 192, 193, 194, 195, 196/2, 196/3, 196/4, 196/5, 196/6, 196/7, 197, 198, 199, 200, 201, 202, 203, 204, 205, 206, 207, 208, 209, 210, 212, 213/1, 213/2, 215, 216/2, 217, 218/1 Part, 218/2, 218/3, 218/4, 218/5
Commercial	97/2, 97/3
Industrial	Nil
Institutional	Nil
Open Space and Recreational	Nil
Agricultural Use	38/1, 38/2, 38/4, 53 Part, 97/1, 102/1 Part
Forest and Hill	Nil
Water bodies	Nil
Transportation	1, 15, 26, 39, 53 Part, 64, 68, 79, 84, 85/1, 87/1, 87/2, 92, 102/1 Part, 108, 110, 123, 124, 126, 135, 143, 153, 157 Part, 160, 169, 176/1 Part, 176/2 Part, 178 Part, 179 Part, 182, 184 Part, 185 Part, 187 Part, 188 Part, 189/2, 196/1, 211, 214, 216/1, 218/1 Part
Proposed Road	Nil

Table 299: Salem LPA - Salem Corp. Ward - AH, Block - 27 - Schedule

Ward - AH, Block - 27	
Land Use	Survey Numbers
Residential	1, 2, 3, 4, 5, 6, 7, 8, 9, 10, 11, 12, 13, 14, 15, 16, 17, 18, 19, 20, 21, 22, 23, 24/2 Part, 25, 26, 27, 28, 29, 30, 32, 33, 34, 35, 36, 37 Part, 38 Part, 39, 40, 41, 42, 43, 44, 45, 46, 47, 48, 49, 50, 51, 52, 53, 54, 55, 56, 58, 60, 61, 62, 63, 64, 65, 66, 67, 68, 69, 70, 71, 72, 73, 74, 75, 76, 77, 78, 79, 80, 81, 82, 83, 84, 85, 86, 87, 88, 89, 90, 91, 92, 94, 95, 96, 97, 98, 99, 100, 101, 102, 104, 105, 106, 107, 108, 109, 110, 111, 112, 113, 116, 117, 118, 119, 120, 121, 122, 123, 124, 125, 126, 127, 128, 129, 130, 131, 132, 133, 134, 135, 136, 137, 138, 139, 140, 141, 142, 143, 144, 145, 146, 147, 148, 149, 150, 153, 154, 156, 157, 158, 159, 161, 163, 164, 165, 166, 168, 169, 170, 172 Part, 174, 175, 177, 178, 179, 180, 181, 182, 183, 184, 185, 186, 187, 188, 189, 190, 191, 192, 193, 195, 196, 198/1, 198/2, 199/1, 199/2 Part, 200, 201 Part, 203, 204, 205, 206, 207, 208, 209, 210, 212, 213, 214, 215, 216, 217, 218, 219, 220, 221, 222, 223, 224, 225 Part, 226 Part, 227, 228, 229/1, 229/2, 230/1, 230/2, 231, 233, 234, 235, 236, 237 Part, 238, 239, 240, 241, 242, 243, 244, 245, 246, 247, 248, 249, 250, 251, 252, 253, 255, 256, 257, 258, 259, 260, 261, 262, 263, 264, 265, 266, 267, 270, 271/1, 271/2, 272, 273, 274, 275, 276, 277, 278, 279, 281, 282, 283, 284, 285, 286, 287, 288, 289,

	291/2, 293, 294, 295/1, 295/2 Part, 296, 298/1, 298/2, 298/3, 299/2, 300/1, 300/2, 301, 302/1 Part, 302/2 Part, 302/3 Part, 302/4, 302/5, 303/1, 303/2 Part, 303/3, 304, 305, 306, 307, 308, 309, 310, 311, 312, 313, 314, 315, 316
Commercial	172 Part, 295/2 Part
Industrial	Nil
Institutional	38 Part, 199/2 Part, 303/2 Part
Open Space and Recreational	Nil
Agricultural Use	24/1, 24/2 Part, 59, 160, 268, 269
Forest and Hill	Nil
Water bodies	Nil
Transportation	31, 37 Part, 57, 93, 103, 114, 115, 151, 152, 155, 162, 167, 171, 173, 176, 194, 197, 201 Part, 202, 211, 225 Part, 226 Part, 232, 237/1, 237/2, 254, 280, 290/1, 290/2, 291/1, 292, 295/2 Part, 297, 299/1, 302/1 Part, 302/2 Part, 302/3 Part
Proposed Road	Nil

Table 301 Salem LPA - Salem Corp. Ward - AJ, Block - 1 - Schedule

Ward - AJ, Block - 1	
Land Use	Survey Numbers
Residential	1/1 Part, 3 Part, 5 Part, 6, 7/1A, 7/1B, 7/2, 7/3A, 7/3B, 7/5, 7/6, 7/7, 7/8, 7/9, 7/10, 7/11, 7/12, 7/13A, 7/13B, 7/14A, 7/14B, 7/16A, 7/16B, 7/16C, 7/16D, 7/16E, 7/16F, 7/16G, 7/16H, 7/16I, 7/16J, 7/16K, 7/16L, 7/16M, 7/17A, 7/17B, 7/17C, 7/17D, 7/17E, 7/17F, 7/17G, 7/17H, 7/17I, 7/17J, 7/17K, 7/17L, 7/17M, 7/17N, 7/17O, 7/17P, 7/17Q, 7/17R, 7/18A, 7/18B, 7/18C, 7/18D, 7/18E, 7/18F, 7/18G, 7/18H, 9, 13, 14, 15, 16, 18, 19, 20, 21, 22, 23, 24, 25, 26, 27, 28, 29, 30, 31, 32, 33, 34, 35, 36, 37, 38, 39, 40, 41, 42, 43, 44, 45, 46, 47, 48, 49, 50, 51, 52, 54, 55, 56, 57, 58, 59, 60, 62, 63, 64, 65, 66, 67, 68, 69, 70, 71, 72, 73, 74, 75, 76, 77, 79, 80, 81, 82, 84, 85, 86, 87, 88, 89, 90, 91, 92, 93, 94, 95, 96, 97, 98, 99, 100, 101, 102, 103, 104, 105, 106, 111, 112, 113, 114, 115, 116, 117, 118, 119, 120, 121, 122, 123, 124, 125, 126, 127, 128, 129, 131, 132, 133, 134, 135, 136, 137, 138, 139, 140, 141, 142, 144, 145, 146, 147, 148, 149, 150, 151, 152, 153, 154, 155, 156, 157, 158, 160, 161, 162, 163, 166, 167, 168, 169, 170, 171, 172, 173, 174, 175, 176, 177, 178, 179, 180, 184, 185, 186, 187, 188, 189, 191, 192, 193, 195, 196, 197, 199, 200, 201, 202, 203, 204, 205, 206, 207, 208, 209, 210, 211, 212, 213, 214, 215, 216, 218
Commercial	1/1 Part, 17, 164, 165, 198
Industrial	Nil
Institutional	3 Part, 11/1

Open Space and Recreational	Nil
Agricultural Use	Nil
Forest and Hill	Nil
Water bodies	Nil
Transportation	1/1 Part, 1/2, 1/3, 1/4, 2/1, 2/2, 2/3, 2/4, 3 Part, 4, 5 Part, 7/4, 7/15, 8, 10, 11/2, 12, 53, 61, 78, 83, 107, 108, 109, 110, 130, 143, 159, 181, 182, 183, 194, 217
Proposed Road	Nil

Table 302: Salem LPA - Salem Corp. Ward - AJ, Block - 2 - Schedule

Ward - AJ, Block - 2	
Land Use	Survey Numbers
Residential	1/2B, 1/2C, 1/2D1, 1/2D2, 1/2E, 1/2F1, 1/2F3, 1/2F4, 2/2A, 2/2B, 3/2A1, 3/2A2, 3/2B, 3/2C1, 3/2C2, 3/2C3, 3/2C4, 5/2A, 5/2B, 5/2C, 5/2D, 6/1, 6/2A, 7 Part, 7/2A, 7/2AA, 7/2AB, 7/2AC1 Part, 7/2AC2, 7/2AE, 7/2AF, 7/2AG, 7/2AI, 7/2B, 7/2C, 7/2D, 7/2E, 7/2F, 7/2G, 7/2H, 7/2I, 7/2J, 7/2K, 7/2L, 7/2M, 7/2N, 7/2Q, 7/2R, 7/2S, 7/2T, 7/2U, 7/2V, 7/2W, 7/2X, 7/2Z, 8/1, 8/2, 8/3, 8/4, 8/5, 8/6, 8/7, 8/8, 8/9, 8/10, 8/11, 8/12, 8/13, 9/1A, 9/1B, 9/1C, 9/1D, 9/1E, 9/1F, 9/1G, 9/1H, 9/1I, 9/1J, 9/1K, 9/1L, 9/2A, 9/2B, 9/2C, 9/2D, 9/2E, 9/2F, 9/4A, 9/4B, 9/4C, 9/4D, 9/4E, 9/4F, 9/4G, 9/4H, 9/4I, 9/4J, 9/4K, 9/4L, 9/4M, 9/4N, 9/4O, 9/4P, 9/4Q, 9/6A, 9/6B, 9/6C, 9/6D, 9/6E, 9/6F, 9/6G, 9/6H, 9/6I, 9/6J, 9/6K, 10/1A, 10/1B, 10/1C, 10/1D, 10/1E, 10/1F, 10/1G, 10/1H, 10/1I, 10/2A, 10/2B, 10/2C, 10/2D, 10/2E, 10/2F, 10/2G, 10/2H, 10/2I, 10/3B1 Part, 10/3C1, 10/3C2, 12/2, 13 Part, 14/4 Part, 15/1, 15/2, 16 Part, 16/2B1, 16/2B3 Part, 16/2B5, 16/2B6, 16/2B7, 16/2B10, 16/2B11A, 16/2B12, 16/3, 16/4B1, 16/4B4, 16/4B5, 16/4B6 Part, 16/4B7A Part, 16/4B7B, 16/4B9, 16/4B11, 16/4B12, 16/4B13, 16/21, 16/22, 16/23, 16/24, 16/25, 16/26, 16/27, 16/28, 16/30, 16/31, 16/32, 16/33, 16/34, 17 Part, 17/2A3, 17/2AB, 17/2AC, 17/2AD, 17/2AE, 17/2AF, 17/2AG, 17/2AH, 17/2AK, 17/2AL, 17/2AM, 17/2AN, 17/2AO, 17/2AP, 17/2AQ, 17/2AR, 17/2B1, 17/2B2, 17/2B3, 17/2B4, 17/2B5, 17/2C, 17/2D, 17/2E, 17/2F, 17/2G, 17/2H1, 17/2H2, 17/2H3, 17/2H4, 17/2H5, 17/2H6, 17/2I, 17/2J, 17/2L, 17/2M, 17/2N, 17/2O, 17/2Q, 17/2W, 17/2X, 17/2Y, 17/2Z1, 17/2Z2, 17/2Z3, 18/1, 18/2, 18/3, 18/4, 18/5, 18/6, 18/7, 19/2A1, 19/2A2, 19/2A4, 19/2A5, 19/2B1, 19/2B2, 19/2B3, 19/2B4, 19/2C, 19/2D, 19/2E, 19/2F1, 19/2F2, 19/2F3, 19/2F4, 19/2G, 19/2H1, 19/2H2, 19/2I, 19/2J, 20/1, 20/2A, 20/2B, 20/2C, 20/2D, 20/2E, 20/2F, 20/3, 35, 38, 39, 40, 41, 42, 43, 44, 45, 46, 47, 48, 49, 54, 55, 56, 57, 58, 59, 60, 61, 62, 63, 64, 65, 66, 67, 68, 69, 71, 73, 74, 75, 76, 77, 78, 79, 80, 81, 82, 83, 84, 85, 90, 91

Commercial	1/2F2, 3/C25, 7/2AC1 Part, 10/3B1 Part, 10/3B2, 10/3D, 12/3, 13 Part, 16/2B3 Part, 16/2B11B, 16/4A, 16/4B6 Part, 16/4B7A Part, 16/4B10, 17/2P
Industrial	Nil
Institutional	11/1 Part
Open Space and Recreational	14/2, 17/2AI
Agricultural Use	Nil
Forest and Hill	Nil
Water bodies	Nil
Transportation	1/1, 1/2A, 2/1, 3/1, 4/1, 4/2, 5/1, 5/2E, 6/2B, 6/2C, 7/1, 7/2AC1 Part, 7/2AD, 7/2O, 7/2P, 7/2Y, 8/14, 9/3, 9/5, 10/3A, 11/1 Part, 11/2, 12/1, 14/1, 14/3, 14/4 Part, 15/3, 16/2A, 16/2B2, 16/2B3 Part, 16/2B4, 16/2B8, 16/4B2, 16/4B3, 16/4B8, 16/4B14, 16/29, 17/1, 17/2AJ, 17/2K, 17/2R, 17/2S, 17/2T, 17/2U, 17/2V, 18/8, 19/1, 36, 37, 50, 51, 53, 70, 72
Proposed Road	Nil

Table 303: Salem LPA - Salem Corp. Ward - AJ, Block - 3 - Schedule

Ward - AJ, Block - 3	
Land Use	Survey Numbers
Residential	1 Part, 2/1 Part, 2/2 Part, 2/2A, 2/2B, 3/1 Part, 3/2, 4, 7, 8/1 Part, 17/2, 18, 23/1B, 23/2, 24, 25/1, 25/2, 26/1A, 26/1B, 27/1, 27/2, 29/3, 31/2, 32/1, 32/2, 33, 34, 36, 37/1, 37/2, 38, 39/2, 45, 46, 47, 48, 49, 50, 51/1, 51/2, 52, 53, 54, 55
Commercial	2/1 Part, 2/2 Part, 3/1 Part, 5, 6, 9, 10/1, 10/2, 10/3, 11, 12/1, 12/2, 13, 14, 15/1, 15/2, 16/1, 16/2, 17/1, 21, 22, 23/1A, 40, 41, 42, 43/1, 43/2, 44
Industrial	Nil
Institutional	1 Part, 8/1 Part, 19 Part, 20 Part, 28/1, 28/2, 29/1, 29/2, 30, 56 Part
Open Space and Recreational	Nil
Agricultural Use	Nil
Forest and Hill	Nil
Water bodies	Nil
Transportation	8/2, 19 Part, 20 Part, 35, 39/1, 56 Part
Proposed Road	Nil

Table 304: Salem LPA - Salem Corp. Ward - AJ, Block - 4 - Schedule

Ward - AJ, Block - 4	
Land Use	Survey Numbers
Residential	1, 3, 4, 5, 6, 7, 8, 9, 10, 11, 12, 13/1, 13/2, 14, 15, 19, 20, 21, 22, 23, 24, 25, 26, 27, 28, 29, 30, 31, 32, 33, 34, 35, 36, 37, 38, 39, 40/1, 40/2, 40/3, 40/4, 41/1, 41/2, 42/1, 42/2, 43, 44/1, 44/2, 45, 47, 48, 49, 50, 51, 53, 54, 55, 56, 57, 58, 59, 60, 61, 62, 63, 64, 65, 67, 68, 69, 70, 71, 72, 73, 74, 75, 76, 77, 79, 80, 81, 82, 83, 84, 85, 86, 89, 90, 91, 92, 93, 94, 95, 96, 97, 98, 99, 100, 101, 102, 103, 104, 105, 106, 107, 108, 109, 110, 111, 112, 113, 114, 115, 116, 117, 122, 123, 124, 125, 126, 127, 128, 129, 130, 131, 132, 133, 134, 141, 778
Commercial	16, 17, 18
Industrial	Nil
Institutional	2
Open Space and Recreational	Nil
Agricultural Use	Nil
Forest and Hill	Nil
Water bodies	Nil
Transportation	46, 52, 66, 87, 88, 118, 119, 120, 135/1, 135/2, 135/3
Proposed Road	Nil

Table 305: Salem LPA - Salem Corp. Ward - AJ, Block - 5 - Schedule

Ward - AJ, Block - 5	
Land Use	Survey Numbers
Residential	1, 2, 3, 4/1, 4/2, 5, 6, 7, 8, 9, 10, 11, 12, 13, 14, 15, 16, 19, 20, 21, 22, 23, 24, 25, 26, 27, 28, 29, 30, 31, 32, 33, 34, 35, 36, 37, 38, 39, 40, 41, 43, 44, 45/1, 45/2, 46, 47, 48, 49, 51, 52, 53, 55, 56, 57, 58, 59, 60, 61, 62, 63, 64, 65, 66, 67, 68, 69, 70, 71, 72, 73, 75, 76, 77, 78, 79, 80, 81, 82, 83, 84, 86, 87, 88, 89, 90, 91, 92, 93, 94, 95, 96, 97, 98, 99, 100, 101, 102, 103, 104, 105, 106, 107, 108, 109, 110, 111, 112, 113, 114, 115, 116, 117, 118, 119, 120, 121, 122, 123, 124, 125, 128, 129, 130, 131, 132, 133, 134, 135, 136, 137, 138, 139, 140, 141, 142, 144, 145, 146, 147, 148, 149, 150, 151, 152, 153, 154, 155, 156, 157, 158, 159, 160, 161, 162, 165, 166, 167, 168, 169, 170, 171, 172, 173, 174, 175, 176, 177 Part, 181, 182, 183, 184, 185
Commercial	Nil
Industrial	Nil
Institutional	17, 164

Open Space and Recreational	Nil
Agricultural Use	177 Part, 178, 179
Forest and Hill	Nil
Water bodies	Nil
Transportation	18, 42, 50, 54, 74, 126, 127, 143, 163, 177 Part, 180
Proposed Road	Nil

Table 306: Salem LPA - Salem Corp. Ward - AJ, Block - 6 - Schedule

Ward - AJ, Block - 6	
Land Use	Survey Numbers
Residential	1, 2, 3, 4, 5, 6, 7, 8, 9, 10, 11, 12, 14, 15, 16, 17, 18, 19, 20, 21, 22, 23, 24, 25, 26, 27, 28, 29, 30, 31, 32/1, 32/2, 32/3, 33/1, 33/2, 34/1, 34/2, 35/1, 35/2, 35/3, 36, 37/1, 37/2, 37/3, 38/1, 38/2, 38/3, 39/1, 39/2, 39/3, 40/1, 40/2, 41, 42, 43, 44, 45, 46, 47, 48, 49, 50, 51, 52, 53/1, 53/2, 54/1, 54/2, 55/1, 55/2, 56/1, 56/2, 57/1, 57/2, 58/1, 58/2, 59/1, 59/2, 60, 61/1, 61/2, 62, 63, 64/1, 64/2, 65, 66/1, 66/2, 68, 69, 70, 71, 72, 73, 74, 75, 76, 77, 78, 79, 80, 81, 82, 83, 84, 85, 86, 87, 88, 89, 90, 91, 92, 93, 94, 95, 96, 97, 98, 99, 100, 101, 102, 103, 104, 105, 106, 107, 108, 109, 110, 111, 112, 113, 114, 115, 116, 117, 118, 119, 120, 121, 122, 123, 124, 125, 126, 127, 128, 129, 130, 131, 132, 133, 134, 135, 136, 137, 138, 139, 140, 141, 142, 143, 144, 145
Commercial	Nil
Industrial	Nil
Institutional	Nil
Open Space and Recreational	Nil
Agricultural Use	Nil
Forest and Hill	Nil
Water bodies	Nil
Transportation	13, 67, 146/1, 146/2, 147
Proposed Road	Nil

Table 307: Salem LPA - Salem Corp. Ward - AJ, Block - 7 - Schedule

Ward - AJ, Block - 7	
Land Use	Survey Numbers
Residential	2/2A, 2/2B, 2/2C, 2/2D, 3/1, 3/2, 4/1A, 4/1B, 4/1C, 4/2A, 4/2B, 4/2C, 4/2D, 4/2E, 4/2F, 4/3, 4/4, 8/1, 8/2, 9/1, 9/2, 10, 11, 12/1, 12/2A, 12/2B, 12/2C, 13, 14/1, 14/2, 14/3, 14/4, 15, 16, 17, 18/1, 18/2, 19, 20, 21, 22, 23, 24, 25,

	26/1, 26/2, 27/1, 27/2, 28, 29, 30/1, 30/2, 30/3, 32, 33, 34, 35/1, 35/2, 36/1, 36/2, 37/1, 37/2, 38/1, 38/2, 39, 40, 41/1, 41/2, 41/3, 41/4, 41/5, 42/1, 42/2, 42/3, 42/4, 44, 45/1, 46/1, 46/2, 47/1, 47/2, 47/3, 47/4A, 49/1, 49/2, 50/1, 50/2, 51, 52/1, 52/2, 52/3, 53/1, 53/2, 55/1, 55/2, 55/3, 55/4, 56/1, 56/2, 57, 58, 59, 60/1, 60/2, 61/1A1, 61/1A2, 61/1A3, 61/1A4, 61/1A5, 61/1A6, 61/1B1, 61/1B2, 61/1B3, 61/1C, 61/1D, 61/1E, 61/2, 61/3, 61/4A, 61/4B, 61/5, 62, 63, 64/1, 64/2, 65, 66/1, 66/2, 67, 68, 69/1, 69/2, 69/3, 69/4A, 69/4B, 69/4C, 69/4D, 71, 72, 73/1, 73/2A, 73/2B, 74, 76, 77, 78/1, 78/2, 79, 80/1, 80/2, 81, 82, 83/1, 83/2, 83/3, 84/1, 84/2, 85, 88, 89/1, 89/2, 90/1, 90/2, 90/3, 91, 92/1A, 92/1B, 92/2, 92/3A, 92/3B, 92/3C, 94/1, 94/2, 94/2A, 94/2B, 94/2C, 94/2E, 94/3A, 94/3B, 94/3C, 94/3D, 94/3E, 94/3F, 94/4A, 94/4B, 94/4C, 94/4D, 95/1, 95/2, 95/3, 97, 98, 99/1, 99/2, 100/1, 100/2, 101/1, 101/2, 101/3, 101/4, 101/5, 102/1, 102/2, 103/5, 104/1, 104/2, 104/3, 104/4, 105, 106, 107, 108, 109, 110, 111/1, 111/2, 111/3, 112/1, 112/2, 112/3
Commercial	Nil
Industrial	Nil
Institutional	6, 75, 103/3
Open Space and Recreational	Nil
Agricultural Use	Nil
Forest and Hill	Nil
Water bodies	Nil
Transportation	1, 2/1, 5, 7, 31/1, 31/2, 43, 45/2, 46/3, 47/4B, 48, 54, 70, 86, 87, 93, 95/4, 96, 103/1, 103/2, 103/4
Proposed Road	Nil

Table 308: Salem LPA - Salem Corp. Ward - AJ, Block - 8 - Schedule

Ward - AJ, Block - 8	
Land Use	Survey Numbers
Residential	3/1A, 3/1B, 3/2A, 3/2B, 3/2C, 3/2D, 3/2E, 4/1, 4/2, 4/3, 5/1, 5/2, 5/3, 6, 7/1, 7/2, 7/3, 7/4, 7/5, 8/1, 8/2, 9/1, 9/2, 9/3, 9/4, 9/5, 10/1, 10/2, 11/1, 11/2A, 11/2B, 11/3, 11/4, 12, 13/1, 13/2, 13/3, 13/4, 14/1, 14/2, 15, 16, 17, 18/1, 18/2, 19/1, 19/2, 20, 21, 22, 23/1, 23/2, 24, 25/1, 25/2, 27/1, 27/2, 27/3, 27/4, 28, 29/1, 29/2, 29/3, 30, 31/1, 31/2, 31/3, 31/4, 34, 35/1, 35/2, 35/3, 36/1, 36/2, 37/1, 37/2, 37/3, 37/4, 37/5, 38, 39, 40/1, 40/2, 41, 43, 44/1A, 44/1B, 44/2A, 44/2B, 45/1A, 45/1B, 45/1C, 45/1D, 45/2A, 45/2B, 46, 47, 48/1, 48/2, 48/3, 48/4, 48/5, 48/6, 48/7, 49, 50, 51, 52, 53/1, 53/2, 54/1, 54/2, 54/3A, 54/3B, 55/1A, 55/1B, 55/2, 56, 57/1, 57/2, 57/3, 58/1, 58/2, 59, 60/1, 60/2, 60/3, 61, 62/1A, 62/1B, 62/2, 62/3A, 62/3B, 62/3C, 62/4A,

	62/4B, 62/4C, 62/4D, 62/4E, 62/4F, 62/4G, 62/4H, 62/4I, 62/4J, 62/4K, 64/1, 64/2, 65, 66/1A, 66/1B, 66/2A, 66/2B, 67/1, 67/2, 67/3, 68/1, 68/2, 68/3, 69/1A, 69/1B, 69/2A, 69/2B, 69/2C, 69/2D, 70/1, 70/2, 71, 72/1, 72/2, 73/1, 73/2, 73/3, 75/1, 75/2, 76, 77/1, 77/2, 78, 79, 80, 82/1, 82/2, 83/1, 83/2, 84/2A, 84/2B, 84/2C, 84/2D, 85/1, 85/2, 85/3, 87/1A, 87/1B, 87/1C, 87/1D, 87/2, 88/1, 88/2, 88/3, 89, 92/1A, 92/1B, 92/2, 93/1, 93/2, 93/3, 94, 95, 96, 97, 98, 99, 100, 101, 103, 104/1, 104/2, 104/3, 105, 106/1, 106/2, 107, 109, 110/1, 110/2, 111, 112/1, 112/2, 113, 114, 115, 116, 118/1, 118/2, 118/3, 120/1, 120/2, 121, 122, 124, 125/1, 125/2, 125/3, 125/4, 126/1, 126/2, 127, 128, 129, 130, 131/1, 133/1, 133/2, 134/1, 134/2, 135, 136, 137, 138, 139/1, 139/2A, 139/2B, 139/2C, 139/2D, 139/2E, 139/2F, 140, 141/1, 141/2A, 141/2B, 141/3, 142/1A, 142/1B, 142/2A, 142/2B Part
Commercial	102/1, 102/2, 102/3, 102/4, 123/1A, 123/1B, 131/2, 131/3, 142/2B Part
Industrial	Nil
Institutional	Nil
Open Space and Recreational	Nil
Agricultural Use	Nil
Forest and Hill	Nil
Water bodies	Nil
Transportation	1, 2, 26, 32, 33/1, 33/2, 42, 63, 74/1, 74/2, 81, 84/1, 86, 90, 91, 108, 117, 119, 123/2, 132
Proposed Road	Nil

Table 309: Salem LPA - Salem Corp. Ward - AJ, Block - 9 - Schedule

Ward - AJ, Block - 9	
Land Use	Survey Numbers
Residential	1/1, 1/2A, 1/2B, 1/2C, 2, 3/1, 3/2, 4/1, 4/2, 4/3A, 4/3B, 6/1, 6/2A, 6/2B, 6/2C, 7, 8/1, 8/2, 9, 11/2A, 11/2B, 12/1, 12/2, 12/3, 13, 14, 15 Part, 16/1, 16/2A, 16/2C, 16/3A, 16/3C, 16/4, 16/5A, 16/5B, 16/5C, 16/5D, 16/5E, 16/5F, 16/5H, 16/5I, 16/5J, 16/7A, 16/7B, 16/7C, 16/7D, 17/1, 17/2, 18/1, 18/2, 19, 20/2A, 20/2B1, 20/2B2, 20/2B3, 20/2C, 21/2A, 22/2, 23/1A, 23/1B, 23/2A, 23/2B, 23/3B, 23/3C, 23/3D, 25, 26/1, 26/2, 27/1, 27/2, 28/1, 28/2, 30/1, 30/2, 31, 35/2B, 53 Part, 54/2 Part, 55/1C, 55/2B, 56/1A, 56/1B, 56/2, 57, 58/2, 59/1, 59/2, 59/3, 60/1, 60/2B, 60/3B, 63, 66/1, 66/2, 66/3, 66/4, 67, 68, 69, 70/1, 70/2, 70/3, 71, 72, 73/1, 73/2A, 73/2B, 74/1, 74/2, 74/3, 74/4, 75/1, 75/2, 75/3, 75/4, 75/5, 76/1, 76/2, 76/3, 76/4, 77/1, 77/2, 78/1, 78/2, 80/1, 80/2, 80/3, 81/1, 81/2, 82 Part, 82/2, 83/1, 83/2, 85/1, 85/3, 85/4, 86, 87, 88/1, 88/2, 88/3, 89/1, 89/2, 90/1, 90/2, 91/1, 91/2,

	92/1, 92/2, 92/3, 93/1, 93/2, 93/3, 93/4, 93/5, 93/6, 94/1, 94/2, 95, 96, 97, 98, 99, 100/1, 100/2, 100/3, 100/4, 100/5, 100/6
Commercial	15 Part, 16/8, 16/9, 23/3A, 32/2, 33/2, 34/1, 34/2, 35/2A, 35/2C, 35/2D, 35/2E, 36/2A, 36/2B, 36/2C, 36/2D, 37/2A, 37/2B, 38/2A, 38/2B, 38/2C, 38/2E, 38/2F, 40, 41/1, 41/2, 42, 43, 44, 45/1, 45/2, 46, 47/1, 47/2, 48, 49, 50, 51, 53 Part, 54/2 Part, 60/2A, 60/3A
Industrial	Nil
Institutional	55/1A, 55/1B, 55/2A, 61, 62/1, 62/2
Open Space and Recreational	Nil
Agricultural Use	Nil
Forest and Hill	Nil
Water bodies	Nil
Transportation	5, 10/1, 10/2, 11/1, 16/2B, 16/3B, 16/5G, 16/6A, 16/6B, 16/6C, 16/6D, 16/6E, 20/1, 21/1, 22/1, 24, 29, 32/1, 33/1, 35/1, 36/1, 37/1, 38/1, 39, 52, 54/1, 58/1, 64, 65, 79, 84, 101/1, 101/2
Proposed Road	Nil

Table 310: Salem LPA - Salem Corp. Ward - AJ, Block - 10 - Schedule

Ward - AJ, Block - 10	
Land Use	Survey Numbers
Residential	2/1, 3/1, 4/1, 5/1A, 5/1B, 5/1C, 6/1A, 6/1B, 6/1C, 7/1A, 7/1B, 7/1C, 7/1D, 8/1A, 8/1B, 8/1C, 9/1, 10/1A, 10/1B, 10/1C, 10/1D, 11/1, 12/1A, 12/2A, 13/1, 14/1, 15/1A, 15/1B, 15/1C, 15/1D, 16 Part, 16/1A1, 16/1A2, 16/1A3, 16/1A4, 16/1B2, 16/1B3, 17/1A, 18/1A, 18/2A, 19/1, 20/1, 21/1, 22/1, 23/1A, 23/1B, 24/1A, 24/2A, 24/3A1, 24/3A2, 24/3A3, 25/1, 26/1, 27/1, 28/1, 29/1B, 29/1C, 29/1D, 30/1A, 30/2A, 33, 34/1, 34/2 Part, 35/1, 35/2 Part, 35/3, 36 Part, 37, 39/1A, 39/1B, 39/2A, 39/2B, 39/3A, 39/3B, 39/3C, 39/3D, 40/1, 40/2A, 40/2B, 40/3A, 40/3A1, 40/3B, 40/3C, 40/3D2, 40/3E, 40/3F, 41/1, 41/2A, 41/2B, 41/2C, 41/3, 41/4, 41/5, 41/6, 42/1, 42/2, 43, 44/1, 44/2A, 44/2B, 44/2C, 44/2D, 45, 46, 47/1, 47/2, 47/3, 48/1, 48/2, 48/3, 49/1A, 49/1B, 49/1C, 49/2A, 49/2B, 49/3, 51, 52/1, 52/2, 53/1, 53/2, 53/3, 54, 55/1, 55/2, 56/1, 56/2A, 56/2B, 57, 58, 59, 60, 61, 62, 63, 64, 65/1, 65/2, 65/3, 66/1, 66/2, 67, 68, 69, 70, 71/1, 71/2, 72/1, 72/2, 73/1, 73/2, 73/3, 73/4, 74, 75/1, 75/2, 75/3A, 75/3C, 81, 82, 83/1, 83/2, 84, 85, 86, 87, 88, 89, 91, 92, 93, 94, 95, 96, 97, 98, 99, 100, 101/1, 101/2, 102, 103, 104, 105, 106, 107, 110, 111/1, 111/2, 112, 113, 114, 115, 116, 117, 118/1, 118/2, 119/1A, 119/1B, 119/1C, 119/1D, 119/2A, 119/2B, 120/1, 120/2, 120/3, 121, 122/1, 124, 125, 126/1, 126/2, 126/3, 127/1, 127/2, 129, 130/1A, 130/1B, 130/1C, 130/1D, 130/2A, 130/2B, 130/3A, 130/3B, 130/4,

	130/5, 131, 132, 133, 134/1, 134/2, 135, 136/1, 136/2, 137, 138, 139/1, 139/2, 140/1, 141/2, 141/3A, 141/3B, 141/3C, 141/4
Commercial	16/1D, 16/2, 34/2 Part, 35/2 Part, 36 Part, 79, 90, 141/1
Industrial	Nil
Institutional	76, 77/1A, 77/1B, 77/1C, 77/2, 78, 122/2, 123, 142
Open Space and Recreational	Nil
Agricultural Use	Nil
Forest and Hill	Nil
Water bodies	Nil
Transportation	1, 2/2, 3/2, 4/2, 5/2, 6/2, 7/2, 8/2, 9/2, 10/2, 11/2, 12/1B, 12/2B, 13/2, 14/2, 15/1E, 15/2, 16/1A5, 16/1B1, 16/1B4, 17/2, 18/1B, 18/2B, 19/2, 20/2, 21/2, 22/2, 23/1C, 23/2, 24/1B, 24/2B, 24/3B, 25/2, 26/2, 27/2, 28/2, 29/1A, 29/2, 30/1B, 30/2B, 31/1, 31/2, 32/1, 32/2, 32/3, 38, 50, 65/5, 72/3, 75/3B, 80, 108, 109, 128, 140/2
Proposed Road	Nil

Table 311: Salem LPA - Salem Corp. Ward - AJ, Block - 11 - Schedule

Ward - AJ, Block - 11	
Land Use	Survey Numbers
Residential	1/1A Part, 1/1C, 1/2A, 1/2B, 1/2C, 1/2D1, 1/2D2, 1/2E1, 1/2E2, 1/2E3, 1/2F, 1/2G, 1/2H, 3/2, 4/1, 6/1A Part, 6/1D, 6/1E, 6/2A Part, 6/2D, 6/2E, 6/3C, 6/3D, 6/3E, 6/3F, 6/4A Part, 6/4B, 6/4C, 6/4E, 6/4F, 6/4G, 6/5A Part, 6/5B, 6/5C, 6/5D, 6/5E, 6/5G, 6/5H, 6/5I, 6/5J, 6/6A, 6/6B1 Part, 6/6B2, 6/6B3, 6/6B4, 6/6B5, 6/6B7, 6/6B8, 6/6B10, 6/6B11, 6/6B12, 6/6B13, 6/7A, 6/7B Part, 6/7C, 6/7D, 6/7E, 6/7F, 6/7H, 7/6, 7/7, 7/8, 7/9A, 7/9B, 7/9C, 7/9D, 7/10, 7/11, 7/12 Part, 8/1A, 8/1B, 8/1C, 8/1D, 8/2D, 8/2E, 8/2L, 8/3D, 8/3E, 23/1A2 Part, 23/1A2B Part, 23/1A2C Part, 23/1AA, 23/1AB, 23/1AC, 23/1AD, 23/1AE, 23/1AF1, 23/1AF2, 23/1AF3, 23/1AG, 23/1AH, 23/1AI1, 23/1AI2, 23/1AI3, 23/1AJ, 23/1AK, 23/1AM1, 23/1AM2, 23/1AM3, 23/1AN1, 23/1AN2, 23/1AN3, 23/1AQ, 23/1AR, 23/1AS, 23/1AT1, 23/1AT2, 23/1AV, 23/1AW, 23/1AY, 23/1AZ, 23/1B1 Part, 23/1BA Part, 23/1BC, 23/1BD1, 23/1BD2, 23/1BD3, 23/1BD4, 23/1BD5, 23/1BD6, 23/1BD7, 23/1BE, 23/1BF1 Part, 23/1BF2 Part, 23/1BF5 Part, 23/1BF6 Part, 23/1BF7 Part, 23/1BF8, 23/1BF9 Part, 23/1BG Part, 23/1BH, 23/1BI, 23/1BJ, 23/1BK, 23/1BL, 23/1BM, 23/1BN, 23/1BO, 23/1BP, 23/1BQ, 23/1BR, 23/1BS1, 23/1BS2, 23/1BT1, 23/1BT2, 23/1BT3, 23/1BU, 23/1BV, 23/1BW, 23/1BX2, 23/1BX3, 23/1BX4, 23/1BX5, 23/1BY, 23/1D1, 23/1D2, 23/1D3, 23/1D4, 23/1D5, 23/1D6, 23/1D7, 23/1D8A, 23/1D8B, 23/1D9, 23/1D10, 23/1D11, 23/1D12, 23/1D12B, 23/1E1, 23/1E2, 23/1E3, 23/1F1, 23/1F2, 23/1G,

	23/1H, 23/1I, 23/1J, 23/1K, 23/1N, 23/1O1, 23/1P, 23/1Q1, 23/1Q2, 23/1Q3, 23/1Q4, 23/1S, 23/1T, 23/1U, 23/1V, 23/1W, 23/1X, 23/1Y1, 23/1Y2, 23/1Z1, 23/1Z2, 23/2A, 23/2B, 23/2C, 23/2D, 23/2E, 23/2F, 23/2G, 23/2H, 23/1O2, 23/ (1AP,1AO), 23/ (1BU2,1BU3), 23/ (1L,1M), 24/1A, 24/1B, 24/2, 24/3, 24/5, 25/1A, 25/1B1, 25/1C1, 25/2 Part, 25/3 Part, 25/4 Part, 29/1A2, 29/1A3, 29/1A4, 29/1A5, 29/1A6, 29/1A7, 29/1A8, 29/1A9 Part, 29/1A10, 29/1A11, 29/1A12, 29/1A13, 29/1A26, 29/1A27, 30 Part, 31/4, 31/5, 31/6, 31/7, 31/8, 31/9, 31/10, 31/11, 33/1A, 33/1AA, 33/1AB, 33/1AC1, 33/1AC2, 33/1AD, 33/1AE, 33/1AF, 33/1AG, 33/1AH, 33/1AI, 33/1AJ, 33/1AK, 33/1AL, 33/1AM, 33/1AN1, 33/1AN2, 33/1AP1, 33/1AP2, 33/1AQ, 33/1AR1, 33/1AR2, 33/1AR3, 33/1AR4, 33/1AS, 33/1AT, 33/1AU, 33/1B, 33/1C, 33/1D, 33/1E, 33/1F4, 33/1G, 33/1I, 33/1J1, 33/1J2, 33/1K1, 33/1K2, 33/1L, 33/1M, 33/1N1, 33/1N2, 33/1O, 33/1P, 33/1Q1, 33/1Q2, 33/1R, 33/1S1, 33/1S2, 33/1S3, 33/1S4, 33/1S5, 33/1T, 33/1U, 33/1V, 33/1W1, 33/1W2, 33/1X, 33/1Y, 33/1Z1, 33/1Z2, 33/2A, 33/2B, 33/3, 33/3B1, 33/3B2, 33/3B3, 33/3B4, 33/3B5, 33/4A, 33/4B, 33/4C, 33/5A, 33/5B, 33/5C, 33/5D, 33/5E, 33/6, 33/7B, 33/7C, 33/8A1, 33/8A2, 33/9C1, 33/9C2, 33/9C3, 33/10B1, 33/10B2, 33/10B3, 33/10B4, 33/10B5, 33/10B6, 33/10B7, 33/11B, 33/12B, 33/12C1, 33/12C2, 33/13C1, 33/13C2, 33/14B, 33/14C1, 33/14C2, 33/15B1, 33/15B2, 33/15B3, 33/15B4, 33/ (1F1,1F2,1F3), 35/1
Commercial	4/2, 5, 6/1A Part, 6/1B, 6/1C, 6/2A Part, 6/2B, 6/2C, 6/6B1 Part, 6/7B Part, 7/1, 7/2, 8/2B, 8/2C, 8/2I, 8/2J, 8/2K, 8/3A, 8/3B, 8/3C, 16 Part, 17, 25/4 Part, 28, 29/1A9 Part, 29/1A15, 29/1A16, 29/1A17, 29/1A18, 29/1A19, 29/1A20, 29/1A21, 29/1A22, 29/1A23, 29/1A24, 29/1C, 29/2B, 29/2D, 29/ (2A,2C)
Industrial	Nil
Institutional	8/1E, 8/2F, 8/2G, 9, 23/1AX, 23/1BA Part, 23/1BB, 23/1BF1 Part, 23/1BF2 Part, 23/1BF3, 23/1BF4, 23/1BF5 Part, 23/1BF6 Part, 23/1BF7 Part, 23/1BF9 Part, 23/1BG Part
Open Space and Recreational	Nil
Agricultural Use	7/3, 7/4, 7/5, 13/1, 13/2, 13/3, 14, 15, 23/1A1, 23/1A2 Part, 23/1B1 Part, 23/1B2, 23/1C, 25/1D Part, 25/2 Part, 25/3 Part
Forest and Hill	Nil
Water bodies	Nil
Transportation	1/1A Part, 1/1B, 1/2I, 2, 3/1, 6/3A, 6/3B, 6/3G, 6/3H, 6/4A Part, 6/4D, 6/5A Part, 6/5F, 6/6B1 Part, 6/6B6, 6/7B Part, 6/7G, 7/12 Part, 8/2A, 8/2M, 10, 11, 12, 16 Part, 18, 19, 20, 21, 22, 23/1A2 Part, 23/1A2B Part, 23/1A2C Part, 23/1AU, 23/1BX1, 24/4, 25/1B2, 25/1C2, 25/1D Part, 25/3 Part, 25/4 Part, 26, 27, 29/1A1, 29/1A9 Part, 29/1A14, 29/1A25, 30 Part, 31/1, 31/2, 31/3, 31/12, 32, 33/1H, 33/7A, 33/9A, 33/9B, 33/10A1, 33/11A, 33/12A, 33/13A, 33/14A, 33/15A, 33/16, 33/17, 34, 35/2

Proposed Road	Nil
---------------	-----

Table 312: Salem LPA - Salem Corp. Ward - AJ, Block - 12 - Schedule

Ward - AJ, Block - 12	
Land Use	Survey Numbers
Residential	4, 5/1A, 5/1B, 5/1C, 5/1D, 5/2A, 5/2B, 5/2D, 5/2E, 6/1, 6/2, 7, 9/1A, 9/1B, 9/2A, 9/2B, 9/3, 9/4, 9/5, 9/6, 10, 11/1, 11/2, 11/3, 11/4, 12, 13, 14, 15, 16/1, 16/2A, 16/2C, 18/1, 18/2, 19/1, 19/3, 19/4, 20, 21, 22/1, 22/2, 22/3, 22/4, 23/1, 23/2A1A Part, 23/2A1B, 23/2A3A1, 23/2A3A2, 23/2A3B, 23/2A3C, 23/2A3D, 23/2B, 24, 25/1, 25/2, 25/3, 25/4, 26/1, 26/2, 28/1, 28/2, 28/3, 28/4, 30, 31/1, 31/2, 31/3, 32/1, 32/2, 33/1, 33/2, 34/1, 34/2, 34/3, 35, 36/1, 36/2, 36/3, 38/1A, 38/1B, 38/1C, 38/1D, 38/2A, 38/2B, 38/2C, 38/2D, 38/3, 38/4, 39/1, 39/2, 39/3, 40/1, 40/2, 41/1A, 41/1B, 41/2, 42/1, 42/2, 43/1, 43/2, 44/1, 44/2, 45/1 Part, 47/1, 47/2, 48/1, 48/2, 49/1, 49/2, 49/3, 50/1, 50/2, 51, 52, 53, 54, 55/1, 55/2, 56/1, 56/2, 57/1, 57/2, 58/1, 58/2, 58/3, 58/4, 58/5, 58/6, 60, 61, 62, 63, 64, 65, 66, 68, 69, 70, 71, 72/1, 72/2, 73, 74, 75, 76, 77/1, 77/2, 77/3, 78/1, 78/2, 78/3, 78/4, 78/5, 80/1A, 80/1B, 80/2A, 80/2B, 80/2C, 80/2D, 81/1, 81/2, 82/1A, 82/1B, 82/2A, 82/2B, 82/3, 83, 84, 85/1A, 85/2A, 85/2B, 85/2C, 86/1, 86/2, 87, 88/1, 88/2, 90/1A, 90/1B, 90/2, 90/3, 91, 92, 93, 94, 95, 96, 97, 98, 99, 100/1, 100/2, 101/1, 101/2, 102, 105/2, 105/3, 105/4, 105/5, 105/6, 105/7, 105/8, 106, 107, 108/1, 108/2, 109, 110/1, 110/2, 111/1A, 111/1B, 111/1C, 111/2, 111/3, 111/4, 112/1A, 112/1B, 112/2, 113, 114, 115, 116/1A, 116/1B, 116/2A, 116/2B, 116/2C, 116/3, 117, 118, 119/1, 119/2, 120, 122/1, 122/2A, 123/2, 125/1, 125/2, 126/1, 126/2, 127, 129, 130, 131, 132
Commercial	29/2 Part
Industrial	Nil
Institutional	1, 17, 23/2A1A Part, 29/2 Part, 45/1 Part
Open Space and Recreational	Nil
Agricultural Use	Nil
Forest and Hill	Nil
Water bodies	Nil
Transportation	2, 3, 5/2C, 8, 19/2, 23/2A2, 27/1, 27/2, 29/1, 29/3, 37, 45/2, 46, 59, 67, 79, 85/1B, 85/2D, 89, 103, 104, 105/1, 121, 122/2B, 123/1, 124, 128, 133
Proposed Road	Nil

Table 313: Salem LPA - Salem Corp. Ward - AJ, Block - 13 - Schedule

Ward - AJ, Block - 13	
Land Use	Survey Numbers
Residential	2/1, 2/2 Part, 3, 4, 5, 6, 7, 8/1, 8/2, 9/1, 9/2, 9/3, 10, 11/1, 11/2, 11/3, 12/1, 12/2, 13, 14/1, 14/2, 15, 16, 17, 18, 19/1, 19/2, 20, 21, 22, 23, 24, 25, 26/1, 26/2, 26/3A, 26/3B, 26/4, 26/5A, 26/5B, 26/5C, 26/5D, 26/7, 27, 28/1, 28/2, 29, 30, 31/1, 31/2, 31/3, 33, 34, 35, 36, 37, 38/1, 38/2, 39, 40/1, 40/2, 41/1, 41/2, 41/3, 41/4, 42/1, 42/2, 44, 45/1, 45/2, 46, 47, 48/1, 48/2, 49, 50/1, 50/2, 51/1, 51/2, 51/3, 52/1, 52/2, 52/3, 54/1, 54/2, 54/3, 54/4, 54/5, 54/6, 56/1A, 56/1B, 56/1C, 56/2, 57/1, 57/2, 57/3, 57/4, 58/1, 58/2, 59/1, 59/2, 59/3, 60/1, 60/2, 61, 62, 63, 64, 65, 66, 67/1, 67/2, 68/1, 68/2, 69/1, 69/2, 70/1, 70/2, 71, 72, 73, 74, 75/1, 75/2, 76, 77/1, 77/2 Part, 77/4, 77/5, 77/6, 79, 80, 81/1, 81/2, 82, 84, 85, 86, 87/2, 87/3, 88/1, 88/2, 94, 95, 96, 97, 98, 99, 100/1, 101/1, 102/1, 102/2, 103/1, 103/2, 103/3, 105, 106, 107, 108/1A, 108/1B, 108/1C, 108/1D, 108/2, 109, 110, 111/1, 111/2A, 111/2B, 111/3, 111/4, 111/5, 111/6, 112, 113/1, 113/2, 114, 116/1A, 116/1B, 116/2, 116/3A, 118, 119/1, 119/2, 119/3, 119/4, 120 Part, 122, 123/1, 123/2 Part, 125
Commercial	2/2 Part, 89, 90, 116/3B, 117, 120 Part, 121, 123/2 Part
Industrial	Nil
Institutional	2/2 Part, 55, 77/2 Part, 78, 83, 91/1, 91/2, 92, 100/2, 101/2, 102/3, 102/4, 124/1A, 124/1B, 124/2A, 124/2B
Open Space and Recreational	Nil
Agricultural Use	Nil
Forest and Hill	Nil
Water bodies	Nil
Transportation	1/1, 1/2, 26/6, 32, 43/1, 43/2, 53, 77/3, 87/1, 93, 104, 115
Proposed Road	Nil

Table 314: Salem LPA - Salem Corp. Ward - AJ, Block - 14 - Schedule

Ward - AJ, Block - 14	
Land Use	Survey Numbers
Residential	5/1 Part, 7/1, 7/2, 8/1A1, 8/1A2, 8/1B, 8/2A, 8/2B, 8/2C1, 8/2C2, 8/2D1, 8/2D2A, 8/2D2B, 8/2D3A, 8/2D3B, 8/2D4, 8/2D5, 8/2D6, 8/3A, 8/3B, 8/3C1, 8/3C2, 8/4A1, 8/4A2, 8/4B1, 8/4B2, 8/4C1, 8/4C2, 8/5, 9/1A, 9/1B, 9/2, 9/3, 10/1, 10/2, 11, 12/1, 12/2, 13, 14, 15, 16/1, 16/2, 18, 19, 20/1, 21/1, 21/2, 22/1, 22/2, 23/1, 23/2, 23/3, 24/1, 24/2, 25/1A, 25/1B, 25/2A, 25/2B1, 25/2B2, 25/3A, 25/3B, 26, 27, 28, 29, 30, 31, 32/1, 32/2, 34, 35, 36,

	37, 38, 39, 40, 42, 43, 44, 45, 46, 49, 51, 52, 53/1, 53/2, 54, 55, 56, 57, 58/1, 58/2, 59, 60, 61, 62, 64/1, 64/2, 65, 66, 67, 68/1, 68/2, 69/1, 69/2, 70/1, 70/2, 70/3, 71/1, 71/2, 72, 74, 75, 76, 77/1, 77/2, 77/3, 78/1, 78/2, 79, 80, 81, 82/1, 82/2, 82/3, 82/4, 82/5A, 82/5B, 82/5C, 83/1, 83/2, 84, 85, 86/1, 86/2, 87, 88, 89/1, 89/2, 90, 91/1, 91/2, 92/1, 92/2, 93, 94, 96, 97, 98, 99, 100, 101, 102, 103, 104/1, 104/2, 105/1, 105/2, 106, 107, 108, 109, 110, 111/1, 111/2, 112, 113, 114/1, 114/2, 115, 117/1A1, 117/1A2, 117/1A3, 117/1B1, 117/1B2, 117/2, 118, 121, 122/1, 122/2, 122/3, 123, 124/1, 124/2, 125/1, 125/2, 125/3, 125/4, 127, 128/1, 128/2, 128/3, 129, 130, 131, 132/1, 132/2, 133/1, 133/2, 135, 136, 137, 138, 139/2A, 139/2B, 140, 141/1A, 141/1B, 141/2, 142/1, 142/2, 143, 144, 145, 146, 147, 148/1, 148/2, 149, 151, 152/1, 152/2, 153/1, 153/2, 154, 155, 156, 157, 158/1, 158/2, 159, 160, 161, 162/1, 162/2, 163, 164, 165, 167, 168, 169, 170/1, 170/2, 170/3, 170/4, 171/1, 171/2, 172, 173, 174, 175, 176, 177/1, 177/2, 178
Commercial	2, 4, 5/1 Part, 5/2, 20/2, 116
Industrial	Nil
Institutional	Nil
Open Space and Recreational	Nil
Agricultural Use	Nil
Forest and Hill	Nil
Water bodies	Nil
Transportation	1, 3/1, 3/2, 3/3, 6/1, 6/2, 6/3, 6/4, 6/5, 17, 33, 41, 47, 48, 50, 63, 73, 95, 119, 120/1, 120/2, 126, 134, 141 Part, 150, 166, 179, 180/1, 180/2, 180/3, 180/4, 180/5
Proposed Road	Nil

Table 315: Salem LPA - Salem Corp. Ward - AJ, Block - 15 - Schedule

Ward - AJ, Block - 15	
Land Use	Survey Numbers
Residential	1/1 Part, 1/2 Part, 2/1 Part, 2/2 Part, 2/4 Part, 2/5 Part, 3 Part, 10/1 Part, 10/2 Part, 11, 12
Commercial	2/5 Part, 3 Part
Industrial	Nil
Institutional	Nil
Open Space and Recreational	Nil
Agricultural Use	1/1 Part, 1/2 Part, 2/1 Part, 2/3, 8, 9, 10/1 Part, 10/2 Part, 10/3, 10/4, 10/5, 13

Forest and Hill	Nil
Water bodies	4
Transportation	1/1 Part, 1/2 Part, 2/1 Part, 2/2 Part, 2/4 Part, 2/5 Part, 3 Part, 5, 6/1, 6/2, 6/3, 7
Proposed Road	Nil

Table 316: Salem LPA - Salem Corp. Ward - AJ, Block - 16 - Schedule

Ward - AJ, Block - 16	
Land Use	Survey Numbers
Residential	1/1, 1/2, 1/3, 1/4, 1/5, 2/1, 2/2A, 2/2B, 3/1 Part, 3/2, 3/3, 3/4, 3/5, 3/6A, 3/6B, 4, 5/1 Part, 5/3, 5/4, 5/5, 5/6A, 5/6B, 5/7, 5/9, 5/10, 5/11, 5/12, 6, 7, 8, 9, 10, 11, 12, 14, 15/1, 15/2, 16, 17/1, 17/2, 18/1, 18/2, 20/1, 20/2, 21/1, 21/2, 22/1, 22/2, 23/1, 23/2, 23/3, 24/1, 24/2, 25/1, 25/2, 25/3, 26/1A, 26/1B, 26/2A, 26/2B Part, 26/3A, 26/3B Part, 26/4B Part, 26/4C Part, 26/5A, 26/5B, 26/6, 27/2, 27/3, 27/4, 27/5A, 27/5B, 29/1, 29/2, 30, 31, 32/1, 32/2, 33, 34, 35, 37, 38, 39, 40/1, 40/2, 41, 42, 43, 44/1, 44/2, 46/2, 47/1, 47/2, 48, 49, 50, 51/2, 52/2, 53/2A, 53/2B, 54/2, 55/2, 56/2, 57, 58, 59/1, 59/2, 60/1, 60/2, 61, 62/1, 62/2, 62/3, 63, 65, 66/1, 66/2, 67, 68/1, 68/2, 69, 70, 71, 72, 73, 74, 75, 76, 77, 78, 79, 80/1, 80/2
Commercial	3/1 Part, 5/8, 27/1
Industrial	Nil
Institutional	5/1 Part
Open Space and Recreational	Nil
Agricultural Use	Nil
Forest and Hill	Nil
Water bodies	Nil
Transportation	5/2A, 5/2B, 13, 19, 26/2B Part, 26/3B Part, 26/4B Part, 26/4C Part, 26/7, 27/6, 28, 36/1, 36/2, 36/3, 45, 46/1, 51/1, 52/1, 53/1, 54/1, 55/1, 56/1, 64
Proposed Road	Nil

Table 317: Salem LPA - Salem Corp. Ward - AJ, Block - 17 - Schedule

Ward - AJ, Block - 17	
Land Use	Survey Numbers
Residential	2/1, 3/1, 4, 5, 6, 7, 9, 10/1, 10/2, 10/3, 10/4, 11/1, 12/1A, 12/1B, 12/1C, 12/1D, 12/2A, 12/2B, 12/2C, 12/2D, 13/1A, 13/1B, 13/1C, 13/1D, 13/2, 13/3A, 13/3B, 14/1, 15/1, 15/2, 16/1A, 16/1B, 16/1C, 16/2A, 16/2B, 16/2C, 17/1, 18/1A, 18/1B, 18/1C, 18/1D, 18/1E, 18/1F, 18/1G, 18/2A, 18/2B,

	21/2A1, 21/2A2, 21/2A3, 21/2A4, 21/2A5, 21/2A6, 21/2A7, 21/2A8, 21/2A9, 21/2A10, 21/2A11, 21/2A13, 21/2B1, 21/2B2, 21/2B3, 21/2B4, 21/2C1, 21/2C2, 21/2C3, 21/2C4, 21/3A, 21/3B, 21/3C, 21/3D, 21/3E, 21/3F, 21/3G, 21/3H, 21/3J, 21/4A, 21/4B, 21/4C, 21/4D, 21/4E, 21/4F, 21/4G, 21/4H, 21/4I, 21/5A, 21/5B, 21/5C, 21/5D, 21/5E, 21/5F, 22/1, 22/2, 23/1, 23/2, 24, 25/1A, 25/1B, 25/1C, 25/1D Part, 25/2A, 25/3A, 25/4A, 25/5A, 25/5B, 27/1, 28/1, 29/1, 30/1, 31/1, 32/1, 33/1, 33/2, 34/1, 35/1A, 35/2A, 36/1, 36/3 Part, 37 Part, 38/2, 39/2, 40/1B, 40/2B, 41/2, 42/2, 43/2, 44/1A, 44/2A, 45/2, 46/2, 47/2, 48/1, 48/2, 48/3, 50, 51, 52, 53, 54, 55, 56, 57/1, 57/2, 60/1, 60/2, 61/1B, 61/1C, 61/2A, 61/2B, 63, 64/1, 64/2, 65/1, 65/2, 66/1A, 66/1B, 66/2, 67/1, 67/2B, 68/1, 68/2B, 68/2C, 69/1, 69/2B, 69/2C, 70/1, 70/2, 71/1, 71/2, 72/1, 72/2, 74, 75, 76, 77/1, 77/2, 78, 79, 80/1, 80/2, 81/1, 81/2, 81/3, 81/4, 82, 83, 84, 85, 86, 87, 88, 89, 90, 91, 93, 94, 95, 96, 97, 98, 99, 100, 101/1, 101/2, 102, 103/1A, 103/1B, 103/2, 104/1, 104/2, 106, 107, 108/1, 108/2, 109, 110, 111/1, 111/2, 111/3, 112, 113, 114, 115/3, 115/4, 116, 118 Part, 119/1A, 119/1B, 119/2, 119/3, 119/4A Part, 119/4B, 120, 121, 122, 123, 124, 125, 126, 127, 128, 129, 134, 135, 136, 137, 138, 139, 140, 141, 142/1A, 142/1B, 142/2, 143/1, 143/2, 144, 145, 146, 147, 148
Commercial	36/3 Part, 37 Part, 118 Part, 119/4A Part
Industrial	Nil
Institutional	49/2, 115/1, 115/2
Open Space and Recreational	Nil
Agricultural Use	Nil
Forest and Hill	Nil
Water bodies	Nil
Transportation	1, 2/2, 3/2, 3/3, 8, 11/2, 14/2, 17/2, 19, 20/1, 20/2, 20/3, 20/4, 20/5, 20/6, 21/1, 21/2A12, 21/2A14, 21/2B5, 21/2C5, 21/3I, 21/3K, 21/5G, 22/3, 25/1D Part, 25/2B, 25/3B, 25/4B, 25/5C, 26, 27/2, 28/2, 29/2, 30/2, 31/2, 32/2, 33/3, 34/2, 35/1B, 36/2, 38/1, 39/1, 40/1A, 40/2A, 41/1, 42/1, 43/1, 44/1B, 44/2B, 45/1, 46/1, 47/1, 48/4, 49/1, 58, 59, 61/1A, 62, 67/2A, 68/2A, 69/2A, 73, 92, 105, 117/1, 117/2, 130, 131, 132/1, 132/2, 132/3, 132/4, 132/5, 132/6, 133/1, 133/2, 149
Proposed Road	Nil

Table 318: Salem LPA - Salem Corp. Ward - AJ, Block - 18 - Schedule

Ward - AJ, Block - 18	
Land Use	Survey Numbers
Residential	2/1A, 2/1B, 2/2, 3, 4/1, 4/2, 5, 6, 7/1, 7/2 Part, 7/3 Part, 8 Part, 9 Part, 11/1, 11/2, 12, 13/1, 13/2, 14, 15, 19 Part, 20/1, 20/2A, 20/3A, 22/1, 22/2, 23, 24, 25, 26, 27, 28, 29/1, 29/2, 30, 31/1, 31/2, 32/1, 32/2, 33, 34, 35, 36/1, 36/2, 36/3, 37, 38, 40/1, 41, 42/1, 42/2, 42/3, 43/1, 43/2, 44, 46/1, 46/2, 46/3, 47/1, 47/2, 47/3, 47/4, 48/1, 48/2, 49, 50/1, 50/2, 51/1, 51/2, 54/1, 54/2, 55/1, 55/2, 56/1, 56/2, 56/3, 57/1, 57/2, 58, 59, 60, 61, 62/1, 62/2, 63, 64, 66, 67, 68, 69, 72/2, 73/1, 73/2, 74, 75/1, 75/2, 76, 77, 78, 79/1, 79/2, 80/1, 80/2, 81, 82, 83, 84, 85, 87/2, 88/1, 88/2, 89, 90, 91/1, 91/2, 92, 93, 94, 95, 96, 97, 98, 99, 100, 101/1, 101/2, 102, 103, 104, 105, 106, 107, 108, 109, 110, 111, 112, 113, 114, 115, 116, 118, 119, 120, 121, 122, 123, 124, 125, 126, 127, 128, 129/1, 129/2, 130, 131, 132, 133, 134/1, 134/2, 135, 136, 137, 138, 139, 140, 141, 142, 143, 144/1, 144/2, 145, 146/1, 146/2, 147/1, 147/2, 148/1, 148/2, 149/1, 149/2, 149/3, 151/1A, 151/1B, 151/3, 152/1, 152/3, 153/1, 153/3, 154/1, 154/3, 155/1A, 155/1B, 155/1C, 155/3A, 155/3B, 155/3C, 156/1A, 156/1B, 156/3A, 156/3B, 157/1, 157/3, 158/1, 158/3, 159/1, 159/3, 160/1, 160/3, 161/1, 161/3, 162/1A, 162/3A, 162/3B, 163, 164/1, 164/2, 164/3, 165, 166/1, 166/2, 166/3, 167, 168, 169/1, 169/2, 172/1, 172/3, 173/2, 174/2, 175/2, 176/2, 177/1, 177/2, 178/1, 178/2, 178/3, 179/1, 179/2, 180, 181, 182/1, 182/2, 183, 184, 187, 188 Part, 189/1, 189/2, 189/3, 190, 191, 192, 193/1 Part, 194 Part, 195, 196 Part, 198 Part, 199/1, 199/2, 200/1A, 200/2A, 200/2B2, 200/3, 200/4A, 200/4B, 200/4C, 200/8, 200/9, 200/10, 200/11A, 200/11B, 200/11C, 200/12A1, 200/12A2, 200/12B, 200/12C, 200/13, 200/14, 200/15, 200/18, 200/19, 200/20, 200/21, 200/22, 200/23, 200/24
Commercial	7/2 Part, 7/3 Part, 8 Part, 9 Part, 17, 18/1, 18/2, 19 Part, 20/2B, 20/3B, 188 Part, 193/1 Part, 194 Part, 196 Part, 198 Part, 200/6, 200/7, 200/16, 200/17
Industrial	Nil
Institutional	52
Open Space and Recreational	Nil
Agricultural Use	Nil
Forest and Hill	Nil
Water bodies	Nil
Transportation	1/1, 1/2, 10, 16, 21, 39, 45/1, 45/2, 45/3, 45/4, 53, 65, 70, 71, 72/1, 86, 117, 150, 151/2, 152/2, 153/2, 154/2, 155/2A, 155/2B, 155/2C, 156/2A, 156/2B, 157/2, 158/2, 159/2, 160/2, 161/2, 162/1B, 162/2A, 162/2B, 170, 171, 172/2, 172/4, 173/1, 174/1, 175/1, 176/1, 185/1, 185/2, 185/3, 186, 193/2, 197, 200/1B, 200/2B1, 200/5, 201, 202

Proposed Road	Nil
---------------	-----

Table 319: Salem LPA - Salem Corp. Ward - AJ, Block - 19 - Schedule

Ward - AJ, Block - 19	
Land Use	Survey Numbers
Residential	2/1, 2/2, 2/3, 3/1, 3/2, 4, 5/1, 5/2, 6, 8, 9, 10, 11, 12, 13, 14/1, 14/2, 15, 16, 17, 18, 19, 20/1, 20/2, 22, 23/1, 23/2, 23/3, 24, 26, 27, 28, 29, 30/1, 30/2, 31, 32, 33, 34, 35, 36, 37, 38/1, 38/2, 39/1, 39/2, 40, 41, 42/1, 42/2, 43, 44, 45, 47, 48, 49, 50, 51, 52, 53/1, 53/2, 55/2, 55/3, 55/4, 56, 57/1, 57/2, 57/3, 57/4, 58, 59, 62/1A, 64/2A, 66, 67, 68, 69, 70, 71, 72, 73, 79, 80, 81, 82, 83/1, 83/2, 84, 85, 86/1, 86/2, 87, 88, 89, 91, 92, 93, 94, 95, 96, 97, 98, 99, 100, 101, 102/1, 102/2, 103, 104, 105, 106, 107, 108, 109, 110, 111, 112, 113/1, 116, 117, 118, 119, 120, 121/1, 121/2, 122/1, 122/2, 122/3, 123, 124, 125, 126, 127, 128/1, 128/2, 130/1, 130/2, 131, 132/1, 132/2, 133, 134, 135, 136, 137/1, 137/2, 138/1, 138/2A, 138/2B, 139, 140, 141, 142, 143/2, 148, 149/1, 149/2, 149/3, 151/1, 151/2, 152, 153, 154, 155, 156, 157, 158 Part, 161, 162, 163, 164, 165, 166, 167, 169, 170/1, 170/2, 171/1, 171/2, 172, 173, 174, 175, 176, 177/1, 177/2, 178, 181, 182, 184, 185, 186, 187, 188, 189, 190, 191, 192, 193, 194, 195/1, 195/2, 196, 197, 198/1, 198/2, 199, 200, 201, 202, 203/1, 203/2, 205, 208, 209/1, 209/2, 210, 211, 212, 213, 214, 215, 216, 217, 218, 219, 220, 221, 222, 223/1, 223/2, 224, 225, 226, 227, 229, 230, 231, 232, 233, 234, 235/1, 235/2, 236, 237, 238, 240, 241, 242, 243/1, 243/2, 244, 245, 246, 247, 248, 249, 250, 252, 259/2
Commercial	62/1B, 63, 64/1, 64/2B, 64/2C, 75/1, 75/2, 76/1A, 76/1B, 76/2, 143/1, 144, 145/1, 145/2, 158 Part, 204/1, 204/2, 206, 207, 254, 255, 257/1, 257/2, 259/1, 259/3, 260
Industrial	Nil
Institutional	60, 61, 62/1C, 62/2, 146, 147, 179/3, 253, 256, 258
Open Space and Recreational	Nil
Agricultural Use	Nil
Forest and Hill	Nil
Water bodies	Nil
Transportation	1, 7, 21, 25, 46, 54, 55/1, 65, 74, 77, 78, 90, 113/2, 114, 115, 129, 150, 159, 160, 168, 179/1, 179/2, 180/1, 180/2, 183/1, 183/2, 228, 239, 251/1, 251/2, 261
Proposed Road	Nil

Table 320: Salem LPA - Salem Corp. Ward - AJ, Block - 20 - Schedule

Ward - AJ, Block - 20	
Land Use	Survey Numbers
Residential	5, 6/1, 6/2, 6/3, 6/4, 7, 8, 9, 11/1, 11/2, 12/1, 12/2, 13, 14/1, 14/2, 15, 16, 17, 18, 20, 21, 22, 23, 24, 25/1, 25/2, 26, 27/1, 27/2, 27/3, 29, 30, 31/1, 31/2, 32, 33, 34, 35/1, 35/2, 36/1, 36/2, 37/1, 37/2, 40, 41, 42, 43, 44, 45, 46/1, 46/2, 46/3, 46/4A, 46/4B, 57/1 Part, 58 Part, 59, 60, 62, 63, 64/1, 64/2, 65, 66/1, 66/2, 68, 69, 70, 71, 72/1, 72/2, 73, 74, 75/1A, 75/1B, 75/1D, 75/2, 76/2, 76/3, 76/4, 76/5, 76/6, 77, 78/1, 78/2, 79, 80, 82/1, 82/2, 83, 85/1, 85/2A, 85/2B, 86/1, 86/2, 87, 88/1, 88/2, 89/1, 89/2, 90, 91, 92, 93/1, 93/2, 93/3, 94, 95/1, 95/2, 96/1, 96/2, 96/3, 96/4, 96/5, 96/6, 96/7, 96/8, 98, 99/1, 99/2, 100, 101/1, 101/2, 102, 103, 104, 105/1, 105/2A, 105/2B, 105/2C, 105/2D, 106, 107, 108, 111/1, 111/2, 112, 113, 114, 115, 116, 118/1, 118/2, 119/1, 119/2, 119/3, 121, 122, 123, 124, 125/1, 125/2, 127, 128, 130/1, 130/2, 131, 132, 133, 134, 135, 136, 137/1, 137/2, 138, 139, 140/1, 140/2, 140/3, 141, 142, 143, 144, 145, 147, 148, 149/1, 149/2, 151/1, 151/2, 152, 153, 154, 155, 156, 157, 158, 159, 160, 161/1, 161/2, 162/1, 162/2
Commercial	3, 4/1, 4/2, 4/3, 50/1B, 50/1C, 50/2 Part, 51, 56/2, 56/3
Industrial	Nil
Institutional	48, 49, 50/1A, 50/2 Part, 52, 54, 55, 56/1, 57/1 Part, 57/2, 58 Part, 110
Open Space and Recreational	Nil
Agricultural Use	Nil
Forest and Hill	Nil
Water bodies	Nil
Transportation	1, 2, 10, 19, 28, 38, 39/1, 39/2, 39/3, 47, 53, 61/1, 61/2, 67/1, 67/2, 67/3, 75/1C, 76/1, 81, 84, 97/1, 97/2, 97/3, 109/1, 109/2, 109/3, 117, 120, 126, 129, 146, 150, 163
Proposed Road	Nil

Table 321: Salem LPA - Salem Corp. Ward - AJ, Block - 21 - Schedule

Ward - AJ, Block - 21	
Land Use	Survey Numbers
Residential	2/2 Part, 4/1, 4/2, 4/3, 5, 6/2, 8, 9, 10, 11/1, 11/2, 12/1, 13/1, 13/2, 14/1, 14/2, 15/1A, 16/1, 16/2, 17, 18/1, 18/2, 20, 23/2 Part, 24 Part, 25/1 Part, 25/2 Part, 25/3 Part, 28/2, 29/1A, 29/1B, 29/2A, 29/2B, 29/3, 29/4A, 29/4B, 29/7, 29/8, 32, 33/1A, 33/1B, 33/1C, 33/2, 34/1, 34/2, 35, 36, 37, 38, 39, 40, 41, 42/1, 42/2, 44, 45, 46, 47, 48, 49, 50, 51, 52/1, 52/2, 53/1, 53/2, 54/1,

	54/2, 55, 56/1, 56/2, 57/1, 57/2, 57/3, 58, 59, 60, 61, 62, 63, 64/1, 64/2, 65/1, 65/2, 65/3, 66, 67, 69/1 Part, 69/2, 70/1, 70/2, 71/1, 71/2, 71/3, 72, 73/1, 73/2A, 73/2B, 73/2C, 74/1, 74/2, 75/1, 75/2, 76, 77, 79/1, 79/2, 79/3, 79/4, 79/5A, 79/5B, 80, 81, 82, 83, 84, 85, 86, 87, 88, 89, 90/1, 90/2, 91/1, 91/2, 92/1, 92/2, 92/3, 92/4, 93/1, 93/2, 93/3, 93/4, 93/5, 95, 96/1, 96/2, 96/3, 97, 98/1, 98/2, 99, 100, 101, 102, 107, 109, 110, 111/3, 111/4, 111/7, 112/1, 112/2, 114, 115/1, 115/2, 115/3, 116, 117, 118/1, 118/2, 118/3, 119/1, 119/2, 119/3, 119/4, 120, 121, 122, 123/1, 123/2, 124/1, 124/2, 125, 126/1, 126/2, 126/3, 127, 128/1, 128/2, 129, 130, 131, 132, 133, 134, 135, 136/1, 136/2, 137, 138/1, 138/2, 138/3, 138/4, 139/1, 139/2A, 139/2B, 139/3A, 139/3B
Commercial	2/2 Part, 6/1, 7, 19, 22, 23/1, 23/2 Part, 24 Part, 25/1 Part, 25/2 Part, 25/3 Part, 26, 27, 28/1, 29/5, 29/6A, 29/6B, 30, 31, 69/1 Part, 103, 104/1, 104/2, 104/3, 105, 106/1, 106/2, 111/5, 111/6, 112/3, 113
Industrial	Nil
Institutional	2/1, 2/2 Part, 108, 111/1, 111/2
Open Space and Recreational	Nil
Agricultural Use	Nil
Forest and Hill	Nil
Water bodies	Nil
Transportation	1, 3/1, 3/2, 12/2, 14/3, 15/1B, 21, 43 Part, 43/1, 68, 78, 94
Proposed Road	Nil

Table 322: Salem LPA - Salem Corp. Ward - AJ, Block - 22 - Schedule

Ward - AJ, Block - 22	
Land Use	Survey Numbers
Residential	2, 3, 4/1, 4/2, 5, 6, 7/1, 7/2, 8, 9/1, 9/2, 11/1A, 11/1B, 11/2A, 11/2B, 12, 13/1, 13/2, 14, 15, 16, 17, 18, 19, 20, 21, 22, 23/1, 23/2, 24/1, 24/2, 25, 26/1, 26/2, 26/3, 27, 28/1, 28/2, 29, 31/1, 31/2, 31/3, 31/4, 31/5, 32, 33, 34, 35, 36/1, 36/2, 36/3, 37/1, 37/2, 37/3, 38/1, 38/2, 38/3, 38/4, 39, 40/1, 40/2, 41, 42, 43, 44, 45, 46, 47/1, 47/2, 47/3, 48/1, 48/2, 49, 50/1, 50/2, 51, 52, 55 Part, 55/1, 55/2, 55/3, 55/4, 56/1, 56/2, 57, 58, 60, 61, 62, 63, 65, 66, 67, 68/1A, 68/1B, 68/1C, 68/2, 69/1, 69/2, 70/1, 70/2, 71, 72/1, 72/2, 72/3, 72/4, 73, 74, 75, 76, 77, 78, 79, 80, 81, 82, 83, 84, 85, 86, 87, 88, 89/1, 89/2, 90, 91, 92, 93/1, 93/2, 94, 95, 99/1A, 99/1B, 99/2A, 99/2B, 100, 101, 102, 103/1, 103/2, 103/3, 104/1, 104/2, 105, 106, 108, 109, 110, 111, 112/1, 112/2, 113, 114/1, 114/2, 115, 117/2, 117/3, 118, 119, 120/1, 120/2, 121, 122, 123, 124/1, 125, 126/1, 126/2, 127, 128, 129, 130, 131, 132
Commercial	Nil

Industrial	Nil
Institutional	64, 124/2
Open Space and Recreational	Nil
Agricultural Use	Nil
Forest and Hill	Nil
Water bodies	Nil
Transportation	1, 10, 30/1, 30/2, 53/1, 53/2, 54, 59, 96, 97/1, 97/2, 97/3, 98, 107, 116, 117/1
Proposed Road	Nil

Table 323: Salem LPA - Salem Corp. Ward - AJ, Block - 23 - Schedule

Ward - AJ, Block - 23	
Land Use	Survey Numbers
Residential	2/1, 2/2, 2/3, 2/4, 3/1, 3/2, 4/1, 4/2, 5/1, 5/2, 5/3, 5/4, 5/5, 6/2A1, 6/2A2, 6/2B, 7, 8, 9/1, 9/2, 10/1, 10/2, 11, 12, 13, 14, 15, 16, 17, 18, 19, 20, 21, 22/1, 22/2, 23/1, 23/2, 24/1, 24/2, 24/3, 24/4, 26, 27, 28/1, 28/2, 29/1C, 29/2A1, 29/2A2, 29/2B1, 29/2B2, 29/2B3, 30, 31, 32/1, 32/2, 32/3, 33, 34, 35, 36, 37, 39, 40, 41, 42, 43/1, 43/2A, 43/2B, 44/1, 44/2, 45, 46/1, 46/2, 47, 48, 49/1, 49/2, 50, 51, 52, 53, 54, 55/1A, 55/1B, 55/1C, 55/1D, 55/1E, 55/2, 56, 57, 58, 59, 60/1, 60/2, 61, 62/1, 62/2, 63/1, 63/2, 64, 65, 66/1, 66/2, 67/1, 67/2, 68/1, 68/2, 69, 72/1, 72/2, 72/3, 72/4, 72/5, 73, 74, 75, 76, 77, 78, 79, 80, 81/1, 81/2, 82/1, 82/2, 83/1, 83/2, 84/1, 84/2, 84/3, 85, 86, 87/1, 87/2, 89, 90/1, 90/2, 91, 92, 93, 94, 95, 96, 97/1, 97/2, 97/3, 98/1, 98/2, 98/3, 98/4, 98/5, 98/6, 99/1, 99/2, 100/1, 100/2, 100/3, 101/1, 101/2, 101/3, 102/1, 102/2, 103, 104, 105/1, 105/2, 105/3, 106/1, 106/2, 106/3, 106/4, 107, 108/1, 108/2, 108/3, 108/4, 109/1, 109/2, 109/3, 110, 111, 112, 113, 114, 115/1, 115/2, 116/1, 116/2, 118/1, 118/2, 119/1, 119/2, 120/1, 120/2, 120/3, 121/1, 121/2, 122, 123/1A, 123/1B, 123/2, 125/1, 125/2, 126, 127/1, 127/2, 128, 129, 130 Part, 131/1, 131/2 Part, 132/1, 132/2, 133, 134, 135/1, 135/2, 136/1, 136/2, 142, 143, 144, 145, 147/1, 147/2, 147/3, 148, 149/1, 149/2, 149/3, 149/4, 150, 151/1, 151/2, 152, 153, 154, 155, 156, 157/1, 157/2
Commercial	Nil
Industrial	Nil
Institutional	130 Part, 131/2 Part, 137, 139, 140
Open Space and Recreational	Nil
Agricultural Use	Nil
Forest and Hill	Nil

Water bodies	Nil
Transportation	1/1, 1/2, 6/1, 25, 29/1, 38, 70, 71/1, 71/3, 88, 117/1, 117/2, 124/1, 124/2, 124/3, 138, 141, 146
Proposed Road	Nil

Table 324: Salem LPA - Salem Corp. Ward - AJ, Block - 24 - Schedule

Ward - AJ, Block - 24	
Land Use	Survey Numbers
Residential	2, 4/1, 4/2, 5, 6, 7, 8/1, 8/2, 9, 10/1, 10/2, 10/3, 11/1, 11/2, 12, 13, 14/2A, 14/2B, 14/2C, 15, 16/1, 16/2, 17, 18, 19, 20, 21, 22/1, 22/2, 23, 25, 26, 27, 28, 29, 30, 31, 32, 33, 34, 35, 36/1, 36/2, 36/3, 36/4, 37/1, 37/2, 37/3, 37/4, 37/5, 37/6, 37/7, 38/1, 38/2, 38/3, 38/4, 39/1, 39/2, 39/3, 42, 43, 44, 45, 46, 47, 48, 49/1, 49/2, 50/1, 50/2, 50/3, 50/4, 51/1B, 51/1C, 51/2B, 51/3B, 51/3C, 51/4A, 51/4B, 51/5A, 51/5B, 52, 53, 54, 55, 56, 57, 58, 59, 60/1, 60/2, 61/1, 61/2, 62 Part, 62/3, 63, 64/1, 64/2, 65/1, 65/2, 65/4, 66/1, 66/2, 68/1, 68/2, 68/3, 69, 70/1, 70/2, 71, 72/1, 72/2, 72/3, 72/4, 74/1, 74/2, 75, 76, 77, 78, 79/1, 79/2, 80, 81, 82/1, 82/2, 83/1, 83/2, 83/3, 83/4, 84/1, 84/2, 85/1, 85/2, 86/1, 86/2, 86/3, 87, 88/1, 88/2, 89, 90/1, 90/2, 90/3A, 90/3B, 91, 94/1, 94/2, 95/1, 95/2, 95/3, 96, 97/1, 97/2, 98/1, 98/2, 100/1, 100/2, 101, 102/1, 102/2, 102/3, 103, 104/1, 104/2, 105, 106/1, 106/2, 107, 108/1, 108/2, 108/3, 109, 110/1, 110/2A, 110/2B, 111, 112, 113, 114/1, 116, 117, 118, 119/1, 119/2, 120, 121/1, 121/2, 121/3, 122/1, 122/2A, 122/2B, 123/1, 123/2, 123/3, 124, 125, 126, 127/1, 127/2, 128, 129, 130, 131/1, 131/2, 132, 133, 134, 135, 136, 138, 139/1, 139/2A, 139/2B, 140, 141/1A, 141/1B, 141/2A, 141/2B, 143, 144, 145, 146, 147/1A, 147/1B, 147/2A, 147/2B, 148, 149, 150, 151/1, 151/2, 152/1, 152/2A, 152/2B, 152/2C, 153, 154, 155, 156/1, 156/2, 156/3, 156/4, 156/5, 157, 158, 159, 160, 161/1, 161/2, 162, 163/1, 163/2, 164, 165, 166, 169, 170, 171, 172, 173, 175, 176/1, 176/2, 177, 178, 179, 180, 181, 182, 183, 184, 185, 186, 187, 188/1, 188/2, 188/3, 188/4, 190/1A, 190/1B, 190/2A, 190/2B, 191/1, 191/2, 192/1, 192/2, 193/1A, 193/1B, 193/2, 194/1A, 194/1B, 194/2A, 194/2B, 195/1, 195/2, 195/3, 196/1, 196/2, 197/1, 197/2, 197/3, 197/4, 198 Part, 202 Part
Commercial	67, 198 Part
Industrial	Nil
Institutional	114/2, 168, 202 Part
Open Space and Recreational	Nil
Agricultural Use	51/1A, 51/2A, 51/3A, 201, 202 Part
Forest and Hill	Nil
Water bodies	Nil

Transportation	1/1, 1/2, 3/1, 3/2, 3/3, 3/4, 24, 40/1, 40/2, 40/3, 41/1, 41/2, 41/3, 73/1, 73/2, 92/1, 92/2, 93, 99/1, 99/2, 99/3, 99/4, 110/2C, 115/1, 115/2, 137, 142, 167, 174, 189, 190/1C, 190/2C, 199/1, 199/2, 200
Proposed Road	Nil

Table 325: Salem LPA - Salem Corp. Ward - AJ, Block - 25 - Schedule

Ward - AJ, Block - 25	
Land Use	Survey Numbers
Residential	1/1, 1/2, 1/3, 2, 3, 4, 5, 6, 7, 8, 9, 10, 11/1, 11/2, 12, 13, 14/1, 14/2, 15, 17, 18, 19/2, 19/3, 19/4, 19/5, 20, 21/2, 23/1, 23/2, 24, 25, 26, 27/1, 27/2, 28/1A, 28/1B, 28/2, 29/1, 29/2, 30, 31, 32, 33, 34, 35/1, 35/2, 36/1, 36/2, 38, 39, 40/1, 40/2, 41, 42/1, 42/2A, 42/2B, 43, 44/1, 44/2, 45, 46/1, 46/2, 47, 48, 49, 50, 51, 52, 53, 55, 59/1, 59/2A, 59/2B, 59/3, 59/4, 59/5A, 59/5B, 59/5C, 59/5D, 59/5E, 59/6A, 59/6B, 59/6C, 60, 61/1, 61/2, 62/1, 62/2, 62/3, 63/1, 63/2, 63/3, 63/4A, 63/4B, 63/4C, 63/4D, 63/5A, 63/5B, 63/5C, 63/5D, 63/6A, 63/6B, 63/7A, 63/7B, 63/8A, 63/8B, 63/8C, 63/8D, 63/8E, 63/9A, 63/9B, 63/9C, 63/9D, 63/9E, 63/9F, 63/9G, 63/9H, 63/9I, 66, 67, 68, 69, 70, 77/1A, 77/1C, 77/2B, 77/2C, 80/1, 80/2, 81/1, 81/2, 82/1, 82/2, 83/1, 83/2, 83/3, 83/4, 83/5, 83/6, 83/7, 83/9, 83/10, 83/11, 83/12, 83/13, 84, 85, 86, 87/1, 87/2, 88/1, 88/2, 89/1, 89/2, 89/3, 90/1, 90/2, 91, 92, 93, 94/1A1, 94/1A2, 94/1B, 94/1C, 95/1, 95/2A, 95/2B, 96/1, 96/2, 96/3, 96/4, 96/5, 97, 98/1, 98/2, 102/1, 102/2A, 102/2B, 102/2C, 102/2D, 102/2F, 102/2G, 102/2H, 102/2I, 102/2J, 102/3, 102/4B, 102/4C, 102/4D, 102/4E, 102/4F, 102/4G Part
Commercial	Nil
Industrial	102/4G Part
Institutional	54
Open Space and Recreational	Nil
Agricultural Use	Nil
Forest and Hill	Nil
Water bodies	Nil
Transportation	16, 19/1, 21/1, 22, 37/1, 37/2, 56, 57, 58, 64, 65, 71, 72, 73, 74, 75, 76, 77/1B, 77/2A, 78, 79/1, 79/2, 83/8, 99, 100, 101, 102/2E, 102/4A, 103
Proposed Road	Nil

Table 326: Salem LPA - Salem Corp. Ward - AJ, Block - 26 - Schedule

Ward - AJ, Block - 26	
Land Use	Survey Numbers
Residential	2/1, 2/2, 3, 4, 5, 6, 7/1, 7/2, 8, 9, 10, 11, 12, 13, 14, 15, 16, 17, 18, 19/1, 19/2, 20/1, 20/2, 22, 23, 24, 25/1A, 25/1B, 25/2, 26, 27, 28, 29, 30, 31, 32, 33, 34, 35/1, 35/2, 36, 37, 38, 39, 40, 41, 43, 44, 45, 46, 47/1, 47/2, 47/3, 47/4, 47/5, 48, 49, 50, 51, 52, 53, 54, 55, 56, 57/1, 57/2, 59/1, 59/2, 60, 62/1, 62/2 Part, 63/1 Part, 63/2 Part, 64 Part, 65/1 Part, 65/2 Part, 66 Part, 67 Part, 68 Part, 69/1, 69/2, 69/3 Part, 70, 71, 72, 73, 74, 75, 76 Part, 77 Part, 78, 79/1, 79/2, 80/1, 80/2, 81 Part, 82/1, 82/2 Part, 83/1, 83/2 Part, 84 Part, 85 Part, 86 Part, 87 Part, 88, 89, 90/1, 90/2, 91, 92, 96, 97, 99/1, 99/2, 100/1, 100/2
Commercial	Nil
Industrial	Nil
Institutional	58/1, 94/2
Open Space and Recreational	Nil
Agricultural Use	62/2 Part, 63/1 Part, 63/2 Part, 64 Part, 65/1 Part, 65/2 Part, 66 Part, 67 Part, 68 Part, 69/3 Part, 76 Part, 77 Part, 81 Part, 82/2 Part, 83/2 Part, 84 Part, 85 Part, 86 Part, 87 Part
Forest and Hill	Nil
Water bodies	Nil
Transportation	1/1, 1/2, 21, 42, 58/2, 58/3, 61, 93, 94/1, 94/3, 94/4, 95/1, 95/2, 95/3, 98
Proposed Road	Nil

Table 327: Salem LPA - Salem Corp. Ward - AJ, Block - 27 - Schedule

Ward - AJ, Block - 27	
Land Use	Survey Numbers
Residential	2/1, 2/2, 2/3, 2/4, 3/1, 3/2, 3/3, 4, 5, 6/1, 6/2, 7/1, 7/2, 7/3, 8, 9, 10, 11, 12/1, 12/2, 12/3A, 12/3B, 14, 15, 16, 18, 19, 21, 22, 23, 24, 25, 26/2, 27/1, 27/2, 28, 29, 30/1, 30/2, 30/3, 31/1, 31/2, 32, 33, 38, 39, 40, 41
Commercial	Nil
Industrial	Nil
Institutional	13, 35
Open Space and Recreational	Nil
Agricultural Use	42
Forest and Hill	Nil
Water bodies	Nil

Transportation	1/2, 1/3, 17, 20, 26/1, 34, 36, 37
Proposed Road	Nil

Table 328: Salem LPA - Salem Corp. Ward - AJ, Block - 28 - Schedule

Ward - AJ, Block - 28	
Land Use	Survey Numbers
Residential	2/1, 2/2, 3, 4/1, 4/2, 5/1A, 5/1B, 5/1C, 5/2, 5/3, 6/1, 6/2, 7/1, 7/2, 8/1, 8/2, 9, 10/1, 10/2, 11, 12, 13, 15/1, 15/2, 15/3, 16, 18, 19, 20, 21, 22/1, 22/2, 23, 24, 25, 26, 27, 29/1, 29/2, 30/1, 30/2, 31, 32/1, 32/2, 32/3, 33/1, 33/2, 34/1, 34/2, 35, 36, 37/1, 37/2, 37/3, 37/4, 38, 39, 40, 41, 42, 43, 44, 46, 47, 48, 49, 50/1A, 50/1B, 50/2, 50/3, 51, 52, 53, 54, 55, 56, 57, 58/1, 58/2, 59, 60, 61/1, 61/2, 61/3, 63, 64, 65, 66/1, 66/2, 67/1, 67/2, 68/1, 68/2, 69, 70, 71, 72, 73, 74/2, 74/3, 75/1, 75/2, 75/3, 76, 77/1, 77/2, 78, 79, 80, 82, 83, 84, 85, 86/1A, 86/1B, 86/2, 87, 88, 91/2, 92, 93, 94/1, 94/2, 95, 96, 97, 98, 99, 100, 101, 102, 103/1, 103/2, 104, 105/1, 105/2, 106, 107, 108, 109/1, 109/2, 110, 111, 112, 113, 114/1, 114/2, 115/1, 115/2A, 115/2B, 115/2C, 116/1, 116/2, 117, 118/1, 119, 120, 121/1, 121/2, 122/1, 126, 127, 128/1, 128/2, 129, 130, 131, 132, 133, 134/1, 134/2, 134/3A, 134/3B, 135, 136, 137, 138/1, 138/2, 139/1, 139/2A, 139/2B, 140, 141, 142, 143, 144, 145/1, 145/2, 146/1, 146/2, 147, 148/1, 148/2, 149, 150, 151/1, 151/2, 152/1, 152/2, 153, 154, 155, 156, 157, 158/1, 158/2, 159/1, 159/2, 160, 161, 162/1, 162/2, 163/1, 163/2, 163/3, 164/1, 164/2, 164/3, 165, 166/1, 166/2, 166/3, 167, 168/1, 168/2, 169, 170/1, 170/2, 171, 172, 173, 174, 175, 176, 177, 178/1, 179/1A, 179/1B, 181, 182, 183/1, 183/2, 184, 185, 186, 187, 188, 189, 190, 191, 192, 193, 195, 196/1, 196/2, 196/3, 196/4, 197/1, 197/2, 198, 199, 200, 201, 202, 203/1, 203/2, 204/1, 204/2, 205, 206, 207, 208, 209, 210, 211/1, 211/2, 212, 213, 214, 215/1, 215/2, 216/1, 216/2, 217/1, 217/2A, 217/2B, 217/3A, 217/3B, 218, 219/1, 219/2, 220, 221, 222, 223, 224/1, 224/2, 224/3, 225/1, 225/2
Commercial	Nil
Industrial	Nil
Institutional	45/1 Part, 81, 91/1, 118/2
Open Space and Recreational	Nil
Agricultural Use	Nil
Forest and Hill	Nil
Water bodies	Nil
Transportation	1, 14, 17, 28/1, 45/1 Part, 45/2, 45/3, 62, 74/1, 89, 90/1, 90/2, 122/2, 123, 124, 125, 178/2, 179/2, 180, 194
Proposed Road	Nil

Table 329: Salem LPA - Salem Corp. Ward - AJ, Block - 29 - Schedule

Ward - AJ, Block - 29	
Land Use	Survey Numbers
Residential	2/2 Part, 3 Part, 4/1 Part, 5/1 Part, 5/2, 7/1, 7/2, 8/2B Part, 9/2 Part, 10/2, 15, 19, 29/2A, 29/2B, 30/2, 31/2, 31/3, 32/2, 33, 34, 35/3, 38/1, 38/2, 39/1, 39/2, 40/1A, 40/1B, 40/1C, 40/1D, 40/2, 41, 42/1, 42/2, 43, 46, 47, 48, 49, 50/1, 50/2, 51, 54/1, 54/2, 54/3, 55/1A, 55/1B, 55/1C, 55/1D, 55/1E, 55/2A, 55/2B, 55/2C, 55/3, 55/4, 56, 57, 58, 59, 60, 61/1, 61/2, 62, 63, 64/1, 64/2A, 64/2B, 65, 66, 67/1, 67/2, 68/1, 68/2, 69/1, 69/2, 70, 71, 73/1, 73/2, 73/3, 74, 75, 76, 77, 78, 79, 80, 81, 82/1, 82/2, 83, 84, 85, 86, 88/2, 89/1, 89/2, 90, 91/1, 91/2, 91/3, 93, 94/1, 94/2, 95, 96, 97/1, 97/2, 98, 99, 100/1, 100/2, 101/1, 101/2, 102/1, 102/2, 103/1, 103/2, 103/3, 104/1, 104/2, 105/1, 105/2, 106, 107, 108, 109/1, 109/2, 112, 114/1, 114/2, 115/1A, 115/1B, 115/2A, 115/2B, 116/1, 116/2, 117/1, 117/2, 118/1A, 118/1B, 118/2, 119/1A, 119/1B, 119/1C, 119/2A, 119/2B, 120/1A, 120/1B, 120/2, 121/1, 121/2, 122/1, 122/2, 123/1, 123/2, 124, 125, 126/1, 126/2, 127, 128, 137/1, 137/2, 138, 139 Part, 141, 142, 143, 144, 145, 146, 147, 149, 150, 151, 152, 153, 154, 155, 156/1, 156/2, 157/1, 157/2, 158/1A, 158/1B, 158/2A, 158/2B, 159/1, 159/2, 160, 162, 163, 164, 165, 166, 167/1, 167/2, 168, 169, 170, 171/1A, 171/1B, 171/2A, 171/2B, 172/1, 172/2, 173, 174, 175, 176, 177/1, 177/2, 178, 179, 180, 181, 182, 183, 184/1, 184/2, 184/3, 185, 186, 187, 188, 189/1, 189/2
Commercial	2/1, 2/2 Part, 3 Part, 6/1, 6/2, 8/2A, 8/2B Part, 9/2 Part, 20/1, 21/2, 22/2, 23, 29/1, 30/1, 31/1, 35/1, 35/2, 36, 37, 133, 134, 139 Part
Industrial	Nil
Institutional	3 Part, 4/1 Part, 4/2, 5/1 Part, 12/1, 12/2, 13, 14, 20/2, 20/3, 21/1A, 21/1B, 22/1, 25, 26, 27, 28/1, 28/2, 32/1, 132/1, 132/2, 132/3, 135, 136
Open Space and Recreational	Nil
Agricultural Use	Nil
Forest and Hill	Nil
Water bodies	111/3, 113
Transportation	1/1, 1/2, 8/1, 9/1, 10/1, 11, 16, 17, 18, 24/1, 24/2, 44/1, 44/2, 45/1, 45/2, 45/3, 52, 53/1, 53/2, 72/1, 72/2, 82/3, 87, 88/1, 92, 110, 111/1, 111/2, 111/4, 129, 130/1, 130/2, 131, 140/1, 140/2, 148/1, 148/2, 161
Proposed Road	Nil

Table 330: Salem LPA - Salem Corp. Ward - AJ, Block - 30 - Schedule

Ward - AJ, Block - 30	
Land Use	Survey Numbers
Residential	1/1, 1/3, 2, 5, 6, 8, 9, 10, 11, 12, 13, 14, 18/1, 18/2, 22/1, 22/2, 24, 25/1, 25/2, 25/3, 26/1, 26/2, 27, 28, 29, 30, 31, 32/1, 34, 35, 36, 37, 38, 39, 40/1, 40/2, 41, 42/1, 42/3, 43/1, 44/2, 45/1, 46/1, 47/1, 47/2, 49, 50/1, 50/2, 51/1, 51/2, 52, 53, 54, 55, 56, 57/1, 57/2, 58, 59/1, 59/2, 60/1, 60/2, 60/3, 61, 62, 63/1, 63/2, 64/1, 64/2, 65, 67/1A, 67/1B, 67/2, 68/1, 68/2, 68/3, 68/4, 68/5, 69/1, 69/2, 70, 71/1, 73, 74, 75, 76/1, 76/2, 77, 78, 79/1, 79/2, 80/1, 80/2, 80/3, 80/4, 81, 82, 83, 84, 85, 86, 87/1, 87/2, 88, 89, 90, 91/1, 91/2A, 91/2B, 92/1, 92/2, 92/3, 93, 94, 95
Commercial	3, 4/1, 4/2, 4/3, 4/4, 4/5, 16, 17/1, 17/2, 17/3, 19, 20, 21, 23
Industrial	Nil
Institutional	72
Open Space and Recreational	Nil
Agricultural Use	Nil
Forest and Hill	Nil
Water bodies	Nil
Transportation	1/2, 7, 15/1, 15/2, 32/2, 33, 42/2, 43/2, 44/1, 45/2, 46/2, 48, 66, 71/2, 71/3, 71/4
Proposed Road	Nil

Table 331: Salem LPA - Salem Corp. Ward - AJ, Block - 31 - Schedule

Ward - AJ, Block - 31	
Land Use	Survey Numbers
Residential	3, 4, 5, 6, 7, 8, 9, 10, 11, 12, 13, 14, 15, 16, 17, 18, 19, 20, 21, 22, 23, 24, 25, 26, 27, 28, 29, 30, 31, 32, 33, 34, 35, 36, 37, 38, 39, 40, 41/1, 42, 43, 44, 45, 46, 47, 48, 49, 50, 51, 52, 53, 54, 56, 57, 58, 59, 60, 61, 62, 63, 64, 65, 66/1, 66/2, 67/1, 67/2, 68/1, 68/2, 69, 70/1, 70/2, 71/1, 71/2, 72/2, 73/1, 73/2, 74/1, 74/2, 75/1, 75/2, 76/1, 76/2, 77/1, 77/2, 78, 79, 80/1, 80/2, 81/1, 81/2, 82/1, 82/2, 83/1, 83/2, 84, 85, 88, 89, 90, 91, 92, 93, 94, 95, 96, 97, 98, 99, 100, 102, 103, 104, 105, 106, 107, 108, 109, 110, 111, 112, 113
Commercial	Nil
Industrial	Nil
Institutional	Nil
Open Space and Recreational	Nil
Agricultural Use	87

Forest and Hill	Nil
Water bodies	Nil
Transportation	1, 2/1, 2/2, 41/2, 55/1, 55/2, 55/3, 86, 101, 114/1, 114/2, 114/3
Proposed Road	Nil

Table 332: Salem LPA - Salem Corp. Ward - AJ, Block - 32 - Schedule

Ward - AJ, Block - 32	
Land Use	Survey Numbers
Residential	1, 2, 3, 4, 5, 6, 7, 8, 9, 10, 11, 12, 13, 16, 17, 18, 19, 20, 21, 22, 23, 24, 25, 26, 27, 28, 29, 30, 31, 32, 33, 34, 35, 36, 37, 38, 39, 40, 41, 42, 43, 44, 45 Part, 51, 52, 53, 54, 55, 56, 57, 58, 59, 60, 61, 62, 63, 64, 65, 66, 67, 68, 69, 70, 71, 72, 73, 74, 75, 76, 77, 78, 79, 80, 81, 82, 83, 84, 85, 86 Part, 89, 90, 91, 92, 93, 94, 95, 96, 97, 98, 99, 100, 101, 102, 103, 104, 105, 106, 107, 108, 109, 110, 111, 112, 113, 114, 115, 116, 117, 118, 119, 120, 121, 122, 123, 124, 125, 126, 127, 128, 129, 130, 131, 132
Commercial	Nil
Industrial	Nil
Institutional	45 Part, 86 Part
Open Space and Recreational	Nil
Agricultural Use	45 Part
Forest and Hill	Nil
Water bodies	Nil
Transportation	14, 15, 46, 47, 48, 49, 50, 86 Part, 87, 88, 133
Proposed Road	Nil

Table 333: Salem LPA - Salem Corp. Ward - AJ, Block - 33 - Schedule

Ward - AJ, Block - 33	
Land Use	Survey Numbers
Residential	3, 4, 5/1, 5/2, 6/1, 6/2, 7, 8, 9, 10/1, 10/2, 10/3, 11, 12/1, 12/2, 13, 14, 15/1, 15/2, 16, 17/1, 17/2, 18, 19, 20, 21, 22, 23/1, 23/2, 23/3, 24/1, 24/2, 29/1, 29/2, 30/1, 30/2, 31, 32/1, 32/2, 33, 34/1, 34/2, 35/1, 35/2, 36, 37, 38/1, 38/2, 39, 40, 41/1, 41/2, 42, 43, 44, 45, 46, 47, 48, 51, 52/3, 52/4, 53/1, 54 Part, 54/2B, 54/3A, 54/3B2, 54/3B3, 54/3B4, 54/3B5, 54/3B6, 54/3B7, 54/3C, 54/3D, 54/3E, 54/3F, 54/3G, 54/3H, 54/3I1, 54/3I2, 54/3K1, 54/3K2, 54/3K3A, 54/3K3B, 54/3K4, 54/3K5A, 54/3K5B, 54/3K6, 54/3K7, 54/3K8, 54/3K9, 55/1, 55/2, 55/3, 56, 57, 58, 59/1, 59/2, 60, 61, 62/1, 62/2, 63, 64/1, 64/2, 65, 66, 67/1A, 67/1B, 67/1C, 67/3A, 67/3B, 67/5A, 68/1A, 68/1B,

	68/3, 68/5A, 69, 70/1, 70/3, 70/5, 71/1, 71/3, 71/5, 72/1, 72/2, 73/1, 73/3, 73/5A, 73/5B, 74, 75/1, 75/3, 75/5A, 75/5B, 76/1, 76/3A, 76/3B, 76/5A, 77, 78/1, 78/2, 78/3, 78/4A, 78/4B, 78/4C, 79/1, 79/2, 79/4, 79/5, 79/7A, 80/1, 80/2A, 80/2B, 80/2C, 80/4, 80/5, 80/6, 80/7, 80/9A, 80/10A, 81/2A, 81/2B, 81/3, 81/4, 81/5, 81/6, 81/7, 81/9, 81/10, 81/11, 81/12, 81/13, 81/14, 81/15, 81/16, 81/17, 81/18A, 81/18B, 81/19, 81/20, 81/21, 81/22, 81/23, 81/24, 81/25A, 81/25B, 81/26, 81/27, 81/28, 81/29, 81/30, 81/31, 81/32B, 81/32C, 81/32D, 81/32E, 81/32F, 81/32G1, 81/32G2, 81/32G3, 81/32H, 81/32I, 81/32K, 81/32L1, 81/32L2, 81/32M, 81/32N1A, 81/32N1B, 81/32N2 Part, 81/32P, 81/32Q, 81/32R
Commercial	25/1, 25/2, 25/3, 26, 49/1, 49/2A, 49/2B, 53/3, 53/4, 53/5A, 53/5C
Industrial	Nil
Institutional	52/1, 52/2, 54/1, 54/3B1, 81/32N2 Part
Open Space and Recreational	Nil
Agricultural Use	Nil
Forest and Hill	Nil
Water bodies	Nil
Transportation	1, 2, 27, 28, 50, 53/2, 53/5B, 54/2A, 54/3B8, 54/3J, 54/3L, 67/2, 67/4, 67/5B, 68/2, 68/4, 68/5B, 70/2, 70/4, 70/6, 71/2, 71/4, 71/6, 73/2, 73/4, 73/5C, 75/2, 75/4, 75/5C, 76/2, 76/4, 76/5B, 79/3, 79/6, 79/7B, 80/3, 80/8, 80/9B, 80/10B, 81/1, 81/8, 81/32A, 81/32J, 81/32O
Proposed Road	Nil

Table 334: Salem LPA - Salem Corp. Ward - AJ, Block - 34 - Schedule

Ward - AJ, Block - 34	
Land Use	Survey Numbers
Residential	2/1, 2/2, 3/1A, 3/1C, 3/1D, 3/2A1, 3/2A2, 3/2B1, 3/2B2, 3/2C1, 3/2C2 Part, 3/2C3, 4/1A Part, 4/1B, 4/2 Part, 5/1B, 5/1C, 5/1D, 5/1E, 5/2, 6/1A2, 6/1A3, 6/1B, 6/1C, 6/1D, 6/1E, 6/1F, 6/1G, 6/1H, 6/1I, 6/1J, 6/1K, 6/1L, 6/1M, 6/1N, 6/1O, 6/1P, 6/1Q, 6/1R, 6/2A, 6/2B, 6/3A, 6/3B, 6/4A, 6/4B, 6/5, 6/6A, 6/6B, 6/7A, 6/7B, 6/7C, 6/8A, 6/8B, 6/9, 6/10A, 6/10B, 6/11, 6/12, 6/13, 8/1A, 8/1B1, 8/1B2, 8/1C, 8/1D, 8/1E1, 8/1E2, 8/1F, 8/2, 8/3A, 8/3B, 8/3C, 8/3D, 8/3E, 8/3F, 8/3G, 9/1A, 9/1B, 9/2, 10/1, 10/2, 11, 12/1, 12/2, 13/1, 13/2, 14, 15/1B, 15/2, 20/1, 20/2, 20/3, 20/4A, 20/4B, 20/4C, 20/4D, 20/5, 20/6A, 20/6B, 20/6C, 20/6D, 20/6E, 20/6F, 20/6G, 21/1, 21/2, 21/3, 21/4, 21/5, 21/6A, 21/6B, 21/7A1, 21/7A2, 21/7B, 22, 23, 24/1, 24/2, 25/1, 25/2A, 25/2B, 26/1, 26/2, 27/1, 27/2, 28, 29, 30, 31, 32, 33/1, 33/2, 33/3, 34/2, 35/2, 36, 37 Part, 38 Part, 39, 40/1, 40/2A, 40/2B, 40/2C, 40/2D, 41 Part, 43/1, 43/2, 44, 45/1A, 45/1B, 45/2, 46, 47/1, 47/2, 48/1A, 48/1B, 48/2,

	49/1, 49/2, 50, 51, 52, 53, 54/1, 54/2, 54/3, 55/1, 55/2, 56/1A, 56/1B, 56/1C, 56/1D, 56/2A, 56/2B, 57, 58/1A, 58/1B, 58/2A, 58/2B, 59, 60, 61, 62, 63, 64, 66/1 Part, 66/2 Part, 67 Part, 68 Part, 69/1 Part, 69/3, 70/2, 70/3, 71, 73 Part, 75, 76/1, 76/2, 77, 78, 79, 80, 81, 82, 83, 84, 85, 86, 87/1, 87/2, 87/3, 88, 89, 90, 91, 92, 93, 94/1, 94/2, 95, 96, 97, 98, 100/1, 100/2, 102/1A, 102/1B, 102/2, 102/3, 102/4, 102/5A, 102/5B, 102/7A, 102/7B, 102/7C, 102/7E, 103/1, 103/2, 104, 105, 106/1A, 106/1B, 106/2, 106/3, 106/4, 107/1, 107/2A, 107/2B, 108/1, 108/2, 109, 110, 111, 112, 113, 114/1, 114/2, 115, 116, 117, 118, 120/4, 121/1, 121/2, 122, 123, 124, 125/1A, 125/1B, 125/2, 126, 127, 128, 129/1, 129/2, 130/1, 130/2, 131/1, 131/2A, 131/2B, 131/3A, 131/3B1, 131/3B2, 132/1, 132/2, 133/1, 133/2, 133/3, 133/4, 133/5, 133/6, 133/7, 133/8
Commercial	1, 3/1B, 3/2C2 Part, 4/1A Part, 4/2 Part, 5/1A, 6/1A1, 15/1A, 16, 18, 34/1, 35/1, 37 Part, 38 Part, 41 Part, 66/1 Part, 66/2 Part, 67 Part, 68 Part, 69/1 Part, 70/1, 73 Part
Industrial	Nil
Institutional	Nil
Open Space and Recreational	Nil
Agricultural Use	Nil
Forest and Hill	Nil
Water bodies	Nil
Transportation	6/1S, 7, 17, 19, 42/1, 42/2, 65, 69/2, 72/1, 72/2, 74, 99/1, 99/2, 101/1, 101/2, 102/6, 102/7D, 119/1, 119/2, 120/1, 120/2, 120/3
Proposed Road	Nil

Table 335: Salem LPA - Salem Corp. Ward - AJ, Block - 35 - Schedule

Ward - AJ, Block - 35	
Land Use	Survey Numbers
Residential	1/7A, 1/7B, 1/7C, 1/8A, 1/8B, 1/8C, 1/8D, 3, 4, 5, 6, 7, 8/1, 8/2, 8/3, 9, 10, 11/1, 11/2, 12/1, 12/2, 13/1, 13/2A, 13/2B, 14, 15, 16, 18, 19/1, 19/2, 20/1, 20/2, 21/1, 21/2, 22, 23, 24/1, 24/2, 25, 26, 27, 28/1, 28/2, 29, 31/1, 31/2, 31/3, 32, 33, 34, 35, 36, 37, 38, 39, 40/1A, 40/1B, 40/2, 41, 42, 43, 44, 45/1, 45/2, 45/3, 47, 48, 49, 50, 51, 52, 53, 54, 55/1, 55/2, 56, 57, 58, 59/1, 59/2, 61/2, 62/1, 62/2, 63, 64, 65, 66, 67, 68, 69, 70, 71/1A, 71/1B, 71/2, 71/3A, 71/3B, 71/3C, 71/3D, 71/4, 72/1, 72/2, 72/3, 73, 75/1, 75/2, 76, 77, 78/1, 78/2, 79/1, 79/2, 80/1, 80/2, 81/1, 81/2, 82/1, 82/2, 83/1, 83/2, 84/1, 84/2, 84/3, 84/4, 84/5, 87/1, 89/1A, 89/2A, 89/3A, 89/3B, 89/4A
Commercial	89/1B, 89/4B, 89/5, 89/6, 89/7, 89/11, 89/12, 89/13, 89/14, 89/15, 89/16, 89/18

Industrial	Nil
Institutional	87/2, 89/8A, 89/8B, 89/10, 89/17
Open Space and Recreational	Nil
Agricultural Use	Nil
Forest and Hill	Nil
Water bodies	Nil
Transportation	1/1, 1/2, 1/3, 1/4, 1/5, 1/6, 1/9, 1/10, 1/11, 1/12, 2, 17, 30, 46, 60, 61/1, 74, 85, 86, 88, 89/2B, 89/9, 90
Proposed Road	Nil

Table 336: Salem LPA - Salem Corp. Ward - AJ, Block - 36 - Schedule

Ward - AJ, Block - 36	
Land Use	Survey Numbers
Residential	2, 3, 4, 5, 6, 7, 8/1, 8/2, 9/1, 9/2, 10, 11, 12, 13, 14, 15, 16, 17, 18, 19, 21, 22, 23, 24, 27/1, 27/2, 27/3, 28, 29, 30, 31, 32, 33/1, 33/2, 34, 35, 36, 37/1, 37/2, 37/3, 38, 39, 40, 41, 42, 43/1, 43/2, 44, 46, 47, 48, 49, 50, 51, 53, 54/1, 54/2, 55, 56, 57, 58, 60/1, 60/2, 60/3, 61, 62, 63, 64, 65, 66, 67, 68/1, 68/2, 68/4, 69/1, 69/2, 71, 72/2, 73, 74/1, 74/2, 75, 76, 77/1, 77/3, 77/4, 78, 79, 80/1, 80/2, 81/1, 81/2, 82, 83, 85, 87, 88/1, 88/2, 89/1, 89/2, 89/3, 89/4, 90/1, 90/2, 90/3, 90/4, 91/1, 91/2, 91/3, 92, 93, 95, 96, 97, 98, 100, 101, 102, 103/1A, 103/1B, 103/2, 103/3, 104, 105, 106, 107/1, 107/2, 108, 109, 110, 111, 112, 113, 115, 116, 117, 118, 119, 120, 121, 123, 124, 125, 126, 127, 128, 130, 131/1, 131/2, 132, 133, 134, 135, 136/1, 136/2, 138, 139/1, 139/2, 140, 141, 142, 143, 144, 145/1, 145/2, 146, 147, 148, 149, 152/1, 152/2, 153/1, 153/2, 154, 155, 156, 157, 158, 159, 160, 161/1, 161/2, 161/3, 162, 163 Part, 167/3, 169, 170, 171/1, 171/2, 173, 174, 175, 176, 177, 178, 179, 180, 181, 182, 183, 184, 185, 186, 187, 188, 189, 190, 191, 192, 200/1, 202/2, 203, 205, 206, 209, 210/1, 210/2, 211/1, 211/2, 212/1, 212/2, 213, 214, 215/1, 215/2, 218, 219/1, 219/2, 219/3, 220, 221, 222, 223/1, 223/2, 223/3, 224, 225, 226, 228, 229/1, 229/2, 230, 231/1, 231/2, 231/3, 231/4, 232/1, 232/2, 232/3, 232/4, 233, 234, 235, 236, 238, 239, 240/1, 240/2, 241/2, 241/3, 241/4, 241/5A, 241/5B, 241/6A, 241/6B, 241/8, 241/9, 241/11, 241/12, 242/2, 242/3A, 242/3B, 242/4, 242/5, 242/6, 242/7, 242/8, 242/9, 242/10, 242/11, 242/12A, 242/12B, 242/13, 242/14, 242/15, 242/16, 242/17, 242/18, 242/19, 242/21, 242/22, 242/23, 244/1, 244/2B, 244/2C, 245 Part, 245/1A, 245/1B, 245/1C, 245/1D, 245/1E, 245/1F, 245/1G1, 245/1G2, 245/1H1, 245/1H3, 245/1I, 245/1J, 245/1K1A, 245/1K1B, 245/1K1C, 245/1K2, 245/1K3, 245/1L, 245/1M1, 245/1M2, 245/1N1A, 245/1N1B, 245/1N1C, 245/1N1D, 245/1N2, 245/1N3, 245/1O1, 245/1O2,

	245/1O3, 245/1O4A, 245/1P1, 245/1R2, 245/1R3, 245/1R4, 245/1R5, 245/1R6, 245/1R7, 246
Commercial	163 Part, 164, 165, 193, 194, 195, 196, 197, 198, 199, 200/2A, 200/2B, 200/3
Industrial	Nil
Institutional	151/1, 151/2, 166, 167/1, 167/2, 168/1, 168/2, 201/1, 201/2, 204/1A, 204/1B, 204/2, 204/3, 243/2, 247, 248, 249, 250/1, 250/2
Open Space and Recreational	Nil
Agricultural Use	243/1
Forest and Hill	Nil
Water bodies	Nil
Transportation	1, 20, 25, 26, 45, 52, 59, 68/3, 70/1, 70/2, 72/1, 77/2, 84/1, 84/2, 86/1, 86/2, 94, 99, 114/1, 114/2, 122/1, 122/2, 129, 137, 150, 172, 202/1, 207, 208, 216, 217, 227, 237, 241/1, 241/7, 241/10, 242/1, 242/20, 242/24, 244/2A, 245/1H2, 245/1N1, 245/1O4B, 245/1P2, 245/1Q, 245/1R1, 245/1S, 251
Proposed Road	Nil

Table 337: Salem LPA - Salem Corp. Ward - AJ, Block - 37 - Schedule

Ward - AJ, Block - 37	
Land Use	Survey Numbers
Residential	2/3B, 2/3C2, 2/3D2, 2/3E Part, 2/3G1, 2/3G2, 2/3G3, 2/3G4, 2/3G5, 2/3G6, 2/3G8, 2/3G9, 2/3H, 2/3I1, 2/3I2, 2/3I3, 2/3I4, 2/3I5, 2/3I6, 2/3J1, 2/3J2, 2/3J3, 2/3J4, 2/3J5, 2/3J6, 2/3K1, 2/3K2, 2/3L, 2/3M1, 2/3N, 2/3N1, 2/3N2, 2/3O1, 2/3O2, 2/3P1, 2/3P2, 2/3P4, 2/3Q1, 2/3Q2, 2/3Q3, 2/3Q4, 2/3Q5, 2/3Q6, 2/3Q7, 2/3Q8, 2/3Q9, 2/3Q10, 2/3R2, 2/3R3, 2/3R4, 2/3R5, 2/3R6, 2/3R7, 2/3R8, 2/3R9, 2/3R10, 2/3R11, 2/4, 2/4A2, 2/4A3, 2/4B2, 2/4C2, 2/4D2, 2/4E, 2/4F2, 2/4F3, 2/5, 2/6, 2/6B, 2/6C, 2/6D, 2/6E, 2/7, 2/7B, 2/8A, 2/8B, 2/8C, 2/10, 2/11A1, 2/11A2, 2/11B, 2/11C1, 2/12A, 2/12A1, 2/12A2, 2/12A3, 2/12A4, 2/12A5, 2/12A6, 2/12A7, 2/12A9, 2/12A10, 2/12A11, 2/12A12, 2/12A13, 2/12A14, 2/12A15, 2/12A16, 2/12A17, 2/12A18, 2/12A19, 2/12A22 Part, 2/12A23 Part, 2/12A25, 2/12A26, 2/12A27, 2/12A28, 2/12A29, 2/12A30, 2/12A31, 2/12A32, 2/12A33, 2/12A34, 2/12A35, 2/12A36, 2/12A37, 2/12A38, 2/12A39, 2/12H, 2/12I, 2/12J, 2/12K, 2/12L, 2/12M, 2/12N, 2/12O, 2/12P, 2/12Q, 2/12R, 2/12S, 2/12T, 2/12U, 2/12V, 2/12W, 2/12X, 2/12Y, 2/12Z, 2/A4A, 2/G37, 4/2A, 4/2B Part, 4/2C, 4/2D Part, 4/2E, 4/2F, 4/4A, 4/4B, 4/4C, 4/4D, 4/4E, 4/4F, 4/4G, 4/5AA, 4/5AB, 4/5AC, 4/5AD, 4/5B, 4/5C, 4/5D, 4/5E, 4/5F, 4/5G, 4/5H, 4/5H1, 4/5H2, 4/5I, 4/5J, 4/5K, 4/5L1, 4/5L2, 4/5L3, 4/5L4, 4/5L5, 4/5M1, 4/5M2, 4/5N, 4/5O, 4/5P, 4/5Q, 4/5R, 4/5S, 4/5T1, 4/5T2, 4/5U, 4/5V,

	4/5W, 4/5X, 4/5Y, 4/5Z, 4/10A, 4/10B, 4/10C, 4/10D, 4/10E, 4/10F, 4/10H1, 4/10H2, 4/10H3, 4/10H4, 4/10I1, 4/10I2, 4/10I3, 4/10J, 4/10K, 4/10L, 4/10M, 5/1, 5/3A, 5/3B, 5/3C, 5/3D, 5/3E, 5/3F, 5/3G, 5/3H, 5/3I, 5/3J, 5/3K, 5/4A, 5/4B, 5/4C, 7/1A, 7/1C, 7/1D, 7/1E, 7/1F, 7/1G, 7/3
Commercial	2/12A22 Part, 2/12A23 Part
Industrial	Nil
Institutional	2/3E Part, 2/12A20, 2/12A21, 4/2B Part, 4/6
Open Space and Recreational	Nil
Agricultural Use	2/1, 2/2, 2/3A, 2/3C1, 2/3D1, 2/4A1, 2/5A, 2/5B, 2/5C, 2/5D, 2/12B, 2/12C, 2/12D, 2/12E, 2/12F, 4/1, 4/3, 5/2A, 5/2B, 5/5A, 5/5B, 7 Part, 7/1B, 8, 9
Forest and Hill	Nil
Water bodies	Nil
Transportation	1, 2/3F, 2/3I7, 2/3J7, 2/3M2, 2/3P3, 2/3R1, 2/4B1, 2/4C1, 2/4D1, 2/4F1, 2/4G, 2/5K2, 2/6A, 2/7A, 2/11C2, 2/12A8, 2/12A24, 2/12A40, 2/12G, 2/G10, 3, 4 Part, 4/2D Part, 4/5A, 4/5AE, 4/5K1, 4/5L, 4/10G, 6, 7/2
Proposed Road	Nil

Table 338: Salem LPA - Salem Corp. Ward - AJ, Block - 38 - Schedule

Ward - AJ, Block - 38	
Land Use	Survey Numbers
Residential	2/1A, 2/1B, 2/1C Part, 2/2A, 2/2B, 2/2C, 2/2D Part, 3/1A, 3/1C, 3/1D, 3/1E, 3/1F, 3/2B, 3/2C, 3/2D, 3/2E, 3/2F, 3/2G, 3/2H, 3/2I, 3/2J, 3/2K, 3/2L, 3/2O, 3/2P, 3/2Q, 3/2R, 3/2S, 3/3A, 3/3AB, 3/3B, 3/3C, 3/3D, 3/3E, 3/3F, 3/3G, 3/3H, 3/3I, 3/3J, 3/3K, 3/3L, 3/3M, 3/3O, 3/3P, 3/3R, 3/3S, 3/3U, 3/3V, 3/3W, 3/3X, 3/3Y, 3/3Z, 4/1A Part, 4/1AA, 4/1AB, 4/1AC, 4/1AD, 4/1AE, 4/1AF, 4/1AG, 4/1AH, 4/1AI, 4/1AK, 4/1D Part, 4/1E, 4/1F, 4/1G, 4/1H, 4/1I, 4/1J, 4/1K, 4/1L, 4/1M, 4/1N, 4/1O, 4/1P, 4/1Q, 4/1R, 4/1S, 4/1T, 4/1U, 4/1V, 4/1X, 4/1Y, 4/1Z, 4/3, 4/4A, 4/4B, 4/5, 4/6, 4/8A, 4/8B, 4/9A, 4/9B, 4/10, 4/11, 4/12, 4/13, 4/14A, 4/14B Part, 4/16B, 4/16C, 4/16D, 4/16E, 4/16F, 4/16G, 4/16H, 4/16I, 4/16J, 4/16K Part, 4/16L Part
Commercial	3/3Q, 4/1A Part, 4/14B Part, 4/15A, 4/15B, 4/15C, 4/15D, 4/16A
Industrial	Nil
Institutional	2/1C Part, 4/1A Part, 4/1D Part
Open Space and Recreational	Nil
Agricultural Use	2/1C Part, 2/2D Part, 3/2N
Forest and Hill	Nil
Water bodies	Nil

Transportation	1, 3/1B, 3/2A, 3/2M, 3/3AA, 3/3N, 3/3T, 4/1A Part, 4/1AJ, 4/1AL, 4/1AM, 4/1B, 4/1C, 4/1W, 4/2, 4/7, 4/14C, 4/16K Part, 4/16L Part
Proposed Road	Nil

Table339: Salem LPA - Salem Corp. Ward - AJ, Block - 39 - Schedule

Ward - AJ, Block - 39	
Land Use	Survey Numbers
Residential	2/1A Part, 2/1B, 2/1C, 2/1D, 2/1E, 2/1F, 2/1G, 2/1H, 2/1I, 2/1J, 2/1K, 2/1L, 2/1M, 2/1N, 2/2A1A Part, 2/A1B, 2/A1C, 2/A1D, 2/A1E, 2/A1F, 2/A1G, 2/A1H, 2/A1I, 2/A1J, 2/A1K, 2/A1L, 2/A1N, 2/A1O, 2/A1P Part, 2/A1Q, 2/A1R, 2/A1S, 2/A1T, 2/A1U, 2/A2 Part, 2/A3, 2/A4 Part, 3/1A, 3/1B, 3/1C, 3/1E, 3/1G, 3/1I, 3/2A, 3/2B, 3/2C, 3/2D, 3/2E, 3/2G, 3/2H, 3/2I, 3/2J, 3/2K, 3/3A, 3/3B, 3/3C, 3/4A, 3/4B, 3/4C, 3/5A, 3/5B, 3/5C, 3/7A, 3/7B, 3/7C, 3/8A, 3/8B, 3/8C, 3/8D, 3/9A, 3/9B, 3/10A, 3/10B, 3/11A, 3/11B, 3/12A, 3/12B, 3/13A, 3/13B, 3/13C, 3/13D Part, 3/14 Part, 3/15 Part, 3/16 Part, 3/17 Part, 3/18, 3/19, 3/20, 3/21, 3/22A, 3/22B Part, 4/1A, 4/1B, 4/1C, 4/1D Part, 4/1E, 4/2A, 4/2C, 4/2D, 4/2E, 4/2F, 4/2G, 4/2H, 4/2I, 4/2J, 4/2K, 4/2L, 4/2M, 4/2N, 4/4A, 4/4B, 4/4C, 4/5A, 4/5C, 4/5D, 4/5E, 4/5F, 4/5G, 4/5H, 4/5I, 4/5K, 4/5L, 4/5M, 4/5N, 4/5O, 4/5P, 4/5Q, 4/5R, 4/5S, 4/5T, 4/5U, 4/5V, 4/5W, 4/5X, 4/6A, 4/6B, 4/7A, 4/7B, 4/7D, 4/7F, 4/8A, 4/8B, 4/8C, 4/8D, 4/8E, 4/9A, 4/9B, 4/10A Part, 4/10B Part, 4/10C Part, 4/11A, 4/11B, 4/11C, 4/11D, 4/11E, 4/11F, 4/11G, 4/11H, 4/11I, 4/11J, 4/11L, 4/11M, 4/11O, 4/11P, 4/11Q, 4/11R, 4/11S, 4/11T, 4/11V, 4/11W, 4/11X, 4/11Y, 4/11Z, 5/1, 5/2, 5/3A, 5/3B, 5/3D, 5/3E, 5/3F, 5/4A, 5/4B, 5/10 Part, 5/11A Part, 5/11B, 5/11C, 5/11D, 5/12A Part, 5/12B, 5/12C, 5/12D, 5/12E, 5/12F, 5/12G, 5/12H, 5/13B, 5/13C, 5/13D, 5/13E, 5/13F, 5/13G, 5/13H, 5/14 Part, 5/15B, 5/15C, 5/15D, 5/15E, 5/15F, 5/15G, 5/15H, 5/15I, 5/15J, 5/15K, 5/15L, 5/16A2, 5/16A3, 5/16A4, 5/16A5, 5/16A6, 5/16A7, 5/16A8, 5/16A9, 5/17A1, 5/17A2, 5/17A3, 5/17B1, 5/17B2, 5/18A1, 5/18A2, 5/18A3, 5/18B, 5/19, 5/20A2A, 5/20A3, 5/20A4, 5/20A5A, 5/20A5B, 5/20A6, 5/20A7, 5/20B, 5/20C, 5/20D, 5/20E, 5/21A, 5/21B, 5/21C, 5/22, 5/24 Part, 5/26A, 5/26B, 5/26C, 5/26D, 5/26E, 5/26F, 5/26G, 5/28, 5/29A, 5/29B, 5/30A, 5/30B, 5/30C, 5/30D, 5/31, 5/32B, 5/32C, 5/202B, 6, 7, 8, 9/2 Part, 9/3 Part, 9/4, 9/5, 10/1, 10/2 Part, 10/3, 10/4, 10/5, 10/8 Part, 10/9, 10/10 Part
Commercial	5/5 Part, 5/6, 5/7, 5/8, 5/9, 5/10 Part, 5/14 Part, 5/16B, 5/20G, 5/24 Part, 5/27, 5/32D, 9/2 Part, 9/3 Part, 9/6A, 9/6B, 10/2 Part, 10/6, 10/7, 10/8 Part, 10/10 Part
Industrial	2/2B, 2/A1P Part
Institutional	2/2A1A Part, 2/A1M, 2/A1W, 5/5 Part, 5/24 Part, 5/25, 9/1
Open Space and Recreational	Nil

Agricultural Use	Nil
Forest and Hill	Nil
Water bodies	Nil
Transportation	1, 2/1A Part, 2/2A1A Part, 2/A1V, 2/A2 Part, 2/A4 Part, 3/1D, 3/1F, 3/1H, 3/1J, 3/2F, 3/2L, 3/6, 3/13D Part, 3/14 Part, 3/15 Part, 3/16 Part, 3/17 Part, 3/22B Part, 4/1D Part, 4/1F, 4/2B, 4/3, 4/4D, 4/5B, 4/5J, 4/7C, 4/7E, 4/10A Part, 4/10B Part, 4/10C Part, 4/11K, 4/11N, 4/11U, 5/3C, 5/4C, 5/5 Part, 5/10 Part, 5/11A Part, 5/12A Part, 5/13A, 5/13I, 5/15A, 5/16A1, 5/20A1, 5/20F, 5/23, 5/32A, 9/2 Part, 9/3 Part, 10/11, 11
Proposed Road	Nil

Table 340: Salem LPA - Salem Corp. Ward - AJ, Block - 40 - Schedule

Ward - AJ, Block - 40	
Land Use	Survey Numbers
Residential	4/1, 4/2, 5, 6/1, 6/2, 6/3, 6/4, 11/2, 12, 13/1, 16, 20/1 Part, 20/2, 20/3A, 20/3B, 20/3C, 20/4A, 20/4B, 20/5, 20/6, 20/8, 20/9, 20/10, 20/11, 20/12, 20/13A, 20/14A1, 20/14A2, 20/14A3, 20/14A4, 20/14A5, 20/14B1, 20/14B2, 20/14B3, 20/14B4, 20/14B5, 20/14B6, 20/14B7, 20/14B8, 21/2A, 21/2B, 21/2C, 21/2D, 21/2E, 21/2F, 21/2G, 21/2H, 21/2I, 21/2J, 21/2K, 23/1A1A, 23/1A1B, 23/1A1C, 23/1A1D, 23/1A1E, 23/1A2, 23/1A3, 23/1B, 23/1C, 23/1D1, 23/1D2, 23/1D3A, 23/1D3B, 23/1D3C, 23/1D3D, 23/1D3E, 23/2, 23/3A, 23/3B, 23/3C, 23/4A, 23/4B, 24/1A, 24/1B, 24/1C, 24/2A, 24/2A1A Part, 24/2A1B Part, 24/2AA, 24/2AB, 24/2AC, 24/2AD, 24/2AE, 24/2AF, 24/2AG, 24/2AH, 24/2B1, 24/2B2, 24/2C, 24/2D1, 24/2D2, 24/2D3, 24/2E, 24/2F, 24/2G1, 24/2G2, 24/2G3, 24/2G4, 24/2G5, 24/2G6, 24/2H, 24/2I, 24/2J, 24/2K, 24/2L, 24/2M1, 24/2M2, 24/2N, 24/2O, 24/2P, 24/2R, 24/2S, 24/2T, 24/2U, 24/2V, 24/2W, 24/2X, 24/2Y1, 24/2Y2, 24/2Z, 24/3A, 24/4A, 24/4AA1, 24/4AA2, 24/4AB, 24/4AC, 24/4AD, 24/4AE, 24/4AF, 24/4AG, 24/4AH, 24/4B, 24/4C, 24/4D, 24/4E, 24/4F1, 24/4F2, 24/4F3, 24/4G1, 24/4G2, 24/4H, 24/4I1, 24/4I2, 24/4J, 24/4K, 24/4L, 24/4M, 24/4N, 24/4O, 24/4Q, 24/4S, 24/4T, 24/4U, 24/4V, 24/4W, 24/4X, 24/4Y, 24/4Z, 24/5A, 24/5B, 24/5C, 25/2, 26, 33/2C, 33/3C, 33/3D, 33/3E, 33/3F, 33/5, 33/6A, 33/6B, 33/6C, 33/6D, 33/6E Part, 33/7A Part, 33/7E Part, 33/7F, 33/8 Part, 33/12, 33/20 Part, 33/22, 33/24, 33/25, 33/26, 33/27, 33/28, 33/29A, 33/29B, 35, 36/3A, 36/3B, 36/5, 36/6A, 36/6B, 36/6C, 36/6D, 36/6E, 36/6F, 36/6G Part, 36/6H, 36/6I, 36/6K, 36/6L
Commercial	2, 3, 13/2, 14/1, 14/2, 15, 17, 18, 19/1, 19/2, 20/1 Part, 20/7A, 20/13B1A, 20/13B1B, 20/13B1C, 20/15, 20/16, 21/1, 21/2L, 25/1, 25/3, 27, 28/1, 28/2, 29, 30, 31, 32, 33/1, 33/2A, 33/2B, 33/3A, 33/3B, 33/6E Part, 33/7A Part, 33/7B, 33/7C, 33/7D, 33/7E Part, 33/8 Part, 33/9, 33/10, 33/11, 33/13A,

	33/13B, 33/14, 33/15, 33/16, 33/17, 33/18, 33/19A, 33/19B, 33/19C, 33/19D, 33/20 Part, 33/23, 33/30A, 33/30B, 33/30C, 36/1, 36/2
Industrial	Nil
Institutional	7, 8/1, 8/2, 9, 10, 11/1, 20 Part, 20/1 Part, 20/7B, 20/13B2, 24/4R, 33/20 Part, 33/21
Open Space and Recreational	Nil
Agricultural Use	Nil
Forest and Hill	Nil
Water bodies	Nil
Transportation	1, 22, 24/2A1A Part, 24/2A1B Part, 24/2Q, 24/3B, 24/4P, 33/4, 34, 36/4, 36/6G Part
Proposed Road	Nil

Table 341: Salem LPA - Salem Corp. Ward - AJ, Block - 41 - Schedule

Ward - AJ, Block - 41	
Land Use	Survey Numbers
Residential	1/1, 1/2, 2/1, 2/2A, 2/2B, 2/2C, 2/2D, 3, 4, 5/1, 5/2, 6/1, 6/2, 6/3, 6/4A, 6/4B, 6/4C, 8/1A, 8/1B, 8/1C, 8/1D, 9/1, 10, 11, 12, 13, 14, 15, 16, 17, 18, 20/1, 20/2, 21, 22, 23, 24, 25, 26/1, 26/2, 27/1, 27/2, 28, 29, 31, 32/1, 32/2, 33/1, 33/2, 34/1, 34/2, 36, 37/1A, 37/1B, 37/1C, 37/2A, 37/2B, 37/2C, 39/1A, 39/1B, 39/2, 40/2, 40/3, 40/4, 40/5, 41/1 Part, 41/2B Part
Commercial	Nil
Industrial	Nil
Institutional	7
Open Space and Recreational	Nil
Agricultural Use	41/2A Part, 41/2B Part
Forest and Hill	Nil
Water bodies	41/2A Part
Transportation	8/2, 9/2, 19, 30, 35, 38/1, 38/2, 41/1 Part
Proposed Road	Nil

Table 342: Salem LPA - Salem Corp. Ward - AJ, Block - 42 - Schedule

Ward - AJ, Block - 42	
Land Use	Survey Numbers
Residential	1, 2, 3, 4, 5, 6, 7, 8, 9, 10, 11, 12, 14, 15, 16, 17, 18, 19, 20, 21, 22, 23, 24, 25, 26, 27, 28, 29, 30, 31, 32, 33, 34, 35, 36, 37, 38, 39, 40, 41, 43, 44, 45, 46, 47,

	48, 49, 50, 51, 52, 53, 54, 55, 56, 57, 58, 59, 60, 61, 62, 63, 65, 66/1, 66/2, 67/1, 67/2, 68, 69, 70, 71, 72/1, 72/2, 73/1, 73/2, 74, 75, 76, 77, 78, 79, 80, 81, 82, 83, 84, 85, 86, 87, 88, 89, 90, 92, 93, 94, 95, 96, 97, 98, 99, 100, 101, 102, 103, 104, 105, 106, 107, 108, 109, 110, 111, 112, 113, 114, 115, 116, 117, 118, 119/1, 119/2, 121, 122, 123, 124, 125, 126, 127, 128, 129, 130, 131, 132, 133, 134, 135, 136, 137, 138, 139, 140, 141/1, 141/2, 142/1, 142/2, 143, 144, 145, 146, 147, 148, 149, 150, 151, 152, 153, 154, 155, 156, 157, 158
Commercial	Nil
Industrial	Nil
Institutional	Nil
Open Space and Recreational	Nil
Agricultural Use	Nil
Forest and Hill	Nil
Water bodies	Nil
Transportation	13, 42, 64, 91/1, 91/2, 120/1, 120/2, 159/1, 159/2, 160
Proposed Road	Nil

Table 343: Salem LPA - Salem Corp. Ward - AJ, Block - 43 - Schedule

Ward - AJ, Block - 43	
Land Use	Survey Numbers
Residential	3, 4, 5, 6, 7, 8, 9, 10, 11, 12, 13, 14, 15, 16, 17, 18, 19, 20, 21, 22, 23, 24, 25, 26, 27, 28, 29, 30, 31, 32, 34, 35, 36, 37, 38, 39, 40, 41, 42, 43, 44, 45, 46, 47, 48, 49, 50, 51, 52, 53, 54, 55, 57, 58, 59, 60, 61, 62, 63, 64, 65, 66, 67, 68, 69, 70, 71, 74, 75, 76, 77, 78, 79, 80, 81, 82, 83, 84, 85, 86, 87, 88, 89, 90, 91, 92, 93, 94, 95, 96, 97, 98, 99, 100, 101, 102, 103, 104, 105, 106, 107, 108, 109, 110, 111, 112, 113, 114, 115, 116, 117, 118, 119, 120, 121, 122, 123, 124, 125, 126, 127, 128, 129, 130, 131, 132, 133, 134, 135, 136, 137, 138, 139, 140, 141, 142, 143, 144, 145, 146, 147, 148, 149, 150, 151, 152, 153, 154, 156, 157, 158, 159, 160, 161, 162, 163, 164, 165, 166, 167, 168, 169, 170, 171, 172, 173, 174, 175, 176, 177, 178, 179, 180, 181, 182, 183, 184, 185, 186, 187, 188, 189, 190, 191, 192, 193, 194, 195, 196, 197, 198, 199, 200, 201, 203, 205 Part, 206, 207 Part, 209, 210, 212 Part, 213/1, 213/2 Part, 215/1, 215/2, 215/3, 216/1, 216/2, 216/3, 217, 218, 219, 220, 221, 222, 223, 224, 225, 226, 227, 228, 229, 230, 231, 232, 233, 234/1, 234/2, 235/1, 235/2, 236/1, 236/2, 237, 238, 239, 240, 241/1, 241/2, 242/1, 242/2, 243/1, 243/2, 244/1, 244/2, 245, 246, 247, 248, 249, 250/1, 250/2, 251/1, 251/2, 252, 253/1, 253/2, 253/3, 253/4, 254/1, 254/2, 255/1, 255/2, 256, 257, 258, 260, 261/1, 261/2, 262/1, 262/2, 263, 264/1, 264/2, 265/1, 265/2, 266, 267,

	268, 269, 270, 271, 272, 273, 274, 275, 276, 277, 278, 279, 281, 282, 283, 284, 285, 286, 287, 289, 290, 291, 292, 293, 294, 295, 296, 297, 298, 299, 300, 301, 302, 303, 304/1, 304/2, 305/1, 305/2, 306/1, 306/2, 307, 308, 309
Commercial	2, 33, 211 Part
Industrial	Nil
Institutional	73, 204, 208, 211 Part, 212 Part
Open Space and Recreational	Nil
Agricultural Use	Nil
Forest and Hill	Nil
Water bodies	Nil
Transportation	1, 56, 72, 155, 202, 205 Part, 207 Part, 213/2 Part, 214/1, 214/2, 259/1, 259/2, 280, 288, 310
Proposed Road	Nil

Table 344: Salem LPA - Salem Corp. Ward - AJ, Block - 44 - Schedule

Ward - AJ, Block - 44	
Land Use	Survey Numbers
Residential	1, 2, 3, 4, 5, 6, 7, 12, 13, 14, 15, 16, 17, 18, 19, 20, 21, 22, 23, 24, 25, 26, 27, 28, 29, 30, 31, 32, 33, 34, 35, 36, 37, 38, 39, 40, 42, 43, 44, 45, 46, 47, 48, 49, 50, 51, 52, 53 Part, 54 Part, 55, 57, 58, 59, 60, 61, 62, 64, 65, 66, 67, 68, 69, 70, 71, 72, 74, 75, 76, 78, 79, 80, 81, 82, 83, 84, 85, 86, 87, 88, 89, 90, 92, 93, 94, 95, 96, 97 Part, 98 Part, 99, 100, 101, 103, 104, 105, 106, 107, 108, 110, 111, 112, 113, 114, 115, 116, 119, 120, 121, 122, 123, 124, 125, 126, 127, 128, 129, 130, 131, 133, 134, 135, 136, 137, 138, 139, 140, 141, 143, 144, 145, 146, 147, 148, 149, 150, 151, 152, 153, 154, 155/1, 155/2, 155/3, 155/4, 156, 157, 158, 159, 160, 161, 162, 163, 164, 165, 166, 167, 168, 169, 170, 172, 173, 174, 175, 176, 177, 178, 179, 180, 181, 184, 185, 186, 187, 189, 190, 191, 192, 193, 194, 195, 196, 197, 198, 199, 200, 201, 202, 203, 204, 205, 206, 207, 208, 209, 210
Commercial	Nil
Industrial	Nil
Institutional	Nil
Open Space and Recreational	Nil
Agricultural Use	8, 9, 10, 109, 117, 118
Forest and Hill	Nil
Water bodies	Nil
Transportation	11, 41, 53 Part, 54 Part, 56, 63, 73, 77, 91, 97 Part, 98 Part, 102, 132, 142, 171, 182, 183, 188

Proposed Road	Nil
---------------	-----

Table 345: Salem LPA - Salem Corp. Ward - AJ, Block - 45 - Schedule

Ward - AJ, Block - 45	
Land Use	Survey Numbers
Residential	1 Part, 4, 7, 8, 9, 10, 11, 12, 13, 14, 15, 16, 17, 18, 19, 20, 21, 22, 23, 24, 25, 26, 27, 28, 29, 30, 31, 32, 33, 34, 35, 36, 38, 39, 40, 41, 42, 43, 44, 45, 46, 47, 48, 49, 50, 51, 52, 53, 54, 55, 56, 57, 58, 59, 60, 61, 62, 63, 65, 66, 67, 68, 69, 70, 71, 72, 73, 74, 75, 76, 77, 78, 79, 80, 84, 85, 86, 87, 88, 89, 90, 91, 92, 93, 95, 96, 97, 98, 99, 100, 101, 102, 103, 104, 105, 106, 107, 108, 109, 110, 111, 113, 114, 115, 116, 117, 118, 119, 120, 121, 122, 123, 124, 126, 127, 128, 129, 130, 131, 133, 134, 135, 136, 137, 138, 139, 140, 141, 142, 143, 144, 145, 146, 148, 149, 150, 151, 152, 153, 154, 155, 156, 157, 158, 159, 160, 161, 162, 163, 164, 165, 166, 167, 168, 169, 170, 171, 172, 173, 174, 175, 176, 179, 180, 181, 182, 183, 184, 185
Commercial	1 Part, 2, 3
Industrial	Nil
Institutional	81, 82, 83
Open Space and Recreational	Nil
Agricultural Use	132
Forest and Hill	Nil
Water bodies	Nil
Transportation	5/1, 5/2, 6, 37, 64/1, 64/2, 94, 112, 125/1, 125/2, 125/3, 125/4, 147, 177/1, 177/2, 178
Proposed Road	Nil

Table 346: Salem LPA - Salem Corp. Ward - AJ, Block - 46 - Schedule

Ward - AJ, Block - 46	
Land Use	Survey Numbers
Residential	2, 3, 4, 5, 6, 7, 8, 9, 10, 11, 12, 13, 14, 15, 16, 17, 18, 19, 20, 21, 22, 23, 24, 25, 26/1, 26/2, 27, 28, 29, 30, 31, 32, 33, 34/1, 34/2, 35/1, 35/2, 36/1, 36/2, 37/1, 37/2, 38, 39, 40, 41, 42, 43, 44, 45, 46, 47, 48, 49, 50, 51, 52, 53, 54, 55, 56, 57, 58, 62, 63, 64
Commercial	Nil
Industrial	Nil
Institutional	Nil

Open Space and Recreational	Nil
Agricultural Use	61, 65, 66, 67
Forest and Hill	Nil
Water bodies	Nil
Transportation	1, 59, 60
Proposed Road	Nil

Table 347: Salem LPA - Salem Corp. Ward - AJ, Block - 47 - Schedule

Ward - AJ, Block - 47	
Land Use	Survey Numbers
Residential	2, 3, 4, 5, 6, 7, 8, 9, 10, 11, 12, 16, 17, 18, 19, 20, 21, 22, 23, 24, 25, 26, 27, 28, 29, 30, 31, 32, 33, 34, 37, 38, 39, 40, 41, 42, 43, 44, 45, 46, 47, 48, 49, 50, 51, 52, 53, 54, 55, 57, 58, 59, 60, 61/1, 61/2, 62, 63, 64, 65, 66, 67, 68, 69, 70, 71, 72, 73, 74, 75, 76, 77, 78, 79, 80, 81, 82, 83, 84, 85, 86, 87, 88, 89, 90, 91, 92, 93, 94, 95, 96, 97, 98/1, 98/2, 99/1, 99/2, 100/1, 100/2, 101, 102, 103
Commercial	35
Industrial	Nil
Institutional	13, 14, 15
Open Space and Recreational	Nil
Agricultural Use	Nil
Forest and Hill	Nil
Water bodies	Nil
Transportation	1, 36, 56, 104, 105
Proposed Road	Nil

Table 348: Salem LPA - Salem Corp. Ward - AJ, Block - 48 - Schedule

Ward - AJ, Block - 48	
Land Use	Survey Numbers
Residential	1, 2, 3, 4, 5, 6, 7, 8, 9, 10, 11, 12, 13, 14, 15, 16, 17, 18, 19, 20, 21, 22, 23, 24, 25, 26, 27, 28, 29, 30, 31, 32, 33, 34, 35, 36, 37, 38, 39, 40, 41, 42, 43, 45, 46, 47, 48, 49, 50, 51, 52, 53, 54, 55, 56, 57, 58, 59, 60, 61, 62, 63, 64, 65, 66, 68, 69, 70, 71, 72, 73, 74, 75, 76, 77, 78, 79, 80, 81, 82, 83, 84, 85, 87, 88, 89, 90, 91, 92, 93, 94, 95 Part, 96, 97
Commercial	Nil
Industrial	Nil

Institutional	Nil
Open Space and Recreational	Nil
Agricultural Use	86, 95 Part
Forest and Hill	Nil
Water bodies	Nil
Transportation	44, 67, 98
Proposed Road	Nil

Table 349: Salem LPA - Salem Corp. Ward - AJ, Block - 49 - Schedule

Ward - AJ, Block - 49	
Land Use	Survey Numbers
Residential	2, 3, 4, 5, 6, 7, 8, 9, 10, 11, 12, 13, 14, 19/1, 19/2, 20, 21, 22, 23, 26, 27, 28, 29, 30, 31, 32, 33, 34, 35, 36, 37, 38, 39, 40, 43, 47, 48, 49, 50, 51, 52, 53, 54, 55, 56, 57, 58, 59, 60, 61, 62, 63 Part, 64 Part, 67, 69, 70, 71, 72, 73, 74, 75, 76, 77, 78, 79, 80, 83, 84, 85, 86A, 86B, 87, 88, 89, 91, 92, 93, 94, 95, 96, 97, 98, 99, 100, 102, 103/1, 103/2, 103/3, 104, 105, 106, 107, 108, 109, 110, 111, 112, 113, 114, 117, 118, 119, 120, 121, 123, 124, 125, 126, 129, 130, 131, 132, 133, 135, 137, 138, 139
Commercial	Nil
Industrial	Nil
Institutional	Nil
Open Space and Recreational	Nil
Agricultural Use	15, 16, 17, 18, 45, 63 Part, 64 Part, 127, 136
Forest and Hill	Nil
Water bodies	Nil
Transportation	1, 24, 25, 41, 42, 44, 46, 65, 66, 68, 81, 82, 90, 101, 115, 116, 122, 128, 134
Proposed Road	Nil

Table 350: Salem LPA - Salem Corp. Ward - AJ, Block - 50 - Schedule

Ward - AJ, Block - 50	
Land Use	Survey Numbers
Residential	1, 2, 3, 4, 5/1, 5/2, 6, 7, 8, 9, 10, 11, 12, 13, 14, 15, 16, 17, 18, 19, 20, 21, 23, 24, 25, 26, 27, 28, 29, 30, 31, 32, 33, 34, 35, 36, 37, 38, 39, 40, 41, 42, 43, 44, 45, 46, 47, 48, 49, 50, 51, 52, 53, 54, 55, 56, 57, 58, 59, 60, 61, 62, 63, 64, 65, 66, 67, 68, 69, 70, 71, 72, 73, 74, 75, 76, 77, 78, 79, 80, 81, 82, 83, 84, 85, 86, 87, 88, 90, 91, 92, 93, 95, 96, 97, 98, 99, 100, 101, 102, 103, 104, 105, 106,

	107, 108, 109, 110, 111, 112, 113, 114, 115, 116, 117, 118, 119, 120, 121, 122, 123, 124, 125, 126, 127, 128, 129, 130, 132, 133, 134, 135, 136, 137, 138, 139, 143, 144, 145 Part, 146, 147, 149, 150, 151, 152, 153, 154, 155, 156, 157, 158, 159, 160, 161, 162, 163, 164, 165, 166, 167, 168, 169, 170, 171, 172, 173, 174, 175, 176, 177, 178, 179, 180, 181, 182, 183, 184, 185, 186, 187
Commercial	94
Industrial	Nil
Institutional	141, 142
Open Space and Recreational	Nil
Agricultural Use	145 Part, 148
Forest and Hill	Nil
Water bodies	Nil
Transportation	22/1, 22/2, 89, 131, 140, 145 Part
Proposed Road	Nil

Table 351: Salem LPA - Salem Corp. Ward - AJ, Block - 51 - Schedule

Ward - AJ, Block - 51	
Land Use	Survey Numbers
Residential	2, 3, 4, 5, 6, 8/1, 8/2, 9, 10, 11, 12, 13, 14, 15, 16, 17, 18, 19, 20, 21, 22, 23, 24, 25/1, 25/2, 26, 27, 28 Part, 30, 31, 32, 36, 37, 38 Part, 40, 41, 42, 43, 44, 45, 46, 47, 48, 50, 51, 52, 53, 54, 55, 56, 57, 58, 59, 61, 62, 63, 64, 65, 66, 67, 68, 69, 71, 74 Part, 76, 77, 78, 79
Commercial	7, 28 Part, 33, 34, 35, 38 Part, 70, 72 Part
Industrial	Nil
Institutional	74 Part
Open Space and Recreational	Nil
Agricultural Use	72 Part, 73
Forest and Hill	Nil
Water bodies	Nil
Transportation	1, 29, 38 Part, 39/1, 39/2, 49, 60, 74 Part, 75
Proposed Road	Nil

Table 352: Salem LPA - Salem Corp. Ward - AJ, Block - 52 - Schedule

Ward - AJ, Block - 52	
Land Use	Survey Numbers
Residential	2, 3, 4, 5, 6, 7, 8, 9, 11, 12 Part, 13/1 Part, 13/2, 14/1, 14/2, 15/1, 15/2, 16/1, 16/2 Part, 17 Part, 18 Part, 19, 21, 22, 23, 24, 25, 26, 27, 28/1 Part, 30 Part
Commercial	12 Part, 13/1 Part, 16/2 Part, 18 Part, 28/1 Part
Industrial	29/1, 29/2, 30 Part
Institutional	12 Part, 16/2 Part
Open Space and Recreational	Nil
Agricultural Use	Nil
Forest and Hill	Nil
Water bodies	Nil
Transportation	1, 10, 12 Part, 16/2 Part, 17 Part, 18 Part, 20, 28/2, 30 Part
Proposed Road	Nil

Table 353: Salem LPA - Salem Corp. Ward - AJ, Block - 53 - Schedule

Ward - AJ, Block - 53	
Land Use	Survey Numbers
Residential	1, 2, 3, 4, 5, 6, 7, 8, 9, 10, 11, 12, 13, 14, 15, 16, 17, 18, 19, 20, 22, 23, 24, 25, 26, 27, 28, 29, 30, 31, 32, 33 Part, 34, 35, 36, 37, 40, 41, 42, 43, 44, 45, 46, 47, 48, 49, 50, 51, 52, 53/1, 53/2, 54/1, 54/2, 55/1, 55/2, 56/1, 56/2, 57/1, 57/2, 58, 59, 60, 61, 62, 63, 64, 65, 66, 67, 68, 70/1, 70/2, 71, 72, 73, 74, 75 Part, 76 Part, 79 Part, 80, 81, 82, 83, 84, 85, 86/1, 86/2, 87, 88/1
Commercial	75 Part, 76 Part, 77, 78, 79 Part
Industrial	Nil
Institutional	Nil
Open Space and Recreational	Nil
Agricultural Use	21, 33 Part, 88/2, 89
Forest and Hill	Nil
Water bodies	Nil
Transportation	38, 39, 69
Proposed Road	Nil

Table 354: Salem LPA - Salem Corp. Ward - AJ, Block - 54 - Schedule

Ward - AJ, Block - 54	
Land Use	Survey Numbers
Residential	1, 2, 4, 8, 18, 19, 20, 21, 22
Commercial	10 Part
Industrial	Nil
Institutional	Nil
Open Space and Recreational	Nil
Agricultural Use	3, 5, 6, 7, 10 Part, 11, 12, 13, 14, 15, 16, 17
Forest and Hill	Nil
Water bodies	Nil
Transportation	9
Proposed Road	Nil

Table 355: Salem LPA - Salem Corp. Ward - AK, Block - 1 - Schedule

Ward - AK, Block - 1	
Land Use	Survey Numbers
Residential	6/1 Part, 6/2 Part, 7 Part, 10/1 Part, 10/2 Part, 10/3 Part, 10/6 Part, 18 Part, 19 Part, 20 Part, 20/2 Part, 21 Part, 21/1 Part, 21/2, 21/3, 21/4 Part, 22/3 Part, 23/1 Part, 23/2 Part, 26/3 Part, 26/4, 30/2, 32/3 Part, 32/5, 34/2, 34/3 Part, 34/4, 34/5 Part, 34/6 Part, 35/1 Part, 35/2 Part, 35/3 Part, 35/4 Part, 35/5 Part, 35/7 Part, 35/10, 35/12 Part, 35/13 Part, 35/14 Part, 36/1 Part, 36/2 Part, 36/3 Part, 36/4 Part, 36/5 Part, 37/1 Part, 37/2 Part, 37/3 Part, 38/1 Part, 38/2, 38/3, 38/4, 38/5 Part, 38/6 Part, 38/7 Part, 38/10 Part, 38/11 Part, 40/1 Part, 40/2, 40/3 Part, 43/1, 43/2, 43/3, 43/4, 43/5, 43/6, 43/7, 43/8, 43/9, 43/10, 43/11, 43/12, 43/13, 45/2, 45/3, 45/4, 45/8, 45/11, 45/12, 45/13, 45/14, 45/15, 46/4, 46/5, 46/6 Part, 46/9
Commercial	14/1, 14/2, 14/3, 30/3 Part
Industrial	Nil
Institutional	Nil
Open Space and Recreational	Nil
Agricultural Use	4/2, 5/2, 6/1 Part, 6/2 Part, 7 Part, 8/2, 9/2, 10/1 Part, 10/2 Part, 10/3 Part, 10/4, 10/6 Part, 10/8, 10/9 Part, 14/4, 15/1, 15/2, 15/3, 15/4, 15/5, 15/6, 15/7, 15/8, 15/9, 15/10, 15/11, 16/1, 16/2, 17/1, 17/2, 17/3, 17/4, 17/5, 18 Part, 19 Part, 20/1, 21/4 Part, 22/1, 22/2 Part, 22/3 Part, 22/4, 24 Part, 24/1, 24/3 Part, 24/4 Part, 24/6, 24/7 Part, 25/1 Part, 25/2, 25/3, 26/1,

	26/2, 26/5 Part, 26/6, 26/7, 26/8 Part, 28/1, 28/2, 30/1, 30/3 Part, 31/3, 32/1, 32/2, 32/3 Part, 32/4, 32/6, 34/1, 34/6 Part, 35/1 Part, 35/2 Part, 35/3 Part, 35/4 Part, 35/6, 35/8 Part, 35/9 Part, 35/11 Part, 35/12 Part, 35/13 Part, 37/2 Part, 37/3 Part, 38/1 Part, 38/5 Part, 38/6 Part, 38/7 Part, 38/8 Part, 38/9, 38/10 Part, 38/11 Part, 38/12, 40/3 Part, 45/5, 45/6, 45/7, 45/9, 45/10, 46/1, 46/2, 46/3, 46/6 Part, 46/7, 46/8
Forest and Hill	Nil
Water bodies	1, 2, 3, 4/1, 5/1, 8/1, 9/1, 11, 12, 13, 29, 33, 39, 41, 44, 45/1
Transportation	6/1 Part, 6/2 Part, 7 Part, 10/1 Part, 10/2 Part, 10/3 Part, 10/5, 10/7, 10/9 Part, 19 Part, 20/2 Part, 21/1 Part, 21/4 Part, 22/2 Part, 22/3 Part, 23/1 Part, 23/2 Part, 24/3 Part, 24/4 Part, 24/7 Part, 25/1 Part, 26/3 Part, 26/5 Part, 26/8 Part, 27, 31/1, 31/2, 32/3 Part, 34/3 Part, 34/5 Part, 34/6 Part, 35/1 Part, 35/2 Part, 35/3 Part, 35/4 Part, 35/5 Part, 35/7 Part, 35/8 Part, 35/9 Part, 35/11 Part, 35/12 Part, 35/13 Part, 35/14 Part, 36/1 Part, 36/2 Part, 36/3 Part, 36/4 Part, 36/5 Part, 37/1 Part, 37/2 Part, 37/3 Part, 38/1 Part, 38/5 Part, 38/6 Part, 38/7 Part, 38/8 Part, 38/10 Part, 38/11 Part, 40/1 Part, 40/3 Part, 42
Proposed Road	Nil

Table 356: Salem LPA - Salem Corp. Ward - AK, Block - 2 - Schedule

Ward - AK, Block - 2	
Land Use	Survey Numbers
Residential	8/2, 11, 12, 13, 14, 15, 16, 17/2 Part, 18 Part, 19, 25, 26, 29, 30, 31, 33 Part, 35, 36, 37, 38 Part, 39, 40, 83
Commercial	Nil
Industrial	Nil
Institutional	Nil
Open Space and Recreational	Nil
Agricultural Use	1, 3/2, 3/3, 10/1, 10/2, 10/3, 17/1, 18 Part, 20, 22, 23, 27, 28, 33 Part, 34, 38 Part, 41, 42
Forest and Hill	Nil
Water bodies	2, 21
Transportation	7, 9/2, 9/3, 17/2 Part, 18 Part, 24, 32, 91
Proposed Road	Nil

Table 357: Salem LPA - Salem Corp. Ward - AK, Block - 3 - Schedule

Ward - AK, Block - 3	
Land Use	Survey Numbers
Residential	4 Part, 8, 11, 13, 15, 17, 19, 23, 25, 27, 29, 31, 33, 36, 38, 41, 43, 45 Part
Commercial	4 Part, 45 Part
Industrial	Nil
Institutional	39 Part
Open Space and Recreational	Nil
Agricultural Use	3, 34, 39 Part
Forest and Hill	Nil
Water bodies	1, 2, 5, 6, 7
Transportation	4 Part, 9, 10, 12, 14, 16, 18, 20, 22, 24, 26, 28, 30, 32, 35, 37, 40, 42, 44
Proposed Road	Nil

Table 358: Salem LPA - Salem Corp. Ward - AK, Block - 4 - Schedule

Ward - AK, Block - 4	
Land Use	Survey Numbers
Residential	3., 4, 5, 6, 7 Part, 9, 10, 11, 12, 13, 14, 15, 16, 17, 19, 22, 23, 25, 26, 27, 28, 29, 30, 31 Part, 32, 33, 34, 35, 36, 37, 38, 39, 40, 41, 43, 44, 45, 46, 47, 48, 49, 50, 51, 52, 54, 55, 56, 57 Part, 58 Part, 59 Part, 60, 61, 62, 63, 64 Part, 66 Part, 67, 68, 69, 71, 72, 73, 74, 75, 76, 77, 78, 79, 80, 81, 82, 83, 84, 85, 86, 87, 88, 89, 90, 91, 92, 94, 95, 96, 97, 98, 99, 100, 101, 102, 103, 104, 105, 106, 107 Part, 112, 113, 114, 115 Part, 116, 117, 118, 119 Part, 121, 122, 123, 124, 125, 126, 127, 128, 129, 130, 131, 132, 133, 134, 135, 136, 137, 138, 139, 140, 141, 142, 143, 144, 145, 146, 147, 148, 149, 150, 151, 152, 153, 154, 155, 156, 157, 158, 160, 161, 162, 163, 164, 165, 166 Part, 168 Part, 169, 170, 171, 174, 175, 176, 177, 178, 179, 180, 181, 182, 183, 184, 185, 186, 187, 188, 189, 190, 191, 192, 193, 194, 196, 197, 198, 199, 200, 201, 202, 203, 204, 205, 206 Part, 208, 209, 210, 212, 214, 218 Part, 223, 224 Part, 225 Part, 226, 227, 228, 229, 230, 231, 232, 233, 234, 235, 236, 237, 238, 239, 240, 241, 242, 243, 244, 246, 247, 248, 249, 250, 251, 253 Part, 255 Part, 257, 258 Part, 260, 261, 262, 263, 264, 265, 266, 267, 268, 269, 270, 271, 272, 273, 274, 275, 276, 277, 278, 279, 280, 281, 282, 283, 284, 285, 286, 287, 288, 289, 290, 291, 293, 294, 295, 296, 297, 298, 299, 300, 301, 302, 303, 304, 305, 306, 307, 308, 309, 311, 312, 313, 314, 315, 316, 317, 318, 319, 320, 321, 322, 323, 324, 326, 327, 328, 329

Commercial	59 Part, 64 Part, 65, 70 Part, 108, 111, 115 Part, 206 Part, 207 Part
Industrial	Nil
Institutional	58 Part, 109, 110
Open Space and Recreational	Nil
Agricultural Use	7 Part, 8, 21, 166 Part, 215, 216, 217, 218 Part, 219, 220, 221, 252, 253 Part, 255 Part, 256, 258 Part, 310
Forest and Hill	Nil
Water bodies	Nil
Transportation	1, 2, 18, 20, 24, 31 Part, 42, 53, 57 Part, 64 Part, 66 Part, 70 Part, 93, 107 Part, 115 Part, 119 Part, 120, 166 Part, 168 Part, 207 Part, 211, 222, 224 Part, 225 Part, 245, 254, 255 Part, 259, 292
Proposed Road	Nil

Table 359: Salem LPA - Salem Corp. Ward - AK, Block - 5 - Schedule

Ward - AK, Block - 5	
Land Use	Survey Numbers
Residential	2, 3, 4, 5, 6, 7, 8, 9, 10, 11, 12, 13, 14, 16, 17, 18, 19, 21, 22, 23, 24, 25, 26, 27, 28, 29, 30, 31, 32, 33, 34, 35, 36, 37, 38, 39, 40, 41, 42, 43, 44, 45, 47, 48, 49, 50, 51, 52, 53, 54, 55, 59, 60, 61, 62, 63, 65, 66, 67, 68, 69, 70, 71, 72, 73, 74, 75, 76, 78, 79, 81, 82, 83, 84, 85, 86, 87, 88, 89, 90, 91, 92, 93, 94, 96, 97, 98, 99, 100, 101, 102, 103, 104, 106 Part, 107 Part, 108 Part, 109, 110, 111, 112
Commercial	Nil
Industrial	Nil
Institutional	Nil
Open Space and Recreational	Nil
Agricultural Use	58
Forest and Hill	Nil
Water bodies	Nil
Transportation	1, 15, 20, 57, 64, 77, 95, 105, 106 Part, 107 Part, 108 Part, 113
Proposed Road	Nil

Table 360: Salem LPA - Salem Corp. Ward - AK, Block - 6 - Schedule

Ward - AK, Block - 6	
Land Use	Survey Numbers
Residential	1, 2, 3, 4, 7, 8, 9, 10, 11, 12, 13, 14, 15, 16, 17, 18, 19, 20, 26, 27, 28, 29, 30, 31, 32, 33, 34, 35, 36, 37, 38, 39, 40, 41, 42, 43, 44, 45, 46, 47, 48, 49, 50, 51, 52, 53, 54, 55, 56, 57, 58, 59, 60, 61, 63, 64, 65, 66, 67, 68, 69, 70, 72, 73, 74, 75, 76, 77 Part, 78, 79, 80, 81, 82, 83, 84, 85, 86, 87, 88, 89, 90, 91, 92, 93, 94, 95, 96, 98 Part, 99, 100, 101, 102, 103, 104, 105, 106, 107, 108, 109, 110, 111 Part, 112, 113, 114, 115, 116, 117, 118, 119, 120, 121, 122, 123, 125, 126, 127, 128, 129, 130, 131, 132, 133, 134, 135, 137, 138, 139, 140, 141, 142, 143, 144, 145, 146, 147, 148, 149
Commercial	21, 22, 23, 136
Industrial	Nil
Institutional	5 Part, 6, 25 Part
Open Space and Recreational	Nil
Agricultural Use	77 Part
Forest and Hill	Nil
Water bodies	Nil
Transportation	5 Part, 24, 25 Part, 62, 71, 77 Part, 97, 98 Part, 111 Part, 124
Proposed Road	Nil

Table 361: Salem LPA - Salem Corp. Ward - AK, Block - 7 - Schedule

Ward - AK, Block - 7	
Land Use	Survey Numbers
Residential	1, 3, 4, 5, 6, 7, 8, 9, 10, 11, 12, 13, 14, 15/1, 15/2, 16, 17, 18, 19, 20, 21, 22, 23, 24, 25, 26, 27, 28, 29, 31, 32, 33, 34, 35, 36, 37, 38, 39, 40, 41, 42 Part, 43 Part, 43/1, 43/2, 44, 45, 46, 47, 48, 49, 51, 52, 53, 54, 55, 56, 57, 58, 59, 61, 62, 64, 65, 66, 67, 68, 69, 70 Part, 74 Part, 77, 78, 79, 80, 81 Part, 82, 83/1, 83/2, 84, 85, 86, 87, 88/1, 88/2, 88/3, 89, 90, 91, 92, 93/1, 93/2, 93/3
Commercial	71, 72 Part, 73 Part
Industrial	Nil
Institutional	Nil
Open Space and Recreational	Nil
Agricultural Use	2, 43 Part, 72 Part, 73 Part, 74 Part, 75, 76
Forest and Hill	Nil
Water bodies	Nil
Transportation	30, 42 Part, 43 Part, 50, 60, 70 Part, 72 Part, 73 Part, 81 Part

Proposed Road	Nil
---------------	-----

Table 362: Salem LPA - Salem Corp. Ward - AK, Block - 8 - Schedule

Ward - AK, Block - 8	
Land Use	Survey Numbers
Residential	1, 2, 3, 4, 5 Part, 5/1, 5/3, 6, 7, 8, 9, 10, 11, 12/1, 12/2, 13, 14, 15, 16, 17, 18/1, 18/2, 19, 20, 21, 23/1, 24, 26, 27, 28, 29, 30, 31, 32, 33, 34, 35, 36, 37, 38, 39, 40/1, 40/2, 40/3, 41, 42, 43, 44/1, 44/2, 45, 46/1 Part, 46/2, 46/3, 47, 48, 49, 51, 52, 53, 54, 55, 56, 57, 58, 59, 61, 62, 63/1, 63/2, 65, 66, 67, 68, 69, 70, 71, 72, 74, 75, 76, 77, 78, 79, 80, 81/1, 81/2, 81/5, 81/6, 81/7, 81/8, 83/1, 83/2, 84/1, 84/2, 85/2, 86, 87, 88, 89, 90, 91 Part, 92 Part, 93
Commercial	Nil
Industrial	Nil
Institutional	Nil
Open Space and Recreational	Nil
Agricultural Use	81/3, 81/4
Forest and Hill	Nil
Water bodies	Nil
Transportation	22, 23/2, 25, 46/1 Part, 50, 60, 64, 73, 82, 91 Part, 92 Part
Proposed Road	Nil

Table 363: Salem LPA - Salem Corp. Ward - AK, Block - 9 - Schedule

Ward - AK, Block - 9	
Land Use	Survey Numbers
Residential	1/1, 1/2, 2/1, 3, 4, 5, 6, 7/1 Part, 9, 11, 12/1, 12/2, 13, 14, 15 Part, 16, 17, 18, 20 Part, 21, 22, 23, 24, 25, 26, 27, 29, 30, 31, 32, 33, 35, 40, 41, 43, 44, 45, 46, 48 Part, 49, 50, 51, 52, 53, 55, 57, 58, 59, 60, 61, 62, 63, 64, 65, 66, 67, 68, 69, 70, 71, 72, 73 Part, 73/A, 75/1, 75/2, 76, 77, 78 Part, 84, 85 Part, 88, 92 Part, 95, 97/1, 97/2, 98, 101 Part
Commercial	Nil
Industrial	Nil
Institutional	85 Part, 101 Part
Open Space and Recreational	Nil
Agricultural Use	7/1 Part, 7/2, 7/3, 7/4, 7/5, 78 Part, 85 Part, 87, 89, 90, 91, 92 Part
Forest and Hill	Nil
Water bodies	8, 34, 47, 79, 99

Transportation	2/2, 7/1 Part, 10, 15 Part, 19, 20 Part, 36, 37, 38, 39, 42, 48 Part, 54, 56, 74, 80, 83, 86, 93, 94, 96, 100
Proposed Road	Nil

Table 364: Salem LPA - Salem Corp. Ward - AK, Block - 10 - Schedule

Ward - AK, Block - 10	
Land Use	Survey Numbers
Residential	1/1 Part, 1/2 Part, 2 Part, 3 Part, 4 Part, 5/2 Part, 8/2 Part, 8/4 Part, 8/5 Part, 9/1, 10/1 Part, 10/2 Part, 10/3 Part, 11 Part, 12 Part, 13 Part, 14/2 Part, 15/3 Part, 16 Part
Commercial	Nil
Industrial	Nil
Institutional	Nil
Open Space and Recreational	Nil
Agricultural Use	1/2 Part, 3 Part, 4 Part, 5/1, 5/2 Part, 8/2 Part, 8/4 Part, 9/2, 9/4, 10/1 Part, 10/2 Part, 12 Part, 13 Part, 14/2 Part, 14/3 Part, 14/4 Part, 15/1 Part, 15/2 Part, 15/3 Part, 16 Part
Forest and Hill	Nil
Water bodies	6, 7, 8/1, 8/3, 14/1
Transportation	1/1 Part, 1/2 Part, 1/3, 2 Part, 3 Part, 4 Part, 5/2 Part, 5/3, 8/2 Part, 8/4 Part, 8/5 Part, 9/3, 10/1 Part, 10/2 Part, 10/3 Part, 11 Part, 12 Part, 13 Part, 14/2 Part, 14/3 Part, 14/4 Part, 15/1 Part, 15/2 Part, 15/3 Part, 16 Part
Proposed Road	Nil

Table 365: Salem LPA - Salem Corp. Ward - AK, Block - 11 - Schedule

Ward - AK, Block - 11	
Land Use	Survey Numbers
Residential	2, 14, 16, 18, 19, 21
Commercial	Nil
Industrial	Nil
Institutional	Nil
Open Space and Recreational	Nil
Agricultural Use	5, 6, 7, 11, 15, 17, 23, 24, 25, 29, 30, 31, 32
Forest and Hill	Nil
Water bodies	1, 8, 9, 10, 12, 13, 20, 22, 26, 27

Transportation	3, 4, 28
Proposed Road	Nil

Table 366: Salem LPA - Salem Corp. Ward - AK, Block - 12 - Schedule

Ward - AK, Block - 12	
Land Use	Survey Numbers
Residential	1, 2, 3, 4, 6, 7, 8, 9, 10, 11, 12, 14, 15, 16, 17, 18, 19, 20, 22, 23, 24, 25, 26, 27, 28, 29, 30, 31, 32, 33, 34, 35, 36, 37, 38, 39, 40, 41, 43, 44, 46, 47, 48, 49, 50, 51, 52, 54, 55, 56, 57, 58, 59, 61 Part, 61/2, 62, 63, 64, 65, 66, 67, 68, 69, 70, 72, 73, 74, 75, 76, 77, 78, 79, 80, 81, 82, 84, 85, 86, 87, 88, 89, 90, 91, 92, 93, 94, 95, 97, 98, 99, 100, 611
Commercial	13
Industrial	Nil
Institutional	Nil
Open Space and Recreational	Nil
Agricultural Use	53
Forest and Hill	Nil
Water bodies	Nil
Transportation	5, 21, 45, 71, 83, 96, 101, 102
Proposed Road	Nil

Table 367: Salem LPA - Salem Corp. Ward - AK, Block - 13 - Schedule

Ward - AK, Block - 13	
Land Use	Survey Numbers
Residential	2, 3 Part, 5, 8 Part, 9, 10, 11, 12, 13, 14, 16, 17, 18, 19, 20, 22, 23, 24, 25, 26, 27, 28, 29, 30, 31, 32, 33, 34 Part, 35, 36, 37, 38, 39, 40, 41, 42, 43, 45 Part, 46 Part, 47 Part, 48 Part, 49, 53, 54, 55 Part, 56, 57, 58 Part, 59, 60, 61, 62, 63, 64, 65, 66, 67, 68, 69, 70, 71, 72, 73, 75, 77, 79, 80 Part, 81, 83, 85, 88, 89, 90, 91, 92, 93, 94, 95, 96, 97, 98, 100, 101, 102, 103, 104, 105, 107, 108 Part, 111, 112, 113, 115, 116, 117, 118, 119, 120, 121, 122, 123, 124, 125, 126, 127, 128, 129, 130, 132, 134, 137 Part, 138, 139 Part, 140, 141, 143, 144, 148, 149, 150, 151, 152, 154
Commercial	Nil
Industrial	Nil
Institutional	4, 133, 135 Part
Open Space and Recreational	Nil

Agricultural Use	21, 45 Part, 50, 51, 52, 86, 87
Forest and Hill	Nil
Water bodies	1, 44, 109, 114, 145, 146
Transportation	3 Part, 6, 8 Part, 15, 34 Part, 45 Part, 46 Part, 47 Part, 48 Part, 55 Part, 58 Part, 76, 78, 80 Part, 106, 108 Part, 110, 131, 135 Part, 137 Part, 139 Part, 147, 153, 155
Proposed Road	Nil

Table 368: Salem LPA - Salem Corp. Ward - AK, Block - 14 - Schedule

Ward - AK, Block - 14	
Land Use	Survey Numbers
Residential	5, 6, 7, 8, 9, 10, 11, 12, 13, 14, 15, 16, 18, 19, 20, 21, 22, 23, 24, 25, 26, 27, 28, 29, 30, 31, 32, 33, 34, 35, 36, 37, 39, 40, 41, 42, 43, 44, 45, 46, 47, 48, 49, 50, 58, 59, 60, 61, 62, 63, 64, 65, 66, 67, 70, 71, 72, 73, 74, 75, 76, 77, 78, 79, 80, 81, 83, 84, 85, 86, 87, 88, 89, 90, 91, 92, 93, 95, 96, 97, 98, 99, 100, 101, 102, 103, 104, 105, 106, 107, 108
Commercial	Nil
Industrial	Nil
Institutional	Nil
Open Space and Recreational	Nil
Agricultural Use	4, 17, 52, 53, 54, 55, 56, 57
Forest and Hill	Nil
Water bodies	1, 2
Transportation	38, 51, 69, 82
Proposed Road	Nil

Table 369: Salem LPA - Salem Corp. Ward - AK, Block - 15 - Schedule

Ward - AK, Block - 15	
Land Use	Survey Numbers
Residential	2, 3, 4, 5, 6, 7, 8, 9, 10, 11, 12, 13, 14, 15, 16, 17, 18, 19, 20, 21, 22, 23, 24, 25, 26, 27, 28, 29, 30, 31, 32/1, 32/2, 34, 35, 36, 37, 38, 39, 40, 41, 42, 45, 46, 47, 48, 49, 50, 51, 53, 54, 55, 56, 57, 59, 60, 61, 62, 63, 64, 65, 66, 67, 68, 69, 70, 71, 72, 73, 74, 75, 76, 77, 78, 81, 84, 85, 86, 88, 89, 90, 91, 92, 96, 97, 98, 99, 101, 102, 103, 104, 105, 107, 108, 109, 112, 113, 114, 115, 116, 117, 118, 119, 120, 122, 123, 124, 125, 126, 127, 128, 129, 130
Commercial	Nil
Industrial	Nil

Institutional	82, 87, 106, 110
Open Space and Recreational	Nil
Agricultural Use	Nil
Forest and Hill	Nil
Water bodies	52, 111
Transportation	1, 33, 44, 58, 83, 93, 94, 100, 121
Proposed Road	Nil

Table 370: Salem LPA - Salem Corp. Ward - AK, Block - 16 - Schedule

Ward - AK, Block - 16	
Land Use	Survey Numbers
Residential	3, 5 Part, 10, 11 Part, 14/2, 15/1 Part, 15/2, 15/3, 15/4 Part, 15/5, 15/6, 15/7 Part, 16 Part, 16/2, 16/3, 16/4, 16/5, 16/6, 17/1, 17/2, 17/3, 17/4, 18, 19, 20/1, 20/2, 20/3, 20/4, 20/5, 20/6, 20/7, 21/1, 21/2, 22/1, 22/2, 23/1, 23/2, 23/3, 28/1, 28/2, 28/3, 30/1, 30/2, 34/3, 34/4, 36, 37, 38, 39, 40, 41, 43/1 Part, 43/2, 43/3 Part, 44/1 Part, 44/2, 44/3, 44/4, 44/5, 44/7, 44/8, 44/9, 44/10, 44/11, 44/12, 45/1 Part, 45/2, 45/3, 45/4, 45/5, 45/6, 45/7, 45/8, 45/9, 45/10, 45/13, 45/14, 46/1 Part, 46/2, 46/3, 46/4, 46/5, 47 Part, 49/1, 49/2, 49/3, 49/4, 49/5, 49/6, 49/8, 52 Part, 52/1, 52/2, 52/3 Part, 52/5, 52/6, 52/7, 53, 54 Part, 54/1, 54/2, 54/3, 54/4, 54/5, 54/6, 55/1, 55/2, 55/3, 55/4, 55/5, 55/6 Part, 55/7, 55/8, 56 Part, 56/1, 56/2, 57/2, 57/6, 57/7, 58, 59 Part, 60 Part, 65, 66, 68, 69/1 Part, 69/2 Part, 69/3, 69/4 Part, 70, 71/1, 71/2, 71/3, 73, 74/1, 74/2, 74/3, 74/4, 74/5, 75/1, 75/2, 75/3, 75/4, 75/5, 75/8, 76, 77, 78/1, 78/2, 78/3, 78/4, 78/5, 78/6, 82/1, 82/2, 82/3, 82/4, 83/1, 83/5, 86 Part, 86/1, 86/2A, 86/3, 86/5, 86/6, 89, 91, 92, 93, 94, 95, 98/1, 98/2, 98/3, 98/4, 98/5, 99, 100, 101, 102, 103, 104/1, 104/2 Part, 105
Commercial	4, 5 Part, 6, 7, 8, 9, 11 Part, 25, 26, 104/2 Part, 107/1, 107/2
Industrial	Nil
Institutional	12
Open Space and Recreational	Nil
Agricultural Use	13, 14/1, 15/1 Part, 15/7 Part, 16/1, 33, 34/1, 34/2, 42, 43/1 Part, 45/1 Part, 50, 55 Part, 56/3, 57 Part, 57/1, 57/5, 86/7, 86/8, 86/9, 86/12, 90, 96
Forest and Hill	Nil
Water bodies	1, 31, 32, 106
Transportation	2, 15/1 Part, 15/4 Part, 24, 27, 29, 35, 43/1 Part, 43/3 Part, 44/1 Part, 45/1 Part, 46/1 Part, 47 Part, 48, 51, 52/3 Part, 55/6 Part, 59 Part, 60 Part, 69/1 Part, 69/2 Part, 69/4 Part, 75/6, 79/1, 79/3, 79/4, 97, 108

Proposed Road	Nil
---------------	-----

Table 371: Salem LPA - Salem Corp. Ward - AK, Block - 17 - Schedule

Ward - AK, Block - 17	
Land Use	Survey Numbers
Residential	2, 3/1, 3/2, 4, 6, 7/1, 7/2, 8, 9, 10, 11/1, 11/2, 12, 14, 15, 16, 17, 18/1, 18/2, 19/1, 19/2, 20, 21, 22, 23, 25, 26, 27, 28, 29, 30, 31, 32, 34, 35, 36, 37, 38, 39, 40, 41, 43, 44, 45, 46, 47, 48, 49, 50, 51, 52, 54, 55, 56, 57, 58, 59, 60, 61, 62, 63, 64, 65, 66, 67, 68, 69, 70, 71, 73, 74, 75, 76, 77, 78, 79, 80, 81, 82, 83, 84, 85, 86, 87, 88, 89, 90, 91, 92, 93, 94, 95, 96, 97, 98, 99, 100, 101, 102, 103, 104, 105, 106, 107, 108, 109, 110, 111, 112, 113, 114, 115, 116, 117, 118, 123, 124, 125, 126, 127, 128, 129, 130, 131, 132, 133, 134, 135, 136, 137, 138, 139, 141, 142, 143, 144, 145, 150, 151, 152, 153, 154, 155, 156, 157, 158, 159, 160, 161, 162, 163, 164, 165, 166, 167, 168, 169, 170, 171, 172, 173, 174, 176, 177, 178, 179, 180, 181, 182, 183, 184, 185, 186, 187, 188, 89, 190, 191, 192, 195, 196, 197, 198, 201, 202, 203, 204, 206, 207, 208 Part, 209, 210, 211, 212, 213
Commercial	148
Industrial	Nil
Institutional	Nil
Open Space and Recreational	Nil
Agricultural Use	1/1, 1/2, 119, 120, 121, 146, 147, 194, 199, 200
Forest and Hill	Nil
Water bodies	Nil
Transportation	5/1, 5/2, 13/1, 13/2, 24/1, 24/2, 33/1, 33/2, 42/1, 42/2, 53/1, 53/2, 122, 140, 149, 175, 193, 208 Part
Proposed Road	Nil

Table 372: Salem LPA - Salem Corp. Ward - AK, Block - 18 - Schedule

Ward - AK, Block - 18	
Land Use	Survey Numbers
Residential	2, 3, 4, 5, 6, 7, 8, 9, 10, 11, 12, 13, 14, 15, 16, 17, 18, 19, 20, 21, 22, 23, 24 Part, 25, 26, 27, 28, 29, 30, 31, 32, 33, 34, 35, 36, 37, 38, 39, 40, 42, 43, 44, 45, 46, 47, 48, 49, 50, 51, 52, 53, 54, 55, 56, 57, 58, 59, 60, 61, 62, 63, 66, 67, 68, 69, 70, 71, 72, 73, 74, 75, 76, 77, 78, 79, 80, 81, 83, 84, 85, 86, 87, 88, 89, 90, 91, 92, 93, 94, 95, 96, 97, 98, 100, 101, 104, 105, 106, 107, 108, 109,

	110, 111, 112, 113, 114, 115, 116, 117, 118, 119, 121, 122, 123, 124, 125, 126, 128, 129, 130, 131, 132, 133, 135/1, 135/2, 136, 137, 138, 139, 140, 141, 142, 144, 145, 146, 147, 148, 150, 151, 152, 153, 154, 155, 157, 158, 159, 160, 161, 162, 163
Commercial	Nil
Industrial	Nil
Institutional	Nil
Open Space and Recreational	Nil
Agricultural Use	Nil
Forest and Hill	Nil
Water bodies	102, 134
Transportation	1, 24 Part, 41, 64, 65, 82, 99, 103, 120, 143, 156, 164, 165, 166
Proposed Road	Nil

Table 373: Salem LPA - Salem Corp. Ward - AK, Block - 19 - Schedule

Ward - AK, Block - 19	
Land Use	Survey Numbers
Residential	1, 2, 3, 4, 5, 6, 7, 8, 9, 10, 11, 12, 14, 15, 16, 17, 18, 19, 20, 21, 22, 23, 24, 27, 28, 29, 30, 31, 32 Part, 32/A, 32/B, 34, 35, 36, 37, 38, 41, 42, 43, 44, 45, 46, 47, 48, 49, 50, 51, 52, 53, 54, 55, 56, 57, 58, 59, 60, 62, 63, 65, 66, 67, 68, 69, 70, 71, 72, 73, 74, 75, 76, 77, 78, 79, 80, 81 Part, 81/A, 81/B, 85, 86, 87, 96, 97, 98, 99, 100, 101, 102, 103, 104, 105, 106, 107, 108, 109, 111, 112, 113, 114, 116, 117, 118, 119, 120, 121, 122, 123, 124, 125, 126, 127, 128, 129, 130, 131, 132, 133, 134, 135, 136, 137, 140, 141, 142, 143, 144, 145, 146, 147, 148, 149/A, 149/B, 149/C, 150, 151, 152, 154, 155, 156, 158, 159, 160, 161, 162, 163, 164, 165, 166, 167, 170
Commercial	39
Industrial	Nil
Institutional	88, 89, 90, 91, 92, 93, 94, 95
Open Space and Recreational	Nil
Agricultural Use	25
Forest and Hill	Nil
Water bodies	Nil
Transportation	13, 26, 33, 40, 83, 110, 115, 138, 153, 169
Proposed Road	Nil

Table 374: Salem LPA - Salem Corp. Ward - AK, Block - 20 - Schedule

Ward - AK, Block - 20	
Land Use	Survey Numbers
Residential	1, 2, 3, 4, 5, 6, 7, 8, 9, 10, 11, 12, 13, 16, 17, 18, 19, 20, 21, 22, 23, 24, 25, 26, 27, 28, 29, 30, 31, 32, 33, 34, 36, 37, 39, 40, 41, 42, 43, 44, 45, 46, 47, 48, 49, 50, 51, 52, 53, 54, 55, 56, 57, 58, 59, 60, 62, 63, 64, 66, 67, 68, 69, 70, 71, 72, 73, 74, 75, 76, 77, 78, 79, 80, 81, 82, 83, 84, 85, 86, 87, 88, 94, 95, 96, 97, 98, 99, 100, 102, 103, 104, 105, 106, 107, 108, 109, 110, 111, 112, 113, 114, 115, 116, 117, 118, 119, 120, 121, 122, 123, 124, 125, 127, 128, 129, 130, 131, 133, 134, 135, 136, 137, 138, 139, 140, 141, 142, 143, 144, 145, 146, 147, 149, 150, 151, 152, 153, 154, 155, 156, 157, 158, 159, 160, 161, 162, 163, 164, 165, 166, 167, 168, 169, 170, 171, 172, 174, 175, 176, 177, 178, 179, 180, 181, 182, 183, 184, 185, 186, 187, 188, 189
Commercial	101
Industrial	Nil
Institutional	Nil
Open Space and Recreational	Nil
Agricultural Use	38, 90, 91, 92, 93
Forest and Hill	Nil
Water bodies	Nil
Transportation	14, 15, 35, 61, 89, 132, 148
Proposed Road	Nil

Table 375: Salem LPA - Salem Corp. Ward - AK, Block - 21 - Schedule

Ward - AK, Block - 21	
Land Use	Survey Numbers
Residential	4, 5, 100, 109, 162
Commercial	Nil
Industrial	Nil
Institutional	105
Open Space and Recreational	Nil
Agricultural Use	Nil
Forest and Hill	Nil
Water bodies	2, 3, 6, 7, 8, 9, 10, 11, 12, 13, 14, 16, 17, 18, 19, 20, 21, 22, 23, 24, 26, 27, 28, 29, 30, 31, 32, 33, 34, 35, 36, 37, 38, 39, 40, 41, 42, 43, 44, 45, 46, 47, 48, 49, 50, 51, 53, 54, 55, 56, 57, 59, 60, 62, 63, 64, 65, 68, 69, 70, 71, 72, 73, 74, 75, 76, 77, 78, 79, 80, 81, 82, 83, 84, 85, 86, 87, 88, 89, 90, 91, 92, 93, 94, 95, 96,

	97, 98, 99, 103, 104, 106, 107, 108, 110, 111, 112, 113, 114, 115, 116, 117, 118, 119, 120, 122, 123, 124, 125, 126, 127, 128, 129, 130, 131, 132, 133, 134, 135, 138, 139, 140, 141, 142, 143, 144, 145, 146, 147, 148, 149, 150, 151, 152, 153, 154, 156, 157, 158, 159, 160, 161, 163, 164, 165, 166, 167, 168, 169, 170, 171, 172, 173, 175, 176, 177, 178, 179, 180, 181, 182, 183, 184, 185, 186, 187, 188, 189, 190, 191, 192, 193, 194, 195, 196, 197, 198, 199, 200, 201, 202, 203, 204, 205, 206, 207, 208, 209, 210, 211, 212, 213, 214, 215, 216, 217, 218, 219, 220, 221, 223, 224, 225, 226, 227, 228, 229, 230, 231, 232, 233, 235, 236, 237, 238, 239, 240, 241, 242, 244, 245, 246, 247, 248, 249, 250, 251, 252, 253, 254, 255, 256, 257, 258, 259, 260, 261, 262, 263, 264, 266, 267, 268, 269, 270, 271, 272, 273, 274, 275, 276, 277, 278, 281
Transportation	1, 15, 25, 52, 58, 61, 66, 67, 101, 102, 121, 136, 137, 155, 174, 222, 234, 243, 265, 279, 280
Proposed Road	Nil

Table 376: Salem LPA - Salem Corp. Ward - AK, Block - 22 - Schedule

Ward - AK, Block - 22	
Land Use	Survey Numbers
Residential	2 Part, 2/1, 2/3, 2/4, 2/5, 2/6, 2/7, 2/9, 2/10, 2/11, 2/13, 2/14, 2/15, 2/16, 2/17, 2/18, 2/19, 2/20, 2/21, 2/22, 2/23, 2/25, 2/26, 2/27, 2/28, 2/29, 2/30, 2/32, 2/33, 2/35, 2/36, 2/37, 2/38, 2/39 Part, 3 Part, 4/1 Part, 5/1 Part, 5/2, 5/3 Part, 6/1, 6/3, 6/5, 6/6, 6/7, 6/8, 7 Part, 7/1, 7/2, 7/3, 7/4, 7/5, 7/6, 7/7, 7/8, 7/9, 7/10, 7/11, 7/12, 7/13, 7/14, 7/15, 7/16, 7/17, 7/18, 7/19, 7/20, 7/21, 7/22, 7/23, 7/24, 7/25, 7/26, 7/29, 7/30, 7/31, 7/32, 7/35, 7/36, 7/37, 7/44, 7/45, 7/46, 7/47, 7/48, 7/49, 7/50, 7/51, 7/52, 7/53, 7/54, 7/55, 7/56, 7/57, 7/60, 7/61, 7/62, 7/63, 7/64, 7/65, 7/66, 7/67, 7/68, 7/69, 7/70, 8/1, 14/1 Part
Commercial	2/39 Part
Industrial	Nil
Institutional	4/2, 5/3 Part, 7/28, 10/1, 10/2, 10/3, 10/4, 10/6, 11/1, 11/2, 12/1, 12/2, 13/1, 13/2, 13/3
Open Space and Recreational	Nil
Agricultural Use	3 Part, 6/9, 7/33, 7/38, 7/39, 7/40, 7/41, 7/42, 7/43, 8/2, 8/3, 8/4, 8/5, 9, 14/1 Part
Forest and Hill	Nil
Water bodies	1, 10/5
Transportation	2 Part, 2/2, 2/8, 2/12, 2/34, 2/39 Part, 3 Part, 4/1 Part, 5/1 Part, 5/3 Part, 6/2, 6/4, 7/27, 7/34, 14/1 Part, 14/2

Proposed Road	Nil
---------------	-----

Table 377: Salem LPA - Salem Corp. Ward - AK, Block - 23 - Schedule

Ward - AK, Block - 23	
Land Use	Survey Numbers
Residential	96
Commercial	Nil
Industrial	Nil
Institutional	Nil
Open Space and Recreational	151
Agricultural Use	Nil
Forest and Hill	Nil
Water bodies	2, 3, 4, 5, 6, 7, 8, 9, 10, 11, 12, 13, 14, 15, 16, 17, 18, 19, 20, 21, 22, 23, 24, 25, 26, 27, 28, 29, 30, 31, 32, 33, 34, 35, 36, 37, 38, 39, 40, 41, 42, 44, 45, 46, 47, 48, 49, 50, 51, 52, 54, 55, 56, 57, 58, 59, 60, 61, 62, 63, 64, 65, 66, 67, 68, 69, 71, 72, 73, 74, 75, 76, 77, 78, 79, 80, 81, 82, 83, 84, 85, 86, 87, 88, 89, 90, 93, 94, 95, 97, 98, 99, 100, 101, 102, 104, 105, 106, 107, 108, 109, 110, 111, 112, 113, 114, 115, 116, 117, 118, 119, 120, 121, 122, 125, 126, 127, 128, 129, 130, 131, 132, 135, 136, 137, 138, 139, 140, 141, 142, 143, 144, 145, 146, 147, 148, 149, 150, 153, 154, 155, 156, 157, 158, 159, 160, 161, 162, 164, 165, 166, 167, 168, 169, 170, 171, 172, 173, 174
Transportation	1, 43, 53, 70, 91, 92, 103, 123, 124, 133, 134, 152, 163
Proposed Road	Nil

Table 378: Salem LPA - Salem Corp. Ward - AK, Block - 24 - Schedule

Ward - AK, Block - 24	
Land Use	Survey Numbers
Residential	Nil
Commercial	Nil
Industrial	Nil
Institutional	Nil
Open Space and Recreational	Nil
Agricultural Use	Nil
Forest and Hill	Nil
Water bodies	1, 2, 3, 4, 5, 6, 7, 8, 9, 10, 11, 12, 13, 14, 15, 16, 17, 18, 19, 20, 21, 22, 23, 24, 25, 26, 27, 28, 29, 30, 31, 32, 33, 34, 35, 36, 37, 38, 39, 40, 41, 42, 43,

	44, 45, 46, 47, 48, 49, 50, 51, 52, 53, 54, 55, 56, 57, 58, 59, 60, 61, 62, 63, 64, 65, 66, 67, 68, 69, 70, 71, 72
Transportation	Nil
Proposed Road	Nil

Table 379: Salem LPA - Salem Corp. Ward - AK, Block - 25 - Schedule

Ward - AK, Block - 25	
Land Use	Survey Numbers
Residential	7/1, 7/2, 7/3, 8, 9, 10, 11, 12, 13, 15, 16, 17, 18, 19, 20, 21, 22, 23, 24, 25, 26, 27 Part, 28, 29/1, 29/2, 29/3, 30/1, 30/2, 31, 32, 33, 34, 35, 36, 37, 38, 39/1, 39/2, 39/3, 40, 42, 43 Part, 44, 45, 46, 47, 48, 49, 50/1, 50/2, 51, 52, 53/1, 53/2, 53/3, 53/4, 53/5, 53/6, 54, 56, 57, 58, 60, 61, 62/1, 62/2, 62/3, 62/4, 62/5, 63/1, 63/2, 63/3, 63/4, 63/5, 63/7, 63/8, 63/9, 63/10, 63/13, 63/14, 63/15, 65/1, 65/2, 65/3, 65/4, 65/5, 65/6, 65/7, 65/8, 65/9, 65/12, 66, 67/1, 67/2, 68, 69, 70, 71, 72, 73/1, 73/2, 74, 75, 76, 77/1, 77/2, 79, 80, 81 Part, 81/2, 82/1, 83, 84, 85, 86, 87, 88, 89/1, 89/2, 89/3, 89/4, 89/5, 90, 91, 92, 94, 96, 97, 98, 99, 100, 101, 102, 103, 105, 106, 107/1, 107/2, 108, 109, 110, 111, 112
Commercial	Nil
Industrial	Nil
Institutional	Nil
Open Space and Recreational	Nil
Agricultural Use	27 Part, 63/11, 63/12
Forest and Hill	Nil
Water bodies	1, 2, 3, 4, 6
Transportation	5, 14, 27 Part, 41, 43 Part, 55, 59, 64, 78, 95, 104
Proposed Road	Nil

Table 380: Salem LPA - Salem Corp. Ward - AK, Block - 26 - Schedule

Ward - AK, Block - 26	
Land Use	Survey Numbers
Residential	1, 2, 3, 4, 5, 6, 7, 9, 10, 11, 12, 13, 14, 15, 16, 17 Part, 18, 19, 20, 21, 22, 23, 24, 25, 26, 27, 28, 29, 30, 32, 33, 34, 35, 36, 37, 38, 39, 40, 41, 42, 43, 44, 45, 46, 47, 48, 49, 50, 51, 52, 54, 55, 56
Commercial	Nil
Industrial	Nil
Institutional	Nil

Open Space and Recreational	Nil
Agricultural Use	Nil
Forest and Hill	Nil
Water bodies	Nil
Transportation	8, 17 Part, 31, 53
Proposed Road	Nil

Table 381: Salem LPA - Salem Corp. Ward - AK, Block - 27 - Schedule

Ward - AK, Block - 27	
Land Use	Survey Numbers
Residential	1/2, 2, 4, 5, 6, 7, 8, 9, 10, 11, 12, 13, 14, 15, 16, 17, 18, 19, 20, 21, 22, 23, 25, 26, 27, 28, 29, 30, 31, 35, 36, 37, 38, 39, 40, 41, 42, 43, 46, 47, 48, 49, 50, 51, 52, 53, 54, 55, 56, 57, 58, 59, 60, 61, 62, 63, 64, 65, 66, 67, 68
Commercial	33, 34
Industrial	Nil
Institutional	Nil
Open Space and Recreational	Nil
Agricultural Use	Nil
Forest and Hill	Nil
Water bodies	Nil
Transportation	1/1, 1/3, 3, 24, 32, 44, 45
Proposed Road	Nil

Table 382: Salem LPA - Salem Corp. Ward - AK, Block - 28 - Schedule

Ward - AK, Block - 28	
Land Use	Survey Numbers
Residential	2, 3, 4, 5, 6, 7, 9, 10, 11, 12, 13/1, 13/2, 14, 15, 16, 17, 18, 19, 20, 21, 22, 23, 24, 26, 27, 28, 29, 30, 31, 32, 34, 35, 36, 38, 39, 40, 41, 42, 43, 44, 45, 46, 47, 48, 49, 50, 51, 52, 53, 54, 55, 56, 57, 58, 59, 60, 61, 62, 63, 65, 66, 67, 68, 69, 70, 71, 72, 73, 74, 75, 76, 78, 80, 81, 82, 84, 85, 86, 89
Commercial	Nil
Industrial	Nil
Institutional	83
Open Space and Recreational	Nil
Agricultural Use	87

Forest and Hill	Nil
Water bodies	Nil
Transportation	1/1, 1/2, 1/3, 8, 25, 33, 37, 64, 77, 79, 88, 90, 91/1, 91/3, 912
Proposed Road	Nil

Table 383: Salem LPA - Salem Corp. Ward - AK, Block - 29 - Schedule

Ward - AK, Block - 29	
Land Use	Survey Numbers
Residential	1
Commercial	Nil
Industrial	Nil
Institutional	Nil
Open Space and Recreational	Nil
Agricultural Use	Nil
Forest and Hill	Nil
Water bodies	2
Transportation	Nil
Proposed Road	Nil

Table 384: Salem LPA - Salem Corp. Ward - AK, Block - 30 - Schedule

Ward - AK, Block - 30	
Land Use	Survey Numbers
Residential	Nil
Commercial	4, 5
Industrial	Nil
Institutional	Nil
Open Space and Recreational	Nil
Agricultural Use	Nil
Forest and Hill	Nil
Water bodies	1, 2
Transportation	3, 6, 7
Proposed Road	Nil

Table 385: Salem LPA - Salem Corp. Ward - AK, Block - 31 - Schedule

Ward - AK, Block - 31	
Land Use	Survey Numbers
Residential	6, 7, 8, 9, 10, 11, 48, 58, 79, 80, 81, 82, 83, 84, 85
Commercial	Nil
Industrial	Nil
Institutional	12, 13, 14, 15, 16, 17, 18, 19, 20, 24, 26, 49, 50, 54, 55, 57, 59, 68, 69, 70, 71, 72, 73, 74, 75, 94
Open Space and Recreational	Nil
Agricultural Use	1, 2, 3, 4, 5, 21, 22, 27, 28, 29, 30, 32, 33, 34, 35, 36, 37, 39, 40, 41, 42, 43, 44, 45, 46, 47, 51, 56, 60, 61, 62, 63, 64, 65, 66, 67, 76, 78, 86, 87, 88, 89, 90, 91, 92, 93
Forest and Hill	Nil
Water bodies	Nil
Transportation	23, 25, 31, 38, 52, 53, 77, 95
Proposed Road	Nil

Table 386: Salem LPA - Salem Corp. Ward - AK, Block - 32 - Schedule

Ward - AK, Block - 32	
Land Use	Survey Numbers
Residential	24, 25, 26, 27, 28, 29, 31, 32, 33, 34, 36, 37, 38, 39, 40, 41, 43, 45, 55, 56, 57, 58, 59, 60, 74, 75, 76, 77, 78, 184
Commercial	160
Industrial	Nil
Institutional	22, 80, 114, 159, 172, 201
Open Space and Recreational	Nil
Agricultural Use	2, 3, 4, 5, 6, 7, 8, 9, 10, 11, 12, 13, 14, 15, 16, 17, 18, 19, 20, 21, 30, 35, 42, 44, 46, 47, 48, 49, 50, 51, 52, 53, 54, 61, 62, 63, 64, 65, 66, 67, 68, 69, 70, 71, 72, 73, 82, 83, 84, 85, 86, 87, 88, 89, 90, 91, 92, 93, 94, 95, 96, 97, 98, 99, 100, 101, 102, 103, 104, 105, 106, 107, 108, 109, 110, 111, 113, 115, 116, 117, 118, 119, 120, 121, 122, 123, 124, 126, 127, 128, 129, 130, 131, 132, 133, 134, 135, 137, 138, 139, 140, 141, 143, 144, 145, 146, 148, 149, 150, 151, 152, 153, 154, 155, 156, 157, 158, 161, 162, 163, 164, 165, 166, 167, 168, 169, 170, 173, 174, 175, 176, 177, 178, 179, 180, 181, 182, 183, 185, 186, 187, 188, 189, 190, 191, 192, 193, 194, 195, 196, 197, 198, 199, 200, 203, 204, 205, 206, 207, 208, 209, 210, 211, 212
Forest and Hill	Nil

Water bodies	Nil
Transportation	1, 23, 79, 81, 112, 125, 136, 142, 147, 171, 202
Proposed Road	Nil

Table 387: Salem LPA - Salem Corp. Ward - AK, Block - 33 - Schedule

Ward - AK, Block - 33	
Land Use	Survey Numbers
Residential	2, 3, 4, 5, 6, 7, 8, 9, 10, 11, 12, 13, 14, 15, 16, 17, 18, 20, 21, 22, 23, 24, 25, 26, 27, 28, 29, 30, 31, 32, 33, 34, 35, 38, 39, 40, 41, 42, 43, 44, 45, 47, 48, 49, 50, 51, 52, 53, 54, 55, 56, 57, 58, 59, 60, 61, 62, 63, 64, 65, 66, 67, 68, 69, 70, 71, 72, 73
Commercial	36, 37
Industrial	Nil
Institutional	Nil
Open Space and Recreational	Nil
Agricultural Use	Nil
Forest and Hill	Nil
Water bodies	Nil
Transportation	1, 19, 46, 74
Proposed Road	Nil

Table 388: Salem LPA - Salem Corp. Ward - AK, Block - 34 - Schedule

Ward - AK, Block - 34	
Land Use	Survey Numbers
Residential	3 Part, 4, 5, 6, 7, 8, 9, 10, 11, 12, 13, 14, 16, 17, 18, 19, 20, 21, 23, 24, 25, 26, 27, 28, 29, 30, 31, 32, 33, 35, 36, 37, 38, 39, 40, 42, 43, 44, 45, 46, 47, 48, 49, 50, 51, 52, 53, 54, 55, 56, 57, 58, 59, 60, 61, 63, 64, 65, 66, 68, 69, 70, 71, 73, 74, 75, 76, 77, 78, 79, 80, 81, 82, 83, 84, 85, 86, 87, 88, 89, 90, 91, 92, 93, 94, 95, 96, 97, 98, 99, 100, 101, 102, 103, 104, 106, 107, 108, 109, 110, 111, 112, 113, 114, 115, 116, 117, 118, 119, 120
Commercial	3 Part, 62, 72
Industrial	Nil
Institutional	1
Open Space and Recreational	Nil
Agricultural Use	Nil
Forest and Hill	Nil

Water bodies	Nil
Transportation	2, 15, 22, 34, 41, 67, 105, 123
Proposed Road	Nil

Table 389: Salem LPA - Salem Corp. Ward - AK, Block - 35 - Schedule

Ward - AK, Block - 35	
Land Use	Survey Numbers
Residential	2, 3, 4, 5, 6, 7, 8, 9, 10, 11, 12, 13, 14, 15, 16, 17, 18, 19, 20, 21, 22, 23, 24, 25, 26, 27, 28, 29, 30, 31, 32, 34, 35, 36, 37, 38, 40, 41, 42, 43, 44, 45, 46, 47, 48, 49, 50, 51, 52, 53 Part, 54, 55, 56, 57, 58, 59, 60, 62/2 Part, 64, 65, 66, 67, 68, 69, 70, 71, 72, 73, 74, 75, 76, 77, 78, 80, 81, 82, 84, 85
Commercial	83, 86, 87, 89
Industrial	Nil
Institutional	Nil
Open Space and Recreational	Nil
Agricultural Use	53 Part
Forest and Hill	Nil
Water bodies	Nil
Transportation	1, 33, 39, 62/2 Part, 62/3, 79, 88
Proposed Road	Nil

Table 390: Salem LPA - Salem Corp. Ward - AK, Block - 36 - Schedule

Ward - AK, Block - 36	
Land Use	Survey Numbers
Residential	1/2, 3, 4, 9, 10, 11, 12, 13, 14, 15, 17, 18, 19, 20, 21, 22, 23, 24, 25, 26, 27, 28, 29, 30, 31, 32, 34, 35, 36, 37, 39, 40, 41, 42, 43, 44, 45, 46, 47, 48, 49, 50, 51, 52, 53, 54, 55, 56, 57, 58, 59, 61, 63, 64, 65, 67, 68, 69, 70, 71, 72, 73, 74, 75, 76, 77, 78, 79, 80, 81, 82, 85, 86, 87, 88, 89, 90, 91, 92, 93, 94, 96, 97, 98, 99, 100, 101, 103, 104, 105, 106, 107, 108, 109, 110, 111, 112, 114, 115, 116, 117, 118, 119/1, 119/2
Commercial	2, 62 Part, 66
Industrial	Nil
Institutional	62 Part
Open Space and Recreational	Nil
Agricultural Use	5, 6, 7, 8, 84
Forest and Hill	Nil

Water bodies	Nil
Transportation	1/1, 16, 33, 38, 60, 83, 95, 102, 113
Proposed Road	Nil

Table 391: Salem LPA - Salem Corp. Ward - AK, Block - 37 - Schedule

Ward - AK, Block - 37	
Land Use	Survey Numbers
Residential	8, 10, 11, 12, 15, 16, 28, 30, 35, 49, 50, 51, 52, 53, 54, 58, 59, 75, 76, 77, 78, 79, 80, 81, 82, 83, 84, 85, 86, 87, 89, 90, 91, 92, 93, 94, 95, 96, 97, 99, 100, 101, 102, 103, 104, 105, 106, 107, 108, 109, 110, 111, 120, 121, 122, 123, 124, 125, 126, 128, 129, 172, 173, 174, 175, 176, 177, 180, 181, 182, 183, 184, 185, 186, 187, 188, 189, 190, 191, 192, 200, 202, 216, 217, 218, 219, 220, 221, 222, 223, 224, 225, 226, 227, 305, 306
Commercial	Nil
Industrial	Nil
Institutional	42, 43, 44, 45, 46, 47, 48, 57, 60, 61, 62, 88, 130, 132, 134, 138, 139, 140, 143, 144, 145, 146, 149, 150, 151, 153, 154, 155, 179, 199, 201, 206, 207, 208, 209, 228, 229, 243, 244, 257, 269, 270, 274, 276, 277
Open Space and Recreational	Nil
Agricultural Use	39, 40, 41, 63, 64, 65, 66, 67, 68, 69, 71, 72, 73, 74, 112, 113, 115, 116, 118, 131, 135, 136, 141, 142, 147, 148, 152, 156, 158, 159, 160, 161, 162, 163, 164, 165, 166, 167, 168, 169, 170, 171, 196, 197, 198, 210, 211, 212, 213, 214, 230, 231, 232, 233, 234, 235, 239, 240, 241, 242, 245, 247, 248, 249, 250, 251, 253, 254, 255, 256, 258, 259, 260, 261, 262, 263, 264, 265, 266, 267, 271, 272, 273, 278, 279, 280, 281, 282, 283, 284, 285, 286, 287, 288, 289, 290, 291, 292, 293, 294, 295, 296, 297, 298, 299, 300, 301, 302, 303, 304, 307, 308, 309, 310, 311, 312, 313, 314, 315, 316, 317, 318, 319, 320, 321, 322, 323, 324, 325
Forest and Hill	Nil
Water bodies	1, 2, 3, 4, 5, 7, 9, 13, 14, 17, 18, 19, 20, 21, 22, 23, 24, 26, 27, 29, 31, 32, 33, 34, 36, 37, 55, 117, 119, 137, 194, 204, 237
Transportation	6, 25, 38, 56, 70, 98, 114, 127, 133, 157, 178, 193, 195, 203, 205, 215, 236, 238, 246, 252, 268, 275
Proposed Road	Nil

Table 392: Salem LPA - Salem Corp. Ward - AK, Block - 38 - Schedule

Ward - AK, Block - 38	
Land Use	Survey Numbers
Residential	2, 3, 4, 5, 6, 7, 8, 9, 10 Part, 11 Part, 16, 18, 19, 20, 21, 22, 23, 24, 25, 26, 27, 28, 29, 30, 31 Part, 32, 34, 35, 36, 37, 38, 39, 41, 42, 43 Part, 44, 45, 46, 47, 49, 50, 52, 53, 54, 55, 56, 57, 58, 59, 61, 62, 63, 64, 65, 66, 67, 68, 69, 70, 71, 72, 73, 74, 75, 77, 78, 79, 81, 82, 84, 85, 86, 87, 88, 89, 90, 91, 92, 93, 94, 95, 96, 97, 98, 99, 100, 101, 102, 103, 104, 105, 106, 107, 108, 109, 110, 112, 113, 114, 115, 116, 117, 118
Commercial	10 Part, 11 Part, 12, 13, 14
Industrial	Nil
Institutional	80, 123/1, 123/2, 124, 125, 126, 127, 128, 129, 130, 131
Open Space and Recreational	Nil
Agricultural Use	15, 17, 40 Part, 120, 121, 122
Forest and Hill	Nil
Water bodies	Nil
Transportation	1, 31 Part, 33, 40 Part, 43 Part, 48, 51, 60, 76, 83, 111, 119, 132/1, 132/3
Proposed Road	Nil

Table 393: Salem LPA - Salem Corp. Ward - AK, Block - 39 - Schedule

Ward - AK, Block - 39	
Land Use	Survey Numbers
Residential	1/1 Part
Commercial	1/1 Part
Industrial	Nil
Institutional	1/1 Part
Open Space and Recreational	Nil
Agricultural Use	1/1 Part, 1/2
Forest and Hill	Nil
Water bodies	Nil
Transportation	1/1 Part, 2
Proposed Road	Nil

Table 394: Salem LPA - Salem Corp. Ward - AK, Block - 40 - Schedule

Ward - AK, Block - 40	
Land Use	Survey Numbers
Residential	1, 2, 3, 4, 5, 6, 7, 8, 9, 10, 11, 12, 13, 14, 15, 16, 17, 18, 19, 20, 21, 23, 24, 25, 26, 27, 28, 29, 30, 31, 32, 33, 34, 35, 36, 37, 38, 39 Part, 40, 41, 42, 43, 44, 48, 49, 50, 51, 52, 53, 54, 55, 57, 59, 60, 61, 62, 63, 64, 65, 66, 67, 68, 69, 70, 71, 72, 75, 80, 81, 84, 85, 86, 87, 88, 89, 90
Commercial	Nil
Industrial	Nil
Institutional	Nil
Open Space and Recreational	Nil
Agricultural Use	22, 39 Part, 45, 46, 73, 74, 76, 77, 78, 79, 82
Forest and Hill	Nil
Water bodies	Nil
Transportation	47, 56, 58, 83
Proposed Road	Nil

Table 395: Salem LPA - Salem Corp. Ward - AK, Block - 41 - Schedule

Ward - AK, Block - 41	
Land Use	Survey Numbers
Residential	2, 3, 4, 5, 6, 7, 8, 9, 10, 11, 12, 13, 14, 15, 16, 17, 18, 19, 20, 21, 22, 24, 25 Part, 26 Part, 27, 28, 30, 31, 33, 34, 35, 36, 37, 38, 39, 40, 41, 43, 44, 45, 47/1, 47/2 Part, 48, 49, 50, 51, 52, 53, 54, 55, 56, 59, 60, 61, 62, 63, 64, 65, 66, 67, 68, 69, 70, 71, 72, 73, 75, 76, 77, 78, 79, 80, 81, 82, 83, 84, 85, 88, 89, 90, 91, 92, 93, 94, 95, 96, 97, 98, 99 Part, 100, 101, 102, 103, 104, 105, 107, 108, 109, 110, 111, 113, 114, 115, 116, 117, 118, 119, 120, 121, 122, 123, 124, 125 Part, 127, 128, 129
Commercial	25 Part, 26 Part, 29, 32, 42, 46
Industrial	Nil
Institutional	99 Part
Open Space and Recreational	Nil
Agricultural Use	86, 87, 112, 130
Forest and Hill	Nil
Water bodies	Nil
Transportation	1, 23, 47/2 Part, 57, 58, 74, 106, 125 Part
Proposed Road	Nil

Table 396: Salem LPA - Salem Corp. Ward - AK, Block - 42 - Schedule

Ward - AK, Block - 42	
Land Use	Survey Numbers
Residential	2, 3, 4, 5, 6, 7, 8, 9, 10, 11, 12, 13, 14, 15, 16, 17, 18, 19, 20, 21, 22, 23, 24, 25, 26, 27, 28, 29, 31, 32, 33, 34, 35, 36, 37, 38, 39, 41, 42, 43, 44, 45, 46, 47, 48, 49, 50, 51, 52, 53, 56, 57, 58, 59, 60, 61, 62, 63, 64, 65, 66, 67, 68, 69, 70, 71, 72, 73, 74, 75, 77, 78, 79, 80, 81, 82, 83, 84, 85, 86, 87, 88, 89, 90, 91, 92, 93, 94, 95, 96, 97, 98, 99, 100, 101, 102, 103, 104, 105, 106, 107, 108, 109, 110, 111, 112, 113, 114, 115, 116, 118, 119, 120, 121, 122, 123, 124, 125, 126, 127, 128, 129, 130, 132, 133, 134, 137, 138, 139, 140, 141, 142, 143, 144, 145, 146, 147, 148, 149, 150, 151, 152, 153, 154, 155, 156, 157, 158, 159, 160, 161, 162, 163, 164, 165, 166, 167, 168, 169, 170, 171, 172, 173, 174, 175, 176, 177, 178, 179, 180, 181, 183, 184, 185, 186, 187, 189 Part, 190, 191, 192, 193, 194, 195, 196, 197, 198, 199, 200, 201, 202, 203, 204, 205, 206, 207, 209, 210, 211, 212, 213, 214, 215, 216, 217, 218, 219, 220, 221, 222, 223, 224, 225, 226, 227, 228, 229, 230, 231, 232, 233, 234, 235, 236, 238, 239, 240, 241, 242, 243 Part, 246
Commercial	135, 136, 208
Industrial	Nil
Institutional	Nil
Open Space and Recreational	Nil
Agricultural Use	Nil
Forest and Hill	Nil
Water bodies	Nil
Transportation	1, 30, 40, 54, 55, 117, 131, 182, 188, 189 Part, 237, 243 Part
Proposed Road	Nil

Table 397: Salem LPA - Salem Corp. Ward - AK, Block - 43 - Schedule

Ward - AK, Block - 43	
Land Use	Survey Numbers
Residential	2, 3, 4, 5, 6, 7, 8, 9, 10, 11, 12, 13, 14, 15, 16, 17, 18, 19, 20, 21, 22, 23, 24, 25, 26, 27, 28, 29, 30, 31, 32, 33, 34, 35, 37/1, 37/2, 38, 39, 40, 41, 42, 45, 46, 47, 48, 49, 50, 51, 52, 53, 54, 55, 56, 57, 58, 59, 60, 61, 62, 64, 65, 67 Part, 70, 71 Part, 73, 78, 80, 81/2, 82 Part
Commercial	44/1, 44/2, 44/3, 71 Part, 75, 76, 77, 82 Part, 86
Industrial	Nil
Institutional	71 Part, 72 Part

Open Space and Recreational	Nil
Agricultural Use	63, 66, 67 Part, 68, 69, 72 Part, 74, 82 Part
Forest and Hill	Nil
Water bodies	43, 83, 84
Transportation	1, 36, 71 Part, 72 Part, 81/1
Proposed Road	Nil

Table 398: Salem LPA - Salem Corp. Ward - AK, Block - 44 - Schedule

Ward - AK, Block - 44	
Land Use	Survey Numbers
Residential	2, 3, 4, 5, 6, 7, 8, 9, 10, 13, 15 Part, 16 Part, 17 Part, 18 Part, 19, 20, 21, 22, 23, 24, 26 Part, 27, 28, 29, 30, 31, 32, 33, 34, 35, 36, 37, 39, 40, 41, 42, 43, 44, 45, 46, 47, 48, 49, 51, 52, 53, 54, 55, 56, 57, 58, 59, 60, 61, 62, 63, 64, 65, 66, 67, 68, 69, 70, 71, 72, 73, 74, 75, 76, 77, 78, 79, 80, 81, 82, 83, 84, 85, 86, 87, 88, 91, 92, 93, 94, 95, 96, 97, 98, 99, 100, 101, 102, 103, 104, 105, 106, 107, 108, 109, 110, 111, 112, 113, 114, 115, 116, 117, 118, 119, 120, 121, 122, 123, 124, 125, 126, 127, 128, 130, 131, 132, 133, 134, 135, 136, 137, 138, 139, 140, 141, 142, 143, 144, 145, 146, 147
Commercial	11, 12, 15 Part, 16 Part, 17 Part, 18 Part
Industrial	Nil
Institutional	Nil
Open Space and Recreational	Nil
Agricultural Use	Nil
Forest and Hill	Nil
Water bodies	Nil
Transportation	1, 14, 25, 26 Part, 38, 89, 90, 129
Proposed Road	Nil

Table 399: Salem LPA - Salem Corp. Ward - AK, Block - 45 - Schedule

Ward - AK, Block - 45	
Land Use	Survey Numbers
Residential	1 Part, 2 Part, 3, 4, 5 Part, 6, 7, 9, 13 Part, 14, 15, 16, 17, 18, 19, 20, 21, 22, 23, 24, 26, 31, 32, 33, 36, 37, 38, 39, 40, 41, 42, 43, 44, 45, 47, 49, 50, 51, 52, 53, 54, 55, 56, 57, 59, 60, 61, 62, 63, 64, 65, 66, 67, 68 Part, 68/1, 68/2, 69, 70, 71, 72, 73, 74, 75, 76, 78, 80, 81
Commercial	Nil

Industrial	Nil
Institutional	Nil
Open Space and Recreational	Nil
Agricultural Use	5 Part, 8, 10, 11, 27, 28, 29, 30, 34, 35, 77, 79
Forest and Hill	Nil
Water bodies	Nil
Transportation	1 Part, 2 Part, 12, 13 Part, 25, 48, 58
Proposed Road	Nil

Table 400: Salem LPA - Salem Corp. Ward - AK, Block - 46 - Schedule

Ward - AK, Block - 46	
Land Use	Survey Numbers
Residential	1, 2, 4 Part, 5 Part, 6, 7, 8, 9, 10 Part, 11 Part, 12, 13 Part, 14, 15, 16 Part, 17, 18, 19, 20, 21, 22, 23, 24, 25, 26, 27, 28, 29, 30, 31, 32, 33, 34, 35, 36, 37, 38, 40, 41, 42, 43, 44, 46, 47, 48, 49, 50, 51, 52, 53, 54, 55, 56, 57, 58, 59, 60, 61 Part, 63, 64 Part, 65, 66, 67, 68, 70, 71, 72, 73, 74, 75, 76, 77, 78, 79, 80, 81, 82, 83, 87, 88, 90, 91, 92, 93, 94, 95, 96, 97, 98, 99, 100, 101, 102, 103, 104, 105, 106, 107, 108, 109, 110, 111, 112, 113, 114, 115, 116, 117, 118, 119, 120, 121, 122, 123, 124, 126, 127, 128, 129, 130, 131, 132, 133, 134, 135, 136, 137, 138, 139, 140, 141, 142, 143, 145, 146, 147, 148, 149, 150, 151, 152, 153, 154, 155, 156, 157, 158, 159, 160, 161, 162, 163, 164, 165, 166, 167, 168, 169, 170, 171, 172, 173, 174, 175, 176, 177, 178, 179, 180, 181, 182, 183, 185 Part, 186, 187, 188, 189, 190, 191, 192, 194, 195, 196, 197, 198, 199, 200, 201, 202, 203, 204, 205 Part, 206, 208, 209, 210, 211, 212, 213, 214, 215, 216, 217, 218, 221, 222, 223, 224, 225, 226, 227, 228, 229, 231, 232 Part, 233, 234, 235, 236, 238, 239, 240, 241, 242, 244, 245, 246, 247, 248, 249, 250, 251, 252, 253, 254, 255, 256, 257, 258, 259, 260, 261, 262 Part, 263, 264, 265, 266, 267, 268, 269, 271, 272, 273, 274, 275, 276, 277, 278, 279, 280, 281, 282, 283, 284, 285, 286, 287, 288, 289, 291, 292, 293, 294, 295, 296, 297, 298, 299, 300, 301, 302, 303, 304, 306, 307, 308, 309, 310, 311, 312, 313, 314, 315, 316, 317, 320, 321, 322, 323, 324, 325, 326, 327, 328, 329, 330, 331, 332, 333, 334, 335, 336, 337, 338, 339, 340, 341, 342
Commercial	10 Part
Industrial	Nil
Institutional	4 Part, 205 Part, 207, 219
Open Space and Recreational	Nil
Agricultural Use	85, 86, 89 Part, 185 Part

Forest and Hill	Nil
Water bodies	Nil
Transportation	3, 5 Part, 10 Part, 11 Part, 13 Part, 16 Part, 39, 45, 61 Part, 62, 64 Part, 69, 84, 89 Part, 125, 184, 185 Part, 193, 220, 230, 232 Part, 243, 262 Part, 270, 290, 319, 343
Proposed Road	Nil

Table 401: Salem LPA - Salem Corp. Ward - AK, Block - 47 - Schedule

Ward - AK, Block - 47	
Land Use	Survey Numbers
Residential	2/1 Part, 2/3, 2/4, 2/5, 3, 4/1 Part, 4/3, 4/4, 4/5, 5 Part, 5/1 Part, 5/2, 5/3, 5/4, 5/5 Part, 5/6, 6, 7, 8, 9, 10, 11, 15, 16/1, 16/2, 17/1, 17/2, 18, 19, 21, 22, 23, 24/1 Part, 24/2, 24/3, 24/4, 24/5, 25, 26, 27, 28, 29/1 Part, 30, 31, 32, 33, 35, 36, 37/1, 37/2, 38/1, 38/2, 39/1, 39/2, 39/3, 39/4, 40, 42, 43, 45, 46, 47/1, 47/13, 48, 49/2, 49/4, 49/5, 49/6, 49/8
Commercial	Nil
Industrial	Nil
Institutional	4/2, 13
Open Space and Recreational	Nil
Agricultural Use	2/2, 29/2, 47/2, 47/4, 50
Forest and Hill	Nil
Water bodies	Nil
Transportation	1/1, 1/2, 1/3, 2/1 Part, 4/1 Part, 5/1 Part, 5/5 Part, 12, 14, 20, 24/1 Part, 29/1 Part, 29/3, 34, 44, 49/1
Proposed Road	Nil

Table 402: Salem LPA - Salem Corp. Ward - AK, Block - 48 - Schedule

Ward - AK, Block - 48	
Land Use	Survey Numbers
Residential	2, 4, 5, 6, 7 Part, 8, 9, 10, 11/1, 11/2, 12, 13, 15, 16, 17, 18, 19, 21, 22, 23/1, 23/2, 24, 25, 27, 28, 29, 30, 31, 32, 33, 34, 35, 36, 37, 38/1, 38/6, 38/10, 39, 40, 41, 43, 44, 45, 46, 47, 48, 49, 50, 51/1, 51/2, 51/3, 52, 53/1, 53/2, 53/3, 53/4, 53/6, 54, 55, 56, 57, 58, 59/1, 59/2, 59/3, 59/4, 59/5, 59/6, 59/7, 59/8, 59/9, 60/1, 60/2, 60/6, 60/7, 60/8, 60/9, 60/10, 61, 63
Commercial	Nil
Industrial	Nil
Institutional	3

Open Space and Recreational	Nil
Agricultural Use	7 Part, 38/3, 38/5, 38/8, 38/9, 38/11, 64
Forest and Hill	Nil
Water bodies	Nil
Transportation	1/1, 1/2, 14, 20, 26, 42/1, 42/2, 42/3, 42/4, 62, 65
Proposed Road	Nil

Table 403: Salem LPA - Salem Corp. Ward - AK, Block - 49 - Schedule

Ward - AK, Block - 49	
Land Use	Survey Numbers
Residential	1, 2, 3, 4, 5, 6, 8, 9, 10, 11, 12, 13, 14, 15, 16, 17, 18, 19, 20, 21, 22, 26, 27, 28, 29, 30, 31, 32, 34, 35, 36, 38, 39, 40, 42, 43, 44, 46, 47, 48, 49, 50, 51, 53, 54, 55, 56, 57, 58, 59, 60, 62, 63, 64, 65, 66, 67, 69 Part, 70, 71, 75, 76, 79, 80, 81, 82, 83, 84, 86, 87, 88, 89, 90, 91, 92, 93, 94, 95, 96, 97, 99, 100, 101, 102, 103, 104, 105, 106, 107, 108, 109, 110, 112, 113, 114, 115, 116, 117, 118, 119, 120, 121, 122, 125, 128, 129, 134, 135, 136, 137, 138, 139, 143, 144, 145, 146, 147, 151, 152, 153, 154, 155, 156, 157, 158, 159, 162, 164, 165, 166, 167, 173, 174, 175, 176, 177, 181, 184, 185, 186, 187, 189, 190, 191, 192, 193, 194, 195, 196, 197, 200, 201 Part, 205, 206, 207, 208, 209/1, 209/2, 210, 217, 218, 219, 220/1, 220/2, 221, 222, 223, 228/1, 228/2, 229, 230, 231, 232, 233, 234/1, 234/2, 235, 236, 237, 238, 239, 243/2, 244, 245, 246, 247, 248, 249, 250, 252, 253, 256 Part, 257, 258/1 Part, 258/2, 260/1, 260/2, 261, 262, 263, 264, 265, 266, 267, 268, 269, 270, 271, 272, 273, 274/1, 274/2, 276, 277, 278, 279, 280, 281, 282, 286, 287, 288, 289, 290, 291, 292, 294, 295, 296, 297, 298, 299, 302, 303, 306, 309, 316, 317, 318, 319, 320, 321, 324, 326, 333, 334, 335, 338, 339, 340, 344, 345, 346, 347, 348, 349, 355 Part, 358/2
Commercial	201 Part
Industrial	Nil
Institutional	69 Part, 124 Part, 355 Part
Open Space and Recreational	124 Part, 131, 132
Agricultural Use	24, 37, 41, 45, 61, 68, 74, 77, 78, 126, 127, 130, 133, 141, 142, 148, 149, 150, 160, 161, 168, 169, 170, 171, 172, 178, 179, 180, 182, 183, 198, 199, 211, 212, 213, 214, 215, 216, 225, 226, 227, 240, 241, 251, 254, 255, 283, 284, 285, 293, 301, 304, 305, 307, 308, 310, 311, 312, 313, 314, 315, 322, 323, 327, 328, 329, 330, 331, 332, 336, 337, 341, 342, 343, 350, 351, 353, 354
Forest and Hill	Nil

Water bodies	Nil
Transportation	7, 23, 25, 33, 52, 72, 73, 85, 98, 111, 123, 140, 163, 188, 202, 203/1, 203/2, 204/1, 204/2, 224/1, 224/2, 242/1, 242/2, 243/1, 256 Part, 258/1 Part, 259/1, 259/2, 275, 300, 325, 352, 355 Part, 357/1, 357/2
Proposed Road	Nil

Table 404: Salem LPA - Salem Corp. Ward - AK, Block - 50 - Schedule

Ward - AK, Block - 50	
Land Use	Survey Numbers
Residential	2/2B, 3, 5, 6, 7, 8, 9, 11, 12, 13 Part
Commercial	Nil
Industrial	Nil
Institutional	Nil
Open Space and Recreational	Nil
Agricultural Use	4, 10, 15, 16, 17
Forest and Hill	Nil
Water bodies	Nil
Transportation	1, 2/2A, 13 Part, 14
Proposed Road	Nil

Table 405: Salem LPA - Salem Corp. Ward - AK, Block - 51 - Schedule

Ward - AK, Block - 51	
Land Use	Survey Numbers
Residential	1/2, 1/3, 1/4, 1/5, 1/6, 1/7, 1/8, 1/11, 1/12, 1/13, 1/14, 1/15, 1/16, 1/17, 1/18, 1/19, 1/20, 1/21, 1/22, 1/23, 1/24, 2/9 Part, 2/10 Part, 3/5 Part, 3/6, 3/7, 3/8, 3/9, 3/10, 3/11, 3/12, 3/13, 3/14, 3/15, 3/16, 3/17, 3/18, 3/19, 3/20, 3/21 Part, 3/22, 3/23, 3/25, 3/27, 3/28, 3/29 Part, 3/30, 3/31, 3/32, 3/34, 3/35, 4/1, 4/2, 4/5, 4/6, 4/7, 5/3, 5/4 Part, 5/8, 5/9, 5/10, 6/3 Part, 6/4 Part, 6/5, 6/6, 6/7, 6/8, 6/9, 6/10, 6/11, 9/1, 9/3, 9/4, 9/5 Part, 9/6 Part, 10/2 Part, 12 Part, 12/1, 12/3, 12/4, 12/7, 12/8, 13/1, 13/2, 13/3, 13/4, 13/5 Part, 14/1, 14/2, 14/3, 14/4, 14/5, 14/6, 15/1, 15/2, 15/3, 15/4 Part, 15/5 Part, 15/6, 15/7 Part, 15/8, 15/9, 15/11, 15/12 Part, 15/13, 15/14 Part, 15/15 Part, 15/16, 15/17, 16/1, 16/2 Part, 16/3, 16/4, 16/5, 16/7, 16/8, 16/9, 16/10, 16/11, 16/12, 16/13, 16/14, 16/15, 16/16, 16/17, 17/1 Part, 17/2, 17/3, 17/4, 17/5, 17/6, 18 Part, 19/2, 20/1, 20/2, 20/3, 20/4, 20/7, 21/1, 21/2, 21/3, 21/4, 21/5, 21/6, 21/7, 21/8, 21/9, 21/10, 21/11, 21/13, 21/14, 21/15

Commercial	12 Part, 13/5 Part
Industrial	Nil
Institutional	12 Part, 15/12 Part, 16/6
Open Space and Recreational	Nil
Agricultural Use	1/1, 1/9, 3/1, 3/2, 3/3, 3/4, 3/29 Part, 4 Part, 4/3, 5/1, 5/2, 5/7, 6/1, 6/2, 6/3 Part, 6/4 Part, 7/1, 7/2, 8/1, 8/2, 8/3, 8/4, 9/2, 9/5 Part, 9/6 Part, 10/1 Part, 10/2 Part, 19/1, 19/3, 20/5, 20/6
Forest and Hill	Nil
Water bodies	Nil
Transportation	1/10, 2/9 Part, 2/10 Part, 2/11, 3 Part, 3/5 Part, 3/21 Part, 3/24, 3/33, 4/4, 5/4 Part, 5/6, 9/5 Part, 9/6 Part, 10/1 Part, 10/2 Part, 12 Part, 12/2, 12/5, 12/6, 15/4 Part, 15/5 Part, 15/7 Part, 15/10, 15/12 Part, 15/14 Part, 15/15 Part, 16/2 Part, 17/1 Part, 18 Part, 21/12, 22
Proposed Road	Nil

Table 406: Salem LPA - Salem Corp. Ward - AK, Block - 52 - Schedule

Ward - AK, Block - 52	
Land Use	Survey Numbers
Residential	1, 2, 3, 4, 5, 7, 8, 10, 11, 12, 13, 14, 15, 16, 17, 18, 19, 20, 22, 23, 25, 26, 27, 28, 29, 30, 31, 32, 33, 34/1, 34/2, 36, 37, 38/2, 38/3, 41, 42, 43, 44, 45, 46, 47, 48, 49, 50, 51/1, 51/2, 52/1, 52/2, 53, 54, 55, 56, 57, 58, 59, 60, 61, 62, 63, 64, 65, 66, 67, 68, 69, 70, 71, 72, 73, 74, 75
Commercial	Nil
Industrial	Nil
Institutional	38/1
Open Space and Recreational	Nil
Agricultural Use	Nil
Forest and Hill	Nil
Water bodies	Nil
Transportation	6, 9, 21, 24, 35, 39, 40, 76/1, 76/2, 76/3
Proposed Road	Nil

Table 407: Salem LPA - Salem Corp. Ward - AK, Block - 53 - Schedule

Ward - AK, Block - 53	
Land Use	Survey Numbers
Residential	1, 2, 3, 4, 5, 6, 7, 8, 9, 10, 11, 12, 13, 14, 15, 16, 17, 18, 19, 20, 21, 22, 23, 24, 25, 26, 27, 28, 29, 30, 31, 33, 34, 35, 36, 37, 38, 39, 40, 41, 42, 43, 44, 45, 46, 47, 48, 49, 50, 51, 52, 53, 54, 55, 56, 57, 59, 60, 61, 62, 63, 64, 65, 66, 67, 68, 69, 71, 72, 73, 74, 78, 79, 80, 84, 85, 86, 87, 88, 89, 92, 93, 95, 96, 97, 98, 99, 100, 102, 103, 104, 105, 106, 107, 108, 109, 110, 112, 113, 114, 116, 117, 118, 119, 120, 121, 123, 124, 125, 126, 127, 128, 129, 130, 131, 132, 133, 134, 135, 136, 137, 138, 140, 141, 142, 143, 144, 145, 146, 148, 149, 150, 151, 152, 153, 154, 155, 156, 157, 161, 162, 163, 164, 165, 166, 167, 168, 169, 170, 171, 172, 173, 174, 175, 176, 177, 178, 179, 180, 181, 182, 183, 185, 186, 187, 188, 189, 190, 191, 192, 193, 194, 195, 196, 197, 198, 199, 200, 201, 202, 203, 204, 205, 207, 208, 209, 210, 211, 212, 214, 215, 216, 217, 218, 219, 220, 221, 222, 223, 224, 225, 226, 227, 228, 229, 230, 231, 232, 233, 234, 235, 236, 237, 238, 239, 240, 241, 242, 243, 244, 245, 246, 247, 248, 249, 250, 251, 252, 253, 254, 255, 256, 257, 258, 259, 260, 261, 262, 263, 265, 267, 268, 269, 270, 271, 272, 274, 275, 276, 277, 278, 279, 280, 281, 282, 283, 284, 285, 287
Commercial	Nil
Industrial	Nil
Institutional	76, 77, 82, 83, 90, 94, 159
Open Space and Recreational	Nil
Agricultural Use	Nil
Forest and Hill	Nil
Water bodies	Nil
Transportation	32, 58, 70, 75, 81, 91, 101, 111, 115, 122, 139, 147, 158, 160, 184, 206, 264, 266, 273, 286
Proposed Road	Nil

Table 408: Salem LPA - Salem Corp. Ward - AK, Block - 54 - Schedule

Ward - AK, Block - 54	
Land Use	Survey Numbers
Residential	1/1 Part, 2/1 Part, 2/2 Part, 2/3, 2/4 Part, 3/1, 3/4 Part, 3/5, 3/7, 3/8 Part, 3/9, 3/11, 3/13, 4/2 Part, 4/5, 4/6, 4/7, 6/1, 6/3, 6/4, 6/5, 6/6, 6/7, 6/8, 6/9, 6/10, 6/12, 6/13, 6/14, 6/15, 6/16, 6/18, 6/19 Part, 7/2, 7/3, 7/4, 7/5, 7/6, 7/7, 7/8, 7/9, 7/10, 7/11, 7/12, 7/13, 7/14, 7/15, 7/16, 7/17, 7/18, 7/19, 9/1 Part, 9/4, 9/5, 12/1 Part, 13/2, 15 Part, 15/2 Part, 15/5, 15/39, 15/43, 15/44,

	15/46, 15/48, 15/50, 15/52, 15/53, 15/55, 15/60 Part, 15/62, 15/63, 15/64, 15/65 Part, 15/66, 16 Part, 16/1, 16/2, 16/3, 16/4, 16/15, 16/16, 16/24, 16/29, 16/38, 16/46 Part, 16/47, 16/51, 18/3 Part, 18/5, 19/2, 19/4, 20/1 Part, 22 Part, 22/4 Part, 22/5, 22/6, 22/7, 22/8 Part, 22/11 Part, 22/12 Part, 22/19, 22/24, 22/26, 22/39 Part, 22/43 Part, 23 Part, 23/1 Part, 23/2
Commercial	3/4 Part, 3/10 Part, 4/8, 15/2 Part, 18/3 Part, 22/43 Part
Industrial	Nil
Institutional	4/4, 14/2 Part, 15/2 Part, 15/3, 25
Open Space and Recreational	Nil
Agricultural Use	3/6, 4/1, 4/2 Part, 9/1 Part, 9/2, 10/1, 10/2, 10/3, 10/4, 11/1 Part, 11/2, 12/1 Part, 12/2, 12/3 Part, 12/4 Part, 12/5, 12/6, 12/7, 12/8, 12/9 Part, 12/10 Part, 13/1, 13/3, 14/1, 14/2 Part, 15/60 Part, 15/61, 15/65 Part, 16/43, 16/45, 16/46 Part, 17/1, 17/2 Part, 17/3, 17/4 Part, 17/5 Part, 18/2, 18/6, 18/7, 18/10, 18/11, 19 Part, 19/3, 19/5, 19/6, 19/8, 19/9, 20/1 Part, 20/2, 20/3, 20/4, 20/5, 20/6, 20/7, 20/8, 21/1, 21/2, 22 Part, 22/4 Part, 22/8 Part, 22/9, 22/10 Part, 22/11 Part, 22/12 Part, 22/16, 22/39 Part, 22/40, 22/41, 22/42, 22/43 Part, 22/45, 23 Part, 23/3, 23/7, 24 Part, 24/1, 24/2
Forest and Hill	Nil
Water bodies	18/1, 18/8, 18/9, 22/3, 23/5, 26
Transportation	1/1 Part, 1/2, 2/1 Part, 2/2 Part, 2/4 Part, 3/2, 3/3, 3/4 Part, 3/8 Part, 3/10 Part, 3/12, 4/2 Part, 4/3, 4/9, 6/2, 6/11, 6/17, 6/19 Part, 6/20, 7/1, 9/1 Part, 9/3, 11/1 Part, 12/1 Part, 12/3 Part, 12/4 Part, 12/9 Part, 12/10 Part, 14/2 Part, 15 Part, 15/2 Part, 15/65 Part, 16 Part, 17/2 Part, 17/4 Part, 17/5 Part, 18/4, 18/12, 18/13, 19/1, 22/10 Part, 23/1 Part, 23/4
Proposed Road	Nil

Table 409: Salem LPA - Salem Corp. Ward - AK, Block - 55 - Schedule

Ward - AK, Block - 55	
Land Use	Survey Numbers
Residential	2, 3, 4, 5, 6, 7, 8, 9, 10, 11, 12, 15, 16, 17, 18, 19, 20, 21, 22, 23, 24, 25, 26, 27, 28, 29, 30, 31, 32, 33, 34, 35, 36, 37, 38, 39, 40, 41, 42, 43, 44, 45, 46, 47, 48, 49, 50, 51, 52, 54, 55, 56, 57, 58, 59, 60, 61, 62, 63, 64, 65, 66, 67, 68, 69, 70, 71, 72, 73, 74, 75, 77, 78, 79, 81, 82, 83, 84, 85, 86, 87, 88, 89, 90, 91, 92, 93, 94, 95, 97, 99, 100, 101, 102, 103, 104, 107, 108, 109, 110, 111, 112, 113, 114, 115, 116, 117, 118, 119, 120, 121, 122, 123, 124, 125, 126, 127, 128, 129, 130, 132, 133, 134, 135, 136, 137, 138, 142, 143, 144, 145, 146, 147, 148, 149, 150, 151, 152, 153, 154, 155, 156, 157, 158, 159, 160, 161, 162, 163, 164, 165, 166, 167, 168, 169, 170, 171, 173, 174, 176, 177, 178, 179, 180, 181, 182, 183, 184, 185, 186, 187, 188, 189, 190, 191, 192, 193,

	194, 196, 197, 198, 199, 200, 201, 202, 203, 204, 205, 206, 207, 208, 209, 210, 211, 212, 213, 215, 216, 217, 218, 219, 220, 221, 222, 223, 224, 225, 226, 227, 228, 229, 230, 231, 232, 234, 235, 236, 237, 238, 239, 240, 241, 242, 243, 244, 246
Commercial	Nil
Industrial	Nil
Institutional	140
Open Space and Recreational	Nil
Agricultural Use	98, 105 Part
Forest and Hill	Nil
Water bodies	Nil
Transportation	1, 13, 14, 53, 76, 80, 96, 105 Part, 106, 131, 139, 141, 172, 175, 195, 214, 233, 245
Proposed Road	Nil

Table 410: Salem LPA - Salem Corp. Ward - AK, Block - 56 - Schedule

Ward - AK, Block - 56	
Land Use	Survey Numbers
Residential	2, 3, 4, 5, 6, 7, 8, 9, 10, 11, 12, 13, 14, 15, 16, 17, 18, 19, 20, 21, 22, 23, 24, 25, 26, 28, 29, 30, 31, 32, 33, 34, 35, 36, 37, 38, 39, 40, 42, 43, 44, 45, 46, 47, 48, 49, 50, 51, 52, 53, 54, 55, 56, 57, 58, 59, 60, 61, 62, 63, 64, 65, 66, 67, 68, 69, 70, 72, 73, 74, 75, 76, 77 Part, 78, 79, 80, 81, 82, 83, 84, 85, 86, 87, 88, 89, 90, 91, 92, 93, 94, 95, 96, 97, 98, 99, 100, 101, 102, 103, 104, 106, 107, 108, 109, 110, 111, 112, 113, 114, 115, 116, 117, 118, 119, 120, 121, 122, 123, 124, 125, 126, 127, 128, 129, 130, 131, 132, 133, 134, 140, 142, 143, 144, 145, 146, 147, 148, 149, 150, 151, 152, 154, 155, 157, 158, 159, 160, 161, 162, 163, 165, 166, 167, 168, 170, 171, 173, 174, 175, 176, 178, 179, 181, 182, 183, 184, 185, 186, 187, 189, 190, 191, 192, 193, 194, 195, 196, 197, 198, 199, 200, 201, 202, 203, 204
Commercial	136
Industrial	Nil
Institutional	153
Open Space and Recreational	Nil
Agricultural Use	1 Part
Forest and Hill	Nil
Water bodies	Nil
Transportation	1 Part, 41, 71, 77 Part, 105, 135, 137, 138, 139, 141, 156, 164, 169, 172, 177, 180, 205

Proposed Road	Nil
---------------	-----

Table 411: Salem LPA - Salem Corp. Ward - AK, Block - 57 - Schedule

Ward - AK, Block - 57	
Land Use	Survey Numbers
Residential	4, 6, 7, 8 Part, 10, 11, 12, 13, 14, 15, 16, 17, 18, 19, 20, 21, 22, 23, 25, 26, 28, 29, 30, 31, 32, 33, 34, 35, 36, 37, 38, 39, 40, 41, 42, 43, 44, 45, 46, 47, 48, 49, 50, 51, 52, 53, 54, 56, 57 Part, 58, 59, 60, 61, 62, 63, 64, 65, 66, 67, 68, 69, 70, 71, 72, 73, 74, 75, 76, 77, 79, 83 Part, 84, 85, 87, 88, 89, 90, 92, 93, 95, 104, 105, 106, 107, 108, 109, 113, 114, 115, 117, 118, 119, 120, 121, 123, 124, 125, 126, 127, 128, 135, 145
Commercial	3, 81 Part, 82, 110, 111, 112, 116
Industrial	Nil
Institutional	81 Part, 83 Part, 86, 97, 98, 99, 100, 101, 103, 139
Open Space and Recreational	Nil
Agricultural Use	8 Part, 24, 55, 57 Part, 94, 96, 131, 132, 133, 134, 136, 137, 140, 141, 142, 143, 144
Forest and Hill	Nil
Water bodies	Nil
Transportation	1, 2, 5, 9, 27, 57 Part, 80, 91, 102, 122, 129, 130, 138
Proposed Road	Nil

Table 412: Salem LPA - Salem Corp. Ward - AK, Block - 58 - Schedule

Ward - AK, Block - 58	
Land Use	Survey Numbers
Residential	3/1, 5 Part, 10/3
Commercial	Nil
Industrial	Nil
Institutional	3/2, 3/4, 10/2, 11
Open Space and Recreational	Nil
Agricultural Use	4/1, 4/2, 5 Part, 10/1, 12/1, 12/2, 12/3
Forest and Hill	Nil
Water bodies	2, 3/3, 8
Transportation	1, 5 Part, 6, 7/1, 7/2, 9, 10/4, 13
Proposed Road	Nil

Table 413: Salem LPA - Salem Corp. Ward - AK, Block - 59 - Schedule

Ward - AK, Block - 59	
Land Use	Survey Numbers
Residential	3/3 Part, 3/4 Part, 4/1 Part, 4/2 Part, 4/4, 4/5 Part, 4/6 Part, 4/7 Part, 4/8 Part, 4/9, 5/1, 5/3 Part, 6/1, 6/2 Part, 6/3 Part, 7/1, 7/2 Part, 7/3 Part, 8/1 Part, 8/2, 8/3 Part, 8/6, 13/1 Part, 13/5, 13/13, 15/1, 15/2, 15/3, 15/4, 15/5, 15/6, 15/7, 15/8, 15/9, 15/10, 17 Part, 17/2, 17/3, 17/4, 17/5, 17/6, 17/7, 17/8, 17/9, 17/10, 17/11, 17/12, 17/13, 17/16, 17/17, 17/18, 17/19, 17/20, 17/21, 17/22 Part, 17/25, 17/26, 17/27, 17/28, 17/31, 17/32, 17/33, 17/37, 17/39, 17/40, 17/41, 17/43, 17/44, 17/45, 17/47, 17/48, 17/53, 17/54, 17/55, 17/56, 17/57, 17/58, 17/59, 17/62, 17/63, 18/1 Part, 18/2 Part, 20, 22/4 Part, 22/5, 24/1, 24/2, 24/3, 24/4, 24/5, 24/6, 24/7, 24/8, 24/9, 24/12, 24/13, 24/14, 24/15, 24/16
Commercial	Nil
Industrial	Nil
Institutional	5/3 Part, 17/22 Part, 17/23, 18/2 Part, 22/1, 22/2
Open Space and Recreational	Nil
Agricultural Use	3/1, 3/2, 3/3 Part, 3/4 Part, 4/1 Part, 4/5 Part, 4/6 Part, 5/2, 5/3 Part, 6/3 Part, 6/4 Part, 7/3 Part, 8/1 Part, 9/2, 9/3, 9/4, 10, 12/2, 12/3, 12/4, 13/1 Part, 13/2, 13/3, 13/4, 13/6, 13/7, 13/8, 13/9, 13/10, 13/11, 13/12, 14/1, 14/3, 14/4, 17/15, 17/22 Part, 17/34, 17/35, 17/36, 17/61, 18/1 Part, 22/3, 22/6, 23/1, 23/2, 24/10, 24/11, 24/17, 24/18, 24/19, 24/20, 24/21, 24/22, 24/23, 24/24, 24/25, 24/26, 24/27, 24/28, 24/29, 24/30, 24/31, 24/32, 24/33, 24/34, 24/35, 24/36
Forest and Hill	Nil
Water bodies	4/3, 9/1, 11, 12/1, 14/2, 15/12, 19
Transportation	1, 2, 3/3 Part, 3/4 Part, 4/1 Part, 4/2 Part, 4/5 Part, 4/6 Part, 4/7 Part, 4/8 Part, 5/3 Part, 6/2 Part, 6/3 Part, 6/4 Part, 7/2 Part, 7/3 Part, 8/1 Part, 8/3 Part, 8/4, 8/5, 15/11, 16, 17/1, 17/14, 17/22 Part, 17/24, 17/29, 17/38, 17/49, 17/60, 18/1 Part, 21, 22/4 Part, 25
Proposed Road	Nil

Table 414: Salem LPA - Salem Corp. Ward - AK, Block - 60 - Schedule

Ward - AK, Block - 60	
Land Use	Survey Numbers
Residential	1, 2, 3, 4, 5, 6, 7, 8, 9, 10, 12, 13, 14, 15, 16, 17, 18, 19, 20, 21, 22, 23, 25, 26, 27, 28, 29, 30, 31, 32, 33, 34, 35, 36, 37, 38, 40, 41, 42, 44, 45, 46, 47, 48, 49, 50, 51, 52, 54, 55, 56, 57, 58, 59, 60, 61, 62, 63, 64, 67, 68, 69, 70 Part, 71,

	72, 73, 74, 75, 76, 77, 78, 79, 80, 81, 82, 83, 84, 85, 86, 88, 89, 90, 91, 92, 93, 94, 95, 96, 97, 98, 99, 100, 101, 102, 103, 104, 105, 106, 107, 108, 109, 110, 111, 112, 113, 114, 115, 119, 120, 121, 122, 123, 124, 125, 126, 127, 128, 129, 130, 131, 132, 133, 134, 135, 136, 137, 138, 140, 141, 142, 143, 144, 145, 146, 147, 150, 151, 152, 153, 154, 155, 156, 157, 158, 159, 160, 161, 162, 163, 164, 165, 166, 167, 168, 169 Part, 170, 171, 172, 173, 174, 175, 177, 178, 179, 180, 181, 182, 183, 184, 185, 186, 187, 188, 189, 191, 192, 193, 194, 195, 196, 197, 198, 206, 207, 211, 213, 215, 216, 217, 218, 219, 220, 221, 222, 224, 225, 226, 227, 229, 230, 231, 233, 234, 235, 236, 237, 238, 239, 240, 241, 242, 243, 244, 245, 246, 247, 248, 249, 250, 251, 252, 253, 254, 255, 256, 257, 282
Commercial	Nil
Industrial	Nil
Institutional	53
Open Space and Recreational	Nil
Agricultural Use	43, 70 Part, 117, 118, 148, 190, 201, 202, 203, 204, 205, 208, 209, 210, 212 Part, 223
Forest and Hill	Nil
Water bodies	Nil
Transportation	11, 24, 39, 65, 66, 87, 139, 169 Part, 176, 199, 200, 212 Part, 214, 228
Proposed Road	Nil

Table 415: Salem LPA - Salem Corp. Ward - AK, Block - 61 - Schedule

Ward - AK, Block - 61	
Land Use	Survey Numbers
Residential	3, 4, 5, 6, 7, 8 Part, 9 Part, 10, 12, 13, 14, 15, 16, 17, 18, 19, 20, 21, 22, 23, 24, 25, 26, 27, 28, 29, 30, 31, 32, 33, 34, 35, 36, 37, 38, 41, 42, 43, 46, 47, 48, 49, 50, 51, 52, 53, 54, 55, 56, 57, 58, 59, 60, 61, 63 Part, 64 Part, 65, 66, 67, 68, 69, 70 Part, 71, 72, 73, 74, 75, 76, 77, 78, 80, 81, 82, 83, 84, 85, 86, 87, 88, 89, 90, 91, 92, 93, 94, 95, 96, 97, 98, 99, 100, 101, 102, 103, 105, 106, 107, 109, 110, 111, 112, 113, 114, 115, 116, 117, 118, 119, 120, 121, 122, 123, 124, 125, 126, 127, 128, 129, 130 Part, 131, 132, 133, 134 Part, 135
Commercial	Nil
Industrial	Nil
Institutional	Nil
Open Space and Recreational	Nil
Agricultural Use	Nil
Forest and Hill	Nil

Water bodies	Nil
Transportation	1, 2, 8 Part, 9 Part, 11, 39, 40, 44, 45, 62, 63 Part, 64 Part, 70 Part, 79, 104, 108, 130 Part, 134 Part, 136, 137, 138
Proposed Road	Nil

Table 416: Salem LPA - Salem Corp. Ward - AK, Block - 62 - Schedule

Ward - AK, Block - 62	
Land Use	Survey Numbers
Residential	1, 2, 3, 4, 5, 6, 7, 8, 9, 10, 12, 23, 24, 25, 26, 27, 28, 29, 30, 31, 32, 33, 34, 35, 36, 41, 43, 44, 45, 46, 48, 50, 56, 57, 58, 59, 60, 61, 62, 63, 64, 65, 66, 67, 68, 69, 70, 73, 74, 75, 76, 77, 78, 79, 80, 81, 82, 83, 84, 88, 93, 95, 96, 97, 98, 99, 100, 101, 102, 103, 104, 105, 106, 107, 108, 109, 110, 111, 112, 113, 114, 116, 117, 119, 120, 121, 122, 123, 124, 125, 126, 127, 128, 129, 130, 131, 132, 133, 135, 136, 137, 138, 139, 140, 142, 143, 144, 145
Commercial	Nil
Industrial	Nil
Institutional	Nil
Open Space and Recreational	Nil
Agricultural Use	14, 15, 16, 17, 18, 19, 20, 22, 37, 38, 39, 40, 47, 49, 51, 52, 53, 54, 71, 89, 90, 91, 92, 115
Forest and Hill	Nil
Water bodies	Nil
Transportation	11, 13, 21, 42, 55, 72, 85, 86, 87, 94, 118, 134, 146
Proposed Road	Nil

Table 417: Salem LPA - Salem Corp. Ward - AK, Block - 63 - Schedule

Ward - AK, Block - 63	
Land Use	Survey Numbers
Residential	1/1 Part, 1/2, 1/4, 1/5, 1/7, 1/9, 2/5, 8, 9, 13 Part, 14/2, 20, 24, 29/2, 31, 32, 33/4, 33/5 Part, 36, 143
Commercial	Nil
Industrial	Nil
Institutional	14/4, 15, 18
Open Space and Recreational	Nil

Agricultural Use	1/1 Part, 1/8, 2/1, 2/2, 3, 4, 5, 6, 7/1, 7/2, 7/3, 7/4, 7/5, 10, 11, 12, 13 Part, 14/1, 14/5, 14/6, 16, 17, 19, 22, 23, 25, 26, 27/1, 27/2, 27/3, 27/4, 27/5, 27/6, 28, 29/1, 30, 33/1, 33/2, 33/3, 33/5 Part, 35
Forest and Hill	Nil
Water bodies	Nil
Transportation	1/1 Part, 21
Proposed Road	Nil

Table 418: Salem LPA - Salem Corp. Ward - AK, Block - 64 - Schedule

Ward - AK, Block - 64	
Land Use	Survey Numbers
Residential	1/3, 2/1, 2/3, 2/4, 2/5, 2/6, 3/1, 3/2, 3/4, 8, 9, 10, 11, 12/1, 12/2, 13/1, 13/2, 13/3, 14/1, 14/2, 14/3, 16, 17, 18/1, 18/2, 18/4, 18/6, 22, 24, 25 Part, 26, 27, 28, 33/3, 34, 35, 36, 37, 38, 39, 40, 41, 43/1, 43/2, 43/3, 43/4, 44, 45, 46, 47, 48, 50, 51, 53/1, 53/4, 53/5, 54/1, 54/2, 55/1, 55/2, 55/4, 55/5, 55/7, 55/8 Part, 161/1 Part, 161/10, 161/11, 161/12, 161/15, 161/16, 161/17, 161/18, 161/19, 161/20, 166, 167, 168
Commercial	31 Part, 53/2, 53/3
Industrial	Nil
Institutional	164 Part
Open Space and Recreational	Nil
Agricultural Use	5, 6, 7, 20, 21, 25 Part, 29, 30, 31 Part, 33/1, 161/1 Part, 161/2, 161/3, 161/4, 161/5, 161/6, 161/7, 161/8, 161/9, 161/13, 161/14, 164 Part, 169/1, 169/2, 332
Forest and Hill	Nil
Water bodies	1/1
Transportation	1/2, 2/2, 14/4, 23/1, 23/2, 23/4, 23/5, 42, 52, 54/5, 55/6, 55/8 Part, 163/1, 163/2, 163/3, 165
Proposed Road	Nil

Table 419: Salem LPA - Salem Corp. Ward - AK, Block - 65 - Schedule

Ward - AK, Block - 65	
Land Use	Survey Numbers
Residential	1, 2, 3, 4, 5, 6, 7, 8, 9, 10/1, 10/2, 10/3, 11, 13, 14, 15, 16, 17, 18, 19, 20, 21, 22, 23, 24, 27, 28, 29, 30, 31, 32, 33, 34, 36, 37, 38/1, 38/2, 39, 40, 41, 42, 43, 44, 45, 47, 48, 49, 50, 51, 52, 53/1, 53/2, 54, 55, 57, 59, 60, 61, 62, 63, 64, 65, 66, 67, 68, 69, 70, 71, 72, 73/1, 73/2, 73/3, 73/4, 73/5, 73/6, 74, 75,

	76, 77, 78/1, 78/2, 79/1, 79/2, 80/1, 80/2, 81/1, 81/2, 86, 87, 90, 92/1, 93/1, 93/2, 94, 95, 96, 97, 98, 99, 100, 101, 102, 103, 104, 106, 107, 108, 109, 111, 112, 113, 114, 115, 116, 117, 118, 119, 120, 121, 122, 123, 124/1, 124/2, 125, 126, 127, 129, 130, 131, 132, 133, 134, 135, 136, 137, 138, 139, 140, 141, 142, 143, 144, 145, 146, 147, 149, 150, 151, 152, 153, 154, 155, 156, 157, 158, 159, 160, 161, 162, 163, 164, 165, 166, 252
Commercial	Nil
Industrial	Nil
Institutional	83, 85, 88, 89, 91, 92/2, 167
Open Space and Recreational	Nil
Agricultural Use	25/1
Forest and Hill	Nil
Water bodies	Nil
Transportation	12, 26, 35, 46, 56, 58, 82/1, 82/2, 84, 105, 110/1, 110/2, 110/3, 128, 148
Proposed Road	Nil

Table 420: Salem LPA - Salem Corp. Ward - AK, Block - 66 - Schedule

Ward - AK, Block - 66	
Land Use	Survey Numbers
Residential	2, 3, 4, 5, 6, 8, 11, 15, 16, 17, 18, 19, 20, 21, 22, 24, 25, 26, 28, 29, 30, 31, 32, 33, 34, 35, 36, 37, 38, 39, 40, 41, 44, 45, 47, 50, 51, 52, 53, 54, 55, 57, 58, 59, 61, 62, 63, 64, 65, 67, 68, 69, 70, 71, 72, 73, 75, 77, 79, 80, 81, 82, 83, 84, 85, 86, 87, 90, 92, 93, 94, 95, 96, 97, 98, 99, 100, 102, 103, 104, 105, 106, 107, 108, 109, 111, 112, 113, 114, 115, 118, 119, 122, 123, 124, 125, 126, 127, 130, 131, 132, 133, 134, 135, 136, 137, 138, 139, 140, 141, 142, 143, 144, 145, 146, 147, 148, 149, 150, 151, 152, 154, 155 Part, 156, 157, 158, 161, 162, 163, 164, 166, 167, 169, 170, 173, 174, 175, 176, 177, 178, 179, 180, 181, 182, 183, 184, 185, 186, 187, 191, 192, 195, 197, 198, 199, 200, 201, 202, 203, 204, 205, 206, 207, 214, 216, 218, 219, 220, 221, 222, 223, 227, 228, 229, 230, 231, 232, 233/1, 234, 236, 237, 238, 239, 240, 241, 244, 245, 246, 247, 248, 249, 250, 251/1, 251/2, 252, 253/1, 254, 255, 256, 257, 258, 259, 260, 261, 262, 264, 265, 266, 267, 268, 269, 270, 272, 273, 274, 275, 276, 277, 278, 279, 280/1, 280/2, 281, 282, 283, 284, 285, 291, 292, 2532
Commercial	Nil
Industrial	Nil
Institutional	9, 10, 12, 13, 43, 46, 48, 117, 128, 129, 155 Part, 160, 165, 168, 171, 172, 193, 194, 196, 210, 215, 217, 224, 288, 289, 290, 293, 294, 295
Open Space and Recreational	Nil

Agricultural Use	91
Forest and Hill	Nil
Water bodies	Nil
Transportation	1, 7, 14, 23, 27, 42, 49, 56, 60, 66, 74, 76, 78, 88, 89, 101, 110, 116, 120, 121, 153, 159, 188, 189, 190, 208, 209, 211, 212, 213, 235, 242, 243, 263, 271, 287, 296
Proposed Road	Nil

Table 421: Salem LPA - Salem Corp. Ward - AK, Block - 67 - Schedule

Ward - AK, Block - 67	
Land Use	Survey Numbers
Residential	3, 4, 10, 11, 12, 13, 15, 16, 17, 18, 19, 20, 21/1, 21/2, 22, 23, 24, 25, 26/1, 26/2, 26/3, 27, 28, 29, 30, 31, 32, 33, 34, 35, 36, 37/1, 37/2, 38, 39/2, 40, 41, 42, 43, 44/1, 44/2, 45, 46/1, 46/2, 47/2, 48/1, 48/2, 49, 50, 51, 53, 54, 55, 56, 57, 59, 60, 61, 62, 63, 64, 66, 67, 68, 69, 70, 71, 72, 74, 75, 76, 77, 78, 79, 80, 81, 82, 83, 84, 85, 86, 87, 88, 89, 90, 91, 92, 93, 94, 95, 97, 98, 99, 100, 101/1, 101/2, 101/3, 103, 104, 105, 106, 107, 108, 109, 110, 111, 113, 114, 115, 116, 117, 118, 119, 120, 121, 122, 123, 124, 125, 126, 127, 128, 129, 130, 131, 132, 133, 134, 135, 137, 138, 139, 140, 141, 142, 143, 144, 146, 147, 148, 151, 152, 153, 154, 155, 157, 158, 159, 160, 161, 162, 163, 165, 166, 167, 168, 169, 170, 171, 172, 173, 174/2, 175, 581
Commercial	Nil
Industrial	Nil
Institutional	2, 5, 6, 7, 8
Open Space and Recreational	Nil
Agricultural Use	Nil
Forest and Hill	Nil
Water bodies	Nil
Transportation	1, 9, 14, 52, 58/2, 65, 73, 96, 102, 112, 136, 145, 149, 150, 156, 164, 174/1
Proposed Road	Nil

Table 422: Salem LPA - Salem Corp. Ward - AK, Block - 68 - Schedule

Ward - AK, Block - 68	
Land Use	Survey Numbers
Residential	3, 4 Part, 7 Part, 13, 17 Part, 19, 22, 23, 24, 25, 26, 30, 31, 33, 34, 35, 36, 37, 39, 41, 42, 43, 44, 45, 46, 47, 48, 49, 50, 51, 52, 53, 54, 56, 57, 59, 60, 61, 62, 63, 70, 71, 72, 73, 74, 76, 77, 78, 79, 80, 81, 82, 83, 84, 85, 86 Part, 87, 88,

	89, 90, 91, 92, 93, 97, 98, 99, 100, 101, 102, 103, 104, 105, 106, 107, 108, 109, 110, 111, 112, 113, 114, 115, 116, 117, 119, 120, 121, 122, 123, 124, 125, 126, 127, 128, 129, 130, 131, 132, 133, 134, 135, 136, 137, 138
Commercial	14, 15, 16 Part, 17 Part, 18, 28, 29, 32, 64, 65, 67, 69, 86 Part
Industrial	Nil
Institutional	Nil
Open Space and Recreational	Nil
Agricultural Use	2, 4 Part, 10, 11, 12, 16 Part, 27, 38
Forest and Hill	Nil
Water bodies	Nil
Transportation	1, 5, 6, 7 Part, 8, 9, 20, 21, 40, 58, 75, 94, 95, 96
Proposed Road	Nil

Table 423: Salem LPA - Salem Corp. Ward - AK, Block - 69 - Schedule

Ward - AK, Block - 69	
Land Use	Survey Numbers
Residential	1, 2, 3, 4, 5, 6 Part, 7, 8, 9, 10, 11, 12, 13, 14, 15, 16, 17, 18, 20, 21, 22/1, 22/2, 23, 24, 25, 26, 27, 28, 29, 30, 31, 32, 33, 34, 35, 36, 37, 38, 39, 40, 41, 42, 43, 44/1, 44/2, 47, 48, 49, 50, 51, 52, 53, 54, 55, 56, 57, 59, 60, 61, 62, 63, 64, 65, 66/1, 66/2, 67, 68, 69, 70, 72, 74, 75, 76, 77, 78, 79, 80, 82 Part, 82/2, 82/3, 90, 91, 92, 93, 94, 95, 96, 97, 98, 99, 100, 101, 102, 103, 104, 105, 106, 169
Commercial	Nil
Industrial	Nil
Institutional	82 Part, 84, 85, 86, 87, 88, 89
Open Space and Recreational	Nil
Agricultural Use	Nil
Forest and Hill	Nil
Water bodies	Nil
Transportation	6/1, 6/2, 45, 46/3, 58, 73, 81, 83/1, 83/2, 107
Proposed Road	Nil

Table 424: Salem LPA - Salem Corp. Ward - AK, Block - 70 - Schedule

Ward - AK, Block - 70	
Land Use	Survey Numbers
Residential	3, 4, 5, 6/1, 6/2, 7, 8, 9, 10, 11, 12, 13, 14, 15, 16, 17, 18, 19, 20, 21, 22, 23, 24, 25, 27, 28, 29, 31, 32, 33, 34, 35, 36/1, 36/2, 37, 38, 39, 40, 41, 42, 43, 44, 45, 46, 47, 48, 49, 50, 51, 52, 53, 54, 55, 56, 57, 58, 59, 60/1, 60/2, 61/1, 61/2, 62, 63, 64, 65, 67/1, 67/2, 68, 69, 70, 71, 72, 73, 74, 75, 76, 78, 87, 88, 89, 95, 96, 97, 98, 111, 112, 113, 114, 115, 116, 118/1, 118/2
Commercial	77, 79, 80, 81, 82, 83, 84, 85, 86, 91, 92, 93, 99, 100, 101, 102, 103, 104, 105, 106, 107, 108, 109, 110
Industrial	Nil
Institutional	Nil
Open Space and Recreational	Nil
Agricultural Use	Nil
Forest and Hill	Nil
Water bodies	Nil
Transportation	1, 2, 26, 66, 94, 117
Proposed Road	Nil

Table 425: Salem LPA - Salem Corp. Ward - AK, Block - 71 - Schedule

Ward - AK, Block - 71	
Land Use	Survey Numbers
Residential	5, 6, 7, 8, 9, 10, 11, 12, 13, 14, 15/1, 15/2, 16, 17, 18, 19, 20, 21/1, 21/2, 22/1, 23, 24, 25/1, 25/2, 26, 27, 28/1, 28/2, 29, 30/1, 30/2, 31, 32, 33, 34, 35/1, 35/2, 36 Part, 36/1, 36/2, 37, 38/1, 38/2, 39, 40, 41, 42, 43, 44, 45, 46, 47, 48, 49, 50, 51, 52, 53, 54, 55, 56, 57, 58, 59, 60, 61, 62, 63, 64/1, 64/2, 65/1, 65/2, 66/1, 66/2, 67, 68, 69, 70, 71, 72/1, 72/2, 73, 74, 75, 76, 77, 78, 79, 80, 81, 82, 83/1, 83/2, 85, 86/1, 86/2, 87/1, 87/2, 88, 89, 90, 91, 92, 93, 94, 95, 96, 97, 98, 99, 100, 101, 102, 103, 104, 105, 106, 107, 108, 109, 110, 111, 112, 113, 114, 115, 116 Part, 118 Part, 125, 126
Commercial	4, 118 Part, 120, 121, 122, 123, 124, 128, 129, 130, 131, 132, 133, 134
Industrial	2, 3, 116 Part, 119
Institutional	117, 127
Open Space and Recreational	Nil
Agricultural Use	Nil
Forest and Hill	Nil
Water bodies	Nil

Transportation	1, 84/1, 84/2, 84/3
Proposed Road	Nil

Table 426: Salem LPA - Salem Corp. Ward - AK, Block - 72 - Schedule

Ward - AK, Block - 72	
Land Use	Survey Numbers
Residential	2/1 Part, 2/3, 2/5, 2/8, 2/10, 4, 5, 6, 7, 8, 9, 10, 11, 12, 13, 14, 15, 16, 17, 18/1, 18/2, 19, 20, 21, 22, 25, 26, 27, 28, 29, 30, 31/1, 31/2, 31/3, 32, 33, 34, 35, 36, 37, 39/1, 39/2, 40, 41, 42, 43, 44, 45, 46, 47, 48/A, 48/B1, 48/B2, 48/B3, 48/C, 51, 52, 54, 56, 60, 61, 65, 66, 67, 68, 69, 70, 71, 72, 73, 77, 78, 79, 80, 81, 87
Commercial	2/1 Part, 2/4, 48/B4, 49, 50, 53
Industrial	Nil
Institutional	Nil
Open Space and Recreational	Nil
Agricultural Use	2/1 Part, 2/2, 2/7, 2/9, 2/11, 63, 74, 75, 76, 85, 86, 88
Forest and Hill	Nil
Water bodies	Nil
Transportation	1, 2/1 Part, 3, 23, 24, 38, 55, 57, 58, 59, 62, 64, 82, 83
Proposed Road	Nil

Table 427: Salem LPA - Salem Corp. Ward - AK, Block - 73 - Schedule

Ward - AK, Block - 73	
Land Use	Survey Numbers
Residential	2, 4, 5, 6, 7, 8, 9, 10, 11, 12, 13, 14, 15, 16, 19, 20, 21, 25, 26, 27, 28, 29, 30, 31, 34, 36, 37, 38, 39, 40, 41, 43, 44, 45, 46, 47, 48, 49, 50, 51, 52, 53, 55, 56, 57, 58, 59, 60, 61, 62, 63, 65, 66, 67, 69, 70, 71, 72, 73, 75, 76, 77, 78, 79, 81, 82, 84, 85 Part, 86 Part, 87, 88, 90, 91, 92, 93, 94, 95, 96, 97, 99, 100, 101, 102, 103, 104, 105, 106, 107, 108, 109, 110, 111, 112, 113, 114, 115, 116, 117, 118, 119, 120, 121
Commercial	33, 35, 80, 83, 85 Part, 89
Industrial	Nil
Institutional	Nil
Open Space and Recreational	Nil
Agricultural Use	3, 18
Forest and Hill	Nil

Water bodies	Nil
Transportation	1, 17, 22/1, 22/2, 23, 24, 32, 42, 54, 64, 68, 74, 86 Part, 98, 122
Proposed Road	Nil

Table 428: Salem LPA - Salem Corp. Ward - AK, Block - 74 - Schedule

Ward - AK, Block - 74	
Land Use	Survey Numbers
Residential	1/2A, 1/2B, 2, 3, 4, 5, 6, 7, 8, 9, 10, 11, 12, 13, 14, 15, 16, 17, 18, 19, 20, 21, 22, 23, 24, 25, 26, 27, 28, 29, 30, 33, 34, 35, 36, 37, 38, 39, 40, 41, 43, 44, 45, 46, 47, 48, 49, 50, 51, 52, 53, 54, 58, 60, 61, 62, 63, 64, 65, 68, 69, 70, 71, 72, 73, 74, 75, 76, 77, 78, 79, 80
Commercial	81, 82, 83
Industrial	Nil
Institutional	55, 56, 57
Open Space and Recreational	Nil
Agricultural Use	59, 84
Forest and Hill	Nil
Water bodies	Nil
Transportation	1/1, 1/3, 31, 42, 66, 67, 85
Proposed Road	Nil

Table 429: Salem LPA - Salem Corp. Ward - AK, Block - 75 - Schedule

Ward - AK, Block - 75	
Land Use	Survey Numbers
Residential	5, 6, 12 Part, 13, 14, 15, 16, 17/1, 17/2, 17/3, 18, 19, 20, 23/3, 37, 46 Part, 53, 54, 55, 56, 58, 59, 60, 61, 62, 68, 74, 75, 76, 78 Part, 79 Part, 80, 81, 82 Part, 83 Part, 84 Part, 86 Part
Commercial	2, 9, 23/1, 23/2, 24, 25, 27, 28, 30, 31, 33, 38, 44 Part, 45 Part, 47 Part, 48 Part, 49 Part, 50 Part, 51, 52, 57, 63, 66 Part, 67 Part, 69 Part, 70 Part, 71, 72, 73
Industrial	29, 34, 35, 36, 39, 40 Part, 41 Part, 42 Part
Institutional	1, 3, 77 Part
Open Space and Recreational	Nil
Agricultural Use	4, 8/1, 8/2, 11, 12 Part
Forest and Hill	Nil
Water bodies	Nil

Transportation	7, 10, 21, 22, 26, 32, 40 Part, 41 Part, 42 Part, 43, 44 Part, 45 Part, 46 Part, 47 Part, 48 Part, 49 Part, 50 Part, 64, 65, 66 Part, 67 Part, 69 Part, 70 Part, 77 Part, 78 Part, 79 Part, 82 Part, 83 Part, 84 Part, 85, 86 Part
Proposed Road	Nil

Table 430: Salem LPA - Salem Corp. Ward - AK, Block - 76 - Schedule

Ward - AK, Block - 76	
Land Use	Survey Numbers
Residential	3 Part, 7, 8, 9, 10, 11, 12, 13, 14 Part, 15 Part, 17, 18, 19, 20, 21, 22 Part, 23, 24, 25, 26, 27, 29
Commercial	1 Part, 3 Part, 4 Part, 6 Part, 15 Part, 16, 28
Industrial	Nil
Institutional	Nil
Open Space and Recreational	Nil
Agricultural Use	2
Forest and Hill	Nil
Water bodies	Nil
Transportation	1 Part, 4 Part, 5, 6 Part, 14 Part, 22 Part, 30
Proposed Road	Nil

Table 431: Salem LPA - Salem Corp. Ward - AK, Block - 77 - Schedule

Ward - AK, Block - 77	
Land Use	Survey Numbers
Residential	3/2, 5/1, 5/2, 9/2, 9/3, 9/4, 10, 11, 17, 18, 19, 20, 21, 22, 24, 25, 26, 27, 28, 29, 30/1, 30/2, 31, 32, 33, 34, 35, 36, 37, 38, 39, 40, 41, 43, 44, 45, 46, 47, 48, 50, 51, 52, 53, 54, 55, 56, 57, 58, 59, 60, 61, 62, 63, 64, 65, 66, 67, 68/2, 69, 70, 72, 73, 74, 75, 77, 78, 79, 80, 81, 82, 83, 84/1, 84/2, 85, 86, 87, 88, 89, 90, 91, 92, 93, 94, 96/1 Part, 96/2, 97/1, 97/2, 98/1, 98/2, 99/1, 99/2, 100, 101, 103, 104, 105, 106, 107, 108, 109, 110, 112, 113, 114, 115, 116, 117, 118/1, 118/2, 119/1, 120, 121, 122, 123, 124, 125, 126, 127, 128, 129, 130, 131, 133, 134, 135, 136, 137, 138, 139, 140, 141, 142, 143, 144, 145, 146, 147, 148, 150, 151, 152, 153, 154, 155, 156, 157, 158, 159, 160, 161, 163, 164, 165, 166, 167, 168, 169, 170, 171, 172/1, 172/2, 173, 174, 175
Commercial	1, 2, 3/1, 3/3, 5/3, 6, 7/1, 7/2, 7/3, 7/4, 7/5, 9/1, 12, 13, 14, 15, 16/1, 16/2
Industrial	Nil
Institutional	71, 96/1 Part

Open Space and Recreational	Nil
Agricultural Use	Nil
Forest and Hill	Nil
Water bodies	Nil
Transportation	4, 8, 23, 42, 49, 68/1, 76, 95/1, 95/2, 102, 111, 119/2, 132, 149, 162, 176
Proposed Road	Nil

Table 432: Salem LPA - Salem Corp. Ward - AL, Block - 1 - Schedule

Ward - AL, Block - 1	
Land Use	Survey Numbers
Residential	1, 2, 3, 4, 5, 6, 7, 8, 9, 10, 11, 12, 13, 14, 15, 16, 17, 18, 19, 20, 21, 22, 23, 24, 26, 27, 28, 29, 30, 31, 32, 33, 34, 35, 36, 37, 38, 39, 40, 41, 42, 44, 45, 46, 47, 48, 49, 50, 51, 52, 53, 54, 55, 57, 58, 59, 60, 61, 62, 63, 64, 65, 66, 67, 69, 70, 71, 72, 73, 74, 75, 76, 77, 78, 79, 80, 81, 82, 83, 84, 85, 86, 87, 88, 89, 90, 91, 92, 93, 94, 95, 96, 97, 99, 100, 101, 102, 103, 104, 105, 106, 107, 108, 109, 110, 111, 112, 113, 114, 115, 116, 117, 118, 119, 120, 121, 122, 123, 124, 125, 126, 127, 128, 129, 130, 131, 132, 133, 134, 135, 136, 137, 138, 139, 140, 141, 142, 143, 145, 146, 147, 148, 149, 150, 151, 152, 153, 154, 155, 156, 157, 158, 159, 160, 161, 162, 163, 164, 165, 166, 167, 168, 169, 170, 171, 172, 173, 174, 175, 176, 177, 178, 179, 180, 181, 182, 183, 184, 185, 186, 187, 188/1, 188/2, 188/3, 189, 190, 192, 193, 194, 195, 196, 197, 198, 199, 200, 201, 202, 205, 206, 207, 208, 209, 210, 211, 212, 213, 214, 215, 216, 217, 218, 219, 220, 221, 222, 223, 224, 225, 226, 227, 228, 229, 230, 231, 232, 233, 234, 235, 236, 237, 238, 239, 240, 241, 242, 243, 244, 245, 247, 248, 249, 250, 251, 252, 253, 254, 255, 256, 257, 258, 259, 260, 261, 262, 263, 264, 265, 266, 267, 268, 269, 271, 272, 273, 274, 275, 276, 277, 278, 279, 280, 281, 282, 283, 284, 285, 286, 287, 288, 289, 290, 291, 292, 293, 294, 295, 296, 297, 298, 299, 300, 301, 302, 305, 306, 307, 308, 309, 310, 311, 312, 313, 314, 316, 317, 318, 319, 320, 321, 322, 323, 324, 325, 326, 327, 328, 330, 331, 332, 334, 335
Commercial	Nil
Industrial	Nil
Institutional	Nil
Open Space and Recreational	Nil
Agricultural Use	191, 203, 204
Forest and Hill	Nil
Water bodies	Nil
Transportation	25, 43, 56, 68, 98, 144, 246, 270, 303, 304, 315, 329, 333

Proposed Road	Nil
---------------	-----

Table 433: Salem LPA - Salem Corp. Ward - AL, Block - 2 - Schedule

Ward - AL, Block - 2	
Land Use	Survey Numbers
Residential	1, 2, 3, 4, 5, 6, 7, 8, 9, 10, 11, 12, 13, 14, 15, 17, 18 Part, 19, 20, 21, 22, 23, 24, 25, 26, 27, 28, 29, 30, 31, 32, 33, 34, 35, 36, 37, 38, 39, 40, 41, 42, 43, 44, 45, 46, 47, 48, 50, 51, 52, 53, 54, 55, 56, 57, 58, 60, 61, 62, 63, 64, 65, 66, 67, 68, 69, 70, 71, 72, 73, 74, 75, 76, 78, 79, 80, 81, 82, 83, 84, 85, 86, 87, 88, 90 Part, 93, 94, 95, 96, 97, 98, 100, 101, 102, 103, 104, 105 Part, 106 Part, 107 Part, 108 Part, 109, 110, 111, 112, 113 Part, 114, 115, 116, 117, 118, 119, 120, 121, 122, 123, 124, 126, 127, 128, 129, 130, 131, 132, 133, 134, 135, 136 Part, 137, 138, 139, 140, 141, 142, 143, 144, 145, 146, 148, 149, 150, 151, 152, 153, 154, 155, 156, 157, 158, 159, 160, 161, 162, 163, 165, 166, 167, 168, 171, 172, 173, 174, 175, 176, 177, 178, 179, 180, 181, 182 Part, 183, 184, 185, 186, 187, 188, 189, 191, 192, 193, 194, 195, 196, 197, 198, 199, 200 Part
Commercial	Nil
Industrial	Nil
Institutional	Nil
Open Space and Recreational	Nil
Agricultural Use	90 Part, 91, 92, 99, 105 Part, 106 Part, 107 Part, 108 Part, 200 Part
Forest and Hill	Nil
Water bodies	Nil
Transportation	16, 18 Part, 49, 59, 77, 89, 107 Part, 108 Part, 113 Part, 125, 136 Part, 147, 164, 169, 170, 182 Part, 190, 200 Part, 201, 202
Proposed Road	Nil

Table 434: Salem LPA - Salem Corp. Ward - AL, Block - 3 - Schedule

Ward - AL, Block - 3	
Land Use	Survey Numbers
Residential	1 Part, 2 Part, 3 Part, 4, 5, 6, 7, 8, 9, 10, 11, 13, 14, 15, 16, 17, 18, 19, 20 Part, 21, 22, 23, 24, 25, 26, 27, 28, 29, 30, 32, 33, 34, 35, 36, 37, 38, 39, 40, 44, 45, 46, 47, 48, 49, 50, 51, 52, 53 Part, 54, 55, 56, 57, 58, 59, 60, 61, 62, 64, 65, 66, 67, 68, 69, 70, 71, 72, 73, 74, 75, 76, 77, 78, 79, 80, 81, 82, 83, 84, 85 Part, 86, 87, 88, 89, 90, 91, 92, 93, 94, 95, 96, 97, 98, 99, 100, 101, 102, 104, 105, 106, 107, 108, 109, 110, 111, 112, 113, 114, 115, 116, 117, 118

	Part, 119, 120, 121, 122, 123, 124, 125, 126, 127, 128, 129, 131, 132, 133, 134, 135, 136, 137, 138, 139, 140, 141, 142, 143, 144, 145, 146, 147, 148, 149, 150, 151, 152, 153, 154, 155, 156, 157, 158 Part, 159 Part, 163, 164, 165, 166, 167, 168, 169 Part, 170 Part, 171, 172, 173, 174, 175, 176, 177, 178, 179, 180 Part, 185, 186, 198, 199, 199A, 200, 201, 202, 203, 204, 205, 206, 207, 208, 209, 211, 212, 213, 214, 215, 216 Part, 217, 218, 219, 221, 222, 223, 224, 225, 226, 227, 228, 229, 230 Part, 231, 232, 233, 234, 235, 236, 237, 238, 239, 240, 241, 242, 243, 244, 245, 246, 247/1, 247/2, 250, 251, 252, 253, 254, 255, 256, 257, 258, 259 Part, 260, 261, 264, 265, 266, 267, 268, 269, 270, 274, 275, 276, 277, 278, 279, 281, 284, 286, 287, 288, 289, 290, 291, 292, 293, 294, 295
Commercial	Nil
Industrial	Nil
Institutional	230 Part
Open Space and Recreational	Nil
Agricultural Use	158 Part, 159 Part, 169 Part, 180 Part, 181, 182, 183, 184, 187, 188, 189, 190, 191, 192, 193, 194, 195, 196, 197, 216 Part, 259 Part, 262, 263, 273, 282
Forest and Hill	Nil
Water bodies	Nil
Transportation	1 Part, 2 Part, 3 Part, 12, 20 Part, 31, 41, 42, 43, 53 Part, 63, 85 Part, 103, 118 Part, 130, 160, 161, 162, 169 Part, 170 Part, 210, 220, 248, 249, 271, 272, 280, 283, 285
Proposed Road	Nil

Table 435: Salem LPA - Salem Corp. Ward - AL, Block - 4 - Schedule

Ward - AL, Block - 4	
Land Use	Survey Numbers
Residential	2, 3, 4, 5, 6, 7, 8, 9, 10, 11, 12, 13, 14, 15, 16, 17, 18, 19, 20, 21, 22, 23, 24, 25, 26, 27, 28, 29, 30, 31, 32, 33, 34, 35, 36, 37, 38, 39, 40, 41, 42, 43, 44, 45, 46, 47, 48, 49, 50, 51, 52, 53, 54, 55, 56, 57, 58, 59, 60, 61, 62, 63, 64, 65, 66, 67, 68, 69, 70, 71, 72, 73, 74, 75, 76, 77, 78, 79, 80, 81, 82, 83, 84, 85, 86, 87, 88, 89, 90, 91, 92, 93 Part, 94 Part, 95, 96, 97, 98, 99, 100, 101, 102, 103, 104 Part, 105, 106, 107, 108, 109, 110, 111, 112, 113, 114, 115, 116, 117, 118, 119, 120, 121, 122, 123, 124, 125, 126 Part, 127 Part, 129, 130, 131, 132, 133, 134, 135, 136, 137, 138, 139, 140, 141, 142, 143, 144, 145, 146, 147, 148, 149, 150, 151, 152, 153, 154, 155, 156, 157, 158, 159, 160, 161, 162, 163, 164, 165, 166, 167, 168, 169, 170, 171, 172, 173, 174, 175, 176, 177, 178, 179, 180, 181, 182, 183, 185, 186, 187, 188, 189, 190, 191, 192,

	193, 194, 195, 196, 197, 198, 199, 200, 201, 202, 203, 204, 205, 206, 207, 208, 209, 210, 211, 212, 213, 214, 215, 216, 217, 218, 219, 220, 221, 222, 223, 224, 225, 226, 227, 228, 229, 230, 231, 232, 233, 234, 235, 236, 237, 238, 239, 240, 241, 242, 243, 244, 245, 246, 247, 248, 249, 250, 251, 252, 253, 254, 255, 256, 257, 258, 259, 260, 261, 262, 263, 264, 265, 266, 267, 268, 269, 270, 271, 272, 273, 274, 275, 276, 277, 278, 279, 280, 281, 282 Part, 283, 284, 285, 286, 287, 288, 289, 290, 291, 292, 293, 294, 295, 296, 297, 298, 299, 300, 301, 302, 303, 304, 305, 306, 307, 308, 309, 310, 311, 312, 313, 314, 315, 316, 317 Part, 318, 319, 320, 321, 322, 323 Part
Commercial	Nil
Industrial	Nil
Institutional	Nil
Open Space and Recreational	323 Part
Agricultural Use	323 Part
Forest and Hill	Nil
Water bodies	Nil
Transportation	1, 93 Part, 94 Part, 104 Part, 126 Part, 127 Part, 128, 282 Part, 317 Part, 323 Part, 324
Proposed Road	Nil

Table 436: Salem LPA - Salem Corp. Ward - AL, Block - 5 - Schedule

Ward - AL, Block - 5	
Land Use	Survey Numbers
Residential	3, 4, 5, 6, 7, 8, 9, 10, 11, 12, 13, 14, 15, 16, 17, 18, 19, 23, 24 Part, 25, 26, 27, 28, 30, 31, 32, 33, 34, 36, 37, 38, 39, 40, 41, 42, 43, 44, 46 Part, 47, 48, 49, 50, 51, 52, 53, 54, 55, 56, 57, 58, 59 Part, 61 Part, 62 Part, 63 Part, 64 Part, 66, 67, 68, 70 Part, 71, 72, 73 Part, 74 Part, 76 Part, 77, 78, 79, 80, 81, 82, 83, 86 Part, 87 Part, 88, 89 Part
Commercial	64 Part, 65 Part, 87 Part
Industrial	Nil
Institutional	Nil
Open Space and Recreational	Nil
Agricultural Use	2, 20, 21, 22, 24 Part, 59 Part, 60, 61 Part, 63 Part, 64 Part, 69, 70 Part, 73 Part, 74 Part, 75, 76 Part, 86 Part
Forest and Hill	Nil
Water bodies	Nil
Transportation	1, 29, 35, 45, 46 Part, 59 Part, 61 Part, 62 Part, 63 Part, 64 Part, 65 Part, 84, 85, 87 Part, 89 Part

Proposed Road	Nil
---------------	-----

Table 437: Salem LPA - Salem Corp. Ward - AL, Block - 6 - Schedule

Ward - AL, Block - 6	
Land Use	Survey Numbers
Residential	2, 3, 4, 5, 6, 7, 8, 9, 9A, 10, 11, 12, 13, 14, 15, 16, 17, 18, 19, 20, 21, 22, 23, 24, 25, 26, 27, 28, 29, 30, 31, 32, 33, 34, 35, 36, 37, 38, 39, 40, 41, 42, 43, 44, 45, 46, 47, 48, 50, 51, 53, 54, 55, 56, 57, 58, 59, 60, 61, 62, 63, 64, 65, 66, 67, 68, 69, 70, 71, 72, 73, 74, 75, 76, 77, 78, 79, 80, 81, 82, 83, 84, 85, 86, 87, 88, 89, 90, 91, 92, 93, 94, 95, 96, 97, 98, 99, 100, 101, 102, 107, 108, 109, 110, 111, 112, 113, 114, 115, 116, 117, 118, 119, 120, 121, 122, 123, 124, 125, 126, 127, 128, 129, 130, 131, 132
Commercial	Nil
Industrial	Nil
Institutional	Nil
Open Space and Recreational	Nil
Agricultural Use	Nil
Forest and Hill	Nil
Water bodies	Nil
Transportation	1, 52, 103, 104, 106, 133
Proposed Road	Nil

Table 438: Salem LPA - Salem Corp. Ward - AL, Block - 7 - Schedule

Ward - AL, Block - 7	
Land Use	Survey Numbers
Residential	8/3 Part, 10, 11, 12, 13, 15, 17, 18, 19, 20, 21, 22, 23, 24, 26, 27, 28, 29, 30, 31, 32, 33, 34, 35, 36, 37, 40, 41 Part
Commercial	Nil
Industrial	Nil
Institutional	Nil
Open Space and Recreational	Nil
Agricultural Use	2, 3, 4, 5, 6, 7, 8/1, 8/2 Part, 8/3 Part, 41 Part, 42, 46
Forest and Hill	Nil
Water bodies	1, 9, 48
Transportation	8/2 Part, 8/3 Part, 14, 16, 25, 38, 39, 43, 44, 45, 47

Proposed Road	Nil
---------------	-----

Table 439: Salem LPA - Salem Corp. Ward - AL, Block - 8 - Schedule

Ward - AL, Block - 8	
Land Use	Survey Numbers
Residential	1 Part, 2, 3, 6, 14, 15, 30 Part, 31 Part, 33 Part, 34, 35, 37, 38, 39, 40 Part, 41, 42, 43, 44, 45, 50 Part, 53, 54, 55, 56, 57, 58, 59, 60, 61, 62, 63, 64, 65, 66, 67, 68, 69, 70, 71, 72, 73, 74, 75, 76, 77, 78, 79, 80, 81, 82, 83 Part, 84 Part, 85 Part
Commercial	Nil
Industrial	Nil
Institutional	Nil
Open Space and Recreational	Nil
Agricultural Use	1 Part, 4, 5, 7, 8, 9, 10, 11, 13, 16, 17, 18, 19, 20, 21, 22, 23, 24, 25, 27, 28, 29, 30 Part, 31 Part, 33 Part, 40 Part, 46, 47, 48, 49, 50 Part, 52, 83 Part, 85 Part
Forest and Hill	Nil
Water bodies	86
Transportation	12, 26, 32, 36, 83 Part, 84 Part, 85 Part
Proposed Road	Nil

Table 440: Salem LPA - Salem Corp. Ward - AL, Block - 9 - Schedule

Ward - AL, Block - 9	
Land Use	Survey Numbers
Residential	6, 7, 8, 9, 11, 12, 14, 16, 18, 19, 20, 21, 23 Part, 24, 26, 28 Part, 29, 30, 33, 34, 36, 37, 38, 40, 41, 42, 43, 44, 45 Part, 46, 48, 49, 51 Part, 52, 53, 54, 55, 57, 58, 59, 60, 61, 62, 63 Part, 64 Part, 68 Part, 69 Part, 70, 71, 72 Part, 73, 74, 75, 76, 77, 78 Part, 79, 80, 81, 82, 83, 84, 85, 86, 87, 88, 89, 90, 91, 92, 93, 94, 95, 96, 97, 98 Part
Commercial	27 Part
Industrial	Nil
Institutional	Nil
Open Space and Recreational	Nil
Agricultural Use	22, 23 Part, 27 Part, 28 Part, 45 Part, 63 Part, 65, 66, 67
Forest and Hill	Nil
Water bodies	Nil

Transportation	1, 2, 3, 4, 5, 10, 13, 15, 17, 25, 31, 32, 35, 39, 45 Part, 47, 50, 51 Part, 56, 63 Part, 64 Part, 68 Part, 69 Part, 72 Part, 78 Part, 98 Part
Proposed Road	Nil

Table 441: Salem LPA - Salem Corp. Ward - AL, Block - 10 - Schedule

Ward - AL, Block - 10	
Land Use	Survey Numbers
Residential	18, 19 Part, 24, 26, 27, 28, 29, 30, 31, 32, 33, 34, 35, 36, 38 Part, 40, 41, 45, 46, 47, 48, 49, 50, 51, 53, 55, 56, 57, 58, 59, 60, 61, 62, 63, 64, 65, 66, 67, 68, 69, 72 Part, 75 Part
Commercial	73, 74, 75 Part
Industrial	Nil
Institutional	Nil
Open Space and Recreational	Nil
Agricultural Use	3, 4, 5, 6, 7, 8, 9, 10, 11, 12, 13, 14, 15, 16, 17, 19 Part, 20, 21, 22, 23, 25, 38 Part, 39, 42, 43, 44, 70, 71, 72 Part
Forest and Hill	Nil
Water bodies	Nil
Transportation	1, 2, 19 Part, 37, 52, 54
Proposed Road	Nil

Table 442: Salem LPA - Salem Corp. Ward - AL, Block - 11 - Schedule

Ward - AL, Block - 11	
Land Use	Survey Numbers
Residential	1A, 2, 3, 4, 5, 6 Part, 8 Part, 10 Part, 13, 16, 17, 22, 23, 26, 27, 29, 30, 31, 34, 35, 36, 37, 38, 39, 40, 41, 42, 47 Part, 57 Part, 63 Part, 74, 75, 76, 77, 81, 82 Part, 84, 85, 86 Part, 88, 89, 92, 93, 94, 95, 96, 97, 98, 99, 100, 101, 102, 103, 104, 105, 106, 107, 108, 110, 111, 112A Part, 112B Part, 113 Part, 115 Part, 116 Part, 117, 118 Part, 119, 120, 121, 122, 124, 125, 126, 127, 128, 129, 130, 131, 132, 133, 134, 135 Part, 136 Part
Commercial	7 Part, 33 Part, 53, 54, 55, 56, 62 Part, 64, 65, 66
Industrial	Nil
Institutional	Nil
Open Space and Recreational	Nil
Agricultural Use	1, 32, 33 Part, 112, 115 Part, 135 Part, 136 Part
Forest and Hill	Nil

Water bodies	Nil
Transportation	6 Part, 7 Part, 8 Part, 9, 10 Part, 11, 12, 14, 15, 18, 19, 20, 21, 24, 25, 28, 43, 44, 45, 46, 47 Part, 48, 49, 50, 51, 52, 57 Part, 58, 59, 60, 61, 62 Part, 63 Part, 67, 68, 69, 70, 71, 72, 73, 78, 79, 80, 82 Part, 83, 86 Part, 87, 90, 91, 109, 112A Part, 112B Part, 113 Part, 114, 115 Part, 116 Part, 118 Part, 123, 137
Proposed Road	Nil

Table 443: Salem LPA - Salem Corp. Ward - AL, Block - 12 - Schedule

Ward - AL, Block - 12	
Land Use	Survey Numbers
Residential	2 Part, 9 Part, 12, 13, 15, 16, 17, 18, 19, 20 Part, 23, 26 Part, 27 Part, 28 Part, 29 Part, 31, 32, 33, 34 Part, 35 Part, 36 Part, 37, 38, 39 Part, 41 Part, 42 Part, 43, 46, 47, 48, 49, 50, 51, 52, 53, 54, 55, 56, 57, 58, 59, 60, 61, 62, 63, 64, 65, 67, 68, 69, 70, 71, 72, 73, 75
Commercial	22, 26 Part, 40 Part, 41 Part
Industrial	Nil
Institutional	2 Part, 4 Part, 5 Part, 9 Part
Open Space and Recreational	Nil
Agricultural Use	4 Part, 5 Part, 6, 7, 8, 20 Part, 27 Part, 34 Part, 35 Part, 36 Part, 39 Part, 41 Part, 44
Forest and Hill	Nil
Water bodies	Nil
Transportation	1, 3, 5 Part, 10, 11, 14, 20 Part, 21, 24, 25, 26 Part, 27 Part, 28 Part, 29 Part, 30, 39 Part, 40 Part, 41 Part, 42 Part, 45, 66, 74, 76, 77
Proposed Road	Nil

Table 444: Salem LPA - Salem Corp. Ward - AL, Block - 13 - Schedule

Ward - AL, Block - 13	
Land Use	Survey Numbers
Residential	1/2 Part, 8, 10, 11, 12, 13, 14, 15, 16, 17 Part, 19 Part, 20 Part, 31 Part, 33 Part, 34, 38
Commercial	1/1, 1/2 Part, 17 Part, 18 Part
Industrial	Nil
Institutional	Nil
Open Space and Recreational	Nil

Agricultural Use	2
Forest and Hill	Nil
Water bodies	Nil
Transportation	3, 4, 5, 6, 7, 9, 17 Part, 18 Part, 19 Part, 20 Part, 21, 22, 23, 24, 25, 26, 27, 28, 29, 30, 31 Part, 32, 33 Part, 35, 36, 37
Proposed Road	Nil

Table 445: Salem LPA - Salem Corp. Ward - AL, Block - 14 - Schedule

Ward - AL, Block - 14	
Land Use	Survey Numbers
Residential	1 Part, 6 Part, 7, 11, 12, 13, 14, 15A, 15B, 16, 17, 18, 19/1, 19/2, 20A, 20B, 21A, 21B, 22A, 22B, 23, 24, 25, 26, 27, 28, 29, 31, 32, 33, 34, 35, 36, 37, 38, 39, 40, 41, 42, 44, 45, 46, 47, 48, 49, 50, 51, 52, 53, 54, 55, 56, 57, 58, 59, 60, 61B, 62, 63, 64, 66, 67, 68A, 68B, 69A, 69B, 70, 72, 73, 74, 75, 76, 77, 78, 79, 80, 81, 82, 83, 84, 85, 86, 87, 88, 89, 90, 91
Commercial	Nil
Industrial	Nil
Institutional	8
Open Space and Recreational	Nil
Agricultural Use	1 Part
Forest and Hill	Nil
Water bodies	10
Transportation	2, 3/1, 3/2, 4, 5, 6 Part, 9, 30A, 30B, 43, 61A, 65A, 65B, 71, 92
Proposed Road	Nil

Table 446: Salem LPA - Salem Corp. Ward - AL, Block - 15 - Schedule

Ward - AL, Block - 15	
Land Use	Survey Numbers
Residential	7 Part, 8, 9, 10, 11 Part, 12, 13, 14, 15, 17, 18, 19, 20, 21, 22, 24, 25 Part, 32, 33, 34, 35, 36, 37, 38, 39, 40, 41, 42, 43, 44, 45, 46, 47, 48, 49, 50, 51, 52, 53, 55, 57, 58, 59, 60, 61, 62, 63, 64, 65, 66, 67, 68, 69, 70, 71, 72, 73, 74, 75, 76, 77, 78, 79, 80, 81, 83, 84, 85, 86, 87, 88, 90, 91, 92, 93, 94, 95, 96, 97, 98, 99, 100, 101, 102, 103, 104, 105, 107
Commercial	Nil
Industrial	Nil
Institutional	54

Open Space and Recreational	1
Agricultural Use	2, 3, 5, 6, 7 Part, 26, 27, 28, 29, 30, 31
Forest and Hill	Nil
Water bodies	Nil
Transportation	4, 11 Part, 16, 23, 25 Part, 56, 82, 89, 106, 108, 109
Proposed Road	Nil

Table 447: Salem LPA - Salem Corp. Ward - AL, Block - 16 - Schedule

Ward - AL, Block - 16	
Land Use	Survey Numbers
Residential	2/3 Part, 2/4 Part, 4/2, 4/3, 4/4, 4/5, 4/6, 4/10, 5/10 Part, 5/12, 6/2 Part, 6/3, 6/4, 6/5, 6/6, 6/7, 6/8, 6/9, 6/10, 6/11, 6/12, 6/13, 6/14 Part, 6/15, 6/16, 6/17, 6/18, 6/19, 6/20, 6/21, 6/23 Part, 6/24 Part
Commercial	5/3 Part
Industrial	Nil
Institutional	5/5, 5/8, 6/14 Part
Open Space and Recreational	Nil
Agricultural Use	2/1, 2/2, 2/3 Part, 2/4 Part, 3/1, 3/2, 4/1, 5/2 Part, 5/3 Part, 5/6, 5/7, 5/9 Part, 5/10 Part, 5/11, 5/13, 6/14 Part, 6/22 Part
Forest and Hill	Nil
Water bodies	1
Transportation	4/7, 4/8, 4/9, 5/1, 5/2 Part, 5/4, 5/9 Part, 5/10 Part, 6/1, 6/2 Part, 6/14 Part, 6/22 Part, 6/23 Part, 6/24 Part
Proposed Road	Nil

Table 448: Salem LPA - Salem Corp. Ward - AL, Block - 17 - Schedule

Ward - AL, Block - 17	
Land Use	Survey Numbers
Residential	1, 2, 3, 4, 5, 6, 7, 8, 9, 10, 11, 12, 13, 14, 15, 16, 17, 18, 19, 20, 21, 22, 23, 24, 25, 26, 27, 28, 30, 31, 32, 33, 34, 35, 36, 37, 38, 39, 40, 41, 42, 44, 45, 46, 47, 49, 50, 51, 52, 53, 54, 55, 56, 57, 58, 59, 60, 61
Commercial	Nil
Industrial	Nil
Institutional	48
Open Space and Recreational	Nil

Agricultural Use	Nil
Forest and Hill	Nil
Water bodies	Nil
Transportation	29, 43
Proposed Road	Nil

Table 449: Salem LPA - Salem Corp. Ward - AL, Block - 18 - Schedule

Ward - AL, Block - 18	
Land Use	Survey Numbers
Residential	2 Part, 3 Part, 4, 5, 6, 7, 8, 9, 10, 11 Part, 12 Part, 13, 14, 15, 16, 17, 18, 19, 20, 21, 27 Part, 28 Part, 30, 31 Part, 32 Part, 34 Part, 35, 36, 37, 38, 39, 40, 41, 42, 43 Part, 44, 45, 46, 47 Part, 50
Commercial	22
Industrial	Nil
Institutional	Nil
Open Space and Recreational	Nil
Agricultural Use	11 Part, 12 Part, 23, 24, 25, 26, 27 Part
Forest and Hill	Nil
Water bodies	Nil
Transportation	1, 2 Part, 3 Part, 27 Part, 28 Part, 29, 31 Part, 32 Part, 33, 34 Part, 43 Part, 47 Part, 48, 49
Proposed Road	Nil

Table 450: Salem LPA - Salem Corp. Ward - AL, Block - 19 - Schedule

Ward - AL, Block - 19	
Land Use	Survey Numbers
Residential	6 Part, 7 Part, 8 Part, 12 Part, 14 Part, 15 Part, 16 Part, 18, 24 Part, 26 Part, 27 Part, 28 Part, 29 Part, 30 Part, 32 Part, 41, 47, 48, 49, 50, 51, 52, 53, 54, 55, 56, 57, 58, 59, 60, 61, 62, 63, 64, 65, 66, 68, 69, 70, 71, 72, 73, 74, 75, 76, 77, 78, 79, 80, 81, 82 Part, 85, 86, 87, 88, 89, 91 Part, 94, 95, 96, 97, 98, 99 Part, 100, 101, 102, 103, 104, 105, 106, 107, 108, 109, 110, 111, 112, 113, 114, 115, 116, 117, 118, 119, 120, 121, 122, 123, 124, 126, 127, 128, 129, 130, 131, 132, 133, 134, 135, 136, 137, 138, 139, 140, 141, 142, 143, 144, 145, 146, 147, 148, 149, 150, 151, 152, 153, 154, 155, 156, 157, 158, 159, 160, 161, 162, 163, 164, 165, 166, 167, 168, 169, 170, 171, 172, 173, 174, 175, 176, 177, 178, 179, 180/1, 180/2, 183, 184, 185, 186

Commercial	19, 20, 22, 23, 24 Part, 25 Part, 31, 32 Part, 33, 34 Part, 35, 36, 37, 38, 39, 40, 43, 44, 45, 46, 91 Part
Industrial	82 Part
Institutional	Nil
Open Space and Recreational	Nil
Agricultural Use	3, 5, 9, 16 Part, 26 Part, 30 Part, 34 Part, 83, 84, 90
Forest and Hill	Nil
Water bodies	21 Part
Transportation	1, 2, 4, 6 Part, 7 Part, 8 Part, 10, 11, 12 Part, 13, 14 Part, 15 Part, 17, 21 Part, 25 Part, 26 Part, 27 Part, 28 Part, 29 Part, 42, 67, 92, 93, 99 Part, 125, 181, 182
Proposed Road	Nil

Table 451: Salem LPA - Salem Corp. Ward - AL, Block - 20 - Schedule

Ward - AL, Block - 20	
Land Use	Survey Numbers
Residential	1/1 Part, 1/2, 1/3, 2/4 Part, 2/7, 2/9 Part, 2/10 Part, 2/11, 2/12, 3/2 Part, 3/3 Part, 3/4 Part, 3/5, 3/6, 3/7, 4/2 Part, 5/1 Part, 5/2 Part, 5/5, 7/2 Part, 7/3, 7/10 Part, 7/11, 7/12, 7/13, 7/14, 7/15, 7/17 Part, 8 Part, 10, 15/1, 15/2, 15/3, 15/4, 15/5, 15/6, 15/7, 15/9, 15/10, 15/11, 15/12, 15/13, 15/14, 15/15, 15/16, 15/17, 15/18, 15/19, 15/20, 15/21, 15/22, 15/23, 15/24, 15/26, 15/27, 15/28, 15/29, 15/30, 15/31, 15/32, 15/33, 15/34, 15/35, 15/36, 15/37, 15/41 Part
Commercial	1/1 Part, 2/10 Part, 2/13, 2/14, 2/15, 2/16 Part, 3/3 Part, 3/4 Part, 3/9, 3/10, 3/11, 4/1, 4/2 Part, 4/3 Part, 4/4 Part, 4/6, 5/1 Part, 7/1, 7/4 Part, 7/5, 7/6, 7/7, 7/8, 7/9 Part, 7/17 Part, 8 Part, 9 Part, 14 Part, 15/25 Part, 15/38, 15/39, 15/40, 15/41 Part
Industrial	Nil
Institutional	Nil
Open Space and Recreational	Nil
Agricultural Use	1/1 Part, 2/1, 2/2, 2/3, 2/4 Part, 2/6, 2/8, 3/1, 3/2 Part, 3/3 Part, 3/4 Part
Forest and Hill	Nil
Water bodies	11, 12 Part, 13 Part
Transportation	2/5, 2/9 Part, 2/10 Part, 2/16 Part, 3/8, 4/2 Part, 4/3 Part, 4/4 Part, 5/1 Part, 5/2 Part, 7/2 Part, 7/4 Part, 7/9 Part, 7/10 Part, 8 Part, 9 Part, 12 Part, 13 Part, 14 Part, 15/8, 15/25 Part, 15/42, 15/43, 15/44, 15/45
Proposed Road	Nil

Table 452: Salem LPA - Salem Corp. Ward - AL, Block - 21 - Schedule

Ward - AL, Block - 21	
Land Use	Survey Numbers
Residential	2, 4, 5, 6, 7, 8, 9, 10, 11, 13, 14, 15, 16, 18, 20, 23, 24, 25, 26, 27, 28, 29, 30, 31, 32, 33, 34, 35, 36, 37, 38, 39, 40, 41, 42, 43, 44 Part, 46, 48, 49, 50, 51, 52, 53, 54, 55, 56, 57, 58, 61, 62, 63, 64, 65, 66, 67, 68, 69, 70, 71, 72, 73, 74, 75, 76, 77, 78, 79, 80, 83 Part, 85, 86, 87, 88, 89, 90, 91, 92, 94, 95, 96, 97, 98, 99, 100, 101, 102, 103, 104, 105, 106, 107, 108, 109, 110, 111, 112, 113, 114, 115, 116, 119, 120, 132, 133, 134, 135, 136, 137, 138, 139, 140, 141, 142, 143, 144, 145, 146, 147, 148, 149, 150, 151, 152, 154, 155, 156, 157 Part, 158 Part
Commercial	81, 117
Industrial	21, 22, 44 Part
Institutional	122, 123, 124, 125, 126, 127, 128, 129, 130
Open Space and Recreational	Nil
Agricultural Use	44 Part, 47, 59, 83 Part, 157 Part, 158 Part
Forest and Hill	Nil
Water bodies	Nil
Transportation	1, 3, 12, 17, 19, 44 Part, 45, 60, 82, 84, 93, 118, 121, 131, 153, 158 Part
Proposed Road	Nil

Table 453: Salem LPA - Salem Corp. Ward - AL, Block - 22 - Schedule

Ward - AL, Block - 22	
Land Use	Survey Numbers
Residential	3, 4, 5, 6, 7, 8, 9, 10, 11, 12, 13, 14, 15, 16, 17, 18, 19, 20, 21, 22, 23, 24, 25, 26, 27, 28, 29, 30, 31, 32, 33, 34, 35, 36, 37, 38, 39, 41, 42, 43, 44, 45, 46, 47, 48, 49, 50, 51, 52, 53, 54, 55, 56, 57 Part, 58 Part, 59, 60, 61, 62, 63, 64, 65, 66, 67, 68, 69, 70, 71, 72, 73, 74, 75, 76, 77, 79, 80, 81, 82, 83, 84, 85, 86, 87, 88, 89, 90, 91, 92, 93, 94, 95, 96, 97, 98, 99 Part, 100 Part, 102 Part, 103, 104, 105, 106, 107, 108, 109, 110, 111, 112, 113, 114, 115, 116, 117, 118, 119, 120, 121
Commercial	57 Part
Industrial	Nil
Institutional	Nil
Open Space and Recreational	Nil
Agricultural Use	58 Part, 99 Part, 100 Part, 102 Part
Forest and Hill	Nil

Water bodies	1
Transportation	2, 40, 57 Part, 58 Part, 78, 101
Proposed Road	Nil

Table 454: Salem LPA - Salem Corp. Ward - AL, Block - 23 - Schedule

Ward - AL, Block - 23	
Land Use	Survey Numbers
Residential	3, 4, 5, 6, 7, 8, 9, 10, 12 Part, 13, 15, 16, 17, 18, 19, 20, 21, 22, 23, 24, 25, 26, 27, 28, 30, 31, 32, 33, 34, 35, 36, 37, 38, 39, 40 Part, 42, 43, 44, 45, 46, 47, 48, 49, 50, 51, 52, 53, 54, 55, 56, 57, 58, 59, 60, 61, 62, 63, 64, 65, 66, 67, 68, 69, 70, 71, 72, 73, 74, 76, 77, 78, 79, 80, 81, 82, 83, 84, 85, 87, 88, 89, 90, 91, 92, 93, 94, 95, 96, 97, 98, 99, 100, 101, 102, 103, 104, 105, 106, 107, 108, 109, 110, 111, 114, 115, 116, 117, 118, 119, 120, 121, 123, 124, 130, 131, 132, 134 Part, 136, 137 Part, 138, 139, 140, 141, 142, 143, 144, 145, 146, 147, 148, 149, 150, 152, 153, 154, 155, 156, 157, 158, 159, 160, 161, 162, 163, 164, 165, 166, 167
Commercial	12 Part, 113, 135 Part, 137 Part
Industrial	40 Part
Institutional	12 Part, 122, 125, 126, 127, 128, 129
Open Space and Recreational	Nil
Agricultural Use	12 Part, 41, 133, 134 Part, 135 Part, 137 Part
Forest and Hill	Nil
Water bodies	1
Transportation	2, 11, 14, 29, 75, 112, 151, 168
Proposed Road	Nil

Table 455: Salem LPA - Salem Corp. Ward - AL, Block - 24 - Schedule

Ward - AL, Block - 24	
Land Use	Survey Numbers
Residential	3 Part, 4 Part, 5 Part, 6, 9, 14 Part, 15 Part, 16, 17, 19 Part, 22, 23, 24, 28, 30 Part, 31 Part, 32, 33, 34, 35, 37, 38, 39, 40, 41, 43, 44, 46 Part, 47, 48, 49, 51, 52, 54 Part, 58, 59, 60, 61, 62, 63, 64, 65, 66, 69, 70, 71, 72, 73, 76, 77 Part, 78
Commercial	14 Part, 15 Part, 19 Part, 20, 31 Part, 46 Part, 53, 54 Part, 55, 56
Industrial	10, 11, 12, 21
Institutional	Nil

Open Space and Recreational	14 Part
Agricultural Use	3 Part, 4 Part, 5 Part, 7, 8, 25, 26, 29, 30 Part, 31 Part
Forest and Hill	Nil
Water bodies	1, 2, 13, 18
Transportation	27, 45, 46 Part, 50, 57, 67, 68, 74, 75, 77 Part, 79, 80
Proposed Road	Nil

Table 456: Salem LPA - Salem Corp. Ward - AL, Block - 25 - Schedule

Ward - AL, Block - 25	
Land Use	Survey Numbers
Residential	2 Part, 3/1 Part, 3/2 Part, 3/3 Part, 3/4 Part, 3/5 Part, 3/6 Part, 4/1 Part, 4/2 Part, 4/3 Part, 5/1 Part, 5/2 Part, 6/2 Part, 6/6 Part, 6/7 Part, 7/2 Part, 8 Part, 9 Part, 10/2, 11 Part, 15/1, 17/1 Part, 17/2 Part, 19 Part, 20/1 Part, 20/2 Part, 21/2, 23 Part, 24/1, 24/2, 24/3, 24/4, 26/1, 26/2, 26/3, 26/4, 26/5, 26/6, 26/7 Part, 26/8, 26/9, 26/10, 26/11 Part, 27/1, 27/2, 27/3, 27/4
Commercial	2 Part, 3/1 Part, 4/1 Part, 6/1, 6/2 Part, 13
Industrial	14
Institutional	8 Part, 30/1
Open Space and Recreational	Nil
Agricultural Use	3/1 Part, 3/4 Part, 3/5 Part, 3/6 Part, 5/1 Part, 5/2 Part, 6/2 Part, 6/3 Part, 6/4, 6/5, 6/7 Part, 6/8, 7/2 Part, 8 Part, 9 Part, 11 Part, 16, 17/1 Part, 17/2 Part, 20/1 Part, 21/3, 22/1, 22/2, 29, 31/1, 31/2, 34, 35, 36
Forest and Hill	30/3, 31/3, 32, 33
Water bodies	7/1, 10/1, 12, 15/2, 19 Part, 21/1, 23 Part, 28/2, 31/4
Transportation	1, 3/1 Part, 3/2 Part, 3/3 Part, 3/6 Part, 4/1 Part, 4/2 Part, 4/3 Part, 5/1 Part, 6/2 Part, 6/3 Part, 6/6 Part, 7/2 Part, 8 Part, 17/1 Part, 17/2 Part, 18, 20/1 Part, 20/2 Part, 25, 26/7 Part, 26/11 Part
Proposed Road	Nil

Table 457: Salem LPA - Salem Corp. Ward - AL, Block - 26 - Schedule

Ward - AL, Block - 26	
Land Use	Survey Numbers
Residential	3, 4, 5, 6, 7, 8, 9, 10, 11, 12, 13, 14, 15, 16, 17, 18, 19, 20, 21, 22, 23, 24, 25, 27, 28, 29, 30, 31, 32, 33, 34, 35, 36, 37, 38, 39, 40, 41, 42, 43, 44, 45, 46, 47, 48, 49, 51, 52, 53, 54, 55, 56, 57, 58, 60, 61, 62, 63, 64, 65, 66, 67, 69, 70, 71, 72, 73, 74, 75, 76, 77, 78, 79, 80, 81, 82, 83, 84, 85, 86, 87, 88, 89, 90, 92, 93,

	94, 95, 96, 97, 98, 99, 100, 101, 102, 103, 104, 105, 106, 107, 108, 109, 110, 112, 113, 114, 115, 116, 117, 118, 119, 120, 121, 122, 123, 124, 125, 126, 127, 128, 129, 130, 131, 132, 133, 134, 135, 138, 139, 140, 141, 142, 143, 144, 145, 146, 147, 148, 149, 150, 151, 152, 153, 154, 155, 156, 157, 158, 159, 160, 162, 163, 164, 165
Commercial	Nil
Industrial	Nil
Institutional	Nil
Open Space and Recreational	Nil
Agricultural Use	Nil
Forest and Hill	Nil
Water bodies	Nil
Transportation	1, 2, 26, 50, 59, 68, 91, 111, 136, 137, 161
Proposed Road	Nil

Table 458: Salem LPA - Salem Corp. Ward - AL, Block - 27 - Schedule

Ward - AL, Block - 27	
Land Use	Survey Numbers
Residential	1, 2, 3, 4, 5, 6, 7, 8, 9, 10, 11, 13, 14, 15, 16, 17, 18, 19, 20, 21, 22, 23, 24, 25, 26, 27, 28, 29, 30, 31, 32, 33, 34, 35, 36, 38, 39, 40, 41, 42, 43, 44, 45, 46, 47, 48, 49, 50, 51, 52, 53, 54, 56, 57, 58, 59, 60, 61, 62, 63, 64, 65, 66, 67, 68, 69, 70, 71, 72, 73, 74, 76, 77, 78, 79, 80, 81, 82, 83, 84, 85, 86, 87, 88, 90, 91, 92, 93, 94, 95, 96, 97, 98, 99, 100, 101, 102, 103, 104, 105, 106, 107, 108, 109, 110, 111, 112, 113, 114, 115, 117, 118, 119, 120, 121, 122, 123, 124, 125, 126, 127, 128, 129, 130, 131, 132, 133, 134, 135, 136, 137, 138, 139, 140, 141, 142, 143, 144, 145, 146, 147, 148, 149, 150, 151
Commercial	Nil
Industrial	Nil
Institutional	Nil
Open Space and Recreational	Nil
Agricultural Use	Nil
Forest and Hill	Nil
Water bodies	Nil
Transportation	12, 37, 55, 75, 89, 116
Proposed Road	Nil

Table 459: Salem LPA - Salem Corp. Ward - AL, Block - 28 - Schedule

Ward - AL, Block - 28	
Land Use	Survey Numbers
Residential	3 Part, 4 Part, 5/1 Part, 5/2, 10 Part, 11 Part, 14 Part, 15 Part, 16, 17 Part, 20 Part, 23 Part, 24, 25, 26, 27, 28, 29, 30, 31, 32, 33 Part, 34, 35, 36, 37, 38, 39, 40, 41, 42, 43, 44, 45, 46, 48 Part, 63 Part, 65, 66, 67, 68, 69, 70, 71, 72, 73, 74, 75, 76, 77, 78, 79, 80, 81, 82 Part, 84, 85, 86, 87, 88, 89, 90 Part, 92, 93, 94, 95, 96, 97 Part, 98, 102 Part, 103 Part, 104 Part, 107, 108, 109, 110
Commercial	2, 3 Part, 4 Part, 8 Part, 9 Part, 11 Part, 12 Part, 14 Part, 15 Part, 53, 54, 55, 62, 64, 82 Part, 90 Part, 97 Part, 104 Part
Industrial	Nil
Institutional	111
Open Space and Recreational	5/1 Part, 6, 7 Part, 8 Part, 20 Part
Agricultural Use	47 Part, 48 Part, 49, 50, 51, 52, 56, 57, 58, 102 Part, 103 Part, 104 Part
Forest and Hill	Nil
Water bodies	17 Part, 19 Part, 59, 60, 61
Transportation	1, 4 Part, 5/1 Part, 7 Part, 8 Part, 9 Part, 10 Part, 12 Part, 13, 18, 19 Part, 20 Part, 21, 22, 23 Part, 33 Part, 47 Part, 63 Part, 83, 91, 99, 100, 101, 102 Part, 103 Part, 105, 106
Proposed Road	Nil

Table 460: Salem LPA - Salem Corp. Ward - AL, Block - 29 - Schedule

Ward - AL, Block - 29	
Land Use	Survey Numbers
Residential	3/2, 3/3 Part, 3/4, 3/5, 7/7 Part, 7/8 Part, 7/9 Part, 8, 9, 10, 11, 12, 14, 15, 16, 17, 18, 19, 20, 21, 22 Part, 23 Part, 24, 25, 26, 27, 28, 29, 30, 34/3, 34/5, 34/6 Part, 34/8 Part, 34/9 Part, 38/3, 38/6 Part, 39/8 Part, 39/10 Part, 40/2, 40/3 Part, 41/2 Part, 45 Part
Commercial	34/8 Part, 36/2 Part, 44/1 Part, 44/2 Part
Industrial	2/2 Part
Institutional	Nil
Open Space and Recreational	Nil
Agricultural Use	1/1, 1/2, 1/3, 2/2 Part, 2/3, 3/3 Part, 3/6, 5/1, 5/2, 5/3, 5/4, 5/6, 6/1, 6/2, 6/3, 6/4 Part, 6/5, 7/1, 7/2, 7/3, 7/4, 7/5, 7/6 Part, 7/8 Part, 13, 31 Part, 32, 33, 34/1, 34/2, 34/4, 34/6 Part, 34/7 Part, 34/8 Part, 34/9 Part, 38/1, 38/2, 38/4, 38/5, 38/6 Part, 39/1, 39/2, 39/3, 39/4, 39/5, 39/7, 39/8 Part, 39/9, 39/10 Part, 40/1, 40/3 Part, 40/4, 40/5, 41/1, 41/2 Part, 42 Part

Forest and Hill	Nil
Water bodies	4, 45 Part
Transportation	2/1, 3/1, 6/4 Part, 7/6 Part, 7/7 Part, 7/8 Part, 7/9 Part, 22 Part, 23 Part, 31 Part, 34/7 Part, 34/8 Part, 34/10, 35, 36/1, 36/2 Part, 37, 38/6 Part, 39/6, 42 Part, 43/1, 43/2, 44/1 Part, 44/2 Part
Proposed Road	Nil

Table 461: Salem LPA - Salem Corp. Ward - AL, Block - 30 - Schedule

Ward - AL, Block - 30	
Land Use	Survey Numbers
Residential	1, 2, 3, 4, 5, 6, 7, 8, 9, 10, 11, 12, 13, 14, 15, 16, 17, 18, 19, 20, 22, 23, 24, 25, 26, 27, 28, 29, 30, 31, 32, 33, 34, 35, 36, 38, 39, 40, 41, 42, 43, 44, 45, 46, 47, 48, 49, 50, 51, 52, 53, 54, 55, 56, 57, 58, 59, 60, 61, 62, 63, 64, 65, 66, 67, 68, 69, 70, 71, 72, 73, 74, 75, 76, 77, 79, 81, 82, 83, 84, 85, 86, 87, 88, 89, 90, 91, 92, 93, 94, 95, 96, 97, 98, 99, 100, 102, 103, 104, 105, 107, 108, 109, 110, 111, 112, 113, 116, 117, 118, 119, 120, 121, 122, 123, 124, 125, 126, 127, 128, 129, 130, 131, 132, 133, 134, 135, 136, 137, 138, 139, 140, 141, 142, 143, 144, 145, 146, 147, 148, 149, 150, 151, 152, 153, 154, 155, 157, 158, 159, 160, 162, 163, 164, 165, 166, 167, 168, 169, 170, 171, 172, 173, 174, 175, 176, 178, 179, 180, 181 Part, 184 Part, 185 Part, 187, 188, 189, 190, 191, 192, 193, 196, 197, 198, 199, 200, 204, 206, 207, 208, 209, 210, 211, 213, 214, 215 Part
Commercial	181 Part, 215 Part
Industrial	Nil
Institutional	Nil
Open Space and Recreational	Nil
Agricultural Use	80, 106, 184 Part, 185 Part, 201, 203
Forest and Hill	Nil
Water bodies	Nil
Transportation	21, 37, 78, 101, 114, 115, 156, 161, 177, 182, 183, 186, 194, 195, 202, 205, 212
Proposed Road	Nil

Table 462: Salem LPA - Salem Corp. Ward - AL, Block - 31 - Schedule

Ward - AL, Block - 31	
Land Use	Survey Numbers
Residential	1, 2, 3, 4, 5, 6, 7, 8, 9, 10, 11, 12, 13, 14, 15, 18, 19, 20, 21, 22, 23, 24, 25, 26, 27, 28, 29, 30, 31, 32, 33, 34, 35, 36, 38, 39, 40, 41, 43, 44, 45, 46, 47, 48, 49, 50, 51, 54, 55, 56, 57, 58, 59, 60, 61, 62, 63, 64, 65, 66, 67, 68, 69, 70, 71, 72, 73, 74, 75, 76, 77, 79, 80, 82, 83, 84, 85, 86, 87, 88, 89, 90, 91, 92, 93
Commercial	Nil
Industrial	Nil
Institutional	Nil
Open Space and Recreational	Nil
Agricultural Use	Nil
Forest and Hill	Nil
Water bodies	Nil
Transportation	16, 17, 37, 42, 52, 53, 78, 81
Proposed Road	Nil

Table 463: Salem LPA - Salem Corp. Ward - AL, Block - 32 - Schedule

Ward - AL, Block - 32	
Land Use	Survey Numbers
Residential	1, 2, 7, 8, 9, 10, 12, 13, 14, 23
Commercial	4, 6
Industrial	20, 21, 28, 29
Institutional	5, 16, 17
Open Space and Recreational	Nil
Agricultural Use	15, 24, 25, 26
Forest and Hill	Nil
Water bodies	19, 22, 27
Transportation	3, 11, 18, 30
Proposed Road	Nil

Table 464: Salem LPA - Salem Corp. Ward - AL, Block - 33 - Schedule

Ward - AL, Block - 33	
Land Use	Survey Numbers
Residential	2, 3, 6, 7, 8, 9, 10, 11, 12, 13, 14, 15, 16, 17, 18, 19, 20, 21, 22, 23, 24, 25, 26, 29, 30, 31, 32, 33, 34, 35, 36, 37, 38, 39, 40, 41, 42, 43, 44, 45, 46, 47, 48, 49, 50, 51, 52, 53, 55, 56, 57, 58, 59, 60, 61, 62, 63, 64, 65, 66, 67, 68, 69, 70, 71, 72, 74, 75, 76, 77, 78, 79, 80, 81, 82, 83, 84, 85, 86, 87, 88, 89, 90, 91, 92, 93, 95, 96, 97, 98, 99, 100, 101, 102, 103, 104, 105, 106, 107, 108, 109, 110, 111, 112, 113, 114, 115, 116, 117, 118, 119, 120, 121, 122, 123, 124, 125, 126, 127, 128, 129, 131, 132, 133, 134, 135, 136, 137, 138, 139
Commercial	4
Industrial	Nil
Institutional	28
Open Space and Recreational	Nil
Agricultural Use	Nil
Forest and Hill	Nil
Water bodies	Nil
Transportation	1, 5, 27, 54, 73, 94, 130
Proposed Road	Nil

Table 465: Salem LPA - Salem Corp. Ward - AL, Block - 34 - Schedule

Ward - AL, Block - 34	
Land Use	Survey Numbers
Residential	5, 6, 7, 8, 9, 10, 11, 12, 13, 14, 15, 16, 17, 18, 19, 20, 21, 22, 23, 24, 25, 26, 27, 28, 29, 30, 32, 33, 34, 35, 36, 37, 38, 39, 40, 41, 42, 43, 44, 45, 46, 47, 48, 49, 50, 51, 52, 53, 54, 55, 56, 57, 58, 59, 60, 65, 67, 68, 69, 70, 71, 72, 73, 74, 75, 76, 77
Commercial	Nil
Industrial	Nil
Institutional	1, 2, 62, 63, 66
Open Space and Recreational	Nil
Agricultural Use	Nil
Forest and Hill	Nil
Water bodies	Nil
Transportation	3, 4, 31, 61, 64, 78
Proposed Road	Nil

Table 466: Salem LPA - Salem Corp. Ward - AL, Block - 35 - Schedule

Ward - AL, Block - 35	
Land Use	Survey Numbers
Residential	2, 3, 4, 5, 6, 7, 8, 9, 10, 11, 13, 14, 15, 16, 17, 19, 20, 21, 22, 24, 25, 26, 27, 28, 29, 30, 32, 33, 34, 35, 36, 37, 38, 39, 40, 41, 42, 43, 44, 45, 46, 48, 49, 50, 51, 52, 53, 54, 55, 56, 58, 59, 60, 61, 62, 63, 64, 66, 68, 69, 70, 71, 72, 73, 74, 75, 76, 77, 79, 80, 81, 82
Commercial	86, 88, 89
Industrial	Nil
Institutional	87
Open Space and Recreational	Nil
Agricultural Use	Nil
Forest and Hill	Nil
Water bodies	Nil
Transportation	1, 12, 18, 23, 31, 47, 57, 65, 67, 78, 83, 84, 85
Proposed Road	Nil

Table 467: Salem LPA - Salem Corp. Ward - AL, Block - 36 - Schedule

Ward - AL, Block - 36	
Land Use	Survey Numbers
Residential	3, 4, 5, 6, 7, 8, 9, 10, 11, 12, 13, 14, 15, 16, 17, 18, 19, 20, 21, 22, 24, 25, 26, 27, 28, 29, 30, 31, 32, 33, 34, 35, 36, 37, 38, 39, 40, 41, 42, 43, 44, 45, 46, 47, 48, 49, 50, 51, 52, 53, 54, 55, 65, 66, 67, 68, 69, 70, 71, 72, 73, 74, 75, 76, 77, 78, 79, 80, 81, 82, 83, 84, 85, 86, 87, 89, 90, 91, 92, 93, 94, 95, 96, 97, 98, 99, 101 Part, 102, 103 Part, 105 Part, 106 Part, 110, 111, 112, 115, 116, 117, 118, 119, 120, 121, 122, 123, 124, 125, 126, 127, 128, 129, 130, 131, 132, 133, 134, 135, 136, 137, 138, 140, 141, 142, 143, 144, 145, 146, 147, 148, 149, 150, 151, 152, 153, 154, 157, 158, 159, 160, 161, 162, 163, 164, 165, 166, 167 Part, 169, 171, 172, 173, 174, 175, 176, 180, 181, 182, 183, 184, 185, 187, 188, 189, 190, 191, 192, 193, 194, 195, 196, 197, 198, 199, 200, 201, 202, 203, 204, 206, 207, 208, 209, 210, 211, 212, 213, 214, 215, 216, 217, 218, 219, 220, 221, 222, 224, 225, 226, 227, 228, 229, 230, 231, 232, 233, 234, 235, 237, 238, 239, 240, 241, 242, 243, 244
Commercial	106 Part, 109
Industrial	Nil
Institutional	103 Part, 105 Part, 245
Open Space and Recreational	Nil

Agricultural Use	57, 58, 59, 60, 61, 62, 63, 100, 101 Part, 107, 156, 167 Part
Forest and Hill	Nil
Water bodies	1, 114
Transportation	2, 23, 56, 64, 88, 103 Part, 104, 105 Part, 108, 139, 155, 168, 170, 177, 178, 179, 186, 205, 223, 236
Proposed Road	Nil

Table 468: Salem LPA - Salem Corp. Ward - AL, Block - 37 - Schedule

Ward - AL, Block - 37	
Land Use	Survey Numbers
Residential	2, 3, 4, 5, 6, 7, 8, 9, 10, 11, 12, 13, 14, 15, 16, 17, 18, 19, 20, 21, 22, 23, 24 Part, 24/A, 25, 26, 27, 28, 29, 30, 31, 32, 33, 34, 35, 36, 37, 38, 46, 47, 48, 49, 50, 51, 52, 53, 54 Part, 54/A, 55, 56, 57, 58, 59, 60, 61, 63, 65, 66, 67, 68, 69, 70, 71, 72, 73, 74, 75, 76, 77, 78, 79, 80, 81, 82
Commercial	44, 45, 83, 85, 86
Industrial	Nil
Institutional	42
Open Space and Recreational	Nil
Agricultural Use	Nil
Forest and Hill	Nil
Water bodies	Nil
Transportation	1, 39, 40, 41, 43, 62, 64, 84
Proposed Road	Nil

Table 469: Salem LPA - Salem Corp. Ward - AL, Block - 38 - Schedule

Ward - AL, Block - 38	
Land Use	Survey Numbers
Residential	13, 14, 15, 16 Part, 17, 24, 27, 28, 29, 30, 31, 33, 34, 35, 36, 37, 38, 39, 40, 41, 42, 43 Part, 44, 45
Commercial	3, 4, 5, 6, 7, 8, 9, 10, 11, 16 Part, 18 Part
Industrial	1
Institutional	Nil
Open Space and Recreational	32
Agricultural Use	16 Part, 18 Part, 21, 23
Forest and Hill	Nil
Water bodies	20, 25

Transportation	2, 12, 16 Part, 18 Part, 19, 22, 26, 43 Part
Proposed Road	Nil

Table 470: Salem LPA - Salem Corp. Ward - AL, Block - 39 - Schedule

Ward - AL, Block - 39	
Land Use	Survey Numbers
Residential	2, 3, 5, 7, 8, 9, 10, 11, 12, 13, 14, 15, 16, 35, 36, 37, 39, 40, 41, 42, 43, 44, 45, 46, 47, 48, 49, 50, 52, 53, 54, 55, 57, 58, 59, 60, 66, 67, 68, 69, 70, 71, 75, 76, 77, 78, 79, 80, 81, 82, 83, 84, 85, 86, 87, 88, 89, 90, 91, 92, 93, 94, 95, 102, 103, 119, 120 Part, 126, 127, 128, 130, 131, 132, 133, 135, 136, 137, 138, 142 Part, 143 Part, 144 Part, 147, 148, 149, 150, 151, 153, 154, 155, 156, 157, 158, 162 Part, 166 Part
Commercial	19 Part, 20, 21, 22, 23, 24, 25, 26, 27, 28, 29, 30, 31, 32, 33, 106, 111, 112, 113, 114, 115, 117, 118, 139 Part, 140, 165, 166 Part, 169, 170, 171, 172, 173, 174, 175, 176, 177, 178, 179, 180, 181, 182, 183, 184
Industrial	1
Institutional	19 Part, 34
Open Space and Recreational	Nil
Agricultural Use	18, 19 Part, 63, 64, 65, 73, 74, 97, 98, 99, 100, 101, 104, 105, 107, 108, 109, 110, 116, 120 Part, 121, 124, 134, 139 Part, 141, 142 Part, 143 Part, 144 Part, 146, 160, 161, 162 Part, 166 Part
Forest and Hill	Nil
Water bodies	61, 62, 168, 185
Transportation	4, 6, 17, 38, 51, 56, 72, 96, 122, 123, 125, 129, 145, 152, 159, 163, 164, 166 Part
Proposed Road	Nil

Table 471: Salem LPA - Salem Corp. Ward - AL, Block - 40 - Schedule

Ward - AL, Block - 40	
Land Use	Survey Numbers
Residential	2 Part, 3, 4, 5, 11 Part, 17 Part, 18 Part, 19, 20, 21, 24, 25, 26, 27, 34 Part, 35, 36, 37, 38, 41, 42, 43, 44, 45, 46, 47, 52 Part, 53, 54, 55, 56, 57, 58, 59, 60, 61, 62, 63, 64, 65, 66, 77, 79, 82, 83 Part, 84, 85 Part, 88, 89, 92 Part
Commercial	34 Part, 49 Part, 86 Part, 87 Part, 92 Part, 94 Part, 100 Part
Industrial	80, 81
Institutional	78, 85 Part, 92 Part

Open Space and Recreational	Nil
Agricultural Use	9, 10, 11 Part, 12, 13, 22, 23, 28, 29, 39, 40, 50, 51, 52 Part, 67, 68, 69, 70, 71, 72, 74, 75, 76, 83 Part, 90, 91
Forest and Hill	Nil
Water bodies	1 Part, 2 Part, 17 Part
Transportation	1 Part, 6, 7, 8, 14, 15, 16, 18 Part, 30, 31, 32, 33, 34 Part, 48, 49 Part, 73, 83 Part, 86 Part, 87 Part, 92 Part, 93, 94 Part, 95, 97, 98, 99, 100 Part
Proposed Road	Nil

Table 472: Salem LPA - Salem Corp. Ward - AL, Block - 41 - Schedule

Ward - AL, Block - 41	
Land Use	Survey Numbers
Residential	1 Part, 2 Part, 3, 4, 5, 6, 7, 8, 9, 10, 11, 12, 13, 14, 15, 16, 17, 18, 19, 20, 21, 22, 23, 24, 26, 27, 28, 29, 30, 31, 32, 33, 34, 35, 36, 37, 38, 39, 40, 41, 42, 44, 45, 46, 47, 48, 49, 50, 51, 52, 53, 54, 60 Part, 62 Part, 74, 75, 81 Part, 85, 88, 89, 91, 93 Part, 94 Part, 95 Part, 96, 97 Part
Commercial	59, 60 Part, 61, 62 Part, 65, 66, 68, 69, 71, 72 Part, 73 Part, 76, 77, 78, 79, 81 Part, 82 Part, 84 Part, 87 Part, 92 Part
Industrial	Nil
Institutional	95 Part
Open Space and Recreational	57 Part
Agricultural Use	1 Part, 2 Part, 83 Part, 87 Part, 92 Part, 93 Part
Forest and Hill	Nil
Water bodies	86, 94 Part
Transportation	1 Part, 25, 43, 55, 56, 57 Part, 58, 60 Part, 62 Part, 63, 64, 67, 70, 72 Part, 73 Part, 80, 81 Part, 82 Part, 83 Part, 84 Part, 90, 97 Part, 98
Proposed Road	Nil

Table 473: Salem LPA - Salem Corp. Ward - AL, Block - 42 - Schedule

Ward - AL, Block - 42	
Land Use	Survey Numbers
Residential	1/1, 1/3, 1/4, 1/5, 1/6, 2/3 Part, 2/4, 2/5 Part, 2/6 Part, 2/7, 2/22B, 2/22C, 2/22E, 3/2 Part, 5/2, 6/1, 6/2 Part, 6/4, 6/5 Part, 9/7 Part, 17 Part
Commercial	1/7 Part, 2/6 Part, 2/11, 2/13, 2/15, 2/18, 2/20, 2/22A, 2/22D, 2/25, 2/27, 2/29, 2/31, 2/33, 2/35, 13/1 Part, 16, 17 Part, 19 Part
Industrial	Nil

Institutional	11, 12/1, 12/2, 12/3, 12/4, 13/2 Part, 13/4 Part, 15/1
Open Space and Recreational	Nil
Agricultural Use	1/2, 2/8, 2/9, 2/10, 2/23, 2/36, 3/2 Part, 5/1, 5/3, 5/4, 5/5, 6/2 Part, 6/3, 6/5 Part, 6/6, 6/7, 6/8, 6/9, 9/1, 9/2, 9/3, 9/4, 9/6
Forest and Hill	15/2
Water bodies	4/1 Part, 4/2, 4/3, 8, 10, 13/3, 14, 18 Part
Transportation	1/7 Part, 2/1, 2/2, 2/3 Part, 2/5 Part, 2/12, 2/14, 2/16, 2/17, 2/19, 2/21, 2/24, 2/26, 2/28, 2/30, 2/32, 2/34, 2/37, 4/1 Part, 7, 9/5, 9/7 Part, 13/1 Part, 13/2 Part, 13/4 Part, 17 Part, 18 Part, 19 Part
Proposed Road	Nil

Table 474: Salem LPA - Salem Corp. Ward - AL, Block - 43 - Schedule

Ward - AL, Block - 43	
Land Use	Survey Numbers
Residential	5 Part, 6 Part, 7/1 Part, 7/2 Part, 8, 9, 10 Part, 12 Part, 13 Part, 14 Part, 15 Part, 16, 17/1, 17/2, 18 Part, 19 Part, 20 Part, 26 Part, 27 Part, 28 Part, 29 Part, 30, 31, 32 Part, 33 Part, 34/1, 34/2 Part, 35/1 Part, 37 Part, 38 Part, 48 Part, 53 Part, 54 Part
Commercial	1 Part, 7/2 Part, 10 Part, 11 Part, 18 Part, 19 Part, 20 Part, 21, 22, 23, 24, 25, 26 Part, 27 Part, 32 Part, 34/2 Part, 35/1 Part, 35/2, 36, 37 Part, 38 Part, 39, 40, 41, 42, 43, 44, 45, 46, 47, 48 Part, 49 Part, 50, 52, 53 Part
Industrial	Nil
Institutional	Nil
Open Space and Recreational	Nil
Agricultural Use	1/8, 2, 3, 4, 5 Part, 6 Part, 7/1 Part, 13 Part, 14 Part, 15 Part, 28 Part, 29 Part, 49 Part, 53 Part, 54 Part
Forest and Hill	Nil
Water bodies	58 Part
Transportation	1 Part, 11 Part, 12 Part, 33 Part, 49 Part, 51, 53 Part, 54 Part, 55, 56, 57, 58 Part
Proposed Road	Nil

Table 475: Salem LPA - Salem Corp. Ward - AL, Block - 44 - Schedule

Ward - AL, Block - 44	
Land Use	Survey Numbers
Residential	1/1 Part, 1/2 Part, 1/5 Part, 1/9 Part, 1/10, 1/11 Part, 1/12

Commercial	Nil
Industrial	Nil
Institutional	1/2 Part, 1/9 Part, 1/11 Part, 2/1, 2/2
Open Space and Recreational	Nil
Agricultural Use	1/5 Part, 1/6, 4
Forest and Hill	1/3, 1/7, 1/11 Part, 2/3, 3 Part
Water bodies	1/4
Transportation	1/1 Part, 1/5 Part, 1/9 Part, 1/11 Part, 3 Part
Proposed Road	Nil

Table 476: Salem LPA - Salem Corp. Ward - AL, Block - 45 - Schedule

Ward - AL, Block - 45	
Land Use	Survey Numbers
Residential	1 Part, 2 Part, 3, 6, 7, 10, 11, 28 Part, 32, 33, 34, 35, 36, 44, 45, 46, 47, 48, 49, 50, 51, 52, 53, 54, 55, 56, 57, 58, 59, 60, 61, 62, 63, 66, 67, 68
Commercial	Nil
Industrial	Nil
Institutional	Nil
Open Space and Recreational	Nil
Agricultural Use	1 Part, 2 Part, 4, 5, 8, 9, 12, 13, 14, 15, 16, 17, 18, 19, 20, 21, 22, 23, 24, 28 Part, 29, 30, 31, 37, 38, 39, 40, 41, 42, 43, 64, 65
Forest and Hill	Nil
Water bodies	26, 27
Transportation	Nil
Proposed Road	Nil

Table 477: Salem LPA - Salem Corp. Ward - AL, Block - 46 - Schedule

Ward - AL, Block - 46	
Land Use	Survey Numbers
Residential	2 Part
Commercial	Nil
Industrial	Nil
Institutional	Nil
Open Space and Recreational	Nil
Agricultural Use	1, 2 Part, 3, 4, 5, 6

Forest and Hill	Nil
Water bodies	Nil
Transportation	Nil
Proposed Road	Nil

Table 478: Salem LPA - Salem Corp. Ward - B, Block - 1 - Schedule

Ward - B, Block - 1	
Land Use	Survey Numbers
Residential	1/2, 1/3, 1/5, 1/6, 1/8, 1/9, 1/10, 1/11, 1/12, 1/13, 1/14, 1/15, 1/16 Part, 1/17, 1/18, 1/19, 1/20, 1/21, 1/22 Part, 1/23, 1/24 Part, 1/25 Part, 1/26 Part, 2/2, 2/3 Part, 2/4 Part, 2/5 Part, 2/6 Part, 2/9, 2/10 Part, 3/3, 3/4 Part, 3/5, 3/6, 3/8, 3/9, 3/10, 3/11, 3/12, 5/4, 5/5, 5/6, 5/7, 5/8, 5/9, 5/20 Part, 6/1 Part, 6/2 Part, 6/3 Part, 6/5 Part, 6/6 Part, 6/7, 6/9 Part, 6/10 Part, 6/11, 6/12 Part, 7/3, 7/4, 7/5, 7/6, 7/7, 7/8, 7/9, 7/11 Part, 7/12, 8/1 Part, 8/2, 8/3, 8/4, 8/5, 8/6, 8/7, 8/8, 8/9, 8/11, 8/12, 8/13, 8/14, 8/15, 8/16, 8/17, 8/18, 8/19, 8/20, 8/21, 8/22, 8/24, 8/25, 8/26, 8/27, 8/28, 8/29, 8/30, 8/31
Commercial	1/1 Part, 2/1, 2/3 Part, 2/5 Part, 2/7, 2/8, 2/10 Part, 3/1, 3/2, 6/10 Part, 8/1 Part
Industrial	3/14 Part, 3/15, 3/16, 3/17, 3/18, 3/21, 5/1, 5/11, 5/12, 5/13, 5/14, 5/15, 5/16, 5/17, 5/18, 5/19, 5/20 Part, 5/21 Part, 5/22, 5/24, 5/25, 5/26, 6/1 Part, 6/2 Part
Institutional	1/1 Part, 1/7
Open Space and Recreational	7/10
Agricultural Use	1/22 Part, 1/26 Part, 2/3 Part, 2/4 Part, 2/6 Part, 3/14 Part, 3/19, 3/20, 3/22, 3/23, 3/24, 3/25, 3/26, 3/27, 5/3, 6/1 Part, 6/2 Part, 6/3 Part, 6/5 Part, 6/6 Part, 6/12 Part, 7/1, 7/11 Part, 8/1 Part
Forest and Hill	1/26 Part
Water bodies	Nil
Transportation	1/1 Part, 1/4, 1/16 Part, 1/22 Part, 1/24 Part, 1/25 Part, 1/26 Part, 2/3 Part, 2/4 Part, 2/5 Part, 2/6 Part, 2/10 Part, 3/4 Part, 3/7, 3/13, 4, 5/2, 5/10, 5/20 Part, 5/21 Part, 5/23, 6/1 Part, 6/2 Part, 6/3 Part, 6/4, 6/5 Part, 6/6 Part, 6/8, 6/9 Part, 6/10 Part, 6/12 Part, 7/2, 7/11 Part, 8/1 Part, 8/10, 8/23
Proposed Road	Nil

Table 479: Salem LPA - Salem Corp. Ward - B, Block - 2 - Schedule

Ward - B, Block - 2	
Land Use	Survey Numbers
Residential	2, 3, 4, 5, 6, 7, 8, 12, 13, 14, 15, 16, 17, 18, 19, 20, 21, 22, 23, 24, 25, 26, 27, 28, 29, 30, 33, 34, 35, 36, 37, 38, 39, 40, 41, 42, 43, 44, 45, 46, 47, 48, 50, 51, 52, 53, 54, 55, 56, 57, 58, 59, 60, 61, 62, 63, 64, 65, 66, 67, 68, 69, 70, 71, 72, 73, 74, 75, 76, 77, 78, 79, 80, 81, 82, 84, 85, 86, 87, 88, 89, 90, 91, 92, 93, 94, 95, 96, 97, 98, 99, 100, 101, 102, 104, 105, 106, 107, 109 Part, 110 Part, 111, 112, 113, 114, 115, 116, 118, 119, 120, 121, 122, 123, 124, 125, 126, 127, 128, 129, 130, 131, 132, 133, 135, 136, 137, 138, 139, 142, 143, 144, 145, 146, 147, 148, 149, 150, 151, 152, 153, 154, 155, 156, 157, 158, 159, 160, 161, 162, 163
Commercial	108
Industrial	Nil
Institutional	9, 31
Open Space and Recreational	Nil
Agricultural Use	140
Forest and Hill	Nil
Water bodies	10
Transportation	1, 11, 32, 49, 83, 103, 109 Part, 110 Part, 117, 134, 141
Proposed Road	Nil

Table 480: Salem LPA - Salem Corp. Ward - B, Block - 3 - Schedule

Ward - B, Block - 3	
Land Use	Survey Numbers
Residential	2, 3, 4, 5, 6, 7, 8, 9, 10, 11, 12, 13, 14, 15, 17, 18, 19, 20, 23, 24, 25, 26, 27, 28, 29, 30, 31, 32, 33, 34, 35, 37, 38, 39, 40, 41, 43, 44, 45, 46, 48, 49, 50, 52, 53, 54, 56, 57, 58, 59, 60, 61, 63, 64, 65, 66, 68, 69, 70, 72, 73, 74, 75, 76, 77, 78, 79, 81, 82, 83, 85, 87, 88, 89, 90, 91, 92, 93, 94, 95, 96, 97, 100, 101, 102, 103, 104, 105, 106, 107 Part, 108 Part, 109, 110, 111, 112, 113, 116, 117, 118, 121, 122, 124, 125, 126, 127, 128, 129, 130, 131, 132, 133, 134, 135, 136, 137, 138, 139, 140, 143, 144, 145, 148 Part, 150 Part, 151, 152, 153, 154, 155, 157, 158, 159, 160
Commercial	120, 141, 142, 161 Part, 162
Industrial	Nil
Institutional	Nil
Open Space and Recreational	Nil

Agricultural Use	146, 147 Part, 148 Part, 150 Part
Forest and Hill	Nil
Water bodies	Nil
Transportation	1, 16, 21, 22, 36, 42, 47, 51, 55, 62, 67, 71, 80, 84, 86, 98, 99, 107 Part, 108 Part, 114, 115, 119, 123, 147 Part, 148 Part, 149, 150 Part, 156, 161 Part, 163
Proposed Road	Nil

Table 481: Salem LPA - Salem Corp. Ward - B, Block - 4 - Schedule

Ward - B, Block - 4	
Land Use	Survey Numbers
Residential	3, 4, 5, 6, 7, 8, 9, 10, 11, 12, 13, 14, 15, 17, 18, 19, 21, 23, 24, 25, 26, 27, 28, 30, 73
Commercial	39, 41, 42, 43, 44, 45, 46, 47, 48, 49, 50, 51, 52, 53, 54, 56, 57, 58, 59, 60, 61, 62, 63, 64, 65, 66, 67, 68, 69, 70
Industrial	Nil
Institutional	38
Open Space and Recreational	Nil
Agricultural Use	Nil
Forest and Hill	Nil
Water bodies	Nil
Transportation	1, 2, 16, 20, 22, 29, 31, 32, 33, 34, 35, 36, 37, 40, 55, 71, 72
Proposed Road	Nil

Table 482: Salem LPA - Salem Corp. Ward - B, Block - 5 - Schedule

Ward - B, Block - 5	
Land Use	Survey Numbers
Residential	2, 3, 5, 6, 7, 8, 9, 10, 11, 12, 13, 14, 15, 17, 18, 20, 21, 22, 23, 24, 25, 26, 27, 28, 29, 30, 31, 32, 33, 34, 35, 36, 37, 38, 39, 40, 41, 42, 43, 44, 45, 46, 47, 48, 49, 50, 51, 52, 53, 55, 56, 58, 59, 60, 61, 62, 63, 64, 65, 66, 75, 76, 77, 78, 79, 80, 81, 82, 84, 85, 86, 87, 88, 89, 90, 91, 92, 96, 97, 98, 99, 100, 101, 102, 103, 105, 106, 107, 108, 109, 110 Part, 111, 112, 114, 116, 118, 120, 121, 122, 123, 124, 125, 127, 128, 129, 130, 131, 132, 133, 134
Commercial	57, 67, 68, 69, 70
Industrial	Nil
Institutional	4

Open Space and Recreational	Nil
Agricultural Use	Nil
Forest and Hill	Nil
Water bodies	Nil
Transportation	1, 16, 19, 54, 71, 72, 73, 74, 83, 93, 94, 95, 104, 110 Part, 113, 115, 117, 119, 126, 135
Proposed Road	Nil

Table 483: Salem LPA - Salem Corp. Ward - B, Block - 6 - Schedule

Ward - B, Block - 6	
Land Use	Survey Numbers
Residential	2, 3, 4, 5, 6, 7, 8, 9, 10, 11, 12, 13, 14, 15, 16, 17, 18, 19, 20, 21, 22, 23, 24, 25, 26, 27, 28, 30, 31, 34, 35, 36, 38, 39, 40, 41, 43, 44, 45, 46, 47, 48, 49, 50, 51, 52, 53, 54, 56, 58, 59, 60, 61, 63, 64, 65, 66, 67, 68, 69
Commercial	73, 75, 76, 77, 78, 79, 80, 81, 82, 84, 85, 86, 87, 88, 89, 90, 92, 93, 94, 95, 96, 97, 98, 99, 100, 101, 102, 109, 114, 115, 120, 121, 122, 124
Industrial	Nil
Institutional	33, 37, 55, 72, 74, 103, 104, 105, 107, 108, 111, 112, 113, 116, 117, 118
Open Space and Recreational	Nil
Agricultural Use	Nil
Forest and Hill	Nil
Water bodies	Nil
Transportation	1, 29, 32, 42, 57, 62, 70, 71, 83, 91, 106, 110, 119, 123
Proposed Road	Nil

Table 484: Salem LPA - Salem Corp. Ward - B, Block - 7 - Schedule

Ward - B, Block - 7	
Land Use	Survey Numbers
Residential	1, 2, 3, 5, 6, 8, 10, 11, 12, 14, 18, 19, 20, 21, 22, 23, 24, 25, 26, 28, 29, 30, 31, 33/3, 35, 36, 37, 38, 39, 40, 41, 42, 44, 45, 46, 47, 48, 49, 50, 51, 52, 53, 54, 55, 56, 57, 58, 59, 60, 61, 62, 64 Part, 65, 66, 67, 68, 69, 71, 72, 73, 74, 75, 77, 81, 84, 85, 86, 88, 89, 90, 91, 92, 93, 94, 95, 96, 97, 98, 99, 100, 101, 103, 104, 105, 106, 107, 109, 110, 111, 112, 113, 114, 115, 116, 117, 118, 120, 122, 123, 124, 125, 127, 133 Part, 136, 137, 138, 139, 140, 141, 142, 143, 144, 145, 146, 148, 149, 150, 151, 152, 156, 157, 159, 164, 166, 168/1,

	168/2, 168/3, 168/4, 169, 170, 171, 175, 176, 177, 178, 179, 180, 185, 188, 189, 190, 191, 192
Commercial	17, 63, 70, 78, 79, 80, 83, 121, 129, 130, 131, 132, 133 Part, 147, 153, 154, 155, 160, 161, 162, 163, 165, 172, 173, 174, 181, 183, 184, 186, 193, 194, 195, 196, 197, 198 Part, 199, 200, 204, 205, 206, 207, 208, 209, 210, 211
Industrial	Nil
Institutional	135, 198 Part, 203
Open Space and Recreational	Nil
Agricultural Use	13, 15, 16, 32, 33/1, 33/2
Forest and Hill	Nil
Water bodies	Nil
Transportation	4, 7, 9, 27, 34, 43, 64 Part, 76, 82, 87, 102, 108, 119, 126, 128, 133 Part, 134, 158, 167, 182, 187, 201, 202, 212, 213, 214, 215
Proposed Road	Nil

Table 485: Salem LPA - Salem Corp. Ward - B, Block - 8 - Schedule

Ward - B, Block - 8	
Land Use	Survey Numbers
Residential	3, 4, 5, 6, 7, 8, 9, 10, 11, 12, 13, 14, 16, 18, 21, 22, 23, 24, 25, 28, 35, 36, 37, 38, 39, 40, 41, 42, 43, 44, 48, 49, 54, 55, 57, 58, 59, 60, 61, 62, 63, 64, 65, 66, 67, 68, 69, 70, 71, 72, 73, 75, 76, 77, 78, 79
Commercial	Nil
Industrial	Nil
Institutional	15, 20, 26, 27, 29, 30, 31, 32, 33, 34, 45, 46, 47, 50
Open Space and Recreational	Nil
Agricultural Use	Nil
Forest and Hill	Nil
Water bodies	Nil
Transportation	1, 2, 17, 19, 51, 52, 53, 56, 74, 80
Proposed Road	Nil

Table 486: Salem LPA - Salem Corp. Ward - B, Block - 9 - Schedule

Ward - B, Block - 9	
Land Use	Survey Numbers
Residential	3, 4, 5, 6, 7, 8, 9, 10, 13, 14, 15, 16, 17, 18, 19, 20, 21, 22, 23, 24, 25, 26, 27, 28, 31, 32, 33, 34, 35, 36, 37, 38, 39, 41, 42, 43, 46, 49

Commercial	40, 44, 45, 50
Industrial	Nil
Institutional	Nil
Open Space and Recreational	Nil
Agricultural Use	11, 12, 30, 47, 48 Part
Forest and Hill	Nil
Water bodies	Nil
Transportation	1, 2, 29, 48 Part, 51
Proposed Road	Nil

Table 487: Salem LPA - Salem Corp. Ward - B, Block - 10 - Schedule

Ward - B, Block - 10	
Land Use	Survey Numbers
Residential	2, 3, 4, 5, 6, 7, 8 Part, 9, 10, 11, 13, 14, 15, 16, 17, 18, 20, 21, 23, 24, 25, 26, 27, 28, 29, 30, 31, 32, 33, 34, 35, 36, 37, 38, 39, 40, 42, 43, 44, 45, 46, 47, 49, 50, 51, 52, 54, 55, 56, 57, 58, 59, 60 Part, 61 Part, 62 Part, 63, 64, 65, 66, 67, 68, 69, 70, 71, 72, 73, 74, 75, 76, 77, 78, 79, 80, 81, 82, 83, 84, 85, 86, 87, 88, 89, 90, 92, 93, 94, 95, 96, 99, 100, 101, 103, 104, 105, 107, 108, 110, 111, 112, 113, 115, 116, 117, 118, 119, 120, 121, 122, 123
Commercial	97, 98, 102, 109
Industrial	Nil
Institutional	124
Open Space and Recreational	Nil
Agricultural Use	12, 61 Part, 62 Part
Forest and Hill	Nil
Water bodies	Nil
Transportation	1, 8 Part, 19, 22, 41, 48, 53, 60 Part, 61 Part, 62 Part, 91, 106, 114
Proposed Road	Nil

Table 488: Salem LPA - Salem Corp. Ward - B, Block - 11 - Schedule

Ward - B, Block - 11	
Land Use	Survey Numbers
Residential	1, 2, 3, 4, 5, 6, 7, 9, 10, 11, 12, 13, 14, 15, 16, 17, 18, 20, 21, 22, 23, 24, 25, 26, 27, 28, 29, 31, 32, 33, 34, 35, 36, 37, 38, 39, 40, 41, 42, 43, 44, 45, 50, 51, 52, 53, 54, 55, 56, 57, 58, 59, 60, 61, 62, 63, 65, 66, 67, 68, 69, 70, 71, 72, 73, 74, 75, 76, 77, 78, 79, 80, 82, 83, 84, 85, 86, 87, 88, 90, 91, 92, 93, 94, 95, 96,

	97, 98, 101, 102, 103, 104, 105, 106, 107, 108, 109, 110, 111/1, 111/2, 112, 114, 115, 116, 117, 118, 119, 120, 121, 122, 123, 124, 125, 126, 127, 129, 130, 131, 132, 133, 134, 135, 136, 137, 138, 139, 140, 141, 142
Commercial	Nil
Industrial	Nil
Institutional	Nil
Open Space and Recreational	Nil
Agricultural Use	46, 47
Forest and Hill	Nil
Water bodies	Nil
Transportation	8, 19, 30, 48, 49, 64, 81, 89, 99, 100, 113, 128
Proposed Road	Nil

Table 489: Salem LPA - Salem Corp. Ward - B, Block - 12 - Schedule

Ward - B, Block - 12	
Land Use	Survey Numbers
Residential	1 Part, 2, 3, 4, 5, 7, 8, 9, 10, 11, 12, 14, 15, 16, 17, 34, 39, 40, 41, 42, 43, 47, 48, 49, 50, 55, 56, 57, 58, 59, 60, 61, 63, 64, 65, 66, 67, 68, 69, 70, 71, 72, 74, 75, 76, 77, 78
Commercial	1 Part
Industrial	Nil
Institutional	27
Open Space and Recreational	Nil
Agricultural Use	1 Part, 19, 20, 21, 22, 23, 24, 25, 26, 29, 30, 31, 32, 35, 36, 37, 38, 45, 46 Part, 52, 53, 54
Forest and Hill	Nil
Water bodies	Nil
Transportation	1 Part, 6, 13, 18, 28, 33, 44, 46 Part, 51, 62, 73, 79, 80
Proposed Road	Nil

Table 490: Salem LPA - Salem Corp. Ward - B, Block - 13 - Schedule

Ward - B, Block - 13	
Land Use	Survey Numbers
Residential	2 Part, 4, 5, 6, 7, 8, 9, 10, 12, 13, 14 Part, 15, 16, 17 Part, 18, 19, 21, 22, 23, 24, 25 Part, 26, 27 Part, 31, 32, 33, 34, 35, 36, 37, 39, 40, 41, 42, 43, 44, 45, 46, 47, 48, 49, 50, 51, 53, 54, 57 Part, 58 Part, 59 Part, 60, 61 Part, 62, 63,

	65, 68/1, 68/2, 69, 70, 71, 72, 74, 75, 76, 77, 78, 79, 80, 81, 82, 83, 84, 86, 90, 91, 92, 93, 94, 96, 97 Part, 98, 99, 101, 102, 103, 104, 106, 107, 108, 109, 110, 111, 112, 113, 114, 115
Commercial	73, 87, 88
Industrial	Nil
Institutional	Nil
Open Space and Recreational	Nil
Agricultural Use	2 Part, 17 Part, 28, 29, 30, 56, 57 Part, 59 Part, 61 Part, 66
Forest and Hill	Nil
Water bodies	Nil
Transportation	1, 2 Part, 3, 11, 14 Part, 17 Part, 20, 25 Part, 27 Part, 38, 52, 55, 58 Part, 59 Part, 64, 67, 85, 89, 95, 97 Part, 100, 105
Proposed Road	Nil

Table 491: Salem LPA - Salem Corp. Ward - B, Block - 14 - Schedule

Ward - B, Block - 14	
Land Use	Survey Numbers
Residential	4, 5, 6, 9, 10, 11, 13, 14, 15, 17, 18 Part, 19, 20, 21, 22, 23, 24, 25, 26, 29, 30, 31, 32, 33, 34, 35, 36, 37, 40, 41, 42, 43, 44, 45, 46, 47, 48, 49, 50, 51, 52, 53, 55, 56, 57, 58, 59, 60, 61, 62, 63, 64, 65, 66, 67, 68, 70/1 Part, 70/2, 71 Part, 72 Part, 73 Part, 74 Part, 75 Part, 81, 82 Part, 83 Part, 84, 85, 87, 88, 89, 90, 91, 93 Part, 95, 96, 97, 98, 99, 100, 101, 102, 104, 105, 106, 107, 108, 109, 110, 111, 112, 116, 117, 118, 119, 121, 122, 123, 124, 125, 126, 127, 128, 129, 130 Part, 131, 132, 133, 134, 135, 136, 137, 138, 139, 140, 141, 142/1, 142/2, 143, 144, 145, 146, 147, 148, 149, 150, 151, 152, 153, 156, 157, 158
Commercial	3, 7, 16, 28, 154
Industrial	Nil
Institutional	Nil
Open Space and Recreational	Nil
Agricultural Use	76, 78, 79 Part, 80
Forest and Hill	Nil
Water bodies	Nil
Transportation	1, 2, 8, 12, 18 Part, 27, 38, 39, 54, 69, 70/1 Part, 71 Part, 72 Part, 73 Part, 74 Part, 75 Part, 77, 79 Part, 82 Part, 83 Part, 86, 92, 93 Part, 94, 103, 113, 114, 115, 120, 130 Part, 155, 159
Proposed Road	Nil

Table 492: Salem LPA - Salem Corp. Ward - B, Block - 15 - Schedule

Ward - B, Block - 15	
Land Use	Survey Numbers
Residential	1 Part, 5, 6, 7, 8, 9, 10, 12, 13, 14, 15, 16, 17, 18, 19, 20, 21, 22, 23, 24, 29, 30, 31, 32, 33, 35 Part, 36, 37, 38, 40, 41, 43 Part, 44 Part, 48, 49, 50, 51, 53, 54, 55, 56 Part, 57 Part, 58, 59, 61, 62, 63, 64, 65, 66, 67, 68, 69, 70, 71, 74, 75, 80, 81, 82, 83 Part, 84, 87, 89, 90 Part, 91, 92, 94, 95, 96, 97, 98, 99, 102 Part
Commercial	56 Part, 57 Part
Industrial	Nil
Institutional	60, 72, 73, 77, 78, 79, 83 Part, 85, 86, 100, 101, 102 Part
Open Space and Recreational	Nil
Agricultural Use	1 Part, 4 Part, 26, 27, 34, 35 Part, 43 Part, 44 Part, 45, 46, 47
Forest and Hill	2, 3
Water bodies	Nil
Transportation	1 Part, 4 Part, 11, 25, 28, 39, 42, 44 Part, 52, 56 Part, 57 Part, 76, 83 Part, 88, 90 Part, 93, 102 Part, 103, 104, 105
Proposed Road	Nil

Table 493: Salem LPA - Salem Corp. Ward - B, Block - 16 - Schedule

Ward - B, Block - 16	
Land Use	Survey Numbers
Residential	1/1, 1/2, 1/4 Part, 1/5 Part, 1/6 Part, 1/7 Part, 1/8 Part, 1/9, 1/10, 1/12, 1/15, 1/16, 1/17, 1/18, 1/19, 1/20 Part, 1/21, 1/23, 1/24, 1/25, 1/26, 1/27, 1/28, 1/29, 1/30, 1/31, 1/32, 1/33, 1/34, 1/35, 1/36, 1/37, 1/38, 1/39, 1/40, 1/41, 1/42, 1/43, 1/44, 1/45, 1/46, 1/47, 1/48, 1/51, 1/52, 1/56, 1/57, 1/58, 1/60 Part, 2/2, 2/3 Part, 2/4 Part, 2/5 Part, 2/6, 2/7 Part, 2/8 Part, 2/9 Part, 2/10, 2/11, 2/12, 2/13 Part, 2/14 Part, 2/15, 2/16 Part, 3/3 Part, 3/4, 3/5 Part, 3/6 Part, 3/7 Part, 3/8, 3/9 Part, 3/11 Part, 3/12 Part, 3/13 Part, 3/14 Part, 3/15 Part, 3/16 Part, 3/17 Part, 3/18 Part, 4/8 Part, 4/9 Part, 4/10 Part, 4/12, 4/13 Part, 4/15, 4/17, 4/18, 4/19, 5/1, 5/2, 5/4, 5/5, 5/6, 5/7, 5/8, 5/10 Part, 5/11 Part, 5/12 Part, 5/13 Part, 5/14 Part, 5/16 Part, 5/17, 5/18 Part, 5/19, 5/20, 5/21, 5/22, 5/23, 5/24, 5/25, 5/26, 5/27, 5/28, 6/1, 6/2, 6/3, 6/4, 6/5, 6/6, 6/7, 6/8, 6/9, 6/10, 6/11, 6/12, 6/13, 6/14, 6/15, 6/16, 6/17, 6/18, 6/19, 6/20, 6/21, 6/22, 6/23, 6/24, 6/25, 7/1, 7/2, 7/3 Part, 7/4, 7/5 Part, 7/6 Part, 7/7, 7/8, 7/9, 7/10, 7/15, 7/16, 7/17 Part, 7/18 Part, 7/19 Part, 7/20 Part
Commercial	2/16 Part, 4/3, 4/7, 5/9 Part, 5/14 Part, 7/18 Part

Industrial	Nil
Institutional	Nil
Open Space and Recreational	3/16 Part, 3/17 Part
Agricultural Use	1/4 Part, 1/5 Part, 1/6 Part, 1/7 Part, 1/13, 1/14, 1/20 Part, 1/49, 1/50, 1/53, 1/54 Part, 1/55, 1/59 Part, 2/3 Part, 3/3 Part, 3/5 Part, 3/6 Part, 3/9 Part, 3/10 Part, 3/13 Part, 3/16 Part, 3/17 Part, 3/18 Part, 3/19 Part, 4/4, 4/5, 4/6, 4/11, 4/14 Part, 4/16, 4/20, 5/9 Part, 5/10 Part, 5/15, 5/16 Part, 7/5 Part, 7/6 Part, 7/11, 7/12, 7/13 Part, 7/14, 7/17 Part, 7/18 Part, 7/20 Part
Forest and Hill	Nil
Water bodies	Nil
Transportation	1/3, 1/4 Part, 1/5 Part, 1/6 Part, 1/7 Part, 1/8 Part, 1/11, 1/22, 1/54 Part, 1/59 Part, 1/60 Part, 2/1, 2/3 Part, 2/4 Part, 2/5 Part, 2/7 Part, 2/8 Part, 2/9 Part, 2/13 Part, 2/14 Part, 2/16 Part, 3/1, 3/2, 3/3 Part, 3/6 Part, 3/7 Part, 3/9 Part, 3/10 Part, 3/11 Part, 3/12 Part, 3/13 Part, 3/14 Part, 3/15 Part, 3/16 Part, 3/17 Part, 3/18 Part, 3/19 Part, 4/1, 4/2, 4/8 Part, 4/9 Part, 4/10 Part, 4/13 Part, 4/14 Part, 5/3, 5/9 Part, 5/10 Part, 5/11 Part, 5/12 Part, 5/13 Part, 5/14 Part, 5/16 Part, 5/18 Part, 7/3 Part, 7/5 Part, 7/6 Part, 7/13 Part, 7/17 Part, 7/18 Part, 7/19 Part, 7/20 Part
Proposed Road	Nil

Table 494: Salem LPA - Salem Corp. Ward - B, Block - 17 - Schedule

Ward - B, Block - 17	
Land Use	Survey Numbers
Residential	2 Part, 3, 4, 5, 6, 7, 8, 9, 10 Part, 15 Part, 16 Part, 17, 20 Part, 28, 29, 30, 31, 32, 33, 34, 35, 37, 38, 39, 40, 41, 42, 43, 44, 45, 51 Part, 52, 53, 54, 55, 57, 58, 59, 60, 61, 62, 64, 65, 66, 67, 68, 69, 70, 71, 72, 73, 74
Commercial	Nil
Industrial	Nil
Institutional	24 Part, 25
Open Space and Recreational	Nil
Agricultural Use	2 Part, 10 Part, 11, 12 Part, 13 Part, 14 Part, 15 Part, 16 Part, 18, 19 Part, 20 Part, 21, 23, 24 Part, 48, 49, 50
Forest and Hill	Nil
Water bodies	Nil
Transportation	1, 10 Part, 12 Part, 13 Part, 14 Part, 15 Part, 16 Part, 19 Part, 20 Part, 22, 26, 27, 36, 46, 47, 51 Part, 56, 63, 75
Proposed Road	Nil

Table 495: Salem LPA - Salem Corp. Ward - B, Block - 18 - Schedule

Ward - B, Block - 18	
Land Use	Survey Numbers
Residential	1, 2, 3, 4, 5, 7, 8, 9, 10, 11, 12, 15, 16, 17, 18, 19, 20, 21, 22, 23, 25, 26, 27, 28, 29, 30, 32, 33, 34, 36, 37, 38, 39, 41, 42, 43, 45, 47, 49, 50, 51, 52, 53, 54, 55, 56, 57, 58, 59, 61, 62, 63, 65, 66, 67, 68, 69, 70, 71, 72, 73, 74, 75, 76, 77, 78, 79, 80, 81, 82, 84, 85 Part, 86, 88, 89, 90, 91, 92, 93, 94, 95
Commercial	60
Industrial	Nil
Institutional	Nil
Open Space and Recreational	Nil
Agricultural Use	44, 46, 83, 85 Part, 87
Forest and Hill	Nil
Water bodies	Nil
Transportation	6, 13, 14, 24, 31, 35, 40, 48, 64, 85 Part, 96, 97
Proposed Road	Nil

Table 496: Salem LPA - Salem Corp. Ward - B, Block - 19 - Schedule

Ward - B, Block - 19	
Land Use	Survey Numbers
Residential	1, 2, 3, 4, 5, 6, 7, 8, 9, 10, 13, 14, 15, 16, 17, 18, 19, 20, 21, 22, 25, 26, 27, 28, 29, 30, 32, 33, 34, 35, 44, 45, 46, 47, 49, 50, 51, 52, 54, 55, 56, 57, 59, 60, 61, 62, 63, 65, 66, 67, 68, 69, 76 Part, 77, 78, 79, 80, 81, 82, 83, 86, 87, 88, 89, 90, 91, 92, 93, 95, 96, 98, 100, 101, 102, 103, 106, 107, 109, 110, 111, 112, 114, 115, 116 Part, 117, 119, 120, 121, 122, 123, 124, 125, 126, 127, 128, 129, 134, 136, 142, 143, 145, 146, 147, 148, 149
Commercial	53, 64, 76 Part, 94, 104, 118, 130, 132, 133, 135, 137, 138, 139, 141, 150
Industrial	Nil
Institutional	11, 12, 36, 37, 38, 39, 41, 42, 43, 71, 72, 73, 74, 75, 76 Part
Open Space and Recreational	Nil
Agricultural Use	31, 144
Forest and Hill	Nil
Water bodies	Nil
Transportation	23, 24, 40, 48, 58, 70, 76 Part, 84, 85, 97, 99, 105, 108, 113, 116 Part, 131, 140, 151, 152, 153
Proposed Road	Nil

Table 497: Salem LPA - Salem Corp. Ward - B, Block - 20 - Schedule

Ward - B, Block - 20	
Land Use	Survey Numbers
Residential	10, 11, 12, 13, 14, 15, 16, 17, 18, 19, 20, 21, 22, 23, 24, 25, 26, 27, 28, 29, 30, 31, 32, 33, 34, 35, 37, 38, 39, 40, 41, 42, 43, 45, 46, 47, 48, 49, 50, 51, 52, 53, 54, 56, 57, 58, 59, 60, 61, 62, 65, 66, 67, 68, 70, 71, 72, 74, 75, 76, 77, 78, 79, 80, 81, 82, 87, 88, 90, 91, 92, 93, 94, 95, 96, 98
Commercial	2, 3, 4, 5, 6, 7, 8, 9, 63, 64, 83, 86, 97
Industrial	Nil
Institutional	Nil
Open Space and Recreational	Nil
Agricultural Use	Nil
Forest and Hill	Nil
Water bodies	Nil
Transportation	1, 36, 44, 55, 69, 73, 84, 85, 89
Proposed Road	Nil

Table 498: Salem LPA - Salem Corp. Ward - B, Block - 21 - Schedule

Ward - B, Block - 21	
Land Use	Survey Numbers
Residential	13, 14, 15, 16, 17, 22, 24, 25, 26, 28, 29, 31, 32, 33, 34, 35, 36, 37, 38, 39, 40, 41, 42, 46, 48, 49, 50, 51 Part, 52, 54, 56, 57, 60, 61, 62, 64, 66, 67, 68, 69, 70, 72, 73, 74, 75, 76, 77, 78, 79, 80, 81, 82, 83, 84, 85, 86, 87, 88, 89, 90, 91, 92, 93, 98, 99, 100, 101, 102, 103, 104
Commercial	18, 19, 20, 23, 30, 43, 44, 45, 51 Part, 53, 59, 63, 65, 94, 96, 97, 105
Industrial	Nil
Institutional	2, 3, 4, 5, 7, 8, 9, 10
Open Space and Recreational	Nil
Agricultural Use	6, 11
Forest and Hill	Nil
Water bodies	Nil
Transportation	1, 12, 21, 27, 47, 51 Part, 55, 58, 71, 95, 106
Proposed Road	Nil

Table 499: Salem LPA - Salem Corp. Ward - B, Block - 22 - Schedule

Ward - B, Block - 22	
Land Use	Survey Numbers
Residential	2, 3, 4, 5, 6, 7, 10, 11, 12, 17, 18, 19, 20, 21, 22, 39 Part, 40, 41 Part, 42, 43, 44, 45, 46, 47, 48, 49, 50 Part, 51, 52, 56, 57, 58, 59, 60
Commercial	8, 9, 13, 14, 15, 24, 25, 26, 27, 28, 29, 30, 32, 34, 35, 36, 37, 38, 39 Part, 53, 54, 55, 62
Industrial	Nil
Institutional	61
Open Space and Recreational	Nil
Agricultural Use	Nil
Forest and Hill	Nil
Water bodies	Nil
Transportation	1, 16, 23, 31, 33, 41 Part, 50 Part, 63
Proposed Road	Nil

Table 500: Salem LPA - Salem Corp. Ward - B, Block - 23 - Schedule

Ward - B, Block - 23	
Land Use	Survey Numbers
Residential	1, 2, 4, 5, 6, 7, 8, 9, 10, 11, 12, 13, 14, 15, 16, 21, 24, 25, 26, 27, 28, 29, 30, 31, 34, 35, 36, 37, 38, 39, 40, 41, 42, 43, 44, 45, 47, 48, 49, 50, 51, 52, 54, 55, 56, 57, 58, 59, 60, 61, 62, 63, 64, 66, 67, 68, 69, 70, 71, 72, 77, 78, 80, 81, 83
Commercial	17, 18, 19, 20, 22, 23, 73, 74, 75, 84, 85, 86, 88, 89
Industrial	Nil
Institutional	33, 82
Open Space and Recreational	Nil
Agricultural Use	Nil
Forest and Hill	Nil
Water bodies	Nil
Transportation	3, 32, 46, 53, 65, 76, 79, 87
Proposed Road	Nil

Table 501: Salem LPA - Salem Corp. Ward - B, Block - 24 - Schedule

Ward - B, Block - 24	
Land Use	Survey Numbers
Residential	2, 3, 4, 5, 6, 7, 8, 9, 10, 11, 12, 13, 14, 15, 17, 18, 19, 20, 21, 22, 23, 24, 25, 26, 27, 28, 29, 30, 31, 32, 33, 34, 36, 37, 38, 39, 40, 41, 42, 43, 44, 45, 46, 47, 48, 49, 50, 51, 52, 53, 54, 55, 56, 57, 58, 59, 64, 67, 69, 70, 71, 73, 74, 75, 76, 77, 78, 79, 80, 81, 82, 83, 84, 85, 86, 87, 88, 89, 90, 91, 93, 94, 95, 96, 97, 99, 100, 101, 105, 106, 107, 108, 109, 110, 112, 114, 115, 116, 117, 118, 119, 120, 121, 122, 123, 125, 127, 128, 129, 130, 131, 132, 133, 134, 135, 136, 137, 138, 139, 140, 141, 142, 143, 146, 147, 148, 149, 150, 151, 152, 153, 154, 155, 156, 157, 158, 159, 160, 161, 162, 163, 164, 165, 166, 167, 168, 169, 172, 173, 174, 175, 178, 179, 180, 181, 185, 186, 187, 188, 189, 190, 191, 192, 193, 194, 195, 196, 197, 198, 199, 200, 201, 202, 203
Commercial	102, 103, 104
Industrial	Nil
Institutional	61, 62, 63, 65, 66, 145, 177, 182, 183, 184
Open Space and Recreational	Nil
Agricultural Use	Nil
Forest and Hill	Nil
Water bodies	Nil
Transportation	1, 16, 35, 60, 68, 72, 92, 98, 111, 113, 124, 126, 144, 170, 171, 176
Proposed Road	Nil

Table 502: Salem LPA - Salem Corp. Ward - B, Block - 25 - Schedule

Ward - B, Block - 25	
Land Use	Survey Numbers
Residential	6, 9, 10, 11, 12, 14, 16, 17, 18, 19, 21, 22, 23, 24, 25, 26, 27, 28, 29, 30, 31, 32, 33, 34, 35, 36, 37, 38, 39, 40, 41, 42, 43, 44, 45, 46, 47, 48, 51, 52, 54, 55, 56, 57, 59, 60, 61, 63, 64, 65, 66, 67, 68, 69, 70, 71, 72, 74, 75, 76, 78, 79, 80, 81, 82, 84, 85, 86, 87, 88, 89, 90, 92, 93, 94
Commercial	4, 5, 7, 62
Industrial	Nil
Institutional	20
Open Space and Recreational	Nil
Agricultural Use	3, 13
Forest and Hill	Nil
Water bodies	Nil

Transportation	1, 2, 8, 15, 49, 50, 53, 58, 73, 77, 83, 91, 95, 96
Proposed Road	Nil

Table 503: Salem LPA - Salem Corp. Ward - B, Block - 26 - Schedule

Ward - B, Block - 26	
Land Use	Survey Numbers
Residential	2, 3, 4, 5, 6, 7, 8, 9, 10, 11, 12, 13, 15, 16, 17, 18, 19, 20, 21, 22, 23, 24, 25, 26, 27 Part, 51, 52, 53, 54, 55, 56, 58, 59, 60, 61
Commercial	27 Part, 28, 30, 31, 32, 33, 34, 35, 36, 37, 38, 39, 40, 41, 42, 43, 44, 45, 46, 47 Part
Industrial	Nil
Institutional	Nil
Open Space and Recreational	Nil
Agricultural Use	Nil
Forest and Hill	Nil
Water bodies	Nil
Transportation	1, 14, 27 Part, 29, 47 Part, 48, 49, 50, 57
Proposed Road	Nil

Table 504: Salem LPA - Salem Corp. Ward - B, Block - 27 - Schedule

Ward - B, Block - 27	
Land Use	Survey Numbers
Residential	2, 3, 5, 7, 8, 10, 11, 12, 13, 14, 15, 16, 17, 19, 20, 21, 22, 23, 24, 25, 26, 27, 28, 29, 30, 31, 32, 33, 34, 35, 36, 37, 38, 39, 42, 43, 44, 45, 46, 48, 49, 50, 52, 53, 54, 55 Part, 56
Commercial	18, 51, 55 Part
Industrial	Nil
Institutional	Nil
Open Space and Recreational	Nil
Agricultural Use	Nil
Forest and Hill	Nil
Water bodies	Nil
Transportation	1, 4, 6, 9, 40, 41, 47, 55 Part
Proposed Road	Nil

Table 505: Salem LPA - Salem Corp. Ward - C, Block - 1 - Schedule

Ward - C, Block - 1	
Land Use	Survey Numbers
Residential	Nil
Commercial	Nil
Industrial	Nil
Institutional	Nil
Open Space and Recreational	Nil
Agricultural Use	Nil
Forest and Hill	1 Part
Water bodies	Nil
Transportation	1 Part
Proposed Road	Nil

Table 506: Salem LPA - Salem Corp. Ward - C, Block - 2 - Schedule

Ward - C, Block - 2	
Land Use	Survey Numbers
Residential	1/7 Part, 4/4 Part, 6/1 Part, 6/2 Part, 6/4 Part, 10/3, 14/1 Part, 14/2 Part, 17/3 Part, 18 Part, 19/3 Part, 25/2 Part
Commercial	10/9, 15/1 Part, 15/2 Part
Industrial	18 Part
Institutional	8/3
Open Space and Recreational	Nil
Agricultural Use	1/1, 1/2, 1/3, 1/4, 1/5, 1/6, 1/7 Part, 1/8, 2/1, 2/2, 2/3, 2/4, 2/5, 3/1 Part, 3/2 Part, 3/3 Part, 3/4, 3/6, 4/1 Part, 4/2, 4/4 Part, 6/1 Part, 6/2 Part, 6/3, 6/4 Part, 8/1, 8/2, 9, 10/1, 10/2 Part, 10/6, 10/7, 11/1, 12, 13, 14/1 Part, 14/2 Part, 15/2 Part, 16/1, 16/2 Part, 16/3, 16/4, 17/1, 17/2, 17/3 Part, 18 Part, 19/1, 19/2, 19/3 Part, 20/1, 20/2 Part, 22/1, 22/2 Part, 25/1, 25/2 Part
Forest and Hill	Nil
Water bodies	5, 7, 21, 23, 24
Transportation	3/1 Part, 3/2 Part, 3/3 Part, 3/5, 4/1 Part, 4/3, 10/2 Part, 10/4, 10/5, 10/8, 11/2, 15/1 Part, 15/2 Part, 16/2 Part, 17/3 Part, 18 Part, 20/2 Part, 22/2 Part, 25/2 Part
Proposed Road	Nil

Table 507: Salem LPA - Salem Corp. Ward - C, Block - 3 - Schedule

Ward - C, Block - 3	
Land Use	Survey Numbers
Residential	1/10 Part, 1/11 Part, 1/12, 1/13 Part, 2/1, 2/2 Part
Commercial	1/4, 1/5, 1/6
Industrial	Nil
Institutional	1/9, 1/10 Part
Open Space and Recreational	Nil
Agricultural Use	1/7, 1/11 Part, 1/13 Part
Forest and Hill	1/8 Part
Water bodies	Nil
Transportation	1/1, 1/2, 1/3, 1/8 Part, 1/10 Part, 1/11 Part, 1/13 Part, 2/2 Part, 2/3
Proposed Road	Nil

Table 508: Salem LPA - Salem Corp. Ward - C, Block - 4 - Schedule

Ward - C, Block - 4	
Land Use	Survey Numbers
Residential	1/1 Part, 1/5, 1/6, 1/7 Part, 1/9 Part, 2/1 Part, 2/2 Part, 2/3 Part, 4/1, 4/3 Part, 5 Part, 8/7, 10/1 Part, 10/2 Part, 10/4, 11/2 Part, 11/3, 11/4, 11/5, 11/10 Part, 12/1, 12/2, 12/3, 12/5, 12/6, 12/7, 12/8, 13/1 Part, 13/2, 13/3 Part, 13/4 Part, 14/2, 14/3, 14/4, 14/5, 14/6, 14/7, 14/8, 16/1, 16/2 Part, 16/4 Part, 16/5, 16/7, 17/2 Part, 17/3 Part, 17/5, 17/7 Part, 17/8, 17/9, 17/10, 17/11 Part, 17/12 Part, 17/13 Part, 17/14, 17/15, 18/1, 18/2 Part, 18/4, 18/10, 18/11, 18/12 Part, 18/15, 18/16, 18/17, 18/18, 18/19, 18/20, 18/21, 18/22, 18/23, 18/24, 18/25, 18/26, 18/27, 18/28 Part, 18/29, 18/30, 18/31, 18/32, 18/33, 18/34, 19/2, 19/3 Part, 19/4 Part, 19/7, 19/8, 19/9, 19/10, 19/13, 20/1 Part, 22/3 Part, 23/1, 23/2, 23/4, 23/5, 23/6, 23/7, 23/8, 23/9, 23/10, 23/11, 23/12, 23/14, 23/15, 23/16, 23/17, 26/2 Part, 26/3 Part, 26/5, 26/6, 26/7, 26/8, 26/9, 26/10 Part, 26/11, 26/12, 26/13, 26/14, 26/18 Part, 26/19 Part, 26/20, 27/1, 27/2, 27/6 Part, 28/4, 28/7 Part, 28/8, 28/9 Part, 28/10, 28/11 Part, 28/12 Part, 28/13 Part, 28/14 Part, 28/15 Part, 28/16 Part
Commercial	10/2 Part, 11/10 Part, 12/4 Part, 12/9, 12/10, 19/3 Part, 26/3 Part
Industrial	Nil
Institutional	5 Part, 7/1 Part, 7/3 Part, 10/1 Part, 18/3
Open Space and Recreational	13/3 Part, 13/4 Part, 28/5 Part, 28/7 Part

Agricultural Use	1/1 Part, 1/2, 1/3, 1/4, 1/8 Part, 1/9 Part, 2/1 Part, 4/2, 4/3 Part, 6/4, 8/1, 8/2, 8/3, 8/4, 8/6, 8/8, 9/1, 10/2 Part, 10/3 Part, 11/2 Part, 12/4 Part, 13/1 Part, 13/3 Part, 13/4 Part, 13/5, 14/1, 16/2 Part, 16/3 Part, 16/4 Part, 16/6, 17/1, 17/2 Part, 17/3 Part, 17/4, 17/6, 17/7 Part, 18/2 Part, 18/5, 18/6, 18/7, 18/8, 18/12 Part, 18/13, 18/14, 18/28 Part, 19/4 Part, 19/5, 19/6, 20/1 Part, 20/2 Part, 20/3, 20/6, 22/2, 22/3 Part, 23/19, 25/1, 25/2, 25/3, 25/4, 25/5, 26/2 Part, 26/10 Part, 26/17, 26/18 Part, 26/19 Part, 26/21 Part, 27/3, 27/4, 27/6 Part, 28/1 Part, 28/2, 28/3, 28/6, 28/7 Part, 28/11 Part, 28/12 Part, 28/14 Part
Forest and Hill	Nil
Water bodies	3, 7/2, 8/5, 10/5, 11/1, 15, 19/12, 19/14, 19/15, 19/16, 19/17, 20/4, 21, 23/3, 23/13, 23/18, 24, 26/4, 26/15, 27/5, 28/18
Transportation	1/1 Part, 1/7 Part, 1/8 Part, 1/9 Part, 2/2 Part, 2/3 Part, 5 Part, 6/1, 6/2, 6/3, 7/1 Part, 7/3 Part, 7/4, 8/9, 9/2, 10/1 Part, 10/3 Part, 11/2 Part, 11/6, 11/7, 11/8, 11/9, 11/11, 11/12, 13/1 Part, 13/3 Part, 16/2 Part, 16/3 Part, 16/4 Part, 17/2 Part, 17/3 Part, 17/7 Part, 17/11 Part, 17/12 Part, 17/13 Part, 18/9, 19/1, 19/11, 20/2 Part, 20/5, 22/1, 26/1, 26/2 Part, 26/3 Part, 26/16, 26/18 Part, 26/19 Part, 26/21 Part, 27/6 Part, 27/7, 28/1 Part, 28/5 Part, 28/7 Part, 28/9 Part, 28/11 Part, 28/12 Part, 28/13 Part, 28/14 Part, 28/15 Part, 28/16 Part, 28/17
Proposed Road	Nil

Table 509: Salem LPA - Salem Corp. Ward - C, Block - 5 - Schedule

Ward - C, Block - 5	
Land Use	Survey Numbers
Residential	2/1, 3/1 Part, 3/2, 3/3, 3/4, 3/5 Part, 3/14 Part, 3/15 Part, 4/1, 4/5, 5/1, 5/6 Part, 5/10, 5/12, 5/13, 5/14, 5/16 Part, 5/17 Part, 5/18 Part, 5/19 Part, 5/20 Part, 6/2 Part, 6/3, 6/4 Part, 7/1, 7/2 Part, 7/3, 7/4 Part, 7/6 Part, 8/5, 8/7, 8/8 Part
Commercial	7/6 Part, 8/2
Industrial	Nil
Institutional	6/2 Part
Open Space and Recreational	Nil
Agricultural Use	2/2, 2/3, 3/6 Part, 3/7 Part, 3/8, 3/9 Part, 3/10 Part, 3/11 Part, 3/12 Part, 3/13 Part, 3/14 Part, 3/16 Part, 3/17 Part, 3/18, 3/19, 3/20, 3/21 Part, 3/22, 3/23 Part, 3/24 Part, 4/2, 4/3, 4/7, 5/3, 5/4, 5/5, 5/6 Part, 5/7, 5/8, 5/9, 5/11, 5/16 Part, 5/17 Part, 6/2 Part, 6/4 Part, 7/4 Part, 7/5, 7/6 Part, 8/3, 8/8 Part, 8/9 Part, 8/10
Forest and Hill	Nil

Water bodies	1, 4/4, 4/6, 5/15
Transportation	3/1 Part, 3/5 Part, 3/6 Part, 3/7 Part, 3/9 Part, 3/10 Part, 3/11 Part, 3/12 Part, 3/13 Part, 3/14 Part, 3/15 Part, 3/16 Part, 3/17 Part, 3/21 Part, 3/23 Part, 3/24 Part, 3/25, 3/26, 5/2, 5/16 Part, 5/17 Part, 5/18 Part, 5/19 Part, 5/20 Part, 6/1, 6/2 Part, 6/4 Part, 7/2 Part, 7/4 Part, 7/6 Part, 7/7, 8/1, 8/4, 8/6, 8/8 Part, 8/9 Part
Proposed Road	Nil

Table 510: Salem LPA - Salem Corp. Ward - C, Block - 6 - Schedule

Ward - C, Block - 6	
Land Use	Survey Numbers
Residential	2, 3, 4, 6 Part, 7, 8, 9, 10, 11, 12, 13, 14, 15, 17, 19, 20, 21, 23, 24, 25, 26, 27, 28, 29, 31, 32, 33, 34, 35, 36, 38, 39, 40, 43, 44, 45, 46, 47, 48, 49, 50, 51, 52, 53, 55, 56, 57, 58, 59, 60, 61 Part, 65, 66, 71, 72, 73, 74, 75, 76, 77, 80, 92, 96, 97, 98, 99, 100, 102, 103, 104, 105, 106, 107/1, 110, 111, 112, 113, 114, 116, 117, 127, 128, 129/1, 129/2, 130, 132, 133, 134, 135 Part, 142, 145, 150, 159, 160, 161, 166, 169, 170, 172, 173, 174, 175, 182, 190, 191, 194, 196, 200, 203, 204, 205, 206, 207, 209, 210 Part, 211 Part, 216, 218, 219, 220, 221/1 Part, 221/2, 221/3, 221/4, 223, 224, 226 Part, 235, 236, 237, 238, 239 Part, 240 Part, 241, 242, 243 Part, 244, 248, 249, 251 Part, 254, 256 Part, 257, 258, 259, 263 Part, 266, 267, 269, 270, 271, 272, 273, 274, 275, 276, 277, 278, 281, 283, 284, 285
Commercial	255 Part, 268
Industrial	Nil
Institutional	30, 185
Open Space and Recreational	Nil
Agricultural Use	1, 16, 41, 54, 61 Part, 62, 63, 64, 67, 68, 69, 70, 81, 82, 83, 84, 85, 86, 87, 88, 89, 90, 91, 93, 94, 95, 101, 118, 119, 120, 121, 122, 124 Part, 126, 135 Part, 136 Part, 137, 139, 140, 141, 143, 144/1, 144/2, 144/3, 146, 147, 148, 151, 152, 153, 154, 156, 157, 158, 162, 163, 164, 165, 167, 168 Part, 177, 178, 179, 180, 183, 184, 186, 187, 188, 189, 192, 193, 195, 197, 198, 199, 208, 210 Part, 211 Part, 212, 214, 221/1 Part, 222, 226 Part, 227, 228/1, 228/2, 230, 231, 232, 233, 234, 245, 246 Part, 247, 250, 251 Part, 252, 253, 255 Part, 260, 261, 264, 265, 280, 282
Forest and Hill	Nil
Water bodies	Nil
Transportation	5, 6 Part, 18, 22, 37, 42, 78, 79, 107/2, 108, 109, 115, 123, 124 Part, 125, 131, 135 Part, 136 Part, 138, 149, 155, 168 Part, 171, 176, 181, 201, 202,

	213, 215, 217, 225, 226 Part, 229, 239 Part, 240 Part, 243 Part, 246 Part, 256 Part, 262, 263 Part, 279
Proposed Road	Nil

Table 511: Salem LPA - Salem Corp. Ward - C, Block - 7 - Schedule

Ward - C, Block - 7	
Land Use	Survey Numbers
Residential	1, 2, 3, 4, 5, 8, 9, 11, 12, 13, 14, 16, 20, 21, 22, 23, 25, 26, 28, 32, 33, 34, 35, 36, 38, 41, 44, 45, 46, 47, 48, 49, 50, 51, 52, 53, 55, 57, 60, 61, 62, 63, 64, 65, 66, 67, 70, 71, 72, 73, 76, 77, 82, 83, 85, 86, 87, 88, 90, 92, 93
Commercial	Nil
Industrial	Nil
Institutional	Nil
Open Space and Recreational	Nil
Agricultural Use	6, 10, 15, 17, 19, 24, 27, 30, 31, 39, 40, 54, 56, 59, 68, 74, 75, 78, 79, 81, 84, 91, 94
Forest and Hill	Nil
Water bodies	Nil
Transportation	7, 18, 29, 37, 42, 43, 58, 69, 80, 89
Proposed Road	Nil

Table 512: Salem LPA - Salem Corp. Ward - C, Block - 8 - Schedule

Ward - C, Block - 8	
Land Use	Survey Numbers
Residential	4/1, 4/2, 5, 6/1, 6/2, 6/3, 7/1, 7/2, 8, 9, 10/1, 10/2, 11, 12, 14, 15, 16, 17, 21/1, 21/2, 22, 28, 29, 30, 31, 41, 42, 43, 44, 45, 46, 47, 49, 55, 56
Commercial	Nil
Industrial	Nil
Institutional	Nil
Open Space and Recreational	Nil
Agricultural Use	2, 3, 18, 19, 20, 24, 25, 26, 27, 32/2, 33, 34, 35, 37, 38, 39, 40, 48, 50, 51, 52, 53, 54/1, 54/2, 57/1, 57/2, 58, 60, 61, 62, 63, 64
Forest and Hill	Nil
Water bodies	Nil
Transportation	1, 13, 23, 32/1, 36, 59, 65, 66, 67, 68, 69
Proposed Road	Nil

Table 513: Salem LPA - Salem Corp. Ward - C, Block - 9 - Schedule

Ward - C, Block - 9	
Land Use	Survey Numbers
Residential	1 Part, 2 Part, 3, 4, 6, 7, 8, 9, 11, 12, 13, 14, 15, 17, 18, 19, 20, 21, 22, 24, 25, 26, 27, 28, 31, 32, 33, 34, 35, 38, 39, 40, 41, 42, 43, 44, 45, 46, 47, 48, 49, 50, 51, 52, 53, 54, 55
Commercial	37
Industrial	Nil
Institutional	Nil
Open Space and Recreational	Nil
Agricultural Use	1 Part, 2 Part, 5, 23, 29, 30, 36
Forest and Hill	Nil
Water bodies	Nil
Transportation	1 Part, 10, 16, 56, 57, 58, 59, 60
Proposed Road	Nil

Table 514: Salem LPA - Salem Corp. Ward - C, Block - 10 - Schedule

Ward - C, Block - 10	
Land Use	Survey Numbers
Residential	1, 2, 3, 4, 5, 6, 7, 8, 9, 10, 11, 12, 13, 14, 15, 18, 19, 20, 21, 22, 23, 24, 25, 26, 27, 28, 29, 30, 31, 33, 34, 35, 48, 49, 50, 52, 53, 54, 55, 56, 57, 58, 60, 62, 63, 64, 65, 67, 68, 69, 70, 71, 72, 74, 75, 76, 77, 79, 80, 81, 85, 86, 88, 90, 91, 92, 93, 94, 95, 96, 97, 98, 99, 100, 101, 102, 103, 104, 105, 106, 108, 109, 110, 111, 112, 113 Part, 114 Part, 116
Commercial	Nil
Industrial	Nil
Institutional	Nil
Open Space and Recreational	Nil
Agricultural Use	36, 37, 38, 39, 40, 41, 42, 43, 44, 45, 46, 47, 59, 61, 73, 78, 82, 83, 84, 113 Part, 114 Part
Forest and Hill	Nil
Water bodies	Nil
Transportation	16, 17, 32, 51, 66, 87, 89, 107, 114 Part, 115
Proposed Road	Nil

Table 515: Salem LPA - Salem Corp. Ward - C, Block - 11 - Schedule

Ward - C, Block - 11	
Land Use	Survey Numbers
Residential	1, 2, 3, 4, 5, 6, 7, 8, 9, 12, 13, 14, 15, 16, 17, 18, 19, 20, 21, 22, 24, 27, 29, 31, 32, 33, 34, 35, 36, 37, 38, 40, 41, 42, 43, 44, 45, 46, 47, 48, 49, 50, 54, 55, 56, 57, 58, 59, 60, 61, 62, 63, 64, 65, 66, 68, 69, 70, 71, 72, 75, 76
Commercial	Nil
Industrial	Nil
Institutional	Nil
Open Space and Recreational	Nil
Agricultural Use	23, 25, 28, 30, 51, 73
Forest and Hill	Nil
Water bodies	Nil
Transportation	10, 11, 26, 39, 52, 53, 67, 74, 77, 78
Proposed Road	Nil

Table 516: Salem LPA - Salem Corp. Ward - C, Block - 12 - Schedule

Ward - C, Block - 12	
Land Use	Survey Numbers
Residential	1, 4, 5, 6, 7, 8, 9, 10, 11, 12, 13, 14, 15, 17, 20, 21, 23, 26 Part, 28, 29, 30, 31, 32, 33, 34, 35, 36, 37, 38, 39, 40, 44, 45, 46, 47, 49, 50, 51, 52, 53, 54, 56, 58
Commercial	Nil
Industrial	Nil
Institutional	Nil
Open Space and Recreational	Nil
Agricultural Use	2, 3, 16, 18, 19, 22, 25, 26 Part, 27, 43, 55, 57
Forest and Hill	Nil
Water bodies	Nil
Transportation	24, 26 Part, 41, 42, 48, 59, 60
Proposed Road	Nil

Table 517: Salem LPA - Salem Corp. Ward - C, Block - 13 - Schedule

Ward - C, Block - 13	
Land Use	Survey Numbers
Residential	5, 12, 13, 15, 18, 19, 22, 23, 24, 25, 26, 27, 28, 30, 31, 32, 34, 35, 36, 38, 40, 41, 42, 46, 47, 48, 49, 50, 51, 52, 53, 54, 55, 58, 59, 60, 61, 63, 64, 66, 67, 68, 69, 70, 71, 72, 73, 74, 75, 76, 77, 78
Commercial	Nil
Industrial	Nil
Institutional	Nil
Open Space and Recreational	Nil
Agricultural Use	2, 3, 4, 6, 7, 8, 9, 11, 14, 16, 17, 20, 21, 29, 37, 43, 44, 45, 56, 62
Forest and Hill	Nil
Water bodies	Nil
Transportation	1, 10, 33, 39, 57, 65, 79
Proposed Road	Nil

Table 518: Salem LPA - Salem Corp. Ward - C, Block - 14 - Schedule

Ward - C, Block - 14	
Land Use	Survey Numbers
Residential	4, 5, 6, 11, 12, 13, 16, 17, 18, 20, 21, 22, 24, 25, 26, 27, 31, 34, 36, 37, 38, 40, 41, 42, 43, 44, 46, 47, 48, 49, 50, 51, 52, 54, 55, 56, 57, 58, 60
Commercial	Nil
Industrial	Nil
Institutional	Nil
Open Space and Recreational	Nil
Agricultural Use	7, 8, 9, 14, 15, 23, 28, 29, 30, 32, 33, 39, 53
Forest and Hill	Nil
Water bodies	Nil
Transportation	1, 2, 3, 10, 19, 35, 45, 59
Proposed Road	Nil

Table 519: Salem LPA - Salem Corp. Ward - C, Block - 15 - Schedule

Ward - C, Block - 15	
Land Use	Survey Numbers
Residential	6, 7, 8, 9, 10, 11, 12, 13, 14, 15, 17, 18, 19, 20, 21, 24, 29, 30, 31, 32, 33, 34, 36, 37, 38, 40, 41, 42, 43, 44, 45, 46, 47, 48, 49, 50, 51, 54, 55, 58, 59, 60, 61, 62, 63/2, 65, 66, 67, 68, 69, 70, 71
Commercial	Nil
Industrial	Nil
Institutional	Nil
Open Space and Recreational	Nil
Agricultural Use	4, 5, 16, 22, 23, 27, 28, 35, 63/1, 64
Forest and Hill	Nil
Water bodies	Nil
Transportation	1, 2, 3, 25, 26, 39, 52, 53, 56, 57
Proposed Road	Nil

Table 520: Salem LPA - Salem Corp. Ward - C, Block - 16 - Schedule

Ward - C, Block - 16	
Land Use	Survey Numbers
Residential	1, 2, 4, 5, 6, 7, 8, 9, 11, 12, 13, 14, 15, 16, 17, 18/1, 18/2, 18/3, 18/4, 19, 20, 22, 23, 24, 26, 27, 28, 29, 30, 31, 32, 33, 34, 35, 39, 40/1, 40/2, 41, 42, 43, 45, 46, 47, 48, 49 Part, 50, 51, 52, 55 Part, 57, 58, 59, 60, 61, 62, 63, 64, 65, 66, 67, 68, 69/1, 69/2, 71, 72, 73, 74, 75, 76, 77, 78, 79, 80, 81, 82, 83, 84 Part, 85, 86, 87, 89, 90, 91, 92, 93, 95, 96, 100, 101, 104 Part, 105, 106, 107
Commercial	104 Part
Industrial	Nil
Institutional	Nil
Open Space and Recreational	Nil
Agricultural Use	3, 10, 21, 38, 49 Part, 55 Part, 84 Part, 94, 97, 98, 103
Forest and Hill	Nil
Water bodies	Nil
Transportation	25, 36, 37, 44, 53, 54, 56, 70, 88, 99, 102, 108
Proposed Road	Nil

Table 521: Salem LPA - Salem Corp. Ward - C, Block - 17 - Schedule

Ward - C, Block - 17	
Land Use	Survey Numbers
Residential	2, 3, 4, 5, 6, 7, 8, 9, 10, 11, 12, 13, 14, 15, 16, 17, 19, 20, 21, 25, 26, 27, 28, 29, 30, 31, 32, 33, 34, 35, 36, 37, 38, 40, 41, 42, 43, 44, 45, 46, 47, 48
Commercial	Nil
Industrial	Nil
Institutional	Nil
Open Space and Recreational	Nil
Agricultural Use	22, 23, 39
Forest and Hill	Nil
Water bodies	Nil
Transportation	1, 18, 24, 49
Proposed Road	Nil

Table 522: Salem LPA - Salem Corp. Ward - C, Block - 18 - Schedule

Ward - C, Block - 18	
Land Use	Survey Numbers
Residential	1, 2, 3, 4, 5, 7, 8, 9, 12, 13, 14, 15, 16, 17, 19, 22, 23, 24, 25, 26, 27, 28, 29, 30, 31, 32, 33, 34, 36, 37, 38, 39, 41, 42, 43, 44, 45, 46, 47, 48, 49, 50, 52, 53, 54, 56, 57, 58, 59, 62, 63, 64, 65, 66, 68, 69, 70, 71, 72, 73, 74, 76, 78, 79, 80, 81, 82, 83, 84, 85, 86, 87, 88, 89, 90, 91, 92, 93, 94
Commercial	Nil
Industrial	Nil
Institutional	61
Open Space and Recreational	Nil
Agricultural Use	6, 10, 35, 77
Forest and Hill	Nil
Water bodies	Nil
Transportation	11, 18, 20, 21, 40, 51, 55, 60, 67, 75, 95
Proposed Road	Nil

Table 523: Salem LPA - Salem Corp. Ward - C, Block - 19 - Schedule

Ward - C, Block - 19	
Land Use	Survey Numbers
Residential	3, 4, 5, 6, 7, 8, 9, 10, 11, 12, 13 Part, 15, 16, 21, 22, 23, 24, 25, 26, 28, 29, 30, 31, 32, 33, 34, 35, 36, 38, 39, 40, 41, 42, 43, 44, 46, 47, 48, 49, 50, 51, 52 Part, 53, 54, 55, 56, 57, 58, 59, 60, 61, 62, 63, 66, 67, 68, 71, 72, 73, 75, 76, 77, 78, 79, 80, 81, 82, 84, 85, 86, 87, 90, 91, 92, 93, 94, 95
Commercial	13 Part, 89, 96
Industrial	Nil
Institutional	Nil
Open Space and Recreational	Nil
Agricultural Use	13 Part, 14, 17, 18, 19, 27, 52 Part, 64, 65, 69, 74, 88, 97, 98, 99, 100
Forest and Hill	Nil
Water bodies	Nil
Transportation	1, 2, 20, 37, 45, 52 Part, 70, 83, 101, 102, 103
Proposed Road	Nil

Table 524: Salem LPA - Salem Corp. Ward - C, Block - 20 - Schedule

Ward - C, Block - 20	
Land Use	Survey Numbers
Residential	1, 2, 3, 4, 5, 6, 7, 10, 15, 17, 18, 19, 20, 21, 22, 23, 25, 26, 30, 31, 33, 36, 37, 42, 43, 44, 45, 47, 48, 49, 50, 51, 54, 55, 56, 57, 61, 62, 65, 66, 67, 68, 69, 70, 73, 74, 75, 76, 77, 79, 80, 81, 83, 84
Commercial	8, 9, 29
Industrial	Nil
Institutional	32, 58
Open Space and Recreational	Nil
Agricultural Use	11, 12, 13, 14, 16, 24, 28, 34, 35, 40, 41, 52, 53, 60, 82, 85, 86
Forest and Hill	Nil
Water bodies	Nil
Transportation	27, 38, 39, 46, 59, 63, 64, 71, 72, 78, 87, 88
Proposed Road	Nil

Table 525: Salem LPA - Salem Corp. Ward - C, Block - 21 - Schedule

Ward - C, Block - 21	
Land Use	Survey Numbers
Residential	1, 2, 3, 4, 5, 7, 8, 9, 10, 12, 14 Part, 15, 16 Part, 17, 18, 19, 21, 24, 25, 28, 29, 30, 31, 32, 33, 35, 36, 37, 38, 39, 40, 41, 42, 44, 45, 46, 48, 49, 50, 51, 54, 55, 56, 57
Commercial	Nil
Industrial	Nil
Institutional	14 Part, 16 Part
Open Space and Recreational	Nil
Agricultural Use	11, 20, 22, 23, 43, 47
Forest and Hill	Nil
Water bodies	Nil
Transportation	6, 13, 26, 27, 34, 52, 53, 58
Proposed Road	Nil

Table 526: Salem LPA - Salem Corp. Ward - C, Block - 22 - Schedule

Ward - C, Block - 22	
Land Use	Survey Numbers
Residential	2, 3, 4, 5, 6, 8, 11, 12, 13, 14, 15, 16, 17, 20, 21, 24, 25, 26, 27, 28, 29, 30, 31, 32, 33, 34, 35, 36, 37, 38, 39, 42, 43, 44, 46, 48, 49, 50, 51, 52, 53, 54, 56, 57, 58, 59, 60, 61, 62, 63, 64, 65, 66, 67, 68, 70, 72, 73, 78, 80, 81, 82, 83, 84, 85, 86/1, 86/3, 86/4, 87, 88, 89, 90, 91, 92, 94, 95, 96, 97, 98, 100, 101, 102, 103, 104, 105, 106, 107, 108, 109, 110, 111, 112, 113, 114, 115, 116
Commercial	45, 47, 74, 117, 118, 119
Industrial	Nil
Institutional	Nil
Open Space and Recreational	Nil
Agricultural Use	7, 9, 10, 19, 40, 69, 77/1, 77/2
Forest and Hill	Nil
Water bodies	Nil
Transportation	1, 18, 22, 23, 41, 55, 71, 75, 76, 79, 86/2, 93, 99, 120
Proposed Road	Nil

Table 527: Salem LPA - Salem Corp. Ward - C, Block - 23 - Schedule

Ward - C, Block - 23	
Land Use	Survey Numbers
Residential	1, 2, 3, 4, 5, 6, 7, 8, 9, 10, 11, 12, 13, 14 Part, 16, 20, 21, 22, 23, 24, 25, 26, 27, 28, 29, 30, 32, 33, 34, 35, 36, 37, 38, 41, 42, 43, 44, 45, 46, 47, 48, 49, 50, 58, 59, 60, 61, 62, 63, 64, 65, 66, 67, 68, 69, 70, 71, 72, 73, 74, 75, 76, 77, 78, 79, 80, 81, 82, 84, 85, 86, 87, 88, 89, 90, 91, 92
Commercial	56, 57
Industrial	Nil
Institutional	31
Open Space and Recreational	Nil
Agricultural Use	15, 18, 19, 39, 40, 83
Forest and Hill	Nil
Water bodies	Nil
Transportation	14 Part, 17, 51, 52, 53, 54, 55, 93, 94
Proposed Road	Nil

Table 528: Salem LPA - Salem Corp. Ward - C, Block - 24 - Schedule

Ward - C, Block - 24	
Land Use	Survey Numbers
Residential	1, 2, 3, 4, 5, 6, 7, 8, 9, 11, 13, 14, 15, 16, 17, 19, 20, 21, 22, 23, 26, 27, 28, 29, 31, 32, 33, 35, 36, 37, 38, 40, 41, 42, 44, 45, 49, 50, 51, 52, 53, 55, 56, 57, 58, 60, 61, 62, 64, 65, 66, 67, 68, 69, 70, 71, 74, 75, 76, 77, 80, 81, 83, 97 Part, 98, 99, 100, 101, 109, 110, 111, 112, 113, 114, 115, 116, 117, 118
Commercial	88, 89, 119
Industrial	Nil
Institutional	18
Open Space and Recreational	Nil
Agricultural Use	10, 12, 24, 30, 34, 39, 46, 54, 59, 63, 78, 79, 90, 91, 92, 93 Part, 97 Part, 102, 103, 105, 106, 107, 108
Forest and Hill	Nil
Water bodies	Nil
Transportation	25, 43, 47, 48, 72, 73, 82, 84, 85, 86, 87, 93 Part, 94, 95, 96, 97 Part, 104, 120, 121
Proposed Road	Nil

Table 529: Salem LPA - Salem Corp. Ward - C, Block - 25 - Schedule

Ward - C, Block - 25	
Land Use	Survey Numbers
Residential	2, 3, 4, 5, 6, 7, 8, 9, 10, 11, 13, 14, 15, 17, 18, 19, 22, 23, 24, 25, 27, 28, 29, 30, 31, 32, 33, 34, 35, 36, 38, 39, 40, 41, 42, 43, 45, 46, 47, 48, 49, 50, 51, 52, 53, 54, 55
Commercial	20, 56, 57, 58, 59, 60, 61
Industrial	Nil
Institutional	Nil
Open Space and Recreational	Nil
Agricultural Use	26
Forest and Hill	Nil
Water bodies	Nil
Transportation	1, 12, 16, 21, 37, 44, 62
Proposed Road	Nil

Table 530: Salem LPA - Salem Corp. Ward - C, Block - 26 - Schedule

Ward - C, Block - 26	
Land Use	Survey Numbers
Residential	2, 3, 4, 6, 7, 8, 9, 11, 12, 13, 15, 16, 17, 19, 20, 21, 22, 23, 24, 26, 27, 28, 29, 30, 31, 32, 33, 36, 37, 38, 39, 40, 42, 45, 46, 47, 48, 49, 51, 52, 53, 54, 55, 56, 59, 60, 61, 63, 65, 66, 67, 68, 69, 74, 77, 79, 80, 82, 83
Commercial	Nil
Industrial	Nil
Institutional	64
Open Space and Recreational	Nil
Agricultural Use	5, 10, 18, 25, 34, 35, 41, 50, 57, 58, 62, 70, 71, 75, 76, 81, 84
Forest and Hill	Nil
Water bodies	72
Transportation	1, 14, 43, 44, 73, 78
Proposed Road	Nil

Table 531: Salem LPA - Salem Corp. Ward - C, Block - 27 - Schedule

Ward - C, Block - 27	
Land Use	Survey Numbers
Residential	1, 2, 3, 4, 5, 6, 7, 8, 12, 13, 16, 17, 20, 21, 22, 23, 24, 25, 27, 31, 32, 34/1, 35, 37, 38, 39, 40, 42, 43, 45, 46, 47, 48, 49, 51, 52, 53, 54, 55, 56, 57, 58, 60, 61, 62, 63, 64, 65, 67, 68, 69, 70, 72, 73, 74, 75, 76, 77, 78, 79, 81, 82, 83, 84, 85, 88, 89, 90, 91, 92 Part, 94, 95, 96, 97, 98, 99, 100, 101
Commercial	18, 19, 86
Industrial	Nil
Institutional	10, 11, 28, 87
Open Space and Recreational	Nil
Agricultural Use	14, 15, 26, 33, 34/2, 36, 44, 71, 93
Forest and Hill	Nil
Water bodies	Nil
Transportation	9, 29, 30, 41, 50, 59, 66, 80, 92 Part, 102
Proposed Road	Nil

Table 532: Salem LPA - Salem Corp. Ward - C, Block - 28 - Schedule

Ward - C, Block - 28	
Land Use	Survey Numbers
Residential	8, 9, 11, 13, 14, 16, 17, 18, 19, 20, 23, 24, 25, 26, 27, 28, 29, 32, 33, 34, 35 Part, 36, 37, 38, 39, 41, 42, 43, 44, 45, 47 Part, 49, 50, 51, 54, 55, 56, 58, 59, 60, 61, 62, 63, 64, 65, 66, 67, 68, 69, 70, 71, 72 Part, 73 Part, 74, 76, 78, 79, 80, 81, 82, 83, 86 Part, 89, 90, 91, 98, 99, 102, 104, 105, 106, 107, 108, 109 Part, 110, 115
Commercial	6, 7, 52, 72 Part, 73 Part, 109 Part
Industrial	88
Institutional	47 Part, 75, 87
Open Space and Recreational	Nil
Agricultural Use	10, 12, 48, 86 Part, 92, 93, 94, 95, 96, 97 Part, 100, 101, 111, 112, 114
Forest and Hill	Nil
Water bodies	85, 113
Transportation	1, 2, 3, 4, 5, 15, 21, 22, 30, 31, 35 Part, 40, 46, 53, 57, 77, 84, 86 Part, 97 Part, 103
Proposed Road	Nil

Table 533: Salem LPA - Salem Corp. Ward - C, Block - 29 - Schedule

Ward - C, Block - 29	
Land Use	Survey Numbers
Residential	3, 4, 5, 6, 8, 9, 10, 11, 14, 15, 16, 17, 18, 20, 22, 23, 24, 25, 26, 27, 28, 29, 30, 31, 32, 33, 34, 35, 36, 37, 39, 41, 42, 43, 44, 45, 46, 47, 48, 50, 51, 52, 53, 54, 55, 56, 57, 58, 59, 60, 61, 62, 63, 64, 65, 67, 68, 69, 73, 74, 75, 76, 77, 78, 81, 84, 88, 90, 91, 92, 93, 94, 99, 100, 101, 102, 103, 106, 107, 108, 109, 111, 112, 113, 114, 115, 116, 117, 118, 119, 120, 121, 122
Commercial	96, 97, 98
Industrial	Nil
Institutional	12, 86, 87, 89
Open Space and Recreational	Nil
Agricultural Use	21, 80, 82, 83
Forest and Hill	Nil
Water bodies	Nil
Transportation	1, 2, 7, 13, 19, 38, 40, 49, 66, 70, 71, 72, 79, 85, 95, 104, 105, 110, 123
Proposed Road	Nil

Table 534: Salem LPA - Salem Corp. Ward - C, Block - 30 - Schedule

Ward - C, Block - 30	
Land Use	Survey Numbers
Residential	84, 86, 87, 91, 92, 98
Commercial	2 Part, 90 Part, 93
Industrial	3, 4, 5, 6, 7, 8, 9, 10, 11, 12, 13, 14, 15, 17, 18, 19, 20, 21, 22, 23, 24, 27, 28, 29, 30, 31, 32, 33, 34, 35, 36, 37, 40, 41, 42, 43, 44, 46, 47, 48, 50, 51, 52, 53, 54, 55, 56, 57, 58, 59, 60, 61, 62, 63, 64, 65, 68, 69, 70, 71, 72, 73, 74, 75, 78, 79, 80, 81, 82, 83, 94
Institutional	2 Part
Open Space and Recreational	Nil
Agricultural Use	88, 96, 97
Forest and Hill	Nil
Water bodies	Nil
Transportation	1, 16, 25, 26, 38, 39, 45, 49, 66, 67, 76, 77, 85, 89, 90 Part, 95
Proposed Road	Nil

Table 535: Salem LPA - Salem Corp. Ward - C, Block - 31 - Schedule

Ward - C, Block - 31	
Land Use	Survey Numbers
Residential	Nil
Commercial	9, 10, 11, 12, 13, 14, 15, 16, 17, 18, 19, 20, 21, 22, 23, 24, 25, 26, 27, 28, 29, 30, 31, 32, 33, 34, 35, 36, 38, 39, 40, 41, 43, 44, 45, 46, 47, 48, 49, 50, 51, 52, 53, 54, 55, 56, 57, 58, 59, 60, 61, 62, 63, 64, 65, 66, 67, 68, 69, 70, 71, 72, 73, 74, 75, 76, 77, 78, 79, 80, 81, 82, 83, 84, 85, 86, 87, 88, 89
Industrial	2, 3, 4, 5, 6, 7, 8
Institutional	Nil
Open Space and Recreational	Nil
Agricultural Use	Nil
Forest and Hill	Nil
Water bodies	Nil
Transportation	1, 37, 42, 90
Proposed Road	Nil

Table 536: Salem LPA - Salem Corp. Ward - C, Block - 32 - Schedule

Ward - C, Block - 32	
Land Use	Survey Numbers
Residential	3
Commercial	4, 7, 8, 9, 10, 11, 12, 13, 14, 15, 16, 17, 18, 19, 20, 21, 22, 23, 24, 25, 26, 27, 28, 29, 30, 31, 32, 33, 34, 35, 36, 37, 38, 39, 40, 41, 42, 43, 44, 45, 46, 47, 48, 49, 50, 51, 52, 53
Industrial	1
Institutional	Nil
Open Space and Recreational	Nil
Agricultural Use	2
Forest and Hill	Nil
Water bodies	5
Transportation	6
Proposed Road	Nil

Table 537: Salem LPA - Salem Corp. Ward - C, Block - 33 - Schedule

Ward - C, Block - 33	
Land Use	Survey Numbers
Residential	5, 7, 11 Part, 13, 14, 15, 16, 17, 19, 20, 21, 24, 25, 26, 27, 28, 29, 30, 31, 32 Part, 34, 35, 36, 37, 38, 39, 40, 41, 42, 43, 44, 46, 47, 48, 49, 50, 51
Commercial	3, 10, 11 Part
Industrial	Nil
Institutional	1
Open Space and Recreational	Nil
Agricultural Use	2, 4, 6, 11 Part, 22, 32 Part
Forest and Hill	Nil
Water bodies	9
Transportation	8, 11 Part, 12, 18, 23, 33, 45, 52
Proposed Road	Nil

Table 538: Salem LPA - Salem Corp. Ward - C, Block - 34 - Schedule

Ward - C, Block - 34	
Land Use	Survey Numbers
Residential	2, 3, 4, 27, 28, 29, 34 Part, 37, 38, 39, 40, 41, 42, 43, 44
Commercial	7, 8, 9, 10, 11, 12, 13, 14, 15, 16, 17, 18, 19, 20, 21, 22, 23, 24, 25, 26, 31, 32, 33, 34 Part, 35, 45
Industrial	Nil
Institutional	5
Open Space and Recreational	Nil
Agricultural Use	Nil
Forest and Hill	Nil
Water bodies	1
Transportation	6, 30, 36
Proposed Road	Nil

Table 539: Salem LPA - Salem Corp. Ward - C, Block - 35 - Schedule

Ward - C, Block - 35	
Land Use	Survey Numbers
Residential	2, 3, 5, 6, 7, 8, 9, 10, 11, 18, 19, 20, 21, 22, 23, 24

Commercial	12, 13, 14, 15, 25, 26, 27, 28, 29, 30, 31, 32, 34, 35, 36, 37, 38, 39, 40, 41, 42, 43, 44, 45, 46, 47, 48, 49, 50, 51, 52, 53, 54, 56, 57, 58, 59, 60, 61, 63, 64, 68, 69, 70, 71, 73, 74, 75, 76, 77, 78, 79, 80, 81, 82, 83, 84, 85, 86, 87, 88, 89, 90
Industrial	Nil
Institutional	Nil
Open Space and Recreational	Nil
Agricultural Use	4, 65, 67
Forest and Hill	Nil
Water bodies	Nil
Transportation	1, 16, 17, 33, 55, 62, 66, 72
Proposed Road	Nil

Table 540: Salem LPA - Salem Corp. Ward - C, Block - 36 - Schedule

Ward - C, Block - 36	
Land Use	Survey Numbers
Residential	2, 3, 5, 8, 9, 10, 11, 13, 14, 15, 16, 17, 18, 20, 21, 22, 23, 24, 25, 27, 30, 31, 32, 33, 34, 35, 36, 37 Part, 39, 48, 49, 50, 51, 52, 53, 54, 55, 56, 57, 59, 60, 75/1, 75/2, 79, 86 Part, 87, 88 Part
Commercial	37 Part, 38, 43, 44, 45, 46, 61, 63, 64, 66, 67, 68, 69, 70, 71, 72, 73, 74, 76, 77, 78, 82, 83, 84, 86 Part, 88 Part, 89
Industrial	Nil
Institutional	Nil
Open Space and Recreational	86 Part
Agricultural Use	4, 6, 7, 12, 26, 29, 47, 58, 65, 80, 81
Forest and Hill	Nil
Water bodies	Nil
Transportation	1, 19, 28, 40, 41, 42, 62, 85
Proposed Road	Nil

Table 541: Salem LPA - Salem Corp. Ward - D, Block - 1 - Schedule

Ward - D, Block - 1	
Land Use	Survey Numbers
Residential	Nil
Commercial	Nil
Industrial	Nil

Institutional	Nil
Open Space and Recreational	Nil
Agricultural Use	Nil
Forest and Hill	1, 2
Water bodies	Nil
Transportation	Nil
Proposed Road	Nil

Table 542: Salem LPA - Salem Corp. Ward - D, Block - 2 - Schedule

Ward - D, Block - 2	
Land Use	Survey Numbers
Residential	2/1, 2/2, 3
Commercial	Nil
Industrial	Nil
Institutional	Nil
Open Space and Recreational	Nil
Agricultural Use	4
Forest and Hill	1
Water bodies	Nil
Transportation	Nil
Proposed Road	Nil

Table 543: Salem LPA - Salem Corp. Ward - D, Block - 3 - Schedule

Ward - D, Block - 3	
Land Use	Survey Numbers
Residential	3 Part
Commercial	Nil
Industrial	Nil
Institutional	3 Part
Open Space and Recreational	Nil
Agricultural Use	Nil
Forest and Hill	Nil
Water bodies	Nil
Transportation	Nil
Proposed Road	Nil

Table 544: Salem LPA - Salem Corp. Ward - D, Block - 4 - Schedule

Ward - D, Block - 4	
Land Use	Survey Numbers
Residential	1/14, 1/17 Part, 3/1, 3/3, 3/4, 3/11, 5/2 Part, 5/5, 6/6, 6/7, 6/8 Part, 6/8A, 6/9A, 6/11, 6/12, 6/13, 6/14, 6/16, 6/17, 6/20, 6/21, 6/22, 6/23, 6/24, 7/2, 7/3, 7/5, 7/7 Part, 7/10, 7/13 Part, 7/15, 7/18, 7/19, 7/25, 7/31, 7/32
Commercial	Nil
Industrial	3/6, 3/7
Institutional	Nil
Open Space and Recreational	Nil
Agricultural Use	1/1, 1/2, 1/3, 1/4, 1/5, 1/6, 1/7, 1/8, 1/9, 1/10, 1/11, 1/12, 1/13, 1/15, 1/16, 1/17 Part, 2/1, 2/2, 3/2, 3/5, 3/8, 3/12, 3/13, 3/14, 3/15, 3/16, 3/17, 3/18, 3/19, 3/20, 3/21, 3/22, 3/23, 3/24, 3/25, 3/26, 3/27, 4/1, 4/2, 5/1, 5/3, 6/1, 6/2, 6/3, 6/4, 6/5, 6/9, 6/10, 7/1, 7/4, 7/6, 7/9, 7/11, 7/12, 7/14, 7/21, 7/24, 7/26
Forest and Hill	Nil
Water bodies	3/9
Transportation	3/10, 5/2 Part, 5/4, 6/8 Part, 7/7 Part, 7/8, 7/13 Part
Proposed Road	Nil

Table 545: Salem LPA - Salem Corp. Ward - D, Block - 5 - Schedule

Ward - D, Block - 5	
Land Use	Survey Numbers
Residential	2/2, 3/1, 3/3, 3/4, 3/5, 4/13, 4/14, 4/15 Part, 4/20 Part, 6/1 Part, 8/3, 11/1 Part, 11/8, 12/3
Commercial	Nil
Industrial	11/1 Part
Institutional	12/1
Open Space and Recreational	Nil
Agricultural Use	1/1, 1/2, 1/3, 1/4, 1/6, 1/7, 1/8, 1/9, 1/10, 1/11, 1/12, 2/1, 2/3, 3/6, 3/7, 4 Part, 4/1, 4/2, 4/3, 4/4, 4/5, 4/7, 4/8, 4/9, 4/10, 4/11, 4/12, 4/15 Part, 4/16, 4/17, 4/18, 4/19, 4/20 Part, 5/2, 6/1 Part, 7/1, 7/2, 8/1, 8/2, 8/4, 11/1 Part, 11/4, 11/5A, 11/5B, 11/6, 11/7
Forest and Hill	Nil
Water bodies	5/1, 6/2, 11/2, 11/3, 12/2
Transportation	1/5, 3/2, 9, 10
Proposed Road	Nil

Table 546: Salem LPA - Salem Corp. Ward - D, Block - 6 - Schedule

Ward - D, Block - 6	
Land Use	Survey Numbers
Residential	1, 5 Part, 9/1 Part, 9/6, 9/9, 9/10, 9/11, 9/13, 9/14, 9/15, 9/16, 9/17, 9/19, 12/1, 17, 20, 21, 22, 23, 24, 25, 26, 28/1, 28/2, 29, 31, 32, 34, 35, 38/4, 39, 42, 43, 44, 45, 46, 47/1, 47/2, 49/1, 51/1, 51/2, 51/3, 53/2, 54, 55, 60/1, 60/2, 60/3, 60/4, 61, 62, 63, 64, 65, 69, 70/2, 71, 73, 75, 76, 77, 78, 82, 83, 84, 86, 87, 88, 89, 91, 92/1, 92/2, 92/3, 93, 94, 95, 96, 99, 100, 102, 106, 108
Commercial	12/2, 12/3, 13/1, 13/2, 13/3, 13/4, 14
Industrial	Nil
Institutional	Nil
Open Space and Recreational	Nil
Agricultural Use	3, 5 Part, 6, 9/2, 9/4, 9/5, 9/12, 9/18, 15, 18, 19, 27, 28/3, 33/1, 33/2, 33/3, 36, 38/1, 38/2, 38/3, 38/5, 49/2, 49/3, 49/4, 49/5, 49/6, 50, 53/1, 57, 58/4, 58/5 Part, 58/6, 58/7, 58/8, 66, 67, 68, 70/1, 72/1, 72/2, 74, 79, 80, 81, 101, 103, 104, 105, 107, 109, 110, 111, 112, 113
Forest and Hill	Nil
Water bodies	Nil
Transportation	2, 4, 7, 8, 9/1 Part, 16, 30, 37, 40, 41, 48, 52, 56, 58/5 Part, 59, 85, 90, 97, 98
Proposed Road	Nil

Table 547: Salem LPA - Salem Corp. Ward - D, Block - 7 - Schedule

Ward - D, Block - 7	
Land Use	Survey Numbers
Residential	2, 3, 4, 5, 6, 7, 8, 9/1, 12, 13/3, 13/4, 13/5, 14/3, 14/5, 14/8, 14/9, 14/10, 26/10, 27/10, 34, 35, 36, 37, 39/1, 39/2, 39/3, 41, 42, 43, 44, 45, 46, 47, 50, 51, 53/1, 55, 57/1, 57/3, 58, 59, 60, 61, 63, 64, 65, 66, 67, 68, 69, 72, 73, 74, 75, 76, 77, 78, 79, 80, 81, 82, 83, 84, 85, 86, 87, 88/1, 88/2, 88/3, 88/4, 90/3, 92 Part, 94, 95, 96, 97, 98, 100, 101, 102, 104, 105, 106/2, 106/3, 106/4, 106/5, 106/7, 107/1, 108, 109, 110, 111, 113/1, 113/2, 113/3, 114/1 Part, 114/2, 114/3, 114/4, 114/5, 114/6, 114/9, 115, 116, 117, 118, 120, 121, 122, 123, 124/1, 124/2, 124/3, 124/5, 124/12, 124/13, 125/1, 125/2, 125/3, 125/5, 125/6, 126, 127, 128, 129/1, 129/2, 131, 132, 133, 134, 137/2, 138, 139, 140, 141, 144, 145, 146, 147, 148, 149, 150, 151, 152, 153, 155
Commercial	90/1, 90/2, 90/4, 90/5
Industrial	Nil
Institutional	Nil

Open Space and Recreational	Nil
Agricultural Use	9/2, 9/3, 9/4, 9/5, 9/6, 10/1, 10/2, 11, 13/1, 13/2, 14/1, 14/2, 14/4, 17/1, 17/2, 17/3, 18, 19, 20/1, 20/2, 21, 22, 23, 24, 25/2, 25/3, 25/4, 26/1, 26/2, 26/3, 26/4, 26/6, 26/7, 26/8, 26/11, 26/12, 27/1, 27/2, 27/3, 27/4, 27/5, 27/6, 27/7, 27/8, 27/9, 27/11, 27/12, 28/1, 28/2, 28/3, 29, 30, 32, 33/2 Part, 40, 48, 52, 53/2, 53/3, 53/4, 53/5, 53/6, 53/7, 53/8, 53/9, 54, 56/1, 56/2, 56/3, 56/4, 56/5, 56/7, 56/8, 56/9, 56/10, 56/11, 57/2, 57/4, 91/1, 91/2, 91/3, 91/4, 91/5, 91/7, 91/8, 91/9, 91/10, 91/11, 91/12, 91/13, 91/14, 91/15, 91/16, 91/17, 91/19, 91/22, 92 Part, 99, 106/1, 106/6, 107/2, 114/1 Part, 124/4, 124/6, 124/7, 124/10, 124/14, 124/15, 125/4, 130, 135, 137/1, 142, 154
Forest and Hill	Nil
Water bodies	Nil
Transportation	1, 14/6, 14/7, 15, 25/1, 26/5, 28/4, 31, 33/2 Part, 38, 49, 53/10, 56/6, 62, 70, 71, 89, 92 Part, 93, 103, 114/1 Part, 119, 136, 143
Proposed Road	Nil

Table 548: Salem LPA - Salem Corp. Ward - D, Block - 8 - Schedule

Ward - D, Block - 8	
Land Use	Survey Numbers
Residential	1/2 Part, 1/5A, 1/7, 1/11, 3 Part, 4/8, 4/9, 4/10, 4/15, 4/16, 4/17, 4/25, 5/3, 5/7, 6/1, 6/16, 6/17, 7/2, 7/3, 7/7, 7/8, 7/9, 7/11, 7/12, 7/13, 7/14, 7/20, 8 Part, 9/4, 9/5, 9/6, 9/7, 9/9, 9/11, 9/20, 9/21, 9/22, 9/23, 9/24, 9/25, 9/26, 9/27, 9/28, 9/29, 9/30, 9/31, 9/32, 9/34, 9/35, 9/36, 9/37, 9/38, 9/39, 9/40, 10/2, 10/5B, 10/7 Part, 10/8 Part, 11/1 Part, 11/4, 11/5, 11/6 Part, 11/7 Part, 11/14, 11/15, 11/16
Commercial	Nil
Industrial	Nil
Institutional	3 Part
Open Space and Recreational	Nil
Agricultural Use	1/1, 1/2 Part, 1/3, 1/4, 1/5B, 1/6, 1/8, 1/9, 1/10, 1/12, 1/14, 1/15, 1/16, 1/17, 4/1, 4/2, 4/3, 4/4, 4/5, 4/6, 4/7, 4/11, 4/12, 4/13, 4/14, 4/18, 4/23, 4/24, 5/1, 5/2, 5/4, 5/5, 5/8, 5/9, 5/10, 5/11, 5/12, 6/2, 6/3, 6/4, 6/5, 6/6, 6/7, 6/8, 6/9, 6/10, 6/11, 6/12, 6/13, 6/14, 6/15, 6/18, 6/19, 7/1, 7/4, 7/6, 7/10, 7/15, 7/16, 7/24, 9/1, 9/2, 9/3, 9/8, 9/10, 9/12, 9/13, 9/14, 9/15, 9/16, 9/17, 9/18, 9/19, 9/33, 10/3, 10/4A, 10/4B, 10/4C, 10/4D, 10/5A, 10/6, 11/1 Part, 11/2, 11/6 Part, 11/11
Forest and Hill	Nil

Water bodies	2, 5/6, 10/1
Transportation	4/20, 7/5, 8 Part, 10/7 Part, 10/8 Part, 11/6 Part, 11/7 Part
Proposed Road	Nil

Table 549: Salem LPA - Salem Corp. Ward - D, Block - 9 - Schedule

Ward - D, Block - 9	
Land Use	Survey Numbers
Residential	2/1, 2/2, 3 Part, 4/1, 4/2, 5, 6/1, 6/2, 7, 8, 9, 10, 11, 12, 13, 14/1, 14/2, 15, 16, 17, 19, 20, 21, 22, 24/1, 24/2, 24/3, 25, 26, 27, 28, 30, 31, 32, 33, 34, 35, 38, 39, 40, 41, 44, 45/1, 45/4, 45/5, 46/1, 46/2, 47, 50, 51, 52, 53, 54, 55, 56, 57, 58, 59, 60, 61, 62, 65, 67, 70, 72, 73, 74, 76/1, 77/2, 77/3, 77/4, 78, 81, 82, 84, 85
Commercial	36, 43 Part, 71, 75
Industrial	Nil
Institutional	Nil
Open Space and Recreational	Nil
Agricultural Use	1, 3 Part, 43 Part, 45/2, 45/3, 45/6, 45/7, 64, 66, 68, 69, 76/2, 77/1, 79, 83
Forest and Hill	Nil
Water bodies	Nil
Transportation	18, 23, 29, 37, 42, 48, 49, 63, 80
Proposed Road	Nil

Table 550: Salem LPA - Salem Corp. Ward - D, Block - 10 - Schedule

Ward - D, Block - 10	
Land Use	Survey Numbers
Residential	1/2, 1/4, 1/6, 1/7, 1/8, 1/10, 1/12, 1/13, 1/15, 1/16, 1/17, 1/18, 1/19, 1/20, 1/21, 1/22, 1/23, 1/24, 1/25, 1/26, 1/27, 1/29, 1/30, 1/34, 1/38, 1/39, 1/40, 1/41, 1/45, 1/46, 1/47, 1/48, 1/51, 2/1, 2/2, 2/3, 2/4, 2/5, 2/6, 2/7, 2/8, 2/9, 2/10, 2/11, 2/12, 2/13, 2/14, 2/15, 2/16, 2/17, 2/18, 2/19, 2/20, 2/21, 2/22, 2/23, 2/24, 2/25, 2/26, 2/27, 2/29, 2/30, 2/32, 2/33, 2/35, 2/37, 2/38, 2/41, 2/44, 2/45, 2/46, 2/47, 2/48, 2/49, 2/50, 2/51, 2/52, 3/1, 3/3, 3/4, 3/5, 3/6, 3/7, 3/8, 3/11, 3/12, 3/16, 3/17, 3/18, 4/1, 4/7, 4/9, 4/10, 4/11, 4/12, 4/13, 4/15, 4/16, 4/17, 4/20, 4/21, 4/22, 4/25, 4/27, 5/1, 5/2, 5/3, 5/4, 5/5, 5/6, 5/7, 5/8, 5/9, 5/10, 5/12, 5/13, 5/14, 5/15, 5/16, 5/19, 5/20, 5/21, 5/22, 6/1, 6/2, 6/3, 6/4, 6/5, 6/6, 6/7, 6/8, 6/10, 6/11, 6/12, 6/13, 6/14, 6/15, 6/16, 6/17, 6/18, 6/19, 6/20, 6/21, 6/22, 6/23, 6/24 Part, 6/25 Part, 6/26, 6/27, 6/28, 6/29, 6/30, 6/31, 6/34, 6/35, 6/36, 6/37, 6/38, 6/39, 6/40, 6/41, 6/42

	Part, 6/43 Part, 6/44, 6/45, 6/46, 6/47, 6/48, 6/49, 6/50 Part, 6/51, 6/52, 6/53, 6/54, 6/55 Part, 6/56, 7/1, 7/2, 7/3, 7/4, 7/5, 7/6, 7/7, 7/8, 7/9, 7/10
Commercial	Nil
Industrial	Nil
Institutional	4/4, 4/14, 4/23
Open Space and Recreational	Nil
Agricultural Use	1/9, 1/32, 1/33, 1/35, 1/42, 1/43, 1/44, 2/28, 2/31, 2/34, 2/36, 2/39, 2/40, 2/42, 2/43, 3/2, 3/10, 3/13, 3/15, 4/2, 4/6, 4/8, 4/18, 4/19, 4/28, 5/11, 5/17, 5/18
Forest and Hill	Nil
Water bodies	Nil
Transportation	1/1, 1/3, 1/5, 1/11, 1/14, 1/28, 1/31, 3/9, 3/14, 3/19, 4/3, 4/5, 4/24, 4/26, 6/9, 6/24 Part, 6/25 Part, 6/32, 6/33, 6/42 Part, 6/43 Part, 6/50 Part, 6/55 Part
Proposed Road	Nil

Table 551: Salem LPA - Salem Corp. Ward - D, Block - 11 - Schedule

Ward - D, Block - 11	
Land Use	Survey Numbers
Residential	2/1, 2/2, 7, 8, 9, 10, 11, 12, 13, 14, 15, 16, 17, 18, 20, 21, 22, 23, 24/1, 24/2, 25, 26, 27, 28, 29, 30, 31, 34, 35/1, 35/2, 37, 38, 39, 41, 44, 47, 48, 49, 50, 51, 52, 53, 54, 55, 56, 57/1, 57/2, 57/3, 58, 59, 60, 61, 62, 63, 64, 65, 66, 68, 69, 70, 72, 74, 75, 76, 77, 78, 79, 80, 81, 82, 83, 84, 85
Commercial	5, 6
Industrial	Nil
Institutional	Nil
Open Space and Recreational	Nil
Agricultural Use	3, 4, 32, 33, 40, 42, 43, 67, 71
Forest and Hill	Nil
Water bodies	Nil
Transportation	1/1, 1/2, 1/3, 1/4, 1/5, 1/6, 19, 36, 45, 46/1, 46/2, 46/3, 46/4, 46/5, 73
Proposed Road	Nil

Table 552: Salem LPA - Salem Corp. Ward - D, Block - 12 - Schedule

Ward - D, Block - 12	
Land Use	Survey Numbers
Residential	3, 4, 6, 7, 8, 9, 10, 11, 12, 13, 14, 15, 16, 17, 18, 19, 20, 21, 23, 24, 26, 27, 28, 29, 30, 31, 32, 33, 35, 36, 37, 39, 40, 41, 42, 43, 44, 45, 46, 47, 48, 49, 51, 52, 54, 55, 56, 58, 59, 60, 62, 63, 64, 65, 66, 67, 68, 69, 70, 72, 74, 75, 76, 77/1, 77/2, 77/3
Commercial	Nil
Industrial	Nil
Institutional	57
Open Space and Recreational	Nil
Agricultural Use	78, 79
Forest and Hill	Nil
Water bodies	Nil
Transportation	1/1, 1/2, 1/3, 1/4, 1/5, 2/1, 2/2, 2/3, 5, 22, 25, 34/1, 34/2, 38/1, 38/2, 50, 53, 61, 71, 73
Proposed Road	Nil

Table 553: Salem LPA - Salem Corp. Ward - D, Block - 13 - Schedule

Ward - D, Block - 13	
Land Use	Survey Numbers
Residential	2, 3, 4, 5, 6, 7, 8, 9, 10, 11, 12, 13, 14, 15, 16, 17, 18, 19, 20, 21, 22 Part, 23 Part, 24/1 Part, 24/2, 24/3, 24/4, 24/6, 25/1 Part, 25/2, 25/3, 26 Part, 27/1, 27/2, 32, 35, 36, 37, 38, 39, 40, 41, 42, 43, 44, 45, 46, 47, 48, 49, 50, 51, 53, 54, 55, 56, 57, 58, 59, 60, 61, 62, 64/1, 64/2, 65, 66, 67, 68, 70, 71, 72, 73, 74, 75, 77/1, 77/2, 77/3, 78, 79, 81/1, 81/2, 81/3, 82, 83, 86, 87, 88/1, 88/2, 88/3, 89, 90, 91, 92, 93, 94, 95, 96, 99/1, 99/2, 101, 102, 103, 104/1, 104/2, 105/1, 105/2, 106/1, 106/2, 107, 108/1, 108/2, 111, 112, 113, 114, 116, 117, 118
Commercial	Nil
Industrial	Nil
Institutional	Nil
Open Space and Recreational	Nil
Agricultural Use	28, 29/1, 29/2, 29/3, 31, 76, 84, 85, 109, 110, 115, 119, 120
Forest and Hill	Nil
Water bodies	Nil

Transportation	1, 22 Part, 23 Part, 24/1 Part, 25/1 Part, 26 Part, 30, 33, 34, 52, 63, 69, 80, 97, 98, 100
Proposed Road	Nil

Table 554: Salem LPA - Salem Corp. Ward - D, Block - 14 - Schedule

Ward - D, Block - 14	
Land Use	Survey Numbers
Residential	1/5, 1/8, 2, 3/1, 3/4, 6, 7, 8/1, 8/3, 8/4, 8/5, 10, 11, 12, 13, 14, 15, 16, 18, 19, 20, 23, 26, 27, 28, 29, 30, 31, 32, 33, 34, 37, 38, 39, 41, 44, 47, 50, 51, 52, 53, 54, 55, 56, 57, 58, 60, 61, 62, 68, 69, 70, 74, 75, 79, 80, 82/1, 82/2, 83/1, 83/3, 86, 88, 89, 90, 91, 92/1, 92/2, 93, 96/1 Part, 96/4, 98, 99, 100, 102, 103, 104, 105, 108, 109, 110, 111/2, 111/3, 111/4, 111/5, 112, 113, 114, 115, 116, 117, 119, 120, 122, 124, 125/2, 125/3, 125/4, 126, 127, 128, 129/1 Part, 129/3, 129/4, 129/5, 129/6, 129/7, 131/1, 131/2, 134, 136
Commercial	Nil
Industrial	Nil
Institutional	Nil
Open Space and Recreational	Nil
Agricultural Use	3/2, 3/5, 3/6, 3/7, 3/9, 4, 8/2, 21, 22, 24, 35, 42, 43, 45, 46, 59, 63, 65, 66, 71, 72, 73, 76, 77, 78, 81, 83/2, 84, 85, 87, 94/1, 94/2, 94/3, 96/1 Part, 96/3, 96/5, 97, 107, 123, 129/1 Part, 129/2, 129/9, 129/10, 129/11, 132, 133/1, 133/2
Forest and Hill	Nil
Water bodies	Nil
Transportation	1/1, 1/2, 1/3, 1/4, 1/6, 1/7, 3/3, 5, 9, 17, 25, 36, 40/1, 40/2, 48, 49, 64, 67, 95, 96/1 Part, 96/2, 101, 106, 111/1, 118, 121, 129/1 Part, 130
Proposed Road	Nil

Table 555: Salem LPA - Salem Corp. Ward - D, Block - 15 - Schedule

Ward - D, Block - 15	
Land Use	Survey Numbers
Residential	1/3, 2, 3, 4, 6, 7, 8, 9, 11, 12, 13, 14, 15, 16/1, 16/2, 16/3, 17, 18/1, 18/2, 19/1 Part, 19/2, 20/1, 22 Part, 23 Part, 24/1, 24/2, 25, 26, 27, 28, 29, 30, 32/1, 32/2, 33, 38, 39, 40, 41, 42, 44, 45, 46/1, 46/2, 46/4, 47, 50, 51/1, 52/2, 52/3, 52/4, 52/5, 52/6, 52/8, 52/10, 52/11, 53/1, 54, 55, 57, 58, 60, 61, 62, 64, 65, 67, 68, 69/4, 69/5, 69/6, 71/1, 71/2, 73, 75, 76, 77, 78, 79, 80, 81, 84/2, 84/5, 85/2, 89, 90, 91, 92, 93, 94, 95/1, 95/2, 97, 98, 99/1, 99/2, 100,

	101, 102, 103, 104/1, 104/2, 105, 106, 107, 108, 109, 110, 111, 112/1, 112/2, 113, 114
Commercial	35, 36, 74
Industrial	Nil
Institutional	Nil
Open Space and Recreational	Nil
Agricultural Use	5, 10, 19/3, 20/2, 20/3, 21, 31, 46/3, 49, 51/2, 52/7, 52/9, 53/2, 56, 59, 69/1, 69/2, 69/3, 70, 83, 84/3, 84/4, 84/6, 85/1, 87/1, 87/2, 87/3, 88, 96
Forest and Hill	Nil
Water bodies	Nil
Transportation	1/1, 1/2, 19/1 Part, 22 Part, 23 Part, 34, 37, 43, 48, 52/1, 63, 66, 82, 84/1, 86, 115
Proposed Road	Nil

Table 556: Salem LPA - Salem Corp. Ward - D, Block - 16 - Schedule

Ward - D, Block - 16	
Land Use	Survey Numbers
Residential	1, 2, 3, 5, 6, 7/1, 7/2, 8, 9, 10, 11, 12, 13, 14, 15, 16, 17, 18/1, 18/2, 18/3, 19, 20, 21, 22/1, 22/2, 23/1, 23/2, 24/1, 24/2, 25, 26/1 Part, 26/2, 26/3, 26/5, 26/6, 26/7, 26/8, 26/9, 26/10, 26/11, 26/12, 26/13, 26/14, 28/1, 28/2, 29/1, 29/2, 30, 31, 33, 34, 35, 36, 37, 39, 40, 41, 42/1, 42/2, 43, 44, 45, 46
Commercial	Nil
Industrial	Nil
Institutional	Nil
Open Space and Recreational	Nil
Agricultural Use	Nil
Forest and Hill	Nil
Water bodies	Nil
Transportation	4, 26/1 Part, 27/1, 27/2, 32/1, 32/2, 38, 47
Proposed Road	Nil

Table 557: Salem LPA - Salem Corp. Ward - D, Block - 17 - Schedule

Ward - D, Block - 17	
Land Use	Survey Numbers
Residential	2, 3, 4/1, 4/2, 5, 6, 7, 8, 9, 10, 13, 14, 16, 17, 19, 20, 21, 22, 23, 25, 26, 27, 28, 29, 30, 31, 32, 33, 34, 35, 36, 37, 38, 39, 41, 42, 43, 44, 45, 46/1, 46/2,

	47, 48, 50, 51, 52, 53, 54/1, 54/2, 55, 56, 57/1, 57/2, 59, 60, 61, 62, 63, 64, 65, 66/1, 66/2, 66/4, 66/5
Commercial	Nil
Industrial	Nil
Institutional	12, 18
Open Space and Recreational	Nil
Agricultural Use	66/3
Forest and Hill	Nil
Water bodies	Nil
Transportation	1, 11, 15, 24, 40, 49, 58, 67
Proposed Road	Nil

Table 558: Salem LPA - Salem Corp. Ward - D, Block - 18 - Schedule

Ward - D, Block - 18	
Land Use	Survey Numbers
Residential	1/1, 1/2, 2, 3, 6, 9, 10, 11, 12, 13, 14, 15, 16, 17, 21, 22, 23, 24, 25, 26, 27, 28, 29, 30, 31, 33, 34, 35, 40, 41, 42, 43, 44, 45, 47, 48, 49, 50, 51, 52, 54, 55, 56, 57, 60, 61, 62/1, 62/2, 65, 66, 67, 68, 69, 72, 73, 74, 77, 78 Part, 80, 81, 82, 83, 84, 85, 86, 88, 91/1 Part, 91/2, 91/3, 94, 99, 100/1, 100/2, 100/3, 100/4, 100/8, 100/9, 100/10, 102/1, 102/2, 103/1, 103/2, 103/4, 106/1, 106/2, 106/3, 107, 109/1, 109/2, 112, 115, 116
Commercial	Nil
Industrial	Nil
Institutional	71
Open Space and Recreational	Nil
Agricultural Use	4, 5, 7, 19, 20, 32, 37, 38, 39, 59, 70, 89, 90, 92, 93, 95, 96, 97, 98, 103/3, 105, 110, 111, 113, 114
Forest and Hill	Nil
Water bodies	Nil
Transportation	8, 18, 36, 46, 53, 58, 63, 64, 75, 76, 78 Part, 79, 87, 91/1 Part, 101, 104, 108, 117, 118
Proposed Road	Nil

Table 559: Salem LPA - Salem Corp. Ward - D, Block - 19 - Schedule

Ward - D, Block - 19	
Land Use	Survey Numbers
Residential	2, 3, 4, 5, 6, 7, 8, 9, 10/1, 10/2, 10/3, 10/4, 10/5, 10/6, 11, 12, 13, 14, 15, 18, 19, 20, 22, 23, 24, 27, 28, 29, 30, 31, 32, 33, 36, 37, 39, 40, 41, 42, 43, 44, 45, 46, 47, 48, 49, 50, 51, 52, 53, 54, 55, 56, 57, 58, 59, 60, 61, 62, 63, 64, 65/1, 65/2, 66, 67, 68, 69, 70/1, 70/2, 71/1, 71/2, 71/3, 71/4, 73, 74, 75, 76, 77, 78, 79, 80, 81, 82, 83, 84, 87, 88, 89, 90/1, 90/2, 91, 92, 94, 95, 97, 99, 100, 101, 102, 103, 104, 105, 106, 107, 108, 109, 110, 111, 112, 113, 114, 115, 116, 117, 120, 121, 122, 123, 124, 125, 126, 127, 129, 130, 132, 133, 134, 136, 137, 138, 139, 140, 141, 142, 143, 144, 145, 146, 147, 148, 149, 151, 152, 153, 154, 155, 156, 157, 158, 159, 160, 161, 163, 164, 165, 166, 167, 168, 170, 171, 172, 174, 175, 176, 177, 178, 179, 180, 181, 182, 183, 184/1, 184/2, 185, 186, 187, 188, 189, 190, 191, 193, 194, 196, 197/1, 197/2, 197/3, 197/4, 198, 199, 201, 202, 203, 204, 205, 206, 207, 208, 209, 210, 212, 214, 215, 216, 217, 218, 219, 220, 221, 222, 223, 224, 225, 226, 227, 228, 229, 231, 232, 233, 234, 235, 236, 238, 239, 240, 241/1, 241/2 Part, 241/3, 242/1, 242/2, 243, 244, 246, 247, 249, 250, 251, 252, 253/1, 253/2, 254, 256, 257, 258
Commercial	1, 25, 34, 35, 118, 119, 245
Industrial	Nil
Institutional	135
Open Space and Recreational	Nil
Agricultural Use	16, 17, 21, 86, 195, 200, 211, 248
Forest and Hill	Nil
Water bodies	Nil
Transportation	26, 38, 72, 85, 93, 96, 128, 131, 150, 162, 169, 173, 192, 213, 230, 237, 241/2 Part, 255
Proposed Road	Nil

Table 560: Salem LPA - Salem Corp. Ward - D, Block - 20 - Schedule

Ward - D, Block - 20	
Land Use	Survey Numbers
Residential	2, 3, 4, 5, 8, 9, 10, 11, 12, 14, 15, 16, 17, 18, 19, 20, 22, 23, 24, 28, 29, 30, 32, 33, 34, 35, 36, 37, 38, 39, 40, 41/1, 41/2, 43, 44, 45, 46, 47, 48, 49, 50, 51, 52, 53, 54, 55, 56, 57, 58, 59, 60, 61, 62, 63, 64, 65, 66, 67, 68, 69, 70, 71, 72, 73, 74, 75, 76, 77, 79, 80, 81, 82, 83, 84, 85, 86, 87, 88, 89, 90, 93, 94, 95, 96, 97, 98, 102, 103, 104, 106, 107, 108, 109, 110, 111, 114, 115, 116, 117, 118,

	119, 120, 121, 122, 123, 124, 125, 126, 127, 128, 129, 131, 132, 133, 134, 135, 136
Commercial	27, 105
Industrial	Nil
Institutional	92, 99
Open Space and Recreational	Nil
Agricultural Use	6, 25, 78, 100, 101
Forest and Hill	Nil
Water bodies	Nil
Transportation	1, 7, 13, 21, 26, 42, 91, 112, 113, 130, 137
Proposed Road	Nil

Table 561: Salem LPA - Salem Corp. Ward - D, Block - 21 - Schedule

Ward - D, Block - 21	
Land Use	Survey Numbers
Residential	2, 3, 4, 5, 6, 8/2 Part, 9, 10, 11 Part, 13, 14/1, 15, 16, 18, 19, 20, 21, 22, 23, 24, 25, 26, 27, 28, 29, 30, 31, 32, 33, 34, 35, 36, 37, 39, 40, 42, 43, 44, 45, 46, 47, 48, 49, 50, 51, 52, 53, 54, 55, 56, 58/1, 58/2, 59, 60, 61, 64, 65, 66, 67, 68, 69, 70, 71, 72, 75, 76, 77, 78, 79, 80, 81, 82, 83, 84, 85, 86, 87, 88, 89, 90, 91, 92, 93, 94, 95, 97, 98, 99, 100, 101, 102, 103, 104, 105, 106, 107, 109, 110, 111, 112, 113, 114, 115, 116, 117, 118, 119, 120, 121, 122, 123, 124, 125/1, 125/2, 125/3, 125/4, 125/5, 127, 128, 129, 130, 131/1, 131/2, 131/3, 133, 134, 135, 136, 138, 139, 140, 142, 143, 144, 145, 146, 147, 149, 150, 151, 152, 153, 154, 155, 156, 157, 158, 159
Commercial	1, 7, 8/1, 8/2 Part, 11 Part, 12, 96
Industrial	Nil
Institutional	73
Open Space and Recreational	Nil
Agricultural Use	14/2, 41, 57/1, 57/2, 62
Forest and Hill	Nil
Water bodies	Nil
Transportation	17, 38, 63, 74, 108, 126, 132, 137, 148, 160
Proposed Road	Nil

Table 562: Salem LPA - Salem Corp. Ward - D, Block - 22 - Schedule

Ward - D, Block - 22	
Land Use	Survey Numbers
Residential	2, 3, 4, 5, 6, 7, 8, 9, 10, 11, 12, 13, 14, 15, 16, 17, 18, 19, 21, 23/2, 24, 25, 26, 27, 28, 29, 30, 31, 32, 33, 34, 35, 36, 37, 38, 39, 40, 41, 42, 43, 47, 48, 49, 50, 51, 52, 53, 54, 56, 57, 58, 59, 60, 61, 62, 63, 64
Commercial	1, 20, 46, 55
Industrial	Nil
Institutional	23/1
Open Space and Recreational	Nil
Agricultural Use	Nil
Forest and Hill	Nil
Water bodies	Nil
Transportation	22, 44, 45
Proposed Road	Nil

Table 563: Salem LPA - Salem Corp. Ward - D, Block - 23 - Schedule

Ward - D, Block - 23	
Land Use	Survey Numbers
Residential	18, 20, 21, 22, 25, 26, 29, 30, 32, 33, 34, 35, 36/1, 36/2, 36/3, 38, 39, 40, 41, 42, 43, 44, 45, 46, 47, 49, 50, 53, 54, 55, 58, 62, 63, 64, 65, 66, 67, 68, 69, 70, 71, 72, 73, 74, 75, 77, 78, 79, 80, 81, 82, 84, 85, 86, 87, 88, 89, 90, 91, 92, 93, 94, 95, 96, 97, 98, 99, 100, 101, 103, 104, 105, 106, 107, 109, 127, 131, 132
Commercial	7, 8, 9, 10, 11, 12, 16, 17, 19, 56
Industrial	Nil
Institutional	2, 3, 4, 5, 6, 51, 110, 111, 112, 113, 114, 115, 116, 117, 118, 119, 120, 121, 122, 123, 124, 125, 126, 128, 129, 130
Open Space and Recreational	Nil
Agricultural Use	52, 59
Forest and Hill	Nil
Water bodies	Nil
Transportation	1, 13, 14, 15, 23, 24, 27, 28, 31, 37, 48, 57, 60, 61, 76, 83, 102, 108, 133/1, 133/2
Proposed Road	Nil

Table 564: Salem LPA - Salem Corp. Ward - D, Block - 24 - Schedule

Ward - D, Block - 24	
Land Use	Survey Numbers
Residential	5, 6/1, 6/2, 7/1, 7/2, 8/1, 8/2, 9/1, 9/2, 9/3, 10, 11, 12/1, 12/2, 13, 14, 15, 17, 18, 19, 20, 21, 22, 23, 24, 25, 26, 27, 28, 29, 30, 31, 32, 33, 34, 35, 36, 37, 38, 39, 40, 42, 43, 44, 45, 46/1, 46/3, 48, 49, 50, 51, 52, 53, 54, 56/1, 56/2, 60 Part, 61 Part
Commercial	3/1, 3/2, 55, 56/3, 60 Part, 61 Part, 62
Industrial	Nil
Institutional	4, 16, 41, 46/2, 58
Open Space and Recreational	Nil
Agricultural Use	57
Forest and Hill	Nil
Water bodies	Nil
Transportation	1, 2, 47/1, 47/2, 59, 63, 64
Proposed Road	Nil

Table 565: Salem LPA - Salem Corp. Ward - D, Block - 25 - Schedule

Ward - D, Block - 25	
Land Use	Survey Numbers
Residential	5, 8, 11, 12, 13, 14, 16, 17, 18, 19, 20, 22, 24
Commercial	25/1, 25/2
Industrial	Nil
Institutional	1, 2, 3, 4, 7, 9/1, 15
Open Space and Recreational	Nil
Agricultural Use	6, 9/2, 21/1, 21/2, 23
Forest and Hill	Nil
Water bodies	Nil
Transportation	10, 26
Proposed Road	Nil

Table 566: Salem LPA - Salem Corp. Ward - D, Block - 26 - Schedule

Ward - D, Block - 26	
Land Use	Survey Numbers
Residential	2, 3, 4, 5, 6, 7, 8, 9, 10, 11, 12, 13, 16, 17, 18, 19, 20, 21, 22, 23, 24, 25, 26, 27, 28, 29, 30, 31, 32, 33, 34, 35, 36, 37/1, 37/2, 38, 39, 40, 41, 42, 43, 44, 45, 46, 48/1, 48/2, 48/3, 49, 50, 51, 52, 53, 54, 55, 56 Part, 60, 61/1, 61/2, 62, 63, 64
Commercial	Nil
Industrial	Nil
Institutional	56 Part, 58, 59
Open Space and Recreational	Nil
Agricultural Use	Nil
Forest and Hill	Nil
Water bodies	Nil
Transportation	1, 14, 15, 47, 57, 65, 66
Proposed Road	Nil

Table 567: Salem LPA - Salem Corp. Ward - D, Block - 27 - Schedule

Ward - D, Block - 27	
Land Use	Survey Numbers
Residential	3, 4, 5, 6, 7, 8, 10, 11, 12, 13, 14, 15, 17, 18, 19, 20, 21, 22, 23, 24, 25, 26, 27, 28, 29, 30, 31, 32/1, 32/2, 33, 34, 35, 37, 38, 39, 41, 42, 43, 47, 48, 49, 50, 51, 52, 54, 55, 56, 57, 58, 60, 61, 62, 63/1, 63/2, 64, 65, 66, 67, 68, 69, 70, 71, 72/1, 72/2, 73, 74, 75, 76, 77/2, 78, 79, 80, 81, 82, 83, 84/1, 84/2, 85, 86, 87, 88, 89, 90, 91, 92, 93, 94, 95, 96, 97/1, 97/2, 98
Commercial	Nil
Industrial	Nil
Institutional	Nil
Open Space and Recreational	Nil
Agricultural Use	2, 9, 36, 53, 77/1
Forest and Hill	Nil
Water bodies	Nil
Transportation	1, 16, 40, 44, 45, 46, 59
Proposed Road	Nil

Table 568: Salem LPA - Salem Corp. Ward - D, Block - 28 - Schedule

Ward - D, Block - 28	
Land Use	Survey Numbers
Residential	1, 2/1, 3, 4, 5, 6, 7, 9, 10, 11, 12, 13, 14, 15/1, 15/2, 16/1, 16/2, 17, 18/1, 24, 25, 26, 27, 28, 29, 30, 31, 32, 33, 34, 35, 36, 37, 38, 39, 40, 41, 42, 43, 44, 46, 47, 49, 50/2, 51, 52/1, 53, 54, 56, 58, 59, 61, 62, 63, 64, 65, 67, 69, 70, 71, 72/1, 72/2, 72/3, 73, 74, 75, 77, 78, 79, 80, 81
Commercial	18/2, 19, 22/1, 22/2, 84, 87, 88, 89, 90
Industrial	Nil
Institutional	2/2, 8, 45, 82, 83, 92, 93, 96, 97, 98
Open Space and Recreational	Nil
Agricultural Use	20, 21, 22/3, 48, 50 Part, 57, 60/1, 60/2, 104 Part
Forest and Hill	Nil
Water bodies	Nil
Transportation	23, 55, 66, 68, 76, 85, 86, 91, 94, 99, 100, 101/1, 101/2, 102, 103, 104 Part, 105, 106, 107, 108, 109
Proposed Road	Nil

Table 569: Salem LPA - Salem Corp. Ward - D, Block - 29 - Schedule

Ward - D, Block - 29	
Land Use	Survey Numbers
Residential	4, 5, 6, 7, 11/1, 11/2, 13, 14, 15, 16, 17, 18, 19, 20, 21
Commercial	2, 3, 9, 12/1, 12/2, 23
Industrial	Nil
Institutional	1, 8, 10, 24, 25
Open Space and Recreational	Nil
Agricultural Use	Nil
Forest and Hill	Nil
Water bodies	Nil
Transportation	22, 26
Proposed Road	Nil

Table 570: Salem LPA - Salem Corp. Ward - D, Block - 30 - Schedule

Ward - D, Block - 30	
Land Use	Survey Numbers
Residential	5, 6 Part, 7, 8, 9, 10, 11, 12, 13, 14, 19, 21, 23, 24, 25, 26, 27, 32, 33, 34 Part, 39, 40, 42, 46, 47, 48, 49, 52, 53/1, 53/2, 56
Commercial	3, 4, 6 Part, 18, 20, 22, 29, 30, 31, 34 Part, 36/1, 36/2, 37, 38, 44, 45, 50, 51
Industrial	Nil
Institutional	15, 16, 43
Open Space and Recreational	Nil
Agricultural Use	Nil
Forest and Hill	Nil
Water bodies	57
Transportation	1, 2, 17, 28, 34 Part, 35, 41, 54, 55
Proposed Road	Nil

Table 571: Salem LPA - Salem Corp. Ward - D, Block - 31 - Schedule

Ward - D, Block - 31	
Land Use	Survey Numbers
Residential	3/2, 4, 5, 8, 11, 13, 14, 16/1, 16/2, 17, 18, 20/1, 20/2, 21, 22, 23, 24, 25, 26, 27
Commercial	6, 7, 9
Industrial	Nil
Institutional	2, 3/1, 10
Open Space and Recreational	Nil
Agricultural Use	Nil
Forest and Hill	Nil
Water bodies	Nil
Transportation	1, 12, 15, 19, 28
Proposed Road	Nil

Table 572: Salem LPA - Salem Corp. Ward - D, Block - 32 - Schedule

Ward - D, Block - 32	
Land Use	Survey Numbers
Residential	1/1, 1/2, 1/3, 2, 3, 4, 5, 6, 7, 8, 9, 10, 11, 12, 14, 15, 16, 17, 18, 20, 22, 23, 25, 26, 29, 30, 31, 32, 33, 35, 36, 37
Commercial	21
Industrial	Nil
Institutional	13
Open Space and Recreational	Nil
Agricultural Use	27
Forest and Hill	Nil
Water bodies	24/1, 24/2, 38
Transportation	19, 28, 34
Proposed Road	Nil

Table 573: Salem LPA - Salem Corp. Ward - D, Block - 33 - Schedule

Ward - D, Block - 33	
Land Use	Survey Numbers
Residential	1, 2, 3, 5, 6, 7, 8, 9, 10, 11, 12, 13, 14, 15, 16, 19, 20/1, 20/2, 20/3, 21, 25, 26, 27, 28, 29, 30, 31, 32, 33, 35, 36, 37, 38, 39, 40, 41, 42, 43, 44, 45, 46, 47, 49/1, 49/2, 50, 52, 54, 56, 57, 58, 59, 60, 61, 62, 63, 64, 65, 66, 67, 68, 69, 70, 71, 72 Part, 74, 75, 76, 77, 79, 80, 82
Commercial	4, 18, 22, 23, 24, 48, 78
Industrial	Nil
Institutional	81
Open Space and Recreational	Nil
Agricultural Use	51, 55
Forest and Hill	Nil
Water bodies	Nil
Transportation	17/1, 17/2, 34, 72 Part, 73, 83
Proposed Road	Nil

Table 574: Salem LPA - Salem Corp. Ward - D, Block - 34 - Schedule

Ward - D, Block - 34	
Land Use	Survey Numbers
Residential	1, 5, 6, 7, 8, 10, 11, 12, 13, 14, 15, 16, 17, 19, 25, 26, 27/6, 28, 30, 32, 33, 34, 35, 36, 37, 38, 39, 40, 41, 42, 43, 44, 45
Commercial	2, 3, 4, 18, 20, 23, 27/1, 27/2, 27/3, 27/4, 27/5, 31, 46
Industrial	Nil
Institutional	9, 21, 22, 24, 29
Open Space and Recreational	Nil
Agricultural Use	Nil
Forest and Hill	Nil
Water bodies	Nil
Transportation	47/1, 47/2, 48
Proposed Road	Nil

Table 575: Salem LPA - Salem Corp. Ward - D, Block - 35 - Schedule

Ward - D, Block - 35	
Land Use	Survey Numbers
Residential	3, 4, 7, 8, 9, 10, 13, 14, 15, 16, 17, 18, 21, 22/1, 22/2
Commercial	6, 11, 19, 20
Industrial	Nil
Institutional	5
Open Space and Recreational	Nil
Agricultural Use	2
Forest and Hill	Nil
Water bodies	Nil
Transportation	1, 12/1, 12/2, 12/3, 12/4, 23
Proposed Road	Nil

Table 576: Salem LPA - Salem Corp. Ward - D, Block - 36 - Schedule

Ward - D, Block - 36	
Land Use	Survey Numbers
Residential	1/3, 1/4, 10 Part, 11, 12, 13, 14, 16, 17, 18, 19, 20, 21, 22, 23, 24, 26, 27, 29, 30, 31, 35, 36, 38/1, 38/2, 41, 43, 44, 45, 46, 47, 48, 49, 52, 53, 54, 55, 56, 57, 58, 59, 60/1, 60/3, 62, 65, 67, 68, 69, 71
Commercial	6, 7, 8, 9, 10 Part, 32, 33, 34, 38/3, 40
Industrial	Nil
Institutional	50, 66
Open Space and Recreational	Nil
Agricultural Use	28, 37, 42, 60/2, 63, 64, 70
Forest and Hill	Nil
Water bodies	Nil
Transportation	1/2, 1/5, 1/6, 2, 3, 4, 5, 15, 25, 39, 51, 61, 72, 73/1, 73/2, 73/3
Proposed Road	Nil

Table 577: Salem LPA - Salem Corp. Ward - D, Block - 37 - Schedule

Ward - D, Block - 37	
Land Use	Survey Numbers
Residential	1/1, 2, 3, 4, 5, 6, 7, 8, 9, 10, 11, 12, 13, 14, 15, 16, 17, 18, 19, 21, 22, 23, 24, 25, 26, 27, 28, 29, 30, 31, 32, 34, 35, 36, 38, 39, 40, 41/1, 41/2, 42, 43, 44, 45, 46, 47, 49, 50, 51, 52, 53, 54, 56, 57, 58, 59, 60, 61, 62, 63, 64, 67, 68, 69, 70, 71, 73, 74, 75, 76, 78, 79, 80, 81, 83, 84, 85, 86, 87, 88
Commercial	82
Industrial	Nil
Institutional	Nil
Open Space and Recreational	Nil
Agricultural Use	48/2 Part, 65, 66, 77
Forest and Hill	Nil
Water bodies	Nil
Transportation	1/2, 1/3, 20, 33, 37, 48/2 Part, 55, 72
Proposed Road	Nil

Table 578: Salem LPA - Salem Corp. Ward - D, Block - 38 - Schedule

Ward - D, Block - 38	
Land Use	Survey Numbers
Residential	2, 3, 4, 5, 6, 7, 8, 9, 10, 11, 12, 13, 14, 15, 16, 17, 18, 19, 20, 21, 22, 23, 25, 26, 27, 28, 29, 30, 31, 32, 33, 34, 35, 36/1, 36/2, 37, 38, 39, 41, 42, 48/2, 50/1, 50/2, 50/3, 51/1, 51/2, 52, 53, 54, 55, 56, 57, 58, 59, 60, 61, 62, 64, 65, 66, 67, 68, 69, 70, 71, 72, 73, 74, 75, 76, 77, 78, 79, 82, 83, 84, 85, 86, 87, 88, 89, 90, 91, 92, 94, 95, 96, 97, 98, 99, 100, 101, 102, 103, 104, 105, 106, 108, 109, 110, 111, 112, 113, 114, 115, 116, 117, 118, 119, 120, 121, 122, 123, 124, 126, 127, 128, 129, 130, 132, 133, 134, 135, 136
Commercial	43, 44, 45, 46, 47, 48/1, 131
Industrial	Nil
Institutional	81
Open Space and Recreational	Nil
Agricultural Use	Nil
Forest and Hill	Nil
Water bodies	Nil
Transportation	1, 24, 40, 49, 63, 80, 93, 107, 125
Proposed Road	Nil

Table 579: Salem LPA - Salem Corp. Ward - D, Block - 39 - Schedule

Ward - D, Block - 39	
Land Use	Survey Numbers
Residential	2, 17, 18, 19, 20, 21, 22, 23, 24, 25, 26, 27, 33, 34, 35, 36, 39, 40, 41, 42, 43, 44, 45, 46, 47, 48, 49, 50, 51, 52, 53, 55, 56, 57, 58, 60, 61, 62, 63, 64, 65, 66, 67, 68, 69, 70, 71, 72, 73, 75, 77, 78, 79, 80, 81, 82, 83, 85, 86, 87, 88, 89, 90, 91/1, 91/2, 92/1, 92/2, 93/1, 93/2, 95, 96, 97, 98, 99, 100, 101/1, 101/2, 102/2, 103/1, 103/2, 104, 106, 107, 108, 109, 110, 111, 112, 113, 114, 115, 116/1, 116/2, 118, 119, 120, 121, 122, 123, 124, 125, 126, 127, 128, 129, 130, 131, 132, 133, 134, 135, 136, 137, 138, 141, 142, 143, 144, 145, 146, 147, 148, 149, 150, 151, 152, 153, 154, 155/1, 155/2, 156/1, 157, 158, 159, 161, 162, 163, 164, 165, 167, 168, 169, 170, 171, 172, 173, 174, 175, 176, 177, 178, 179, 184, 185, 186, 188, 191, 192, 193, 196, 197, 198, 199, 200, 201, 202, 203, 205, 207, 208, 209, 210, 211, 212, 214, 215, 216, 217, 218, 219, 220, 221, 222, 224, 225, 226, 228, 232, 233
Commercial	5, 6, 7, 8, 9, 15, 16, 28, 29, 32/1, 102/1, 156/2, 189, 190, 204, 223, 227, 230, 231, 237
Industrial	Nil

Institutional	3, 4, 30, 37, 76, 194
Open Space and Recreational	Nil
Agricultural Use	11, 12, 13, 181, 182, 183
Forest and Hill	Nil
Water bodies	Nil
Transportation	1/1, 1/2, 1/3, 1/4, 10, 14, 31/2, 32/2, 38, 54, 59, 74, 84, 94/1, 94/2, 105/1, 105/2, 117, 139, 140/1, 140/2, 160, 166, 180, 187, 195, 206, 213, 229, 234/1, 234/2, 235
Proposed Road	Nil

Table 580: Salem LPA - Salem Corp. Ward - D, Block - 40 - Schedule

Ward - D, Block - 40	
Land Use	Survey Numbers
Residential	2, 3, 4, 5, 6, 7, 8, 9, 10, 11, 12, 13, 17, 18, 19, 20, 21, 22, 23, 32, 33, 37, 38, 39, 40, 41, 42, 43, 44, 45, 46, 47, 48, 49, 50, 51, 52, 53, 56/2, 56/3, 56/5, 57, 63, 64, 65, 66, 67, 68, 69, 75, 76, 78, 79, 80, 81, 82, 83, 84, 85, 86, 87, 89, 90, 91/1, 91/2, 92, 93, 94, 95, 96, 97, 98, 99, 100, 101, 102, 103, 104, 105, 106, 107, 108, 109, 110, 111, 112, 113, 114, 115, 116, 117, 118, 119, 120, 121, 123, 124, 125, 126, 127, 129
Commercial	14, 16, 25, 26, 27, 28, 29, 30, 34, 35, 36, 54, 55, 56/4, 58, 59, 60, 61, 62, 70, 71, 72, 73/2, 74, 77, 91/3
Industrial	Nil
Institutional	15, 24
Open Space and Recreational	Nil
Agricultural Use	56/6, 56/7, 56/8
Forest and Hill	Nil
Water bodies	Nil
Transportation	1/1, 1/2, 31, 56/1, 73/1, 88, 122, 128, 130
Proposed Road	Nil

Table 581: Salem LPA - Salem Corp. Ward - D, Block - 41 - Schedule

Ward - D, Block - 41	
Land Use	Survey Numbers
Residential	19/2, 20, 21, 22, 23, 24, 25/1, 25/2, 25/3, 25/4, 26, 27, 28, 29, 30, 31, 32, 33, 34, 35, 37, 38, 40, 41, 42, 43, 48/2, 49, 50, 53, 54, 56/1, 57/1, 58, 60/1, 60/2, 63, 66, 68, 69, 70, 71, 72, 73, 74, 75, 76, 77, 78, 79, 84, 85

Commercial	1/2, 2, 3, 4, 5, 6, 7, 8, 9, 10, 11, 12, 13, 14/1, 14/2, 15, 16, 17, 18, 19/1, 45, 46/1, 46/2, 47, 48/1, 51, 52, 55, 61/1, 61/2, 62/2, 64, 65, 80, 81, 82, 83
Industrial	Nil
Institutional	44, 56/2, 57/2
Open Space and Recreational	Nil
Agricultural Use	Nil
Forest and Hill	Nil
Water bodies	Nil
Transportation	1/1, 1/3, 1/4, 1/5, 36, 39, 59/1, 59/2, 62/1, 67, 86/1, 86/2, 87/1, 87/2, 87/3
Proposed Road	Nil

Table 582: Salem LPA - Salem Corp. Ward - D, Block - 42 - Schedule

Ward - D, Block - 42	
Land Use	Survey Numbers
Residential	1, 6, 7, 8, 9, 12
Commercial	2/1, 2/2, 3, 4, 5, 10, 11, 14, 16, 17, 19, 20, 21, 22, 24, 25, 26, 28, 29, 30, 31
Industrial	Nil
Institutional	13/1, 13/2, 15, 27
Open Space and Recreational	Nil
Agricultural Use	Nil
Forest and Hill	Nil
Water bodies	Nil
Transportation	18/1, 18/2, 23
Proposed Road	Nil

Table 583: Salem LPA - Salem Corp. Ward - D, Block - 43 - Schedule

Ward - D, Block - 43	
Land Use	Survey Numbers
Residential	2, 4, 5, 6, 7, 8, 9, 10, 12, 29, 32
Commercial	13, 14, 15, 16, 17, 18, 19, 21, 22, 24, 25, 26, 27, 28, 31, 33
Industrial	Nil
Institutional	3, 11, 23, 30
Open Space and Recreational	Nil

Agricultural Use	Nil
Forest and Hill	Nil
Water bodies	Nil
Transportation	1, 20, 34, 35, 36, 37
Proposed Road	Nil

Table 584: Salem LPA - Salem Corp. Ward - D, Block - 44 - Schedule

Ward - D, Block - 44	
Land Use	Survey Numbers
Residential	3, 4, 5, 6, 7, 8, 9, 10, 11, 12, 13, 14, 15, 16, 18, 19, 20, 21, 23, 26, 27, 28, 33, 34, 37, 38, 39, 40, 43, 44, 46, 49, 51, 52, 54
Commercial	17, 22, 25, 31, 32, 35, 36, 41, 45, 47, 48, 53
Industrial	Nil
Institutional	30, 42, 50
Open Space and Recreational	Nil
Agricultural Use	29
Forest and Hill	Nil
Water bodies	Nil
Transportation	1, 2, 24, 55, 56/1, 56/2
Proposed Road	Nil

Table 585: Salem LPA - Salem Corp. Ward - D, Block - 45 - Schedule

Ward - D, Block - 45	
Land Use	Survey Numbers
Residential	5, 6, 7, 8, 10, 11, 12, 13, 14, 15, 16, 17, 18, 19, 20, 23, 24, 25, 27, 28, 34, 35, 36, 37, 38, 39, 40, 42, 43, 44, 45, 46, 47, 48, 49, 50, 51, 52, 53, 55, 56, 57, 59, 60, 61, 64, 67, 68, 69, 71, 72, 73, 74, 75, 78 Part
Commercial	2, 3, 4, 21, 26, 31, 32, 33, 54, 58, 62, 63, 66, 70, 76, 77
Industrial	Nil
Institutional	9, 22, 29, 30, 65, 78 Part
Open Space and Recreational	Nil
Agricultural Use	Nil
Forest and Hill	Nil
Water bodies	Nil
Transportation	1, 41, 79
Proposed Road	Nil

Table 586: Salem LPA - Salem Corp. Ward - D, Block - 46 - Schedule

Ward - D, Block - 46	
Land Use	Survey Numbers
Residential	2, 3, 4, 5, 6, 7, 8, 9/1, 9/2, 9/3, 9/4, 9/5, 9/6, 11 Part, 12, 13, 14, 15, 17, 19, 20, 21, 22, 23, 24, 25, 26, 28, 29, 30, 32, 33, 34/1, 34/2, 35, 36/1, 36/2, 37, 38, 39, 40, 41, 42, 43, 44, 45, 48/1, 48/2, 48/3, 52, 53, 54, 55, 56, 57, 58, 59, 60, 61, 62, 63, 64, 65, 66, 67, 68, 69, 70, 71, 72, 73, 74, 75, 76, 77, 78, 79, 80, 81, 82, 83, 84, 85, 86, 87
Commercial	18/2, 36/3, 49
Industrial	Nil
Institutional	11 Part, 31
Open Space and Recreational	Nil
Agricultural Use	50
Forest and Hill	Nil
Water bodies	Nil
Transportation	1, 10, 16, 18/1, 27, 46, 47, 51, 88
Proposed Road	Nil

Table 587: Salem LPA - Salem Corp. Ward - D, Block - 47 - Schedule

Ward - D, Block - 47	
Land Use	Survey Numbers
Residential	2, 3, 4, 5, 6, 7, 8, 9, 10, 11, 12, 13, 14, 15, 16, 17, 18, 19, 20, 21, 22, 23, 24, 25, 26, 27, 29, 30, 31, 32/1 Part, 32/2 Part, 35, 37, 38, 39, 40/1, 40/2, 41, 42, 43, 44, 47, 48, 49, 50, 51, 52, 53, 55, 56, 57, 58, 59, 60, 62, 64, 65, 66, 67, 68, 69, 72, 77, 78, 79, 80, 82, 83, 86, 88, 90, 91, 92, 93, 94, 96/1, 96/2, 97
Commercial	32/1 Part, 32/2 Part, 32/3, 32/4, 33, 34, 36, 45, 61/1, 61/2, 63, 71, 73, 74, 75, 76, 84, 85, 95, 98, 99, 100
Industrial	Nil
Institutional	1, 89
Open Space and Recreational	Nil
Agricultural Use	Nil
Forest and Hill	Nil
Water bodies	70/2
Transportation	28, 46, 54, 70/1, 81, 87
Proposed Road	Nil

Table 588: Salem LPA - Salem Corp. Ward - D, Block - 48 - Schedule

Ward - D, Block - 48	
Land Use	Survey Numbers
Residential	1, 2, 3, 4, 5, 6, 7, 8, 9, 10, 11, 12, 13, 14, 15, 16, 17, 18, 19, 20, 21/1, 21/2, 22, 23, 24, 26/1, 26/2, 26/3, 26/4, 27, 28, 29, 30, 33, 34, 35, 36, 37, 38, 39, 40, 41, 42, 44, 45, 47, 48, 49, 50, 51, 52, 53, 54, 55, 56, 57, 58, 59, 60, 61, 62, 63, 64, 65, 66, 67, 68, 69, 70, 71, 72, 73, 74, 75, 76, 77, 79, 80
Commercial	46, 78, 81
Industrial	Nil
Institutional	31, 32
Open Space and Recreational	Nil
Agricultural Use	Nil
Forest and Hill	Nil
Water bodies	Nil
Transportation	25, 43, 82, 83
Proposed Road	Nil

Table 589: Salem LPA - Salem Corp. Ward - D, Block - 49 - Schedule

Ward - D, Block - 49	
Land Use	Survey Numbers
Residential	6, 7, 8, 9, 10, 11, 12, 13, 14, 15, 16, 17, 18, 21, 22, 23, 24, 25/1 Part, 25/2, 26, 27, 28, 29, 30, 32, 34, 35, 38, 39, 40, 41, 44, 46, 47, 48, 49, 51, 52, 53, 54, 55, 58, 59, 60, 61, 63, 67, 69, 70, 71, 72, 73, 74, 75, 80, 81, 82, 83, 85, 86, 88, 89, 90/1
Commercial	20, 25/1 Part, 31, 33, 56, 57, 62, 64, 76, 79
Industrial	Nil
Institutional	5, 36, 42/2, 66, 68
Open Space and Recreational	Nil
Agricultural Use	4, 50, 84/1, 84/2, 90/2
Forest and Hill	Nil
Water bodies	19, 42/1, 42/3
Transportation	1, 2, 3, 37, 43, 45, 65, 77, 78, 87, 90/3, 91
Proposed Road	Nil

Table 590: Salem LPA - Salem Corp. Ward - D, Block - 50 - Schedule

Ward - D, Block - 50	
Land Use	Survey Numbers
Residential	2/1, 2/2, 3, 4, 5, 6, 7, 8, 10, 12/1, 14/2, 14/3, 15, 17, 18, 20, 23, 24, 25, 26, 29, 31, 32, 34, 35, 36, 41/1, 41/2, 41/4, 42, 43, 44, 45, 46, 47, 48, 49/1, 50, 53/3, 54, 55, 58, 59, 61/1, 62/3, 62/9, 63, 64, 65, 67, 70, 74, 75, 76, 77, 79, 80/1, 80/2
Commercial	9/1, 9/2, 9/3, 9/4, 9/5, 9/6, 9/7, 9/8, 9/9, 12/2, 12/3, 12/4, 13/1, 13/2, 14/1, 16, 19, 22, 30, 38, 39, 40, 41/3, 51, 53/1, 53/2, 60, 61/2, 62/1 Part, 62/2, 62/4, 62/5, 62/6, 62/7, 62/8, 66/2, 68, 71, 72, 73, 78, 81
Industrial	Nil
Institutional	28, 37, 56, 57, 62/1 Part, 69
Open Space and Recreational	Nil
Agricultural Use	Nil
Forest and Hill	Nil
Water bodies	Nil
Transportation	1, 11/1, 11/2, 21, 27, 33, 49/2, 52, 62/1 Part, 66/1, 82
Proposed Road	Nil

Table 591: Salem LPA - Salem Corp. Ward - D, Block - 51 - Schedule

Ward - D, Block - 51	
Land Use	Survey Numbers
Residential	3, 5, 6, 8, 10, 11, 12, 13/1, 13/2, 13/3, 14, 15, 16/1, 16/2, 20, 22, 23/1, 25, 26, 27, 28/1, 28/2, 29, 30/1, 30/2, 31, 32, 33, 35, 37, 39, 40, 43, 44/1, 44/2, 45, 46/1, 46/2
Commercial	2, 4, 7, 9/2, 17, 18, 28/3, 36, 41
Industrial	Nil
Institutional	23/2, 24, 34, 38
Open Space and Recreational	Nil
Agricultural Use	Nil
Forest and Hill	Nil
Water bodies	Nil
Transportation	1, 9/1, 19, 21, 42/1, 42/2
Proposed Road	Nil

Table 592: Salem LPA - Salem Corp. Ward - D, Block - 52 - Schedule

Ward - D, Block - 52	
Land Use	Survey Numbers
Residential	1, 2, 3, 4, 5, 6/1, 6/2, 6/3, 7, 8, 9, 10, 11, 12, 15, 16, 17, 18, 19, 20, 21, 22, 23, 24, 26, 27, 28, 29, 32, 33, 34, 38/2, 38/3, 40, 43, 45, 51, 52, 53/2, 53/3, 55, 63, 69, 70, 72, 73, 74, 75, 76, 79, 81, 82, 83, 84
Commercial	25, 30, 36, 38/1, 39, 42, 50, 54, 56/1, 56/2, 57, 60, 64, 65, 67, 68, 71, 77, 80, 86, 87
Industrial	Nil
Institutional	31, 35, 41, 44, 46, 47, 59/2, 61, 62, 66, 78, 85, 88
Open Space and Recreational	Nil
Agricultural Use	14, 48, 49, 59/1
Forest and Hill	Nil
Water bodies	Nil
Transportation	13, 37, 53/1, 58, 89
Proposed Road	Nil

Table 593: Salem LPA - Salem Corp. Ward - D, Block - 53 - Schedule

Ward - D, Block - 53	
Land Use	Survey Numbers
Residential	2/1, 2/2, 2/3, 3, 4, 5, 6, 7, 8, 9, 10/2, 11, 13, 14, 16, 18, 19, 20, 21, 22/1, 22/3, 23, 25/1, 26, 28, 29, 30, 32, 33, 34, 35, 36, 38, 39, 40, 41, 42, 45/1, 47, 49 Part, 50, 56, 59, 62, 70, 71, 75, 77, 78, 80 Part, 87/2, 87/4, 87/5, 87/6
Commercial	1, 15, 17, 25/2, 27, 37, 43, 49 Part, 54, 55, 57, 60/3, 61, 64, 66, 67, 72, 74, 76, 79, 80 Part, 81, 82/1, 82/2, 83/1, 83/2, 83/3, 85, 86, 87/3, 87/7, 87/8, 89/1, 89/2, 90, 91
Industrial	Nil
Institutional	10/1, 44, 46/3, 49 Part, 51, 53, 58, 60/1, 60/2, 63, 65, 68, 69, 73, 87/1
Open Space and Recreational	Nil
Agricultural Use	22/2, 45/2, 45/3, 46/1, 46/2
Forest and Hill	Nil
Water bodies	Nil
Transportation	12, 24, 48, 52, 84, 88, 89/3
Proposed Road	Nil

Table 594: Salem LPA - Salem Corp. Ward - D, Block - 54 - Schedule

Ward - D, Block - 54	
Land Use	Survey Numbers
Residential	Nil
Commercial	Nil
Industrial	Nil
Institutional	Nil
Open Space and Recreational	Nil
Agricultural Use	Nil
Forest and Hill	Nil
Water bodies	Nil
Transportation	1
Proposed Road	Nil





MASTER PLAN 2041

SALEM

Local Planning Area

Volume
II
Part B



Directorate of Town and Country Planning
Government of Tamil Nadu

MASTER PLAN FOR SALEM LPA

LPA Reference No. : Roc No: 630/2012/SD1
Salem District Office

DTCP Reference No : Roc No: 8699/2012/MP2

Master Plan for : Salem Local Planning Area

Salem Local Planning Area : Consented in G.O. (Ms.)No.
Housing & Urban
Development Department Dt:

Member Secretary

Salem Local Planning Authority
Salem District

Assistant Director

Directorate of Town and Country Planning
Chennai

Deputy Director

Directorate of Town and Country Planning
Chennai

Joint Director

Directorate of Town and Country Planning
Chennai

Director

Directorate of Town and Country Planning
Chennai

SECRETARY TO THE GOVERNMENT

Housing and Urban Development Department
Government of Tamil Nadu

LIST OF TABLES

Table 595: Salem LPA - Salem Corp. Ward - E, Block - 1 - Schedule	1
Table 596: Salem LPA - Salem Corp. Ward - E, Block - 2 - Schedule	1
Table 597: Salem LPA - Salem Corp. Ward - E, Block - 3 - Schedule	2
Table 598: Salem LPA - Salem Corp. Ward - E, Block - 4 - Schedule	2
Table 599: Salem LPA - Salem Corp. Ward - E, Block - 5 - Schedule	3
Table 600: Salem LPA - Salem Corp. Ward - E, Block - 6 - Schedule	3
Table 601: Salem LPA - Salem Corp. Ward - E, Block - 7 - Schedule	4
Table 602: Salem LPA - Salem Corp. Ward - E, Block - 8 - Schedule	5
Table 603: Salem LPA - Salem Corp. Ward - E, Block - 9 - Schedule	5
Table 604: Salem LPA - Salem Corp. Ward - E, Block - 10 - Schedule	6
Table 605: Salem LPA - Salem Corp. Ward - E, Block - 11 - Schedule	6
Table 606: Salem LPA - Salem Corp. Ward - E, Block - 12 - Schedule	7
Table 607: Salem LPA - Salem Corp. Ward - E, Block - 13 - Schedule	8
Table 608: Salem LPA - Salem Corp. Ward - E, Block - 14 - Schedule	8
Table 609: Salem LPA - Salem Corp. Ward - E, Block - 15 - Schedule	9
Table 610: Salem LPA - Salem Corp. Ward - E, Block - 16 - Schedule	9
Table 611: Salem LPA - Salem Corp. Ward - E, Block - 17 - Schedule	10
Table 612: Salem LPA - Salem Corp. Ward - E, Block - 18 - Schedule	10
Table 613: Salem LPA - Salem Corp. Ward - E, Block - 19 - Schedule	11
Table 614: Salem LPA - Salem Corp. Ward - E, Block - 20 - Schedule	11
Table 615: Salem LPA - Salem Corp. Ward - E, Block - 21 - Schedule	12
Table 616: Salem LPA - Salem Corp. Ward - E, Block - 22 - Schedule	12
Table 617: Salem LPA - Salem Corp. Ward - E, Block - 23 - Schedule	13
Table 618: Salem LPA - Salem Corp. Ward - E, Block - 24 - Schedule	14
Table 619: Salem LPA - Salem Corp. Ward - E, Block - 25 - Schedule	15
Table 620: Salem LPA - Salem Corp. Ward - E, Block - 26 - Schedule	15
Table 621: Salem LPA - Salem Corp. Ward - E, Block - 27 - Schedule	16
Table 622: Salem LPA - Salem Corp. Ward - E, Block - 28 - Schedule	16
Table 623: Salem LPA - Salem Corp. Ward - E, Block - 29 - Schedule	17
Table 624: Salem LPA - Salem Corp. Ward - E, Block - 30 - Schedule	17
Table 625: Salem LPA - Salem Corp. Ward - E, Block - 31 - Schedule	18
Table 626: Salem LPA - Salem Corp. Ward - E, Block - 32 - Schedule	18

Table 627: Salem LPA - Salem Corp. Ward - E, Block - 33 - Schedule	19
Table 628: Salem LPA - Salem Corp. Ward - E, Block - 34 - Schedule	19
Table 629: Salem LPA - Salem Corp. Ward - E, Block - 35 - Schedule	20
Table 630: Salem LPA - Salem Corp. Ward - E, Block - 36 - Schedule	20
Table 631: Salem LPA - Salem Corp. Ward - E, Block - 37 - Schedule	21
Table 632: Salem LPA - Salem Corp. Ward - E, Block - 38 - Schedule	21
Table 633: Salem LPA - Salem Corp. Ward - E, Block - 39 - Schedule	22
Table 634: Salem LPA - Salem Corp. Ward - E, Block - 40 - Schedule	22
Table 635: Salem LPA - Salem Corp. Ward - E, Block - 41 - Schedule	23
Table 636: Salem LPA - Salem Corp. Ward - E, Block - 42 - Schedule	23
Table 637: Salem LPA - Salem Corp. Ward - E, Block - 43 - Schedule	24
Table 638: Salem LPA - Salem Corp. Ward - E, Block - 44 - Schedule	24
Table 639: Salem LPA - Salem Corp. Ward - E, Block - 45 - Schedule	25
Table 640: Salem LPA - Salem Corp. Ward - E, Block - 46 - Schedule	26
Table 641: Salem LPA - Salem Corp. Ward - E, Block - 47 - Schedule	26
Table 642: Salem LPA - Salem Corp. Ward - E, Block - 48 - Schedule	26
Table 643: Salem LPA - Salem Corp. Ward - E, Block - 49 - Schedule	27
Table 644: Salem LPA - Salem Corp. Ward - E, Block - 50 - Schedule	27
Table 645: Salem LPA - Salem Corp. Ward - E, Block - 51 - Schedule	28
Table 646: Salem LPA - Salem Corp. Ward - E, Block - 52 - Schedule	28
Table 647: Salem LPA - Salem Corp. Ward - E, Block - 53 - Schedule	29
Table 648: Salem LPA - Salem Corp. Ward - E, Block - 54 - Schedule	29
Table 649: Salem LPA - Salem Corp. Ward - E, Block - 55 - Schedule	30
Table 650: Salem LPA - Salem Corp. Ward - E, Block - 56 - Schedule	30
Table 651: Salem LPA - Salem Corp. Ward - E, Block - 57 - Schedule	31
Table 652: Salem LPA - Salem Corp. Ward - E, Block - 58 - Schedule	31
Table 653: Salem LPA - Salem Corp. Ward - E, Block - 59 - Schedule	32
Table 654: Salem LPA - Salem Corp. Ward - E, Block - 60 - Schedule	32
Table 655: Salem LPA - Salem Corp. Ward - E, Block - 61 - Schedule	33
Table 656: Salem LPA - Salem Corp. Ward - E, Block - 62 - Schedule	33
Table 657: Salem LPA - Salem Corp. Ward - E, Block - 63 - Schedule	34
Table 658: Salem LPA - Salem Corp. Ward - E, Block - 64 - Schedule	34
Table 659: Salem LPA - Salem Corp. Ward - F, Block - 1 - Schedule	35

Table 660: Salem LPA - Salem Corp. Ward - F, Block - 2 - Schedule	35
Table 661: Salem LPA - Salem Corp. Ward - F, Block - 3 - Schedule	36
Table 662: Salem LPA - Salem Corp. Ward - F, Block - 4 - Schedule	36
Table 663: Salem LPA - Salem Corp. Ward - F, Block - 5 - Schedule	37
Table 664: Salem LPA - Salem Corp. Ward - F, Block - 6 - Schedule	37
Table 665: Salem LPA - Salem Corp. Ward - F, Block - 7 - Schedule	38
Table 666: Salem LPA - Salem Corp. Ward - F, Block - 8 - Schedule	38
Table 667: Salem LPA - Salem Corp. Ward - F, Block - 9 - Schedule	39
Table 668: Salem LPA - Salem Corp. Ward - F, Block - 10 - Schedule	39
Table 669: Salem LPA - Salem Corp. Ward - F, Block - 11 - Schedule	40
Table 670: Salem LPA - Salem Corp. Ward - F, Block - 12 - Schedule	41
Table 671: Salem LPA - Salem Corp. Ward - F, Block - 13 - Schedule	41
Table 672: Salem LPA - Salem Corp. Ward - F, Block - 14 - Schedule	42
Table 673: Salem LPA - Salem Corp. Ward - F, Block - 15 - Schedule	43
Table 674: Salem LPA - Salem Corp. Ward - F, Block - 16 - Schedule	43
Table 675: Salem LPA - Salem Corp. Ward - F, Block - 17 - Schedule	44
Table 676: Salem LPA - Salem Corp. Ward - F, Block - 18 - Schedule	44
Table 677: Salem LPA - Salem Corp. Ward - F, Block - 19 - Schedule	45
Table 678: Salem LPA - Salem Corp. Ward - F, Block - 20 - Schedule	46
Table 679: Salem LPA - Salem Corp. Ward - F, Block - 21 - Schedule	46
Table 680: Salem LPA - Salem Corp. Ward - F, Block - 22 - Schedule	47
Table 681: Salem LPA - Salem Corp. Ward - F, Block - 23 - Schedule	47
Table 682: Salem LPA - Salem Corp. Ward - F, Block - 24 - Schedule	48
Table 683: Salem LPA - Salem Corp. Ward - F, Block - 25 - Schedule	48
Table 684: Salem LPA - Salem Corp. Ward - F, Block - 26 - Schedule	49
Table 685: Salem LPA - Salem Corp. Ward - F, Block - 27 - Schedule	49
Table 686: Salem LPA - Salem Corp. Ward - F, Block - 28 - Schedule	50
Table 687: Salem LPA - Salem Corp. Ward - F, Block - 29 - Schedule	50
Table 688: Salem LPA - Salem Corp. Ward - F, Block - 30 - Schedule	51
Table 689: Salem LPA - Salem Corp. Ward - F, Block - 31 - Schedule	51
Table 690: Salem LPA - Salem Corp. Ward - F, Block - 32 - Schedule	52
Table 691: Salem LPA - Salem Corp. Ward - F, Block - 33 - Schedule	52
Table 692: Salem LPA - Salem Corp. Ward - F, Block - 34 - Schedule	53

Table 693: Salem LPA - Salem Corp. Ward - F, Block - 35 - Schedule	53
Table 694: Salem LPA - Salem Corp. Ward - F, Block - 36 - Schedule	54
Table 695: Salem LPA - Salem Corp. Ward - F, Block - 37 - Schedule	54
Table 696: Salem LPA - Salem Corp. Ward - F, Block - 38 - Schedule	55
Table 697: Salem LPA - Salem Corp. Ward - F, Block - 39 - Schedule	55
Table 698: Salem LPA - Salem Corp. Ward - F, Block - 40 - Schedule	56
Table 699: Salem LPA - Salem Corp. Ward - F, Block - 41 - Schedule	56
Table 700: Salem LPA - Salem Corp. Ward - F, Block - 42 - Schedule	57
Table 701: Salem LPA - Salem Corp. Ward - F, Block - 43 - Schedule	57
Table 702: Salem LPA - Salem Corp. Ward - F, Block - 44 - Schedule	58
Table 703: Salem LPA - Salem Corp. Ward - F, Block - 45 - Schedule	59
Table 704: Salem LPA - Salem Corp. Ward - F, Block - 46 - Schedule	59
Table 705: Salem LPA - Salem Corp. Ward - F, Block - 47 - Schedule	60
Table 706: Salem LPA - Salem Corp. Ward - F, Block - 48 - Schedule	60
Table 707: Salem LPA - Salem Corp. Ward - F, Block - 49 - Schedule	61
Table 708: Salem LPA - Salem Corp. Ward - F, Block - 50 - Schedule	61
Table 709: Salem LPA - Salem Corp. Ward - G, Block - 1 - Schedule	62
Table 710: Salem LPA - Salem Corp. Ward - G, Block - 2 - Schedule	62
Table 711: Salem LPA - Salem Corp. Ward - G, Block - 3 - Schedule	63
Table 712: Salem LPA - Salem Corp. Ward - G, Block - 4 - Schedule	63
Table 713: Salem LPA - Salem Corp. Ward - G, Block - 5 - Schedule	64
Table 714: Salem LPA - Salem Corp. Ward - G, Block - 6 - Schedule	64
Table 715: Salem LPA - Salem Corp. Ward - G, Block - 7 - Schedule	64
Table 716: Salem LPA - Salem Corp. Ward - G, Block - 8 - Schedule	65
Table 717: Salem LPA - Salem Corp. Ward - G, Block - 9 - Schedule	65
Table 718: Salem LPA - Salem Corp. Ward - G, Block - 10 - Schedule	66
Table 719: Salem LPA - Salem Corp. Ward - G, Block - 11 - Schedule	66
Table 720: Salem LPA - Salem Corp. Ward - G, Block - 12 - Schedule	67
Table 721: Salem LPA - Salem Corp. Ward - G, Block - 13 - Schedule	67
Table 722: Salem LPA - Salem Corp. Ward - G, Block - 14 - Schedule	68
Table 723: Salem LPA - Salem Corp. Ward - G, Block - 15 - Schedule	68
Table 724: Salem LPA - Salem Corp. Ward - G, Block - 16 - Schedule	69
Table 725: Salem LPA - Salem Corp. Ward - G, Block - 17 - Schedule	69

Table 726: Salem LPA - Salem Corp. Ward - G, Block - 18 - Schedule	70
Table 727: Salem LPA - Salem Corp. Ward - G, Block - 19 - Schedule	70
Table 728: Salem LPA - Salem Corp. Ward - G, Block - 20 - Schedule	71
Table 729: Salem LPA - Salem Corp. Ward - G, Block - 21 - Schedule	71
Table 730: Salem LPA - Salem Corp. Ward - G, Block - 22 - Schedule	72
Table 731: Salem LPA - Salem Corp. Ward - G, Block - 23 - Schedule	72
Table 732: Salem LPA - Salem Corp. Ward - G, Block - 24 - Schedule	73
Table 733: Salem LPA - Salem Corp. Ward - G, Block - 25 - Schedule	73
Table 734: Salem LPA - Salem Corp. Ward - G, Block - 26 - Schedule	74
Table 735: Salem LPA - Salem Corp. Ward - G, Block - 27 - Schedule	74
Table 736: Salem LPA - Salem Corp. Ward - G, Block - 28 - Schedule	75
Table 737: Salem LPA - Salem Corp. Ward - G, Block - 29 - Schedule	75
Table 738: Salem LPA - Salem Corp. Ward - G, Block - 30 - Schedule	76
Table 739: Salem LPA - Salem Corp. Ward - G, Block - 31 - Schedule	76
Table 740: Salem LPA - Salem Corp. Ward - G, Block - 32 - Schedule	76
Table 741: Salem LPA - Salem Corp. Ward - G, Block - 33 - Schedule	77
Table 742: Salem LPA - Salem Corp. Ward - G, Block - 34 - Schedule	78
Table 743: Salem LPA - Salem Corp. Ward - H, Block - 1 - Schedule	78
Table 744: Salem LPA - Salem Corp. Ward - H, Block - 2 - Schedule	79
Table 745: Salem LPA - Salem Corp. Ward - H, Block - 3 - Schedule	79
Table 746: Salem LPA - Salem Corp. Ward - H, Block - 4 - Schedule	80
Table 747: Salem LPA - Salem Corp. Ward - H, Block - 5 - Schedule	80
Table 748: Salem LPA - Salem Corp. Ward - H, Block - 6 - Schedule	81
Table 749: Salem LPA - Salem Corp. Ward - H, Block - 7 - Schedule	81
Table 750: Salem LPA - Salem Corp. Ward - H, Block - 8 - Schedule	82
Table 751: Salem LPA - Salem Corp. Ward - H, Block - 9 - Schedule	82
Table 752: Salem LPA - Salem Corp. Ward - H, Block - 10 - Schedule	82
Table 753: Salem LPA - Salem Corp. Ward - H, Block - 11 - Schedule	83
Table 754: Salem LPA - Salem Corp. Ward - H, Block - 12 - Schedule	83
Table 755: Salem LPA - Salem Corp. Ward - H, Block - 13 - Schedule	84
Table 756: Salem LPA - Salem Corp. Ward - H, Block - 14 - Schedule	84
Table 757: Salem LPA - Salem Corp. Ward - H, Block - 15 - Schedule	84
Table 758: Salem LPA - Salem Corp. Ward - H, Block - 16 - Schedule	85

Table 759: Salem LPA - Salem Corp. Ward - H, Block - 17 - Schedule	85
Table 760: Salem LPA - Salem Corp. Ward - H, Block - 18 - Schedule	86
Table 761: Salem LPA - Salem Corp. Ward - H, Block - 19 - Schedule	86
Table 762: Salem LPA - Salem Corp. Ward - H, Block - 20 - Schedule	87
Table 763: Salem LPA - Salem Corp. Ward - H, Block - 21 - Schedule	87
Table 764: Salem LPA - Salem Corp. Ward - H, Block - 22 - Schedule	88
Table 765: Salem LPA - Salem Corp. Ward - H, Block - 23 - Schedule	88
Table 766: Salem LPA - Salem Corp. Ward - H, Block - 24 - Schedule	88
Table 767: Salem LPA - Salem Corp. Ward - H, Block - 25 - Schedule	89
Table 768: Salem LPA - Salem Corp. Ward - H, Block - 26 - Schedule	89
Table 769: Salem LPA - Salem Corp. Ward - H, Block - 27 - Schedule	90
Table 770: Salem LPA - Salem Corp. Ward - H, Block - 28 - Schedule	90
Table 771: Salem LPA - Salem Corp. Ward - H, Block - 29 - Schedule	91
Table 772: Salem LPA - Salem Corp. Ward - H, Block - 30 - Schedule	91
Table 773: Salem LPA - Salem Corp. Ward - H, Block - 31 - Schedule	92
Table 774: Salem LPA - Salem Corp. Ward - H, Block - 32 - Schedule	92
Table 775: Salem LPA - Salem Corp. Ward - H, Block - 33 - Schedule	93
Table 776: Salem LPA - Salem Corp. Ward - H, Block - 34 - Schedule	93
Table 777: Salem LPA - Salem Corp. Ward - H, Block - 35 - Schedule	94
Table 778: Salem LPA - Salem Corp. Ward - H, Block - 36 - Schedule	94
Table 779: Salem LPA - Salem Corp. Ward - H, Block - 37 - Schedule	95
Table 780: Salem LPA - Salem Corp. Ward - H, Block - 38 - Schedule	95
Table 781: Salem LPA - Salem Corp. Ward - H, Block - 39 - Schedule	96
Table 782: Salem LPA - Salem Corp. Ward - H, Block - 40 - Schedule	96
Table 783: Salem LPA - Salem Corp. Ward - H, Block - 41 - Schedule	97
Table 784: Salem LPA - Salem Corp. Ward - H, Block - 42 - Schedule	97
Table 785: Salem LPA - Salem Corp. Ward - J, Block - 1 - Schedule	98
Table 786: Salem LPA - Salem Corp. Ward - J, Block - 2 - Schedule	98
Table 787: Salem LPA - Salem Corp. Ward - J, Block - 3 - Schedule	99
Table 788: Salem LPA - Salem Corp. Ward - J, Block - 4 - Schedule	99
Table 789: Salem LPA - Salem Corp. Ward - J, Block - 5 - Schedule	100
Table 790: Salem LPA - Salem Corp. Ward - J, Block - 6 - Schedule	100
Table 791: Salem LPA - Salem Corp. Ward - J, Block - 7 - Schedule	101

Table 792: Salem LPA - Salem Corp. Ward - J, Block - 8 - Schedule	102
Table 793: Salem LPA - Salem Corp. Ward - J, Block - 9 - Schedule	102
Table 794: Salem LPA - Salem Corp. Ward - J, Block - 10 - Schedule	103
Table 795: Salem LPA - Salem Corp. Ward - J, Block - 11 - Schedule	103
Table 796: Salem LPA - Salem Corp. Ward - J, Block - 12 - Schedule	104
Table 797: Salem LPA - Salem Corp. Ward - J, Block - 13 - Schedule	104
Table 798: Salem LPA - Salem Corp. Ward - J, Block - 14 - Schedule	105
Table 799: Salem LPA - Salem Corp. Ward - J, Block - 15 - Schedule	106
Table 800: Salem LPA - Salem Corp. Ward - J, Block - 16 - Schedule	106
Table 801: Salem LPA - Salem Corp. Ward - J, Block - 17 - Schedule	107
Table 802: Salem LPA - Salem Corp. Ward - J, Block - 18 - Schedule	107
Table 803: Salem LPA - Salem Corp. Ward - J, Block - 19 - Schedule	108
Table 804: Salem LPA - Salem Corp. Ward - J, Block - 20 - Schedule	108
Table 805: Salem LPA - Salem Corp. Ward - J, Block - 21 - Schedule	109
Table 806: Salem LPA - Salem Corp. Ward - J, Block - 22 - Schedule	109
Table 807: Salem LPA - Salem Corp. Ward - J, Block - 23 - Schedule	110
Table 808: Salem LPA - Salem Corp. Ward - J, Block - 24 - Schedule	110
Table 809: Salem LPA - Salem Corp. Ward - J, Block - 25 - Schedule	111
Table 810: Salem LPA - Salem Corp. Ward - J, Block - 26 - Schedule	111
Table 811: Salem LPA - Salem Corp. Ward - J, Block - 27 - Schedule	112
Table 812: Salem LPA - Salem Corp. Ward - J, Block - 28 - Schedule	112
Table 813: Salem LPA - Salem Corp. Ward - J, Block - 29 - Schedule	113
Table 814: Salem LPA - Salem Corp. Ward - J, Block - 30 - Schedule	113
Table 815: Salem LPA - Salem Corp. Ward - J, Block - 31 - Schedule	114
Table 816: Salem LPA - Salem Corp. Ward - J, Block - 32 - Schedule	114
Table 817: Salem LPA - Salem Corp. Ward - J, Block - 33 - Schedule	115
Table 818: Salem LPA - Salem Corp. Ward - J, Block - 34 - Schedule	115
Table 819: Salem LPA - Salem Corp. Ward - J, Block - 35 - Schedule	116
Table 820: Salem LPA - Salem Corp. Ward - J, Block - 36 - Schedule	116
Table 821: Salem LPA - Salem Corp. Ward - J, Block - 37 - Schedule	117
Table 822: Salem LPA - Salem Corp. Ward - J, Block - 38 - Schedule	117
Table 823: Salem LPA - Salem Corp. Ward - J, Block - 39 - Schedule	118
Table 824: Salem LPA - Salem Corp. Ward - J, Block - 40 - Schedule	118

Table 825: Salem LPA - Salem Corp. Ward - J, Block - 41 - Schedule	119
Table 826: Salem LPA - Salem Corp. Ward - J, Block - 42 - Schedule	119
Table 827: Salem LPA - Salem Corp. Ward - J, Block - 43 - Schedule	119
Table 828: Salem LPA - Salem Corp. Ward - J, Block - 44 - Schedule	120
Table 829: Salem LPA - Salem Corp. Ward - J, Block - 45 - Schedule	120
Table 830: Salem LPA - Salem Corp. Ward - J, Block - 46 - Schedule	121
Table 831: Salem LPA - Salem Corp. Ward - J, Block - 47 - Schedule	121
Table 832: Salem LPA - Salem Corp. Ward - J, Block - 48 - Schedule	122
Table 833: Salem LPA - Salem Corp. Ward - J, Block - 49 - Schedule	122
Table 834: Salem LPA - Salem Corp. Ward - J, Block - 50 - Schedule	123
Table 835: Salem LPA - Salem Corp. Ward - J, Block - 51 - Schedule	123
Table 836: Salem LPA - Salem Corp. Ward - J, Block - 52 - Schedule	123
Table 837: Salem LPA - Salem Corp. Ward - J, Block - 53 - Schedule	124
Table 838: Salem LPA - Salem Corp. Ward - J, Block - 54 - Schedule	124
Table 839: Salem LPA - Salem Corp. Ward - J, Block - 55 - Schedule	125
Table 840: Salem LPA - Salem Corp. Ward - J, Block - 56 - Schedule	125
Table 841: Salem LPA - Salem Corp. Ward - J, Block - 57 - Schedule	126
Table 842: Salem LPA - Salem Corp. Ward - J, Block - 58 - Schedule	126
Table 843: Salem LPA - Salem Corp. Ward - J, Block - 59 - Schedule	126
Table 844: Salem LPA - Salem Corp. Ward - J, Block - 60 - Schedule	127
Table 845: Salem LPA - Salem Corp. Ward - J, Block - 61 - Schedule	127
Table 846: Salem LPA - Salem Corp. Ward - J, Block - 62 - Schedule	128
Table 847: Salem LPA - Salem Corp. Ward - J, Block - 63 - Schedule	128
Table 848: Salem LPA - Salem Corp. Ward - J, Block - 64 - Schedule	129
Table 849: Salem LPA - Salem Corp. Ward - J, Block - 65 - Schedule	129
Table 850: Salem LPA - Salem Corp. Ward - J, Block - 66 - Schedule	130
Table 851: Salem LPA - Salem Corp. Ward - J, Block - 67 - Schedule	130
Table 852: Salem LPA - Salem Corp. Ward - J, Block - 68 - Schedule	131
Table 853: Salem LPA - Salem Corp. Ward - K, Block - 1 - Schedule	131
Table 854: Salem LPA - Salem Corp. Ward - K, Block - 2 - Schedule	132
Table 855: Salem LPA - Salem Corp. Ward - K, Block - 3 - Schedule	132
Table 856: Salem LPA - Salem Corp. Ward - K, Block - 4 - Schedule	133
Table 857: Salem LPA - Salem Corp. Ward - K, Block - 5 - Schedule	133

Table 858: Salem LPA - Salem Corp. Ward - K, Block - 6 - Schedule	134
Table 859: Salem LPA - Salem Corp. Ward - K, Block - 7 - Schedule	134
Table 860: Salem LPA - Salem Corp. Ward - K, Block - 8 - Schedule	135
Table 861: Salem LPA - Salem Corp. Ward - K, Block - 9 - Schedule	135
Table 862: Salem LPA - Salem Corp. Ward - K, Block - 10 - Schedule	136
Table 863: Salem LPA - Salem Corp. Ward - K, Block - 11 - Schedule	136
Table 864: Salem LPA - Salem Corp. Ward - K, Block - 12 - Schedule	136
Table 865: Salem LPA - Salem Corp. Ward - K, Block - 13 - Schedule	137
Table 866: Salem LPA - Salem Corp. Ward - K, Block - 14 - Schedule	137
Table 867: Salem LPA - Salem Corp. Ward - K, Block - 15 - Schedule	138
Table 868: Salem LPA - Salem Corp. Ward - K, Block - 16 - Schedule	138
Table 869: Salem LPA - Salem Corp. Ward - K, Block - 17 - Schedule	139
Table 870: Salem LPA - Salem Corp. Ward - K, Block - 18 - Schedule	139
Table 871: Salem LPA - Salem Corp. Ward - K, Block - 19 - Schedule	140
Table 872: Salem LPA - Salem Corp. Ward - K, Block - 20 - Schedule	141
Table 873: Salem LPA - Salem Corp. Ward - K, Block - 21 - Schedule	141
Table 874: Salem LPA - Salem Corp. Ward - K, Block - 22 - Schedule	142
Table 875: Salem LPA - Salem Corp. Ward - K, Block - 23 - Schedule	142
Table 876: Salem LPA - Salem Corp. Ward - K, Block - 24 - Schedule	143
Table 877: Salem LPA - Salem Corp. Ward - K, Block - 25 - Schedule	143
Table 878: Salem LPA - Salem Corp. Ward - K, Block - 26 - Schedule	144
Table 879: Salem LPA - Salem Corp. Ward - K, Block - 27 - Schedule	145
Table 880: Salem LPA - Salem Corp. Ward - K, Block - 28 - Schedule	145
Table 881: Salem LPA - Salem Corp. Ward - K, Block - 29 - Schedule	146
Table 882: Salem LPA - Salem Corp. Ward - K, Block - 30 - Schedule	146
Table 883: Salem LPA - Salem Corp. Ward - K, Block - 31 - Schedule	147
Table 884: Salem LPA - Salem Corp. Ward - K, Block - 32 - Schedule	147
Table 885: Salem LPA - Salem Corp. Ward - K, Block - 33 - Schedule	148
Table 886: Salem LPA - Salem Corp. Ward - K, Block - 34 - Schedule	148
Table 887: Salem LPA - Salem Corp. Ward - K, Block - 35 - Schedule	149
Table 888: Salem LPA - Salem Corp. Ward - K, Block - 36 - Schedule	149
Table 889: Salem LPA - Salem Corp. Ward - K, Block - 37 - Schedule	150
Table 890: Salem LPA - Salem Corp. Ward - L, Block - 1 - Schedule	150

Table 891: Salem LPA - Salem Corp. Ward - L, Block - 2 - Schedule	151
Table 892: Salem LPA - Salem Corp. Ward - L, Block - 3 - Schedule	151
Table 893: Salem LPA - Salem Corp. Ward - L, Block - 4 - Schedule	152
Table 894: Salem LPA - Salem Corp. Ward - L, Block - 5 - Schedule	152
Table 895: Salem LPA - Salem Corp. Ward - L, Block - 6 - Schedule	153
Table 896: Salem LPA - Salem Corp. Ward - L, Block - 7 - Schedule	153
Table 897: Salem LPA - Salem Corp. Ward - L, Block - 8 - Schedule	154
Table 898: Salem LPA - Salem Corp. Ward - L, Block - 9 - Schedule	154
Table 899: Salem LPA - Salem Corp. Ward - L, Block - 10 - Schedule	155
Table 900: Salem LPA - Salem Corp. Ward - L, Block - 11 - Schedule	155
Table 901: Salem LPA - Salem Corp. Ward - M, Block - 1 - Schedule	156
Table 902: Salem LPA - Salem Corp. Ward - M, Block - 2 - Schedule	156
Table 903: Salem LPA - Salem Corp. Ward - M, Block - 3 - Schedule	156
Table 904: Salem LPA - Salem Corp. Ward - M, Block - 4 - Schedule	157
Table 905: Salem LPA - Salem Corp. Ward - M, Block - 5 - Schedule	157
Table 906: Salem LPA - Salem Corp. Ward - M, Block - 6 - Schedule	158
Table 907: Salem LPA - Salem Corp. Ward - M, Block - 7 - Schedule	158
Table 908: Salem LPA - Salem Corp. Ward - M, Block - 8 - Schedule	159
Table 909: Salem LPA - Salem Corp. Ward - M, Block - 9 - Schedule	159
Table 910: Salem LPA - Salem Corp. Ward - M, Block - 10 - Schedule	160
Table 911: Salem LPA - Salem Corp. Ward - M, Block - 11 - Schedule	160
Table 912: Salem LPA - Salem Corp. Ward - M, Block - 12 - Schedule	161
Table 913: Salem LPA - Salem Corp. Ward - M, Block - 13 - Schedule	161
Table 914: Salem LPA - Salem Corp. Ward - M, Block - 14 - Schedule	162
Table 915: Salem LPA - Salem Corp. Ward - M, Block - 15 - Schedule	162
Table 916: Salem LPA - Salem Corp. Ward - M, Block - 16 - Schedule	162
Table 917: Salem LPA - Salem Corp. Ward - M, Block - 17 - Schedule	163
Table 918: Salem LPA - Salem Corp. Ward - M, Block - 18 - Schedule	163
Table 919: Salem LPA - Salem Corp. Ward - M, Block - 19 - Schedule	164
Table 920: Salem LPA - Salem Corp. Ward - M, Block - 20 - Schedule	164
Table 921: Salem LPA - Salem Corp. Ward - M, Block - 21 - Schedule	165
Table 922: Salem LPA - Salem Corp. Ward - M, Block - 22 - Schedule	165
Table 923: Salem LPA - Salem Corp. Ward - M, Block - 23 - Schedule	166

Table 924: Salem LPA - Salem Corp. Ward - M, Block - 24 - Schedule	166
Table 925: Salem LPA - Salem Corp. Ward - M, Block - 25 - Schedule	167
Table 926: Salem LPA - Salem Corp. Ward - M, Block - 26 - Schedule	167
Table 927: Salem LPA - Salem Corp. Ward - M, Block - 27 - Schedule	168
Table 928: Salem LPA - Salem Corp. Ward - M, Block - 28 - Schedule	168
Table 929: Salem LPA - Salem Corp. Ward - M, Block - 29 - Schedule	169
Table 930: Salem LPA - Salem Corp. Ward - M, Block - 30 - Schedule	169
Table 931: Salem LPA - Salem Corp. Ward - M, Block - 31 - Schedule	170
Table 932: Salem LPA - Salem Corp. Ward - M, Block - 32 - Schedule	170
Table 933: Salem LPA - Salem Corp. Ward - M, Block - 33 - Schedule	171
Table 934: Salem LPA - Salem Corp. Ward - N, Block - 1 - Schedule	172
Table 935: Salem LPA - Salem Corp. Ward - N, Block - 2 - Schedule	172
Table 936: Salem LPA - Salem Corp. Ward - N, Block - 3 - Schedule	172
Table 937: Salem LPA - Salem Corp. Ward - N, Block - 4 - Schedule	173
Table 938: Salem LPA - Salem Corp. Ward - N, Block - 5 - Schedule	173
Table 939: Salem LPA - Salem Corp. Ward - N, Block - 6 - Schedule	174
Table 940: Salem LPA - Salem Corp. Ward - N, Block - 7 - Schedule	174
Table 941: Salem LPA - Salem Corp. Ward - N, Block - 8 - Schedule	175
Table 942: Salem LPA - Salem Corp. Ward - N, Block - 9 - Schedule	175
Table 943: Salem LPA - Salem Corp. Ward - N, Block - 10 - Schedule	176
Table 944: Salem LPA - Salem Corp. Ward - N, Block - 11 - Schedule	176
Table 945: Salem LPA - Salem Corp. Ward - N, Block - 12 - Schedule	177
Table 946: Salem LPA - Salem Corp. Ward - N, Block - 13 - Schedule	177
Table 947: Salem LPA - Salem Corp. Ward - N, Block - 14 - Schedule	178
Table 948: Salem LPA - Salem Corp. Ward - N, Block - 15 - Schedule	178
Table 949: Salem LPA - Salem Corp. Ward - N, Block - 16 - Schedule	179
Table 950: Salem LPA - Salem Corp. Ward - N, Block - 17 - Schedule	179
Table 951: Salem LPA - Salem Corp. Ward - N, Block - 18 - Schedule	180
Table 952: Salem LPA - Salem Corp. Ward - N, Block - 19 - Schedule	180
Table 953: Salem LPA - Salem Corp. Ward - N, Block - 20 - Schedule	181
Table 954: Salem LPA - Salem Corp. Ward - N, Block - 21 - Schedule	181
Table 955: Salem LPA - Salem Corp. Ward - N, Block - 22 - Schedule	182
Table 956: Salem LPA - Salem Corp. Ward - N, Block - 23 - Schedule	182

Table 957: Salem LPA - Salem Corp. Ward - N, Block - 24 - Schedule	183
Table 958: Salem LPA - Salem Corp. Ward - N, Block - 25 - Schedule	183
Table 959: Salem LPA - Salem Corp. Ward - N, Block - 26 - Schedule	184
Table 960: Salem LPA - Salem Corp. Ward - N, Block - 27 - Schedule	184
Table 961: Salem LPA - Salem Corp. Ward - N, Block - 28 - Schedule	184
Table 962: Salem LPA - Salem Corp. Ward - N, Block - 29 - Schedule	185
Table 963: Salem LPA - Salem Corp. Ward - N, Block - 30 - Schedule	185
Table 964: Salem LPA - Salem Corp. Ward - N, Block - 31 - Schedule	186
Table 965: Salem LPA - Salem Corp. Ward - N, Block - 32 - Schedule	186
Table 966: Salem LPA - Salem Corp. Ward - N, Block - 33 - Schedule	187
Table 967: Salem LPA - Salem Corp. Ward - N, Block - 34 - Schedule	187
Table 968: Salem LPA - Salem Corp. Ward - N, Block - 35 - Schedule	187
Table 969: Salem LPA - Salem Corp. Ward - N, Block - 36 - Schedule	188
Table 970: Salem LPA - Salem Corp. Ward - N, Block - 37 - Schedule	188
Table 971: Salem LPA - Salem Corp. Ward - N, Block - 38 - Schedule	189
Table 972: Salem LPA - Salem Corp. Ward - P, Block - 1 - Schedule	189
Table 973: Salem LPA - Salem Corp. Ward - P, Block - 2 - Schedule	190
Table 974: Salem LPA - Salem Corp. Ward - P, Block - 3 - Schedule	190
Table 975: Salem LPA - Salem Corp. Ward - P, Block - 4 - Schedule	191
Table 976: Salem LPA - Salem Corp. Ward - P, Block - 5 - Schedule	191
Table 977: Salem LPA - Salem Corp. Ward - P, Block - 6 - Schedule	191
Table 978: Salem LPA - Salem Corp. Ward - P, Block - 7 - Schedule	192
Table 979: Salem LPA - Salem Corp. Ward - P, Block - 8 - Schedule	192
Table 980: Salem LPA - Salem Corp. Ward - P, Block - 9 - Schedule	193
Table 981: Salem LPA - Salem Corp. Ward - P, Block - 10 - Schedule	194
Table 982: Salem LPA - Salem Corp. Ward - P, Block - 11 - Schedule	194
Table 983: Salem LPA - Salem Corp. Ward - P, Block - 12 - Schedule	195
Table 984: Salem LPA - Salem Corp. Ward - P, Block - 13 - Schedule	195
Table 985: Salem LPA - Salem Corp. Ward - P, Block - 14 - Schedule	196
Table 986: Salem LPA - Salem Corp. Ward - P, Block - 15 - Schedule	196
Table 987: Salem LPA - Salem Corp. Ward - P, Block - 16 - Schedule	197
Table 988: Salem LPA - Salem Corp. Ward - P, Block - 17 - Schedule	197
Table 989: Salem LPA - Salem Corp. Ward - P, Block - 18 - Schedule	198

Table 990: Salem LPA - Salem Corp. Ward - P, Block - 19 - Schedule	198
Table 991: Salem LPA - Salem Corp. Ward - P, Block - 20 - Schedule	198
Table 992: Salem LPA - Salem Corp. Ward - P, Block - 21 - Schedule	199
Table 993: Salem LPA - Salem Corp. Ward - P, Block - 22 - Schedule	199
Table 994: Salem LPA - Salem Corp. Ward - Q, Block - 1 - Schedule	200
Table 995: Salem LPA - Salem Corp. Ward - Q, Block - 2 - Schedule	200
Table 996: Salem LPA - Salem Corp. Ward - Q, Block - 3 - Schedule	201
Table 997: Salem LPA - Salem Corp. Ward - Q, Block - 4 - Schedule	202
Table 998: Salem LPA - Salem Corp. Ward - Q, Block - 5 - Schedule	202
Table 999: Salem LPA - Salem Corp. Ward - Q, Block - 6 - Schedule	203
Table 1000: Salem LPA - Salem Corp. Ward - Q, Block - 7 - Schedule	203
Table 1001: Salem LPA - Salem Corp. Ward - Q, Block - 8 - Schedule	204
Table 1002: Salem LPA - Salem Corp. Ward - R, Block - 1 - Schedule	205
Table 1003: Salem LPA - Salem Corp. Ward - R, Block - 2 - Schedule	205
Table 1004: Salem LPA - Salem Corp. Ward - R, Block - 3 - Schedule	206
Table 1005: Salem LPA - Salem Corp. Ward - R, Block - 4 - Schedule	206
Table 1006: Salem LPA - Salem Corp. Ward - R, Block - 5 - Schedule	207
Table 1007: Salem LPA - Salem Corp. Ward - R, Block - 6 - Schedule	207
Table 1008: Salem LPA - Salem Corp. Ward - R, Block - 7 - Schedule	208
Table 1009: Salem LPA - Salem Corp. Ward - R, Block - 8 - Schedule	208
Table 1010: Salem LPA - Salem Corp. Ward - R, Block - 9 - Schedule	209
Table 1011: Salem LPA - Salem Corp. Ward - R, Block - 10 - Schedule	209
Table 1012: Salem LPA - Salem Corp. Ward - R, Block - 11 - Schedule	210
Table 1013: Salem LPA - Salem Corp. Ward - R, Block - 12 - Schedule	210
Table 1014: Salem LPA - Salem Corp. Ward - R, Block - 13 - Schedule	211
Table 1015: Salem LPA - Salem Corp. Ward - R, Block - 14 - Schedule	211
Table 1016: Salem LPA - Salem Corp. Ward - R, Block - 15 - Schedule	212
Table 1017: Salem LPA - Salem Corp. Ward - R, Block - 16 - Schedule	212
Table 1018: Salem LPA - Salem Corp. Ward - R, Block - 17 - Schedule	213
Table 1019: Salem LPA - Salem Corp. Ward - R, Block - 18 - Schedule	213
Table 1020: Salem LPA - Salem Corp. Ward - R, Block - 19 - Schedule	214
Table 1021: Salem LPA - Salem Corp. Ward - R, Block - 20 - Schedule	214
Table 1022: Salem LPA - Salem Corp. Ward - S, Block - 1 - Schedule	215

Table 1023: Salem LPA - Salem Corp. Ward - S, Block - 2 - Schedule	215
Table 1024: Salem LPA - Salem Corp. Ward - S, Block - 3 - Schedule	216
Table 1025: Salem LPA - Salem Corp. Ward - S, Block - 4 - Schedule	216
Table 1026: Salem LPA - Salem Corp. Ward - S, Block - 5 - Schedule	217
Table 1027: Salem LPA - Salem Corp. Ward - S, Block - 6 - Schedule	217
Table 1028: Salem LPA - Salem Corp. Ward - S, Block - 7 - Schedule	218
Table 1029: Salem LPA - Salem Corp. Ward - S, Block - 8 - Schedule	219
Table 1030: Salem LPA - Salem Corp. Ward - S, Block - 9 - Schedule	219
Table 1031: Salem LPA - Salem Corp. Ward - S, Block - 10 - Schedule	220
Table 1032: Salem LPA - Salem Corp. Ward - S, Block - 11 - Schedule	220
Table 1033: Salem LPA - Salem Corp. Ward - S, Block - 12 - Schedule	221
Table 1034: Salem LPA - Salem Corp. Ward - S, Block - 13 - Schedule	222
Table 1035: Salem LPA - Salem Corp. Ward - S, Block - 14 - Schedule	222
Table 1036: Salem LPA - Salem Corp. Ward - S, Block - 15 - Schedule	222
Table 1037: Salem LPA - Salem Corp. Ward - S, Block - 16 - Schedule	223
Table 1038: Salem LPA - Salem Corp. Ward - S, Block - 17 - Schedule	223
Table 1039: Salem LPA - Salem Corp. Ward - S, Block - 18 - Schedule	224
Table 1040: Salem LPA - Salem Corp. Ward - S, Block - 19 - Schedule	224
Table 1041: Salem LPA - Salem Corp. Ward - S, Block - 20 - Schedule	225
Table 1042: Salem LPA - Salem Corp. Ward - S, Block - 21 - Schedule	226
Table 1043: Salem LPA - Salem Corp. Ward - S, Block - 22 - Schedule	226
Table 1044: Salem LPA - Salem Corp. Ward - S, Block - 23 - Schedule	227
Table 1045: Salem LPA - Salem Corp. Ward - S, Block - 24 - Schedule	227
Table 1046: Salem LPA - Salem Corp. Ward - S, Block - 25 - Schedule	228
Table 1047: Salem LPA - Salem Corp. Ward - S, Block - 26 - Schedule	228
Table 1048: Salem LPA - Salem Corp. Ward - S, Block - 27 - Schedule	229
Table 1049: Salem LPA - Salem Corp. Ward - S, Block - 28 - Schedule	230
Table 1050: Salem LPA - Salem Corp. Ward - T, Block - 1 - Schedule	230
Table 1051: Salem LPA - Salem Corp. Ward - T, Block - 2 - Schedule	231
Table 1052: Salem LPA - Salem Corp. Ward - T, Block - 3 - Schedule	231
Table 1053: Salem LPA - Salem Corp. Ward - T, Block - 4 - Schedule	232
Table 1054: Salem LPA - Salem Corp. Ward - T, Block - 5 - Schedule	232
Table 1055: Salem LPA - Salem Corp. Ward - T, Block - 6 - Schedule	233

Table 1056: Salem LPA - Salem Corp. Ward - T, Block - 7 - Schedule	233
Table 1057: Salem LPA - Salem Corp. Ward - T, Block - 8 - Schedule	234
Table 1058: Salem LPA - Salem Corp. Ward - T, Block - 9 - Schedule	235
Table 1059: Salem LPA - Salem Corp. Ward - T, Block - 10 - Schedule	235
Table 1060: Salem LPA - Salem Corp. Ward - T, Block - 11 - Schedule	236
Table 1061: Salem LPA - Salem Corp. Ward - T, Block - 12 - Schedule	236
Table 1062: Salem LPA - Salem Corp. Ward - T, Block - 13 - Schedule	237
Table 1063: Salem LPA - Salem Corp. Ward - T, Block - 14 - Schedule	237
Table 1064: Salem LPA - Salem Corp. Ward - T, Block - 15 - Schedule	238
Table 1065: Salem LPA - Salem Corp. Ward - T, Block - 16 - Schedule	238
Table 1066: Salem LPA - Salem Corp. Ward - T, Block - 17 - Schedule	239
Table 1067: Salem LPA - Salem Corp. Ward - T, Block - 18 - Schedule	240
Table 1068: Salem LPA - Salem Corp. Ward - T, Block - 19 - Schedule	241
Table 1069: Salem LPA - Salem Corp. Ward - U, Block - 1 - Schedule	241
Table 1070: Salem LPA - Salem Corp. Ward - U, Block - 2 - Schedule	242
Table 1071: Salem LPA - Salem Corp. Ward - U, Block - 3 - Schedule	242
Table 1072: Salem LPA - Salem Corp. Ward - U, Block - 4 - Schedule	242
Table 1073: Salem LPA - Salem Corp. Ward - U, Block - 5 - Schedule	243
Table 1074: Salem LPA - Salem Corp. Ward - U, Block - 6 - Schedule	243
Table 1075: Salem LPA - Salem Corp. Ward - U, Block - 7 - Schedule	244
Table 1076: Salem LPA - Salem Corp. Ward - U, Block - 8 - Schedule	244
Table 1077: Salem LPA - Salem Corp. Ward - U, Block - 9 - Schedule	245
Table 1078: Salem LPA - Salem Corp. Ward - U, Block - 10 - Schedule	245
Table 1079: Salem LPA - Salem Corp. Ward - U, Block - 11 - Schedule	246
Table 1080: Salem LPA - Salem Corp. Ward - U, Block - 12 - Schedule	246
Table 1081: Salem LPA - Salem Corp. Ward - U, Block - 13 - Schedule	247
Table 1082: Salem LPA - Salem Corp. Ward - U, Block - 14 - Schedule	247
Table 1083: Salem LPA - Salem Corp. Ward - U, Block - 15 - Schedule	248
Table 1084: Salem LPA - Salem Corp. Ward - U, Block - 16 - Schedule	248
Table 1085: Salem LPA - Salem Corp. Ward - U, Block - 17 - Schedule	249
Table 1086: Salem LPA - Salem Corp. Ward - U, Block - 18 - Schedule	249
Table 1087: Salem LPA - Salem Corp. Ward - U, Block - 19 - Schedule	250
Table 1088: Salem LPA - Salem Corp. Ward - U, Block - 20 - Schedule	250

Table 1089: Salem LPA - Salem Corp. Ward - U, Block - 21 - Schedule	251
Table 1090: Salem LPA - Salem Corp. Ward - U, Block - 22 - Schedule	251
Table 1091: Salem LPA - Salem Corp. Ward - U, Block - 23 - Schedule	252
Table 1092: Salem LPA - Salem Corp. Ward - U, Block - 24 - Schedule	252
Table 1093: Salem LPA - Salem Corp. Ward - U, Block - 25 - Schedule	253
Table 1094: Salem LPA - Salem Corp. Ward - U, Block - 26 - Schedule	253
Table 1095: Salem LPA - Salem Corp. Ward - U, Block - 27 - Schedule	253
Table 1096: Salem LPA - Salem Corp. Ward - U, Block - 28 - Schedule	254
Table 1097: Salem LPA - Salem Corp. Ward - U, Block - 29 - Schedule	254
Table 1098: Salem LPA - Salem Corp. Ward - U, Block - 30 - Schedule	255
Table 1099: Salem LPA - Salem Corp. Ward - U, Block - 31 - Schedule	255
Table 1100: Salem LPA - Salem Corp. Ward - V, Block - 1 - Schedule	256
Table 1101: Salem LPA - Salem Corp. Ward - V, Block - 2 - Schedule	256
Table 1102: Salem LPA - Salem Corp. Ward - V, Block - 3 - Schedule	257
Table 1103: Salem LPA - Salem Corp. Ward - V, Block - 4 - Schedule	257
Table 1104: Salem LPA - Salem Corp. Ward - V, Block - 5 - Schedule	258
Table 1105: Salem LPA - Salem Corp. Ward - V, Block - 6 - Schedule	259
Table 1106: Salem LPA - Salem Corp. Ward - V, Block - 7 - Schedule	259
Table 1107: Salem LPA - Salem Corp. Ward - V, Block - 8 - Schedule	260
Table 1108: Salem LPA - Salem Corp. Ward - V, Block - 9 - Schedule	260
Table 1109: Salem LPA - Salem Corp. Ward - V, Block - 10 - Schedule	261
Table 1110: Salem LPA - Salem Corp. Ward - V, Block - 11 - Schedule	261
Table 1111: Salem LPA - Salem Corp. Ward - V, Block - 12 - Schedule	262
Table 1112: Salem LPA - Salem Corp. Ward - V, Block - 13 - Schedule	262
Table 1113: Salem LPA - Salem Corp. Ward - V, Block - 14 - Schedule	263
Table 1114: Salem LPA - Salem Corp. Ward - V, Block - 15 - Schedule	263
Table 1115: Salem LPA - Salem Corp. Ward - V, Block - 16 - Schedule	264
Table 1116: Salem LPA - Salem Corp. Ward - V, Block - 17 - Schedule	264
Table 1117: Salem LPA - Salem Corp. Ward - V, Block - 18 - Schedule	265
Table 1118: Salem LPA - Salem Corp. Ward - V, Block - 19 - Schedule	265
Table 1119: Salem LPA - Salem Corp. Ward - V, Block - 20 - Schedule	266
Table 1120: Salem LPA - Salem Corp. Ward - V, Block - 21 - Schedule	266
Table 1121: Salem LPA - Salem Corp. Ward - V, Block - 22 - Schedule	266

Table 1122: Salem LPA - Salem Corp. Ward - V, Block - 23 - Schedule	267
Table 1123: Salem LPA - Salem Corp. Ward - V, Block - 24 - Schedule	267
Table 1124: Salem LPA - Salem Corp. Ward - V, Block - 25 - Schedule	268
Table 1125: Salem LPA - Salem Corp. Ward - V, Block - 26 - Schedule	268
Table 1126: Salem LPA - Salem Corp. Ward - V, Block - 27 - Schedule	269
Table 1127: Salem LPA - Salem Corp. Ward - V, Block - 28 - Schedule	269
Table 1128: Salem LPA - Salem Corp. Ward - V, Block - 29 - Schedule	269
Table 1129: Salem LPA - Salem Corp. Ward - V, Block - 30 - Schedule	270
Table 1130: Salem LPA - Salem Corp. Ward - V, Block - 31 - Schedule	270
Table 1131: Salem LPA - Salem Corp. Ward - V, Block - 32 - Schedule	271
Table 1132: Salem LPA - Salem Corp. Ward - V, Block - 33 - Schedule	271
Table 1133: Salem LPA - Salem Corp. Ward - V, Block - 34 - Schedule	272
Table 1134: Salem LPA - Salem Corp. Ward - V, Block - 35 - Schedule	272
Table 1135: Salem LPA - Salem Corp. Ward - V, Block - 36 - Schedule	273
Table 1136: Salem LPA - Salem Corp. Ward - W, Block - 1 - Schedule	273
Table 1137: Salem LPA - Salem Corp. Ward - W, Block - 2 - Schedule	274
Table 1138: Salem LPA - Salem Corp. Ward - W, Block - 3 - Schedule	274
Table 1139: Salem LPA - Salem Corp. Ward - W, Block - 4 - Schedule	275
Table 1140: Salem LPA - Salem Corp. Ward - W, Block - 5 - Schedule	275
Table 1141: Salem LPA - Salem Corp. Ward - W, Block - 6 - Schedule	276
Table 1142: Salem LPA - Salem Corp. Ward - W, Block - 7 - Schedule	276
Table 1143: Salem LPA - Salem Corp. Ward - W, Block - 8 - Schedule	277
Table 1144: Salem LPA - Salem Corp. Ward - W, Block - 9 - Schedule	277
Table 1145: Salem LPA - Salem Corp. Ward - W, Block - 10 - Schedule	278
Table 1146: Salem LPA - Salem Corp. Ward - W, Block - 11 - Schedule	278
Table 1147: Salem LPA - Salem Corp. Ward - W, Block - 12 - Schedule	279
Table 1148: Salem LPA - Salem Corp. Ward - W, Block - 13 - Schedule	279
Table 1149: Salem LPA - Salem Corp. Ward - W, Block - 14 - Schedule	280
Table 1150: Salem LPA - Salem Corp. Ward - W, Block - 15 - Schedule	280
Table 1151: Salem LPA - Salem Corp. Ward - W, Block - 16 - Schedule	281
Table 1152: Salem LPA - Salem Corp. Ward - W, Block - 17 - Schedule	281
Table 1153: Salem LPA - Salem Corp. Ward - W, Block - 18 - Schedule	282
Table 1154: Salem LPA - Salem Corp. Ward - W, Block - 19 - Schedule	283

Table 1155: Salem LPA - Salem Corp. Ward - W, Block - 20 - Schedule	283
Table 1156: Salem LPA - Salem Corp. Ward - W, Block - 21 - Schedule	284
Table 1157: Salem LPA - Salem Corp. Ward - W, Block - 22 - Schedule	284
Table 1158: Salem LPA - Salem Corp. Ward - W, Block - 23 - Schedule	285
Table 1159: Salem LPA - Salem Corp. Ward - W, Block - 24 - Schedule	286
Table 1160: Salem LPA - Salem Corp. Ward - W, Block - 25 - Schedule	286
Table 1161: Salem LPA - Salem Corp. Ward - W, Block - 26 - Schedule	287
Table 1162: Salem LPA - Salem Corp. Ward - W, Block - 27 - Schedule	287
Table 1163: Salem LPA - Salem Corp. Ward - W, Block - 28 - Schedule	288
Table 1164: Salem LPA - Salem Corp. Ward - W, Block - 29 - Schedule	288
Table 1165: Salem LPA - Salem Corp. Ward - W, Block - 30 - Schedule	289
Table 1166: Salem LPA - Salem Corp. Ward - W, Block - 31 - Schedule	289
Table 1167: Salem LPA - Salem Corp. Ward - W, Block - 32 - Schedule	290
Table 1168: Salem LPA - Salem Corp. Ward - W, Block - 33 - Schedule	290
Table 1169: Salem LPA - Salem Corp. Ward - W, Block - 34 - Schedule	291
Table 1170: Salem LPA - Salem Corp. Ward - W, Block - 35 - Schedule	291
Table 1171: Salem LPA - Salem Corp. Ward - W, Block - 36 - Schedule	292
Table 1172: Salem LPA - Salem Corp. Ward - W, Block - 37 - Schedule	292
Table 1173: Salem LPA - Salem Corp. Ward - W, Block - 38 - Schedule	293
Table 1174: Salem LPA - Salem Corp. Ward - W, Block - 39 - Schedule	293
Table 1175: Salem LPA - Salem Corp. Ward - W, Block - 40 - Schedule	294
Table 1176: Salem LPA - Salem Corp. Ward - W, Block - 41 - Schedule	295
Table 1177: Salem LPA - Salem Corp. Ward - W, Block - 42 - Schedule	295
Table 1178: Salem LPA - Salem Corp. Ward - W, Block - 43 - Schedule	296
Table 1179: Salem LPA - Salem Corp. Ward - W, Block - 44 - Schedule	296
Table 1180: Salem LPA - Salem Corp. Ward - W, Block - 45 - Schedule	297
Table 1181: Salem LPA - Salem Corp. Ward - W, Block - 46 - Schedule	297
Table 1182: Salem LPA - Salem Corp. Ward - W, Block - 47 - Schedule	298
Table 1183: Salem LPA - Salem Corp. Ward - W, Block - 48 - Schedule	298
Table 1184: Salem LPA - Salem Corp. Ward - W, Block - 49 - Schedule	299
Table 1185: Salem LPA - Salem Corp. Ward - W, Block - 50 - Schedule	300
Table 1186: Salem LPA - Salem Corp. Ward - W, Block - 51 - Schedule	300
Table 1187: Salem LPA - Salem Corp. Ward - W, Block - 52 - Schedule	301

Table 1188: Salem LPA - Salem Corp. Ward - W, Block - 53 - Schedule	301
Table 1189: Salem LPA - Salem Corp. Ward - W, Block - 54 - Schedule	302
Table 1190: Salem LPA - Salem Corp. Ward - W, Block - 55 - Schedule	302
Table 1191: Salem LPA - Salem Corp. Ward - W, Block - 56 - Schedule	303
Table 1192: Salem LPA - Salem Corp. Ward - W, Block - 57 - Schedule	303
Table 1193: Salem LPA - Salem Corp. Ward - W, Block - 58 - Schedule	304
Table 1194: Salem LPA - Salem Corp. Ward - W, Block - 59 - Schedule	304
Table 1195: Salem LPA - Salem Corp. Ward - W, Block - 60 - Schedule	305
Table 1196: Salem LPA - Salem Corp. Ward - W, Block - 61 - Schedule	305
Table 1197: Salem LPA - Salem Corp. Ward - W, Block - 62 - Schedule	306
Table 1198: Salem LPA - Salem Corp. Ward - W, Block - 63 - Schedule	307
Table 1199: Salem LPA - Salem Corp. Ward - W, Block - 64 - Schedule	307
Table 1200: Salem LPA - Salem Corp. Ward - W, Block - 65 - Schedule	308
Table 1201: Salem LPA - Salem Corp. Ward - W, Block - 66 - Schedule	308
Table 1202: Salem LPA - Salem Corp. Ward - W, Block - 67 - Schedule	309
Table 1203: Salem LPA - Sale Corp. Ward - W, Block - 68 - Schedule	309
Table 1204: Salem LPA - Salem Corp. Ward - W, Block - 69 - Schedule	310
Table 1205: Salem LPA - Salem Corp. Ward - W, Block - 70 - Schedule	310
Table 1206: Salem LPA - Salem Corp. Ward - W, Block - 71 - Schedule	311
Table 1207: Salem LPA - Salem Corp. Ward - W, Block - 72 - Schedule	311
Table 1208: Salem LPA - Salem Corp. Ward - W, Block - 73 - Schedule	312
Table 1209: Salem LPA - Salem Corp. Ward - W, Block - 74 - Schedule	312
Table 1210: Salem LPA - Salem Corp. Ward - W, Block - 75 - Schedule	313
Table 1211: Salem LPA - Salem Corp. Ward - W, Block - 76 - Schedule	313
Table 1212: Salem LPA - Salem Corp. Ward - X, Block - 1 - Schedule	314
Table 1213: Salem LPA - Salem Corp. Ward - X, Block - 2 - Schedule	314
Table 1214: Salem LPA - Salem Corp. Ward - X, Block - 3 - Schedule	315
Table 1215: Salem LPA - Salem Corp. Ward - X, Block - 4 - Schedule	316
Table 1216: Salem LPA - Salem Corp. Ward - X, Block - 5 - Schedule	317
Table 1217: Salem LPA - Salem Corp. Ward - X, Block - 6 - Schedule	317
Table 1218: Salem LPA - Salem Corp. Ward - X, Block - 7 - Schedule	318
Table 1219: Salem LPA - Salem Corp. Ward - X, Block - 8 - Schedule	318
Table 1220: Salem LPA - Salem Corp. Ward - X, Block - 9 - Schedule	319

Table 1221: Salem LPA - Salem Corp. Ward - X, Block - 10 - Schedule	319
Table 1222: Salem LPA - Salem Corp. Ward - X, Block - 11 - Schedule	320
Table 1223: Salem LPA - Salem Corp. Ward - X, Block - 12 - Schedule	320
Table 1224: Salem LPA - Salem Corp. Ward - X, Block - 13 - Schedule	321
Table 1225: Salem LPA - Salem Corp. Ward - X, Block - 14 - Schedule	321
Table 1226: Salem LPA - Salem Corp. Ward - X, Block - 15 - Schedule	322
Table 1227: Salem LPA - Salem Corp. Ward - X, Block - 16 - Schedule	322
Table 1228: Salem LPA - Salem Corp. Ward - X, Block - 17 - Schedule	323
Table 1229: Salem LPA - Salem Corp. Ward - X, Block - 18 - Schedule	324
Table 1230: Salem LPA - Salem Corp. Ward - X, Block - 19 - Schedule	324
Table 1231: Salem LPA - Salem Corp. Ward - X, Block - 20 - Schedule	325
Table 1232: Salem LPA - Salem Corp. Ward - X, Block - 21 - Schedule	325
Table 1233: Salem LPA - Salem Corp. Ward - X, Block - 22 - Schedule	326
Table 1234: Salem LPA - Salem Corp. Ward - X, Block - 23 - Schedule	326
Table 1235: Salem LPA - Salem Corp. Ward - X, Block - 24 - Schedule	327
Table 1236: Salem LPA - Salem Corp. Ward - X, Block - 25 - Schedule	327
Table 1237: Salem LPA - Salem Corp. Ward - X, Block - 26 - Schedule	328
Table 1238: Salem LPA - Salem Corp. Ward - Y, Block - 1 - Schedule	328
Table 1239: Salem LPA - Salem Corp. Ward - Y, Block - 2 - Schedule	328
Table 1240: Salem LPA - Salem Corp. Ward - Y, Block - 3 - Schedule	329
Table 1241: Salem LPA - Salem Corp. Ward - Y, Block - 4 - Schedule	330
Table 1242: Salem LPA - Salem Corp. Ward - Y, Block - 5 - Schedule	331
Table 1243: Salem LPA - Salem Corp. Ward - Y, Block - 6 - Schedule	331
Table 1244: Salem LPA - Salem Corp. Ward - Y, Block - 7 - Schedule	332
Table 1245: Salem LPA - Salem Corp. Ward - Y, Block - 8 - Schedule	333
Table 1246: Salem LPA - Salem Corp. Ward - Y, Block - 9 - Schedule	333
Table 1247: Salem LPA - Salem Corp. Ward - Y, Block - 10 - Schedule	334
Table 1248: Salem LPA - Salem Corp. Ward - Y, Block - 11 - Schedule	334
Table 1249: Salem LPA - Salem Corp. Ward - Y, Block - 12 - Schedule	335
Table 1250: Salem LPA - Salem Corp. Ward - Y, Block - 13 - Schedule	336
Table 1251: Salem LPA - Salem Corp. Ward - Y, Block - 14 - Schedule	336
Table 1252: Salem LPA - Salem Corp. Ward - Y, Block - 15 - Schedule	337
Table 1253: Salem LPA - Salem Corp. Ward - Y, Block - 16 - Schedule	337

Table 1254: Salem LPA - Salem Corp. Ward - Y, Block - 17 - Schedule	338
Table 1255: Salem LPA - Salem Corp. Ward - Y, Block - 18 - Schedule	339
Table 1256: Salem LPA - Salem Corp. Ward - Y, Block - 19 - Schedule	340
Table 1257: Salem LPA - Salem Corp. Ward - Y, Block - 20 - Schedule	340
Table 1258: Salem LPA - Salem Corp. Ward - Z, Block - 1 - Schedule	341
Table 1259: Salem LPA - Salem Corp. Ward - Z, Block - 2 - Schedule	341
Table 1260: Salem LPA - Salem Corp. Ward - Z, Block - 3 - Schedule	342
Table 1261: Salem LPA - Salem Corp. Ward - Z, Block - 4 - Schedule	343
Table 1262: Salem LPA - Salem Corp. Ward - Z, Block - 5 - Schedule	343
Table 1263: Salem LPA - Salem Corp. Ward - Z, Block - 6 - Schedule	344
Table 1264: Salem LPA - Salem Corp. Ward - Z, Block - 7 - Schedule	345
Table 1265: Salem LPA - Salem Corp. Ward - Z, Block - 8 - Schedule	345
Table 1266: Salem LPA - Salem Corp. Ward - Z, Block - 9 - Schedule	346
Table 1267: Salem LPA - Salem Corp. Ward - Z, Block - 10 - Schedule	346
Table 1268: Salem LPA - Salem Corp. Ward - Z, Block - 11 - Schedule	347
Table 1269: Salem LPA - Salem Corp. Ward - Z, Block - 12 - Schedule	348
Table 1270: Salem LPA - Salem Corp. Ward - Z, Block - 13 - Schedule	348
Table 1271: Salem LPA - Salem Corp. Ward - Z, Block - 14 - Schedule	349
Table 1272: Salem LPA - Salem Corp. Ward - Z, Block - 15 - Schedule	349
Table 1273: Salem LPA - Salem Corp. Ward - Z, Block - 16 - Schedule	350
Table 1274: Salem LPA - Salem Corp. Ward - Z, Block - 17 - Schedule	350
Table 1275: Salem LPA - Salem Corp. Ward - Z, Block - 18 - Schedule	351
Table 1276: Salem LPA - Salem Corp. Ward - Z, Block - 19 - Schedule	351
Table 1277: Salem LPA - Salem Corp. Ward - Z, Block - 20 - Schedule	352
Table 1278: Salem LPA - Salem Corp. Ward - Z, Block - 21 - Schedule	352
Table 1279: Salem LPA - Salem Corp. Ward - Z, Block - 22 - Schedule	353
Table 1280: Salem LPA - Salem Corp. Ward - Z, Block - 23 - Schedule	353
Table 1281: Salem LPA - Salem Corp. Ward - Z, Block - 24 - Schedule	354
Table 1282: Salem LPA - Salem Corp. Ward - Z, Block - 25 - Schedule	354
Table 1283: Salem LPA - Salem Corp. Ward - Z, Block - 26 - Schedule	355
Table 1284: Salem LPA - Salem Corp. Ward - Z, Block - 27 - Schedule	355
Table 1285: Salem LPA - Salem Corp. Ward - Z, Block - 28 - Schedule	356
Table 1286: Salem LPA - Salem Corp. Ward - Z, Block - 29 - Schedule	357

Table 1287: Salem LPA - Salem Corp. Ward - Z, Block - 30 - Schedule	357
Table 1288: Salem LPA - Salem Corp. Ward - Z, Block - 31 - Schedule	358
Table 1289: Salem LPA - Salem Corp. Ward - Z, Block - 32 - Schedule	358
Table 1290: Salem LPA - Salem Corp. Ward - Z, Block - 33 - Schedule	359
Table 1291: Salem LPA - Salem Corp. Ward - Z, Block - 34 - Schedule	359
Table 1292: Salem LPA - Salem Corp. Ward - Z, Block - 35 - Schedule	360
Table 1293: Salem LPA - Salem Corp. Ward - Z, Block - 36 - Schedule	360
Table 1294: Salem LPA - Salem Corp. Ward - Z, Block - 37 - Schedule	361
Table 1295: Salem LPA - Salem Corp. Ward - Z, Block - 38 - Schedule	361
Table 1296: Salem LPA - Salem Corp. Ward - Z, Block - 39 - Schedule	362
Table 1297: Salem LPA - Salem Corp. Ward - Z, Block - 40 - Schedule	362
Table 1298: Salem LPA - Salem Corp. Ward - Z, Block - 41 - Schedule	363
Table 1299: Salem LPA - Salem Corp. Ward - Z, Block - 42 - Schedule	363
Table 1300: Salem LPA - Salem Corp. Ward - Z, Block - 43 - Schedule	364
Table 1301: Salem LPA - Salem Corp. Ward - Z, Block - 44 - Schedule	364
Table 1302: Salem LPA - Salem Corp. Ward - Z, Block - 45 - Schedule	365
Table 1303: CBA schedule	366

Table 595: Salem LPA - Salem Corp. Ward - E, Block - 1 - Schedule

Ward - E, Block - 1	
Land Use	Survey Numbers
Residential	2/1 Part, 3/2 Part, 6/1 Part, 6/4, 6/5, 7/1, 7/2 Part
Commercial	7/4 Part
Industrial	Nil
Institutional	Nil
Open Space and Recreational	Nil
Agricultural Use	1, 2/1 Part, 3/1, 3/2 Part, 4/1, 4/2, 4/3, 4/4, 5/1, 5/2, 5/3, 5/4, 5/5, 5/5B, 6/1 Part, 6/2, 6/3, 6/6A, 7/2 Part, 7/3, 7/4 Part, 7/8
Forest and Hill	Nil
Water bodies	Nil
Transportation	2/2, 4/5, 5/6, 6/6, 7/5, 7/6, 7/7
Proposed Road	Nil

Table 596: Salem LPA - Salem Corp. Ward - E, Block - 2 - Schedule

Ward - E, Block - 2	
Land Use	Survey Numbers
Residential	1/3 Part, 6/3, 8/3 Part, 9/2 Part, 10/2, 10/5, 10/6, 10/7 Part, 10/10, 10/11, 10/14, 10/15, 11/2 Part, 11/3 Part, 16/3
Commercial	Nil
Industrial	Nil
Institutional	1/1 Part, 1/3 Part, 8/3 Part, 8/6 Part
Open Space and Recreational	Nil
Agricultural Use	1/1 Part, 1/2, 1/3 Part, 2, 3/2 Part, 4/2, 5/2, 6/1 Part, 6/2 Part, 7/1 Part, 7/2, 8/1, 8/3 Part, 8/4 Part, 8/6 Part, 9/1 Part, 9/2 Part, 10/1, 10/3, 10/4 Part, 10/7 Part, 10/8 Part, 10/9 Part, 10/12, 10/13, 10/16, 10/18, 11/1, 11/2 Part, 11/3 Part, 14/1, 16/1, 16/2, 16/4, 18/1, 18/2
Forest and Hill	Nil
Water bodies	1/1 Part, 1/3 Part, 3/1 Part, 4/1, 5/1, 8/2, 12, 13/2
Transportation	3/1 Part, 3/2 Part, 6/1 Part, 6/2 Part, 7/1 Part, 8/3 Part, 8/4 Part, 8/5, 9/1 Part, 9/2 Part, 10/4 Part, 10/7 Part, 10/8 Part, 10/9 Part, 13/1, 14/2, 15, 17
Proposed Road	Nil

Table 597: Salem LPA - Salem Corp. Ward - E, Block - 3 - Schedule

Ward - E, Block - 3	
Land Use	Survey Numbers
Residential	3/3, 3/5 Part, 4/2, 4/3, 4/5 Part, 4/6 Part, 4/8 Part, 4/9, 5/1, 5/2 Part, 5/3 Part, 5/4, 6/1 Part, 6/3 Part, 6/6 Part, 6/7 Part, 7/4, 7/10 Part, 8/2 Part, 12/5, 12/6 Part, 12/9, 12/10, 12/11 Part, 13/5 Part, 13/7, 13/8, 13/9
Commercial	13/2, 13/4 Part
Industrial	Nil
Institutional	Nil
Open Space and Recreational	Nil
Agricultural Use	1, 3/1 Part, 3/2, 3/4, 3/5 Part, 3/6, 3/7, 3/8 Part, 4/1 Part, 4/4, 4/5 Part, 4/6 Part, 4/8 Part, 4/10 Part, 5/2 Part, 5/3 Part, 6/1 Part, 6/2, 6/3 Part, 6/4, 6/5, 6/6 Part, 6/7 Part, 7/1, 7/3, 7/5, 7/6, 7/7, 7/8, 7/10 Part, 7/11, 8/1, 8/2 Part, 10/2, 11/1, 12/1, 12/3, 12/6 Part, 12/11 Part, 13/4 Part, 13/5 Part
Forest and Hill	Nil
Water bodies	2/1, 2/2, 9, 10/1, 11/2
Transportation	3/1 Part, 3/5 Part, 3/8 Part, 4/1 Part, 4/5 Part, 4/6 Part, 4/7, 4/8 Part, 4/10 Part, 5/2 Part, 5/3 Part, 6/1 Part, 6/7 Part, 7/2, 7/9, 12/2, 12/4, 12/7, 12/8, 13/1, 13/3, 13/4 Part, 13/5 Part, 13/6
Proposed Road	Nil

Table 598: Salem LPA - Salem Corp. Ward - E, Block - 4 - Schedule

Ward - E, Block - 4	
Land Use	Survey Numbers
Residential	2/3, 5/4 Part, 5/13, 5/14 Part, 5/16, 6/2, 6/6 Part, 6/7, 6/8, 6/9 Part, 6/10, 6/11, 6/14, 6/15, 6/16, 6/17, 6/18, 6/19, 6/20, 6/21, 6/22 Part, 6/24, 6/25, 6/26, 6/27, 6/28, 6/29, 6/30, 6/33, 6/40 Part, 8/2, 8/6, 10/7 Part, 13/1 Part, 16/ (1TO42) Part
Commercial	2/6, 2/7, 2/8, 2/9, 2/11 Part, 5/6 Part
Industrial	8/4, 8/5, 8/7, 8/15
Institutional	5/8, 5/9, 13/2 Part, 17/1 Part
Open Space and Recreational	Nil
Agricultural Use	2/1, 2/2, 2/4, 2/10, 2/11 Part, 2/12, 2/16, 2/17, 4/1, 5/1, 5/2, 5/3, 5/4 Part, 5/5, 5/6 Part, 5/7, 5/10, 5/11, 5/12, 5/14 Part, 6/1, 6/4, 6/5, 6/6 Part, 6/9 Part, 6/12, 6/13, 6/22 Part, 6/31, 6/32, 6/34, 6/35, 6/36, 6/37, 6/38, 6/39, 6/40 Part, 6/42, 6/43, 8/3, 8/8, 8/13, 8/14, 10/1, 10/2, 10/4, 10/6, 10/7 Part, 10/8, 12/1, 12/2, 12/4, 12/5, 12/6, 13/1 Part
Forest and Hill	Nil
Water bodies	3/1, 3/2, 4/2, 7/3, 11/3

Transportation	1, 2/5, 5/15, 5/17, 6/3, 6/23, 6/41, 7/1, 7/2, 8/1, 8/9, 8/10, 8/18, 8/19, 8/20, 9, 10/3, 10/5, 11/1, 11/2, 12/3, 13/2 Part, 14, 15, 16/43, 16/ (1TO42) Part, 17/1 Part, 17/ (2TO23)
Proposed Road	Nil

Table 599: Salem LPA - Salem Corp. Ward - E, Block - 5 - Schedule

Ward - E, Block - 5	
Land Use	Survey Numbers
Residential	1/6, 3/9, 4/3 Part, 4/6 Part, 4/8, 5/3 Part
Commercial	3/1 Part, 3/2, 3/5, 3/6, 3/7, 5/2, 5/3 Part
Industrial	Nil
Institutional	Nil
Open Space and Recreational	Nil
Agricultural Use	1/1, 1/3, 1/5, 2, 3/1 Part, 3/4, 3/8, 4/1, 4/2, 4/3 Part, 4/4, 4/5, 4/6 Part, 5/1, 5/3 Part, 5/4, 6/2, 6/3, 6/4
Forest and Hill	1/2, 1/4
Water bodies	Nil
Transportation	3/3, 4/7, 6/1
Proposed Road	Nil

Table 600: Salem LPA - Salem Corp. Ward - E, Block - 6 - Schedule

Ward - E, Block - 6	
Land Use	Survey Numbers
Residential	4/2 Part, 6/1, 6/2, 6/3, 6/9, 8/1, 8/3, 10/3 Part, 10/5 Part, 10/6 Part, 10/10, 11/8, 11/9, 11/10, 11/11, 11/12, 11/13, 11/16 Part, 11/18 Part, 11/19 Part, 11/20 Part, 11/23 Part, 11/24, 12/3, 13/3 Part, 15/1, 15/3, 18 Part, 18/1, 18/3 Part, 18/4 Part, 18/9, 18/10, 18/11, 18/14, 18/17, 18/21, 18/26, 18/27, 18/28, 18/29 Part, 19 Part, 19/1 Part, 19/2 Part, 19/4, 19/7 Part, 19/8 Part, 19/10, 19/14 Part, 19/19, 19/21, 19/33, 19/34, 19/35, 20/2 Part, 21/2, 21/3 Part, 21/9, 21/10, 22/1, 24/1 Part, 24/4, 24/5, 24/6, 24/8, 24/9, 24/10, 24/11, 24/14, 24/15, 24/16, 24/17, 24/19, 24/20, 24/21, 24/22, 24/23, 24/24, 24/25, 24/26, 24/27, 24/28, 24/29, 24/31, 24/32, 24/33, 24/34, 24/36, 24/37, 24/38, 24/40 Part, 24/42, 24/45, 24/49, 24/50, 24/51, 24/64, 27/1, 27/2, 27/3, 27/4, 27/5, 27/6, 27/7, 27/8, 27/9, 27/10, 27/11, 27/12, 27/13, 27/17, 27/18, 27/21, 27/22, 27/23, 27/24, 27/25, 27/27, 27/28, 27/29, 27/30, 27/31, 27/32 Part, 27/33 Part, 27/34, 27/35, 27/36, 27/37, 27/38, 27/39, 27/40, 27/41, 27/44, 27/46, 27/49, 27/50, 27/51, 27/52, 27/53, 27/54, 27/57 Part, 27/63, 27/65, 27/77
Commercial	27/32 Part, 27/33 Part, 27/42, 27/43, 27/55
Industrial	Nil
Institutional	24/2, 24/3

Open Space and Recreational	Nil
Agricultural Use	1/1, 1/2, 3/1, 4/2 Part, 4/3, 6/4, 6/5, 6/6, 6/7, 6/8, 8/2, 8/4, 8/5, 9, 10/3 Part, 10/4, 10/5 Part, 10/6 Part, 10/7, 10/9, 11/1, 11/2, 11/4, 11/6, 11/7, 11/14, 11/15, 11/16 Part, 11/17, 11/18 Part, 11/19 Part, 11/20 Part, 11/21, 11/23 Part, 11/25, 11/26, 11/27, 11/28, 11/32, 11/34, 11/38, 11/39, 12/2, 12/4, 12/5, 13/3 Part, 13/5, 13/6, 15/2, 15/4, 15/5, 18 Part, 18/2, 18/3 Part, 18/5, 18/6, 18/7, 18/8, 18/12, 18/20, 18/22, 18/23, 19/3, 19/5 Part, 19/6 Part, 19/7 Part, 19/8 Part, 19/9, 19/17, 19/20, 19/39, 21/3 Part, 21/4, 21/7 Part, 21/8, 21/12, 21/14, 23/1, 23/2, 24/1 Part, 24/12, 24/13, 24/18, 24/35, 24/39, 24/48, 24/63, 24/68, 24/76, 27/14, 27/19, 27/20, 27/32 Part, 27/48, 27/56, 27/58, 27/61, No FMB Part
Forest and Hill	10/2
Water bodies	2, 5, 7, 16, 20/1, 22/2, 23/3
Transportation	3/2, 4/1, 10/1, 10/8, 11/3, 11/5, 11/22, 12/1, 12/6, 12/12, 13/1, 13/2, 13/4, 14, 17, 18 Part, 18/4 Part, 18/29 Part, 19 Part, 19/1 Part, 19/2 Part, 19/5 Part, 19/6 Part, 19/8 Part, 19/14 Part, 20/2 Part, 21/1, 21/3 Part, 21/7 Part, 24/1 Part, 24/7, 24/30, 24/40 Part, 25, 26, 27/15, 27/16, 27/26, 27/32 Part, 27/33 Part, 27/45, 27/47, 27/57 Part, 28/1, No FMB Part
Proposed Road	Nil

Table 601: Salem LPA - Salem Corp. Ward - E, Block - 7 - Schedule

Ward - E, Block - 7	
Land Use	Survey Numbers
Residential	2/4, 7/1 Part, 7/4, 8/3, 8/4, 8/5, 8/6, 8/8, 8/9, 8/10, 8/11, 8/12, 8/13, 8/14, 8/15, 8/16, 8/18 Part, 8/19, 8/20, 8/21, 8/22, 8/27, 8/28, 8/29 Part, 8/34, 9/1 Part, 9/3 Part, 9/5, 9/6, 9/7, 9/10 Part, 9/11, 9/12, 9/13, 9/17, 9/18, 9/19 Part, 9/20, 9/21, 9/23, 9/24, 10/2, 10/3, 10/4, 10/5, 10/6, 10/7, 10/8, 10/11, 10/12, 10/13, 10/18, 10/19, 10/20, 10/21, 10/22, 10/23, 10/24, 10/25, 10/26, 10/27, 10/28, 10/30, 10/31, 10/33, 10/34, 10/35, 10/36, 10/39 Part, 10/40, 12/1, 12/2, 12/3, 12/4, 12/6, 12/7, 12/8, 12/9, 12/10, 12/11, 12/12, 12/13, 12/14, 12/15, 12/19, 12/20, 12/21, 12/22, 12/23, 12/24, 12/25, 12/26, 12/27, 12/28, 12/29, 12/30, 12/31, 12/33, 12/35, 12/36, 12/37, 12/38, 12/39, 12/41, 12/45, 12/46, 12/48, 12/49, 12/50, 12/51, 12/52, 12/53, 12/54, 12/55, 12/56, 12/57, 12/58, 12/60, 12/61, 12/62, 12/63, 12/64, 12/65, 12/66, 12/67, 12/68, 12/69, 12/72, 12/73, 12/74, 13/3 Part, 13/4 Part
Commercial	9/14, 9/15, 12/16, 13/6
Industrial	Nil
Institutional	10/10, 10/14, 10/15, 10/16
Open Space and Recreational	13/5
Agricultural Use	2/2, 2/3, 2/5, 2/6, 2/7, 2/10, 2/11, 3/1, 3/2, 7/1 Part, 7/3, 7/6, 8/1, 8/2, 8/17, 8/18 Part, 8/24, 8/25, 8/29 Part, 8/30, 8/31, 9/1 Part, 9/3 Part, 9/4, 9/8, 9/9, 9/19 Part, 9/22, 10/29, 12/17, 12/18, 12/32, 12/34, 12/40, 12/42, 12/43, 12/44, 12/47, 12/70, 12/71, 13/1, 13/3 Part, 13/4 Part

Forest and Hill	Nil
Water bodies	4, 5, 6
Transportation	1, 2/1, 2/8, 2/9, 7/2, 8/7, 9/2, 9/10 Part, 9/16, 10/1, 10/9, 10/17, 10/32, 10/37, 10/38, 10/39 Part, 11/1, 11/2, 11/3, 12/5, 12/59, 13/3 Part, 13/4 Part, 13/7, 14
Proposed Road	Nil

Table 602: Salem LPA - Salem Corp. Ward - E, Block - 8 - Schedule

Ward - E, Block - 8	
Land Use	Survey Numbers
Residential	1/4, 1/5, 1/6, 1/7, 1/8, 1/9, 1/10, 1/11, 1/12, 1/13, 1/14, 1/15, 1/16, 1/17, 1/18, 1/19, 1/20, 1/21, 1/22, 1/24, 1/25, 1/26, 1/27, 1/28, 1/29, 1/30, 1/31, 1/32, 1/33, 1/34, 1/35, 1/36, 1/37, 1/38, 1/41, 1/42, 1/43, 1/44, 1/45, 1/46, 1/48, 1/49, 1/50, 1/51, 1/52, 1/53, 1/54, 1/55, 1/56, 1/57, 1/58, 1/59, 1/60, 1/61, 1/62, 1/63, 1/64, 1/65, 1/66, 1/67, 1/68, 1/70, 1/71, 1/73, 1/74, 1/75, 1/76, 1/77, 1/78, 1/79, 1/80, 1/81, 1/82, 1/83, 1/84, 1/85, 1/86, 1/87, 1/88, 1/89, 1/90, 2/1 Part, 2/2 Part, 4 Part, 5 Part, 6 Part, 7 Part, 9/1 Part, 9/2
Commercial	Nil
Industrial	Nil
Institutional	1/23, 1/39, 1/69
Open Space and Recreational	Nil
Agricultural Use	1/91, 2/1 Part, 2/2 Part, 3/2, 3/3, 4 Part, 5 Part, 6 Part, 7 Part, 8/1, 8/2, 9/1 Part, 10/1, 10/2, 10/3
Forest and Hill	Nil
Water bodies	Nil
Transportation	1/3, 1/40, 1/47, 1/72, 2/3, 2/4, 3/1
Proposed Road	Nil

Table 603: Salem LPA - Salem Corp. Ward - E, Block - 9 - Schedule

Ward - E, Block - 9	
Land Use	Survey Numbers
Residential	1/1, 2/3, 2/4 Part, 4/3, 4/7, 6/2, 6/5
Commercial	3/1 Part
Industrial	Nil
Institutional	2/2, 4/1, 6/3
Open Space and Recreational	Nil
Agricultural Use	2/1, 2/4 Part, 2/5, 2/6, 3/2, 3/3, 4/2, 4/4, 4/5, 5/1, 6/1, 6/6
Forest and Hill	Nil
Water bodies	Nil
Transportation	1/2, 3/1 Part, 3/4, 4/6, 5/2, 6/4, 6/7, 6/8

Proposed Road	Nil
---------------	-----

Table 604: Salem LPA - Salem Corp. Ward - E, Block - 10 - Schedule

Ward - E, Block - 10	
Land Use	Survey Numbers
Residential	1/3, 1/6, 3/1, 3/2 Part, 5/4, 5/5, 5/7, 5/10, 6/2, 6/10, 6/11 Part, 7/2 Part, 7/4, 7/7, 7/8, 7/9, 7/11, 7/15, 8/1, 8/3
Commercial	4/5 Part, 5/8
Industrial	Nil
Institutional	4/1, 6/1
Open Space and Recreational	Nil
Agricultural Use	1/1, 1/2, 1/4, 1/5, 1/7, 1/8, 1/9, 1/10, 2/1, 2/2, 3/2 Part, 3/3, 3/4, 3/5, 3/6, 4/2, 4/4, 4/6, 4/7, 5/1, 5/2, 5/3, 5/6, 5/9, 6/3, 6/4, 6/5, 6/6, 6/8, 6/9, 6/11 Part, 6/12, 6/13, 6/14, 6/15, 6/16, 6/17, 6/18, 6/19, 7/1, 7/2 Part, 7/3, 7/5, 7/6, 7/10, 7/14
Forest and Hill	Nil
Water bodies	Nil
Transportation	2/3, 4/3, 4/5 Part, 6/7, 8/2
Proposed Road	Nil

Table 605: Salem LPA - Salem Corp. Ward - E, Block - 11 - Schedule

Ward - E, Block - 11	
Land Use	Survey Numbers
Residential	1/1, 1/3 Part, 2/1 Part, 2/2, 2/4 Part, 2/6 Part, 2/9 Part, 3/4, 3/5 Part, 3/6 Part, 4/2, 4/3, 4/4 Part, 4/7 Part, 4/8 Part, 4/9 Part, 4/10 Part, 4/11 Part, 5/4, 5/5, 5/6, 5/7 Part, 5/8 Part, 5/9, 5/10, 5/11 Part, 5/12, 5/13, 5/14 Part, 5/15, 5/16, 5/17, 5/18 Part, 5/20 Part, 5/23, 5/24 Part, 6/1, 6/2, 6/3, 6/4 Part, 6/5, 6/6, 6/8, 6/10, 6/11, 6/15, 6/16, 6/17, 7/2 Part, 7/3, 7/4, 7/5, 7/14 Part, 7/15 Part, 7/19, 8/2, 8/3, 8/4, 8/5, 8/6, 8/14, 8/15, 8/16, 8/19 Part, 8/21, 8/23, 8/24, 8/25 Part, 8/26, 8/27, 9/1 Part, 9/2 Part, 9/3, 9/5A Part, 9/5B, 9/5C Part, 9/8, 9/9, 9/10 Part, 9/12, 9/13, 9/14, 9/15, 9/16, 9/17 Part, 9/18 Part, 10/1, 10/2 Part, 10/3, 10/4, 10/7 Part, 10/10 Part, 10/12, 10/15
Commercial	5/3, 6/12 Part, 9/10 Part, 10/16 Part
Industrial	Nil
Institutional	8/18, 8/25 Part
Open Space and Recreational	Nil
Agricultural Use	1/2, 1/3 Part, 2/1 Part, 2/3, 2/4 Part, 2/5 Part, 2/6 Part, 2/7, 2/9 Part, 2/10, 2/11 Part, 2/12, 2/13, 3/1, 3/2, 3/3, 3/6 Part, 4/4 Part, 4/5, 4/6, 4/7 Part, 4/10 Part, 4/11 Part, 5/2, 5/19 Part, 5/21, 5/22, 5/24 Part, 6/13, 7/1, 7/2 Part, 7/6, 7/7, 7/8,

	7/9, 7/10, 7/11, 7/12 Part, 7/13 Part, 7/14 Part, 7/15 Part, 7/16, 7/17, 7/18, 7/20, 7/21, 7/22 Part, 7/23, 8/7, 8/8, 8/9, 8/10, 8/11, 8/12, 8/13, 8/17, 8/19 Part, 8/20, 8/22, 9/1 Part, 9/4 Part, 9/5A Part, 9/5C Part, 9/7 Part, 9/18 Part, 10/2 Part, 10/6, 10/7 Part, 10/8, 10/9, 10/10 Part, 10/11, 10/16 Part
Forest and Hill	Nil
Water bodies	4/1, 8/1 Part, 9/6 Part, 10/13
Transportation	1/3 Part, 2/1 Part, 2/4 Part, 2/5 Part, 2/6 Part, 2/8, 2/9 Part, 2/11 Part, 3/5 Part, 3/6 Part, 3/7, 4/7 Part, 4/8 Part, 4/9 Part, 4/10 Part, 4/11 Part, 5/1, 5/7 Part, 5/8 Part, 5/11 Part, 5/14 Part, 5/18 Part, 5/19 Part, 5/20 Part, 5/24 Part, 6/4 Part, 6/7, 6/9, 6/12 Part, 6/14, 7/12 Part, 7/13 Part, 7/14 Part, 7/15 Part, 7/22 Part, 8/1 Part, 9/1 Part, 9/2 Part, 9/4 Part, 9/5A Part, 9/6 Part, 9/7 Part, 9/11, 9/17 Part, 9/18 Part, 10/5, 10/7 Part, 10/10 Part, 10/14
Proposed Road	Nil

Table 606: Salem LPA - Salem Corp. Ward - E, Block - 12 - Schedule

Ward - E, Block - 12	
Land Use	Survey Numbers
Residential	1/1 Part, 1/5, 1/6, 1/12, 1/13, 1/16, 1/18, 1/26, 1/32, 1/33, 1/34, 1/35, 2/2, 2/3, 3/1 Part, 3/2 Part, 3/5 Part, 3/8 Part, 3/9, 3/10, 5/26 Part, 5/27, 6/1 Part, 6/2 Part, 6/3 Part, 6/4 Part, 7/5, 7/6 Part, 7/7, 7/8, 7/10, 7/11, 7/21, 7/22 Part, 7/24, 7/25, 7/26, 7/27, 8/4 Part, 8/6, 8/7, 8/8, 8/9, 8/10, 8/11, 8/12 Part, 8/13 Part, 8/14, 8/15 Part, 8/16, 8/17, 8/18, 8/19, 8/20 Part, 8/21 Part, 8/22 Part, 8/23 Part, 8/24/1 Part, 8/24/2, 8/25, 8/26, 8/27, 8/28, 8/29, 8/30, 8/33, 8/34, 8/37, 8/39, 9/1, 10/1 Part, 10/3 Part, 10/4 Part, 10/11, 10/13, 10/14, 11/4, 11/5, 11/6, 11/10, 11/13, 11/14, 11/15, 11/20, 11/21, 11/22, 11/24, 11/25, 11/26, 11/27, 11/28, 11/29, 11/30, 11/31, 11/32, 11/33, 11/34
Commercial	7/6 Part, 7/23, 8/1, 8/2, 8/22 Part, 8/31, 8/32, 10/3 Part, 10/6, 10/10 Part
Industrial	Nil
Institutional	6/4 Part, 8/40
Open Space and Recreational	Nil
Agricultural Use	1/2, 1/3, 1/4, 1/7, 1/8, 1/9, 1/10, 1/11, 1/14, 1/15, 1/21, 1/22, 1/23, 1/24, 1/25, 1/27, 1/28, 1/29, 1/30, 1/31, 1/36, 2/1, 3/1 Part, 3/2 Part, 3/3, 3/4, 3/5 Part, 3/6, 3/8 Part, 3/11, 5/1, 5/2, 5/3, 5/4, 5/5, 5/6, 5/7, 5/8, 5/9, 5/10, 5/11, 5/12, 5/13, 5/14, 5/15, 5/16, 5/17, 5/18, 5/19, 5/20, 5/21, 5/22, 5/23, 5/24, 5/25, 5/26 Part, 5/29, 6/1 Part, 6/2 Part, 7/2, 7/3, 7/4, 7/9, 7/12, 7/13, 7/14, 7/15, 7/16, 7/17, 7/18, 7/19, 7/20, 7/22 Part, 8/3, 8/24/1 Part, 8/36, 8/38, 8/41, 9/2, 9/3, 9/4, 9/5, 9/6, 9/7, 9/8, 9/9, 9/11, 9/12, 10/1 Part, 10/2, 10/4 Part, 10/5, 10/7, 10/8, 10/9, 10/10 Part, 11/1, 11/2, 11/3, 11/7, 11/8, 11/9, 11/11, 11/12, 11/16, 11/17, 11/18, 11/19, 11/23
Forest and Hill	Nil
Water bodies	3/12, 4, 5/28, 6/6

Transportation	1/1 Part, 1/17, 3/7, 6/1 Part, 6/2 Part, 6/3 Part, 6/4 Part, 6/5, 7/1, 7/22 Part, 7/28, 8/4 Part, 8/5, 8/12 Part, 8/13 Part, 8/15 Part, 8/20 Part, 8/21 Part, 8/22 Part, 8/23 Part, 8/24/1 Part, 8/35, 8/42, 9/10, 10/12, 11/35
Proposed Road	Nil

Table 607: Salem LPA - Salem Corp. Ward - E, Block - 13 - Schedule

Ward - E, Block - 13	
Land Use	Survey Numbers
Residential	4 Part, 6/1, 6/2, 6/3, 7, 8, 9, 10, 11/1, 11/2, 12, 13/1, 13/2, 13/3, 13/4, 13/5, 13/6, 13/7, 13/8, 13/9, 14, 15, 16, 17, 18, 19, 20, 22, 23, 24, 25, 26, 27/1, 27/2, 27/3, 28, 29, 30, 32, 33, 34, 35/1 Part, 35/3, 36
Commercial	Nil
Industrial	Nil
Institutional	3, 4 Part
Open Space and Recreational	Nil
Agricultural Use	1, 35/1 Part, 35/2, 35/4, 35/5, 35/6, 35/7
Forest and Hill	Nil
Water bodies	2
Transportation	5, 21, 31
Proposed Road	Nil

Table 608: Salem LPA - Salem Corp. Ward - E, Block - 14 - Schedule

Ward - E, Block - 14	
Land Use	Survey Numbers
Residential	2, 3 Part, 4, 7, 8, 9, 11/1, 12, 13, 14A, 14B, 15, 16, 17, 18, 19, 20, 21 Part, 27, 28, 29, 30, 31, 32, 33, 34, 35, 36, 40, 41, 42, 48, 49, 56, 57, 58, 59, 60 Part, 61 Part, 62 Part, 63/1, 63/2, 64, 65, 66, 67, 68, 69, 70, 71, 72 Part
Commercial	5, 6, 11/2, 21 Part, 37, 38, 39, 45, 46, 47, 50, 51, 52, 53, 54/2, 54/3, 55, 60 Part, 61 Part, 62 Part, 72 Part
Industrial	Nil
Institutional	3 Part, 54/1
Open Space and Recreational	Nil
Agricultural Use	73/1, 73/2
Forest and Hill	Nil
Water bodies	Nil
Transportation	1, 10, 22, 24, 25, 26, 43, 44, 74, 75
Proposed Road	Nil

Table 609: Salem LPA - Salem Corp. Ward - E, Block - 15 - Schedule

Ward - E, Block - 15	
Land Use	Survey Numbers
Residential	1 Part, 2, 3, 4, 5, 7, 8, 9, 10/1, 11, 12, 13, 14, 15, 16, 17, 18, 19, 20, 21, 22, 23/1, 23/2, 23/3, 24, 25, 26, 27, 28, 29, 31, 32, 33, 34, 36, 37, 38, 39, 40, 41, 42, 43, 44, 45, 46, 49, 50, 51, 52, 53, 54, 55, 56, 57/1, 57/2, 58, 59, 60, 61, 62/1 Part, 62/2, 62/3, 62/4, 62/5, 63, 64, 65, 66, 67, 68, 69, 70, 71, 72/1, 72/2, 73, 74, 75, 76, 79
Commercial	Nil
Industrial	Nil
Institutional	Nil
Open Space and Recreational	Nil
Agricultural Use	6, 10/2, 62/1 Part
Forest and Hill	Nil
Water bodies	Nil
Transportation	1 Part, 30, 35, 47, 48, 77, 78
Proposed Road	Nil

Table 610: Salem LPA - Salem Corp. Ward - E, Block - 16 - Schedule

Ward - E, Block - 16	
Land Use	Survey Numbers
Residential	1/1, 1/2, 1/3, 3, 4, 5, 6, 7, 8, 9, 10/1, 10/2, 11/1, 11/2, 11/3, 11/4, 12, 13/1, 13/2, 13/3, 15/1, 15/2, 15/3, 15/4, 15/5, 16, 17, 18, 19, 20, 21, 22/1, 22/3, 22/4, 22/5, 22/7, 23, 24, 27/1, 27/2, 28/1, 28/2, 28/3, 28/4, 29 Part, 30, 31, 32, 33, 34, 35, 37, 38, 39, 40, 41, 42/1, 42/2, 43, 44, 45, 46, 48, 49, 50, 51, 53, 54, 55, 56, 57, 58, 59, 60, 61, 62, 63, 64, 65, 66, 67, 68, 69, 70, 71, 72, 73, 75, 76, 79 Part, 80, 81 Part, 82/1, 82/2, 82/3, 83, 85, 86, 87, 88, 89, 90, 91, 92, 93/1, 93/2, 93/3, 97, 98, 99, 100/1, 100/2, 101, 102, 103, 104, 105, 106, 107, 110, 111/1, 111/2, 112, 113, 114, 115
Commercial	78, 79 Part, 81 Part, 118 Part
Industrial	Nil
Institutional	29 Part, 77
Open Space and Recreational	Nil
Agricultural Use	2, 22/2, 22/6, 52, 74/1, 74/2, 79 Part, 109, 118 Part
Forest and Hill	Nil
Water bodies	Nil
Transportation	14, 25, 26, 36, 47, 84, 94, 95, 96, 108, 116, 117, 119
Proposed Road	Nil

Table 611: Salem LPA - Salem Corp. Ward - E, Block - 17 - Schedule

Ward - E, Block - 17	
Land Use	Survey Numbers
Residential	1, 2, 3, 4, 5, 6, 7, 8, 9, 10, 11, 12, 13, 14, 15, 16, 17, 18, 19, 20, 21, 22, 24, 25, 26 Part, 27, 28, 29, 30, 31, 32, 33, 34, 36, 37, 38/1, 38/2, 39, 40, 41, 42, 43, 44, 47, 48, 49/1, 49/2, 49/3, 50, 51, 52, 54, 55, 56, 58, 60/1, 60/2, 60/3, 60/4, 61/1, 61/2, 62, 63, 64, 65, 66, 67, 70, 71, 72, 73, 75, 76, 77, 78, 79, 80, 81, 82, 83, 85, 87/5, 88, 89, 90, 91, 92, 93, 94, 95, 96, 98/1 Part, 98/4, 98/5, 101/1, 101/2, 103, 105, 107, 108, 109/1 Part, 109/3, 110, 111, 112, 113, 114
Commercial	26 Part
Industrial	Nil
Institutional	Nil
Open Space and Recreational	Nil
Agricultural Use	45, 46, 74, 86, 87/1, 87/3, 87/4, 87/6, 87/7, 87/8, 87/10, 98/1 Part, 98/2, 98/3, 99, 104, 106 Part, 109/1 Part, 109/2
Forest and Hill	Nil
Water bodies	Nil
Transportation	23, 35, 53, 57, 59, 68, 69, 84, 87/2, 97, 100, 102, 106 Part, 115
Proposed Road	Nil

Table 612: Salem LPA - Salem Corp. Ward - E, Block - 18 - Schedule

Ward - E, Block - 18	
Land Use	Survey Numbers
Residential	2/1, 2/2, 2/4, 2/5, 3, 4, 5, 6, 7, 8, 10, 11, 12, 13, 14, 15, 16, 18 Part, 19, 22, 23, 24 Part, 25, 26, 27, 28, 29, 30, 31, 32, 33, 34, 35, 36, 37, 38, 39, 40
Commercial	Nil
Industrial	Nil
Institutional	18 Part, 24 Part
Open Space and Recreational	Nil
Agricultural Use	2 Part, 2/3, 9, 20
Forest and Hill	Nil
Water bodies	Nil
Transportation	1, 17, 21, 41, 42, 43, 44, 45
Proposed Road	Nil

Table 613: Salem LPA - Salem Corp. Ward - E, Block - 19 - Schedule

Ward - E, Block - 19	
Land Use	Survey Numbers
Residential	1/1, 1/2, 1/3, 2/1, 2/2, 2/3, 2/4, 2/5, 2/6, 2/7, 2/10, 2/11, 3/1, 3/2, 3/4, 3/5, 3/6, 5/1, 5/2, 5/6, 5/7, 5/8, 5/9, 12/2 Part, 12/3, 12/5, 12/6, 12/7, 12/8, 12/9, 12/11, 12/12, 12/13, 12/14, 12/15, 12/16, 12/17, 12/18, 12/19, 12/20, 12/21, 12/22, 12/23, 12/26, 17, 18, 19, 20, 21, 22/1, 22/2, 23/1, 23/2, 26, 27/1 Part, 27/2, 28, 31, 32, 33, 34, 35, 36, 37/1, 37/2, 37/3, 44, 48, 49, 50, 51
Commercial	29, 39, 40, 41, 42, 43
Industrial	Nil
Institutional	Nil
Open Space and Recreational	Nil
Agricultural Use	5/3, 5/4, 5/5, 12/1, 12/2 Part, 12/4, 12/11A, 12/25, 13, 15, 27/1 Part, 37/4, 45, 46, 47
Forest and Hill	Nil
Water bodies	14
Transportation	5/10, 11/1, 11/2, 11/3, 11/4, 11/5, 16, 24, 25, 30, 38, 52
Proposed Road	Nil

Table 614: Salem LPA - Salem Corp. Ward - E, Block - 20 - Schedule

Ward - E, Block - 20	
Land Use	Survey Numbers
Residential	1, 2, 3, 4, 6, 7, 8, 9, 12, 13, 14, 15, 16, 17, 18, 19, 20, 22, 23, 24, 25, 27, 28, 30, 31, 32, 34, 35, 36, 37, 38, 39, 40, 41, 42, 43, 44, 45, 46, 47, 48, 49, 50, 51, 52, 53, 54, 55, 56, 57, 58, 59, 60, 61, 63, 64/1, 65, 66, 67, 68, 69, 70, 71, 72, 73, 74, 75, 76, 77, 78, 79, 81, 83/1, 84, 87, 88, 89, 90, 91, 92, 93, 94, 96, 97, 98, 99, 100, 101, 102, 104, 105, 106, 107, 108, 109, 110, 111, 112, 113, 114
Commercial	82, 103
Industrial	Nil
Institutional	5, 64/2, 80, 83/2
Open Space and Recreational	Nil
Agricultural Use	11, 26, 29
Forest and Hill	Nil
Water bodies	116
Transportation	10, 21, 33, 62, 85, 86, 95, 115
Proposed Road	Nil

Table 615: Salem LPA - Salem Corp. Ward - E, Block - 21 - Schedule

Ward - E, Block - 21	
Land Use	Survey Numbers
Residential	1/2, 3, 4, 8, 9, 10, 11, 12, 13, 14, 15, 16, 17, 18, 19, 20, 21, 23, 24, 26, 27, 28, 29, 30, 31, 32, 33, 34, 35, 36, 37, 38, 39, 47, 48, 49, 50, 51, 52, 53, 55, 56, 57, 58, 59, 60, 61, 62, 63, 64, 66, 68, 69, 70, 71, 72, 73, 76/2, 76/3, 76/4, 77/1, 77/2, 78, 79, 80, 81, 82, 83, 84, 85, 86, 87, 88, 89, 90, 91
Commercial	54, 76/1
Industrial	Nil
Institutional	1/1, 1/3, 5
Open Space and Recreational	Nil
Agricultural Use	25, 42, 43, 44, 45, 67
Forest and Hill	Nil
Water bodies	2, 93
Transportation	6, 7, 22, 40, 41, 46, 65, 74, 75, 92
Proposed Road	Nil

Table616: Salem LPA - Salem Corp. Ward - E, Block - 22 - Schedule

Ward - E, Block - 22	
Land Use	Survey Numbers
Residential	1/2, 1/3, 1/4, 1/5, 1/6, 1/7, 1/8, 1/9, 1/10, 1/11, 1/12, 1/13, 1/14, 1/15, 1/16, 1/17, 1/19, 1/20, 1/21, 1/22, 1/23, 1/24, 1/25, 1/28, 1/33, 1/36, 1/37, 1/38, 1/50, 1/51, 1/53, 1/54, 1/56, 1/57, 1/58, 1/59, 1/60, 1/61, 1/62, 1/63, 1/64, 1/65, 1/66, 1/67, 1/68, 1/69, 1/71, 1/72, 1/73, 1/74, 1/75, 1/77, 1/78, 1/79, 1/80, 1/81, 1/82, 1/83, 1/87, 1/88, 1/89, 1/90, 1/91, 1/92, 1/93, 1/94, 1/95, 1/97, 1/98, 1/102, 1/103, 1/104, 1/105, 1/107, 1/108, 1/109, 1/110, 2 Part, 2/2 Part, 2/3 Part, 2/4, 2/5, 2/8, 2/9, 2/10, 2/11, 2/12, 2/13, 2/14, 2/16, 2/17 Part, 2/18, 2/19, 2/20, 2/21, 2/22, 2/23, 2/24, 2/26, 2/27, 2/28, 2/29, 2/30, 2/31, 2/32, 2/33, 2/34, 2/37, 2/39, 2/40, 2/41, 2/43, 2/44, 2/45, 2/46, 2/47, 2/48, 2/51, 2/52, 2/53, 2/54, 2/55, 2/56, 2/57, 2/58, 2/59, 2/60, 2/61, 2/62, 2/63, 2/65, 2/66, 2/67, 2/68, 2/69, 2/71, 2/72, 2/74 Part, 2/75, 2/76, 2/77, 2/78, 2/79, 2/80, 2/81, 2/84, 2/85, 2/86, 2/87, 2/88, 2/89, 2/90, 2/91, 2/92, 2/93, 2/94, 2/95, 2/96, 2/97 Part, 2/99, 2/101 Part, 2/102, 2/103, 2/104 Part, 2/106, 2/107, 2/108, 2/109, 2/111, 2/112, 2/113, 2/114, 2/115, 2/116, 2/117, 2/118, 2/120, 2/121, 2/122, 2/123, 2/124, 2/125, 3/1, 3/2, 3/8 Part, 3/9 Part, 3/11, 3/12, 3/13 Part, 3/14 Part, 3/15 Part, 3/18 Part, 3/19 Part, 4/1 Part, 4/2 Part, 4/9, 4/11, 4/12, 4/14, 4/15, 4/16, 4/17, 4/19 Part, 5/3, 5/10, 5/22 Part, 5/23, 5/24, 5/25, 5/26, 5/27, 5/29, 5/30, 5/31, 6/1, 6/3, 6/7, 6/11, 6/12 Part, 6/14, 6/17, 6/19, 6/20, 6/21, 6/22, 6/24, 6/25, 6/26, 6/27, 6/28, 6/29, 6/31, 6/32, 6/33, 6/34, 6/35, 6/36, 6/37, 6/38, 6/39, 6/40, 8/7, 8/8, 8/10, 8/11, 8/15, 8/16, 8/23, 8/24, 8/25, 8/26, 8/27, 8/28, 8/30, 8/31, 8/32, 8/33, 8/34, 8/35, 8/37, 8/38, 8/39, 8/40, 8/42, 8/43, 8/45, 8/46, 8/47, 8/49, 8/50, 8/53, 8/54,

	8/56, 8/57, 8/58, 8/59, 8/60, 8/63, 8/64, 8/66, 8/67, 8/68, 8/69, 8/70, 8/71, 8/72, 8/73, 8/74, 8/75, 8/76, 8/78, 8/79, 8/80, 8/81, 8/82, 8/83, 8/84, 8/86, 8/87, 8/90, 8/92 Part, 8/94, 8/97, 8/98, 8/102, 8/103, 8/104, 8/108 Part, 8/112 Part, 11
Commercial	1/55, 2/2 Part, 2/3 Part, 2/35 Part, 2/64, 2/73, 2/74 Part, 4/19 Part, 6/13, 8/6, 8/107 Part
Industrial	Nil
Institutional	1/18, 1/30, 1/31, 1/32, 1/43, 1/44, 1/46, 1/47, 1/48, 6/6 Part, 6/8, 6/9, 6/10, 8/91
Open Space and Recreational	Nil
Agricultural Use	1/26, 1/27, 1/34, 1/35, 1/39, 1/40, 1/41, 1/42, 1/49, 1/76, 1/84, 1/96, 1/101, 2/6, 2/7, 2/17 Part, 2/35 Part, 2/49, 2/83, 2/97 Part, 2/101 Part, 2/110, 2/119, 3/3, 3/4, 3/5, 3/6, 3/7, 3/8 Part, 3/10, 3/16, 3/17, 3/19 Part, 3/20, 4/1 Part, 4/2 Part, 4/3, 4/4, 4/5, 4/6, 4/7, 5/2, 5/4, 5/5, 5/6, 5/7, 5/8, 5/9, 5/11, 5/12, 5/13, 5/14, 5/15, 5/16, 5/17, 5/18, 5/19, 5/20, 5/21, 5/22 Part, 6/16, 6/23, 7, 8/1, 8/2, 8/3, 8/4, 8/9, 8/12, 8/13, 8/14, 8/17, 8/18, 8/19, 8/20, 8/21, 8/22, 8/36, 8/41, 8/48, 8/52, 8/61, 8/62, 8/77, 8/85/1, 8/85/2, 8/88, 8/89, 8/93, 8/95, 8/99, 8/100, 8/101, 8/106, 8/107 Part, 8/110, 8/111 Part, 8/112 Part
Forest and Hill	Nil
Water bodies	3/21, 5/32, 9, 10, 12, 13
Transportation	1/1, 1/29, 1/45, 1/52, 1/70, 1/85, 1/86, 1/99, 1/100, 2/1, 2/15, 2/25, 2/36, 2/38, 2/42, 2/50, 2/70, 2/82, 2/98, 2/100, 2/101 Part, 2/104 Part, 3/8 Part, 3/9 Part, 3/13 Part, 3/14 Part, 3/15 Part, 3/18 Part, 4/1 Part, 4/2 Part, 4/8, 4/10, 4/13, 4/18, 5/1, 5/28, 6/2, 6/4, 6/6 Part, 6/12 Part, 6/15, 6/18, 6/30, 8/5, 8/29, 8/44, 8/51, 8/55, 8/65, 8/92 Part, 8/96, 8/105, 8/107 Part, 8/108 Part, 8/109, 8/111 Part, 8/112 Part
Proposed Road	Nil

Table 617: Salem LPA - Salem Corp. Ward - E, Block - 23 - Schedule

Ward - E, Block - 23	
Land Use	Survey Numbers
Residential	5, 6, 7, 8, 9, 10, 11, 12, 13, 15, 16, 17, 18, 19, 20, 21, 22, 23, 24, 25, 26, 27, 28, 29, 30, 31, 32, 33, 34, 35, 36, 38, 39, 40, 41, 42, 43, 44, 45, 46, 47, 48, 50, 51, 52/1, 53, 54, 55/1, 55/2, 56/1, 56/1B, 57, 58, 59, 60 Part, 61, 62, 63/1, 63/2, 64, 65, 66, 68, 69, 70, 71, 72, 73, 74, 75, 76, 79, 80, 81, 82, 83, 84, 85, 86, 87, 88, 89, 90, 91, 92, 93, 95, 96, 97, 98, 99, 100, 101, 102, 104, 106, 107, 108, 109, 111, 112, 113, 114/1, 114/2, 114/3, 115, 116, 117, 118, 119, 122, 123/1, 123/2, 124, 125, 128, 129, 130, 132, 133/1, 133/2 Part, 133/3, 133/6, 133/7, 133/8, 133/9, 133/11, 134, 135, 136/1, 136/2, 137, 138, 139, 140, 141, 142/1, 142/2, 142/3, 142/4, 142/5, 143, 144, 145/1, 145/2, 145/3, 146, 147, 148, 149, 152, 154/1, 154/2, 155/1, 155/2, 155/3, 157, 158, 159/1, 159/2, 161, 162, 163/1, 163/2, 164, 165, 169, 170/1, 170/2, 171, 172, 173, 175, 176/1, 176/2, 177, 180/1, 180/6, 180/7, 181/1, 181/3, 182/4, 182/6, 184, 186/1, 186/2, 187/1, 187/2, 188, 190, 191, 192, 193, 194, 195, 196/1, 196/3, 197, 198/1, 198/2, 199/1, 199/2, 200, 201, 202, 203,

	204, 205, 206/1, 206/2, 206/3, 206/4, 206/5, 207, 208, 212, 213, 214, 215, 216, 217, 218, 219, 220/1, 222, 223, 226/1, 226/2, 226/3, 227, 228, 229, 231, 232, 233, 234, 235, 236, 239, 240, 241, 242, 243, 245
Commercial	3, 4, 133/2 Part, 156, 174, 181/2
Industrial	Nil
Institutional	60 Part, 153, 168
Open Space and Recreational	Nil
Agricultural Use	2, 52/2, 56/2, 77, 94, 120, 126, 131, 133/2 Part, 151, 160, 178, 180/2, 180/3, 180/4, 180/5, 182/1, 182/2, 182/3, 182/5, 182/10, 182/11, 183, 185, 196/2, 220/2, 220/3, 221, 224, 225, 237, 238
Forest and Hill	Nil
Water bodies	166
Transportation	1, 14, 37, 49, 67, 78, 103, 105, 110, 121, 127, 133/2 Part, 150, 167, 179, 189, 209, 210, 211, 230, 244
Proposed Road	Nil

Table 618: Salem LPA - Salem Corp. Ward - E, Block - 24 - Schedule

Ward - E, Block - 24	
Land Use	Survey Numbers
Residential	2, 3, 4, 5, 6, 7, 8, 9, 10, 11, 12, 14, 15, 16, 17, 18, 19, 20, 21, 22, 23, 24, 25, 26, 27, 28, 29, 30, 31, 32, 33/1, 33/2, 34, 35, 36, 37, 38, 39, 40, 41, 42, 43, 44, 45, 46, 47, 48, 49, 50, 51, 52/1, 52/2, 53 Part, 54, 55, 56, 57, 58/1, 58/2, 58/3, 60 Part, 61, 62, 63, 64, 65/1, 65/2, 66, 67, 68, 69, 70, 71, 72, 74, 75, 76, 77, 78, 79, 80, 81, 82, 83, 84, 85, 86 Part, 87, 88, 89, 90, 92, 95, 96, 97, 98, 99, 100, 101, 105, 106, 107, 108, 109, 110, 111, 112, 113, 114/1, 116, 118, 119/1, 119/2, 120/1, 120/2, 120/3, 121/1, 121/2, 121/3, 121/5, 125, 126, 127, 128, 129, 130, 133/1, 133/2, 133/3, 133/6, 135, 136, 141, 142, 143, 144, 145, 146, 147, 148, 149, 150 Part, 151/1, 151/2, 151/3, 151/4, 151/5, 151/6, 151/7, 151/8, 152
Commercial	137, 138, 139, 140
Industrial	Nil
Institutional	73
Open Space and Recreational	Nil
Agricultural Use	60 Part, 86 Part, 91, 94, 102, 104, 114/2, 115, 117, 124, 131, 132, 133/4, 133/5, 134, 150 Part
Forest and Hill	Nil
Water bodies	Nil
Transportation	1/1, 1/2, 13, 53 Part, 59, 93, 103, 122, 123, 153
Proposed Road	Nil

Table 619: Salem LPA - Salem Corp. Ward - E, Block - 25 - Schedule

Ward - E, Block - 25	
Land Use	Survey Numbers
Residential	1, 2, 3, 4, 5, 6, 7, 8/1, 8/2, 8/3, 9, 10, 11, 12, 13, 14, 15, 16, 17, 18, 20, 21, 22, 23/1, 23/2, 26/1 Part, 26/2, 27, 28, 30/1, 30/2, 31/1, 31/2, 33, 34, 35, 36, 38, 39, 40, 41, 42, 45, 46, 48, 49, 50/1 Part, 50/2, 52, 53, 54 Part, 55, 56/1 Part, 58, 59, 60, 61, 62, 63, 64/1, 64/2, 64/3, 65, 66, 67, 68, 69/1 Part, 69/2, 71, 73, 74, 75, 76, 77, 80, 81
Commercial	19/1 Part, 26/1 Part, 43, 54 Part, 57, 69/1 Part, 72
Industrial	Nil
Institutional	Nil
Open Space and Recreational	Nil
Agricultural Use	19/1 Part, 19/2, 19/3, 19/4, 19/5, 19/6, 19/7, 19/8, 24, 25, 29, 50/1 Part, 50/3, 51, 70, 78, 79
Forest and Hill	Nil
Water bodies	Nil
Transportation	32, 37, 44, 47, 56/1 Part, 56/2, 82, 83, 84
Proposed Road	Nil

Table 620: Salem LPA - Salem Corp. Ward - E, Block - 26 - Schedule

Ward - E, Block - 26	
Land Use	Survey Numbers
Residential	1, 4/1, 4/2, 4/3, 4/4, 6, 8, 11, 12/1, 12/2, 13, 14, 16, 17, 18, 19, 20, 22, 24, 25/1, 25/2, 25/3, 25/4, 26, 28, 29, 30, 31, 32, 33, 34, 35, 36, 37, 38, 39, 40, 41, 42, 43, 44, 45, 46, 47/1, 47/2, 47/3, 48, 49, 50, 51, 52, 53/1, 53/2, 53/3, 53/4, 53/5, 54, 55, 57, 58, 59, 60, 61, 62, 64, 65, 66, 67, 68, 69, 70, 71, 72, 73
Commercial	7, 9
Industrial	Nil
Institutional	Nil
Open Space and Recreational	Nil
Agricultural Use	2, 3, 12/3, 15, 27, 63
Forest and Hill	Nil
Water bodies	56
Transportation	5, 10, 21, 23
Proposed Road	Nil

Table 621: Salem LPA - Salem Corp. Ward - E, Block - 27 - Schedule

Ward - E, Block - 27	
Land Use	Survey Numbers
Residential	1, 2, 3/1, 3/2, 4, 5, 6 Part, 9, 10, 11, 12, 13, 14, 15, 16, 17, 18, 19, 20, 21, 22, 23, 24, 25, 26, 27, 28, 29, 30, 31, 32, 33, 35, 37, 38, 39, 40, 42/1, 42/2, 42/3, 43, 44, 45, 46, 47, 48, 49, 50, 51, 53, 54, 55, 56, 57, 58, 59, 60, 61, 63, 64, 68, 72, 73, 74, 75, 76, 77, 78, 79, 80, 81, 82, 83, 85, 86, 87, 88/1, 88/2, 89/1 Part, 89/2, 89/3, 89/4, 89/5, 89/6, 90, 91, 92, 93, 94, 95, 96, 97, 100, 101, 102, 103
Commercial	Nil
Industrial	Nil
Institutional	105
Open Space and Recreational	Nil
Agricultural Use	6 Part, 7, 34, 66, 69, 70, 71, 98/1, 98/2, 99
Forest and Hill	Nil
Water bodies	Nil
Transportation	8, 36, 41, 52, 62, 84, 89/1 Part, 104, 106
Proposed Road	Nil

Table 622: Salem LPA - Salem Corp. Ward - E, Block - 28 - Schedule

Ward - E, Block - 28	
Land Use	Survey Numbers
Residential	2, 3, 5, 6, 7, 8, 9, 10, 11, 12, 13/2, 15, 16, 17, 18, 20, 23, 24, 25, 26/1, 26/2, 28, 29, 31, 33, 35, 36, 37, 38, 39, 40, 41/1, 41/2, 42, 45, 46, 50, 51, 52, 57, 59, 60, 61, 62, 63, 64, 67, 68, 69, 70, 71, 72, 73, 74, 75, 76, 77, 78, 80, 82, 84, 85, 87, 88, 90, 91/2, 92, 93, 94/1, 94/2, 97/1, 97/2, 98, 100/1, 100/2, 100/3, 100/4, 101/1, 101/2, 102/1, 102/2, 103, 104, 105/1, 105/2, 109, 114/1, 114/2, 117, 118, 119/1, 119/2, 119/3, 119/5, 120, 121/1 Part, 121/2, 122/1, 122/2, 123, 130, 133, 134, 137/1, 137/2, 138, 139, 141, 142, 143/1, 143/2, 146/1, 146/3, 148, 149, 150, 151, 154, 155, 156
Commercial	14
Industrial	Nil
Institutional	43, 110, 112/1, 112/2, 113/1, 121/1 Part
Open Space and Recreational	Nil
Agricultural Use	4, 13/1, 22, 27, 30, 32, 47/1, 47/2, 48/1, 48/2, 49, 53, 54, 55, 56, 65, 83, 86, 89, 91/1, 96, 99/2, 106, 107, 108, 112/3, 113/2, 115, 116, 119/4, 121/1 Part, 122/3, 128, 129, 131, 132, 135, 140, 147, 152, 153
Forest and Hill	Nil
Water bodies	Nil
Transportation	1, 19, 21, 34, 44, 58, 66, 79, 81, 95/1, 95/2, 99/1, 100/5, 111/1, 111/2, 124, 125, 126, 127, 136, 144, 145

Proposed Road	Nil
---------------	-----

Table 623: Salem LPA - Salem Corp. Ward - E, Block - 29 - Schedule

Ward - E, Block - 29	
Land Use	Survey Numbers
Residential	1, 2 Part, 3 Part, 3/1, 3/2, 5/1, 5/2, 6, 7, 8/1, 8/2, 8/3, 8/4, 9/1, 9/2, 14/1, 14/2, 16, 19/2, 19/3, 19/4, 19/6, 20/1, 20/2, 21/1, 21/2 Part, 23, 24, 25, 26, 28, 29, 30, 31, 33, 34, 35/1, 35/2, 35/3, 39, 40/1, 40/2, 41/1, 41/2, 42, 43, 44, 45, 47, 48/, 49, 52, 53, 55/1 Part, 55/2, 55/3, 55/4, 55/5, 55/6, 55/7, 55/8, 55/12, 56/1, 56/3, 56/4, 56/5, 57, 61, 62, 63, 64, 65, 67, 68, 69, 72/1, 72/2, 72/3, 73/1, 73/2, 73/3, 74, 75/1, 75/2, 75/3, 79, 80/1, 80/2, 81, 82, 89, 90
Commercial	Nil
Industrial	Nil
Institutional	Nil
Open Space and Recreational	Nil
Agricultural Use	10, 12, 13 Part, 15, 19/5, 19/7, 46, 50, 51, 56/2, 60, 70, 71, 76/1, 76/2, 78, 83, 84, 85, 86, 87, 88
Forest and Hill	Nil
Water bodies	4/1, 4/2, 11, 13 Part
Transportation	2 Part, 13 Part, 18, 19/1, 21/2 Part, 22, 32/1, 32/2, 32/3, 36, 37, 54, 55/1 Part, 58, 59, 77, 91
Proposed Road	Nil

Table 624: Salem LPA - Salem Corp. Ward - E, Block - 30 - Schedule

Ward - E, Block - 30	
Land Use	Survey Numbers
Residential	2, 3, 4, 6, 7, 9/1 Part, 10, 11, 13 Part, 14/5, 14/6, 14/ (1,2,3) Part, 15, 16, 17, 18, 19, 20, 21, 23, 24, 26, 27, 29, 30, 31, 32, 33, 34, 35, 37, 38, 39, 40, 41, 42, 43, 44, 45, 47, 48, 49, 50, 51, 52, 53, 54, 55, 56, 57, 58, 59, 60, 62, 63, 64, 65/1 Part, 65/3
Commercial	9/1 Part, 65/2, 65/5, 65/7
Industrial	Nil
Institutional	Nil
Open Space and Recreational	Nil
Agricultural Use	5/1, 12, 13 Part, 14/4, 14/7, 14/8, 14/ (1,2,3) Part, 22, 25, 65/1 Part, 65/6
Forest and Hill	Nil
Water bodies	Nil
Transportation	1/1, 1/2, 5/2, 8/1, 8/2, 9/1 Part, 9/2, 14/ (1,2,3) Part, 28, 36, 46, 61, 65/4, 66
Proposed Road	Nil

Table 625: Salem LPA - Salem Corp. Ward - E, Block - 31 - Schedule

Ward - E, Block - 31	
Land Use	Survey Numbers
Residential	Nil
Commercial	Nil
Industrial	Nil
Institutional	Nil
Open Space and Recreational	Nil
Agricultural Use	Nil
Forest and Hill	Nil
Water bodies	1, 2, 3, 4
Transportation	Nil
Proposed Road	Nil

Table 626: Salem LPA - Salem Corp. Ward - E, Block - 32 - Schedule

Ward - E, Block - 32	
Land Use	Survey Numbers
Residential	1, 2 Part, 3, 4, 5 Part, 6, 8, 9, 10, 11, 12, 13, 14, 15, 16, 17, 19, 20, 21, 23, 24, 25, 28, 30, 31, 32, 33, 34, 35, 36, 37, 38, 39, 40, 42, 43, 44, 45, 47, 48, 51, 53, 54, 61, 62, 63, 65, 66, 67, 68, 69, 70, 71, 72, 74/1 Part, 74/4, 75/2, 77, 78/1, 78/2, 80/6, 81, 82, 83/1, 83/2, 84/1, 84/2, 85, 87/1, 87/2, 89/1 Part, 89/2 Part, 89/6, 89/7, 90/1 Part, 90/2, 90/3, 90/4 Part, 90/5, 90/6 Part, 91/1 Part, 91/2, 91/3, 91/4 Part, 91/5, 91/6, 91/7, 91/8, 91/9
Commercial	87/3, 87/4, 91/10
Industrial	Nil
Institutional	Nil
Open Space and Recreational	Nil
Agricultural Use	2 Part, 5 Part, 18/1, 49, 50, 55, 58, 59, 60, 74/1 Part, 74/2, 74/3, 75/3, 75/4, 79, 80/1, 80/2, 80/3, 80/4, 80/5, 86, 89/3, 89/4, 89/5
Forest and Hill	Nil
Water bodies	Nil
Transportation	7/1, 7/2, 22, 27, 41, 46, 64, 73, 75/1, 76, 88, 89/1 Part, 89/2 Part, 90/1 Part, 90/4 Part, 90/6 Part, 91/1 Part, 91/4 Part
Proposed Road	Nil

Table 627: Salem LPA - Salem Corp. Ward - E, Block - 33 - Schedule

Ward - E, Block - 33	
Land Use	Survey Numbers
Residential	3, 4, 5, 6, 7, 8, 9, 11, 12, 13, 15, 16, 17, 18, 19, 21/2, 22, 23, 24, 25, 26, 27, 28, 29, 30, 31, 32, 33/1, 33/2, 36, 37, 38, 39, 41, 42, 44, 45, 46, 48, 49, 50, 51, 52, 53, 54, 55, 56, 57, 59, 62, 65, 67, 69, 71, 72, 74, 78, 79, 80, 81, 82, 83, 84, 85, 88, 89, 90, 91, 92, 94, 95/1, 95/2, 96/1, 96/2, 97, 100, 101/1, 101/2, 102, 103, 104, 105, 106, 107, 108, 109, 110, 111, 112, 113, 114, 117, 118, 119, 120, 122, 123, 124
Commercial	77, 98
Industrial	Nil
Institutional	Nil
Open Space and Recreational	Nil
Agricultural Use	10, 14, 21/1, 40, 43, 60/1, 60/2, 61, 64, 66, 68, 70, 73, 75, 86, 87, 93, 116, 121
Forest and Hill	Nil
Water bodies	Nil
Transportation	1, 2, 20, 34, 35, 47, 58, 63, 76, 99, 115
Proposed Road	Nil

Table 628: Salem LPA - Salem Corp. Ward - E, Block - 34 - Schedule

Ward - E, Block - 34	
Land Use	Survey Numbers
Residential	2, 3, 4, 5, 6, 7, 8, 9, 10, 11, 12, 13, 14, 17, 18, 19, 23, 24, 25, 26, 27, 28, 30, 32, 36, 38, 40, 42, 44, 48, 49, 50, 51, 52, 53, 54, 55, 56, 57, 58, 59, 60, 61, 62, 64/1, 65, 67, 68, 70, 71, 72, 73, 74, 76, 77, 80, 81, 82, 83
Commercial	33
Industrial	Nil
Institutional	31
Open Space and Recreational	Nil
Agricultural Use	15, 16, 20, 21, 22, 34, 41, 43, 45, 47, 63, 64/2, 66, 78, 79
Forest and Hill	Nil
Water bodies	Nil
Transportation	1/1, 1/2, 1/3, 1/4, 29, 39, 46, 69, 75
Proposed Road	Nil

Table 629: Salem LPA - Salem Corp. Ward - E, Block - 35 - Schedule

Ward - E, Block - 35	
Land Use	Survey Numbers
Residential	2, 4/5 Part, 7, 8, 9, 14, 15, 16, 17, 18, 19, 20, 21, 22, 23, 24, 25, 26, 27, 29, 30, 31, 32, 33, 34, 35, 36, 37, 38, 39, 40, 41, 42, 44, 45, 46, 47, 49, 52/1 Part, 52/2, 52/3, 52/4, 52/5, 52/6, 52/7, 52/8, 55, 56, 57, 58, 59, 60, 61, 62, 63, 65, 66, 67/1, 67/2, 67/3, 68, 74, 75, 77/1, 77/2, 78, 79, 80, 81, 83, 84, 86, 87, 89, 90, 92, 93, 94, 95, 96, 97, 98, 99, 100, 101, 102, 103, 104, 105, 106, 107, 108, 109
Commercial	Nil
Industrial	Nil
Institutional	Nil
Open Space and Recreational	Nil
Agricultural Use	3, 4/2, 4/3, 4/4, 4/6, 5, 6, 10, 11, 12, 52/1 Part, 52/9, 53, 54, 64, 70, 71, 72, 73, 76, 82, 91
Forest and Hill	Nil
Water bodies	1
Transportation	4/1, 4/5 Part, 13, 28, 43, 48, 50, 51, 69
Proposed Road	Nil

Table 630: Salem LPA - Salem Corp. Ward - E, Block - 36 - Schedule

Ward - E, Block - 36	
Land Use	Survey Numbers
Residential	3 Part, 4, 5, 7, 8 Part, 10, 11, 12, 15, 17, 20, 21, 22, 25/1, 25/2, 26, 28, 29, 30, 31, 34, 35, 38, 39, 41, 43/1, 43/2, 43/3, 47, 48, 49 Part, 51/1, 51/2, 55, 56, 59, 60, 61, 62, 63/1, 63/2, 64/1, 64/2, 64/3, 64/4, 64/5, 65, 66, 67, 68, 69, 70 Part, 70/A, 71, 72, 73, 74, 78, 80, 81, 82, 83, 84, 85, 87, 89, 92/1, 92/2, 92/3, 94/1, 97, 98, 99/1, 99/2, 99/3, 102, 103, 104, 105, 106, 107, 108, 109, 110, 111, 112, 113, 114, 115, 116, 117, 118, 119/1, 119/2, 119/3, 119/4, 119/5, 120/1, 120/2
Commercial	1, 8 Part, 16
Industrial	Nil
Institutional	24, 25/3
Open Space and Recreational	Nil
Agricultural Use	2, 3 Part, 6, 9, 18, 36, 37, 40, 44, 45, 46, 49 Part, 50, 52, 53, 58, 77, 90, 91, 93, 94/2, 96
Forest and Hill	Nil
Water bodies	Nil
Transportation	8 Part, 13, 19, 27, 32, 42, 54, 57, 88, 94/3, 95
Proposed Road	Nil

Table 631: Salem LPA - Salem Corp. Ward - E, Block - 37 - Schedule

Ward - E, Block - 37	
Land Use	Survey Numbers
Residential	1, 2, 3, 4, 5, 6, 7, 8, 9, 10, 11, 12, 14, 15/1, 15/2, 16, 17, 18, 19, 21, 22, 23, 24, 25, 26, 27, 28, 29, 30, 31, 32, 34, 36, 37, 38, 39, 40, 42, 43, 44, 45, 46, 47, 48, 50, 51, 52, 53, 55, 56, 57, 58, 59, 60, 61/1, 61/2, 62/1, 62/2, 63, 65, 66, 69/1, 69/2, 70, 71/1, 71/3 Part, 71/4, 73/2
Commercial	68
Industrial	Nil
Institutional	76
Open Space and Recreational	Nil
Agricultural Use	35, 49, 64, 71/3 Part, 73/1
Forest and Hill	Nil
Water bodies	Nil
Transportation	13, 20/1, 20/2, 20/3, 33, 41, 54, 67, 72, 74, 75, 77, 78/1, 78/2
Proposed Road	Nil

Table 632: Salem LPA - Salem Corp. Ward - E, Block - 38 - Schedule

Ward - E, Block - 38	
Land Use	Survey Numbers
Residential	1, 2, 3, 4/1, 4/2, 5/2, 6, 7, 9, 10, 11, 12, 13, 14, 15, 16, 17, 18, 19, 20, 21, 22, 25/1, 25/2, 25/3, 26, 27, 28, 29/1, 29/2, 30/1, 30/2, 30/3, 31, 32, 33, 35, 36/1 Part, 36/2, 37, 38, 39/1, 39/2, 40, 41, 42
Commercial	Nil
Industrial	Nil
Institutional	36/1 Part, 36/3
Open Space and Recreational	Nil
Agricultural Use	43, 44
Forest and Hill	Nil
Water bodies	Nil
Transportation	5/1, 8, 24, 34
Proposed Road	Nil

Table 633: Salem LPA - Salem Corp. Ward - E, Block - 39 - Schedule

Ward - E, Block - 39	
Land Use	Survey Numbers
Residential	3, 4, 5, 6, 9, 10, 11, 12, 13, 14, 15, 16, 17, 18, 20, 21, 24, 25, 27, 28, 29, 30, 31, 32, 33, 35, 36, 37, 38, 40, 41, 43, 44, 45, 46, 47, 48, 49, 50, 51, 53, 54, 55, 56, 57, 58, 59, 60, 61, 62, 63, 64, 65, 66, 67, 68, 69, 70, 71, 73, 74, 75, 76/1, 76/2, 76/3, 77, 78, 79, 80, 81, 82, 83, 85, 86, 87, 89, 90, 91, 92, 93, 97, 99, 101, 102, 103, 105, 106/1, 106/2, 106/3, 107, 108, 109, 110, 111, 112, 113, 114, 115, 116, 117, 118, 120, 121, 122, 123, 124, 125, 126, 127, 128, 129, 130, 131, 132, 134, 136, 137, 138, 139, 141, 142, 144, 147, 148, 149/1, 149/2, 150/1, 150/2, 151, 152, 153/3, 154, 156, 157, 158, 159, 160, 162, 163, 164, 165, 167, 168, 169, 170/1, 170/2, 172, 177, 178, 179, 181, 182, 183, 184, 185, 186, 187, 190, 191/1, 191/2, 192, 193, 194, 195, 197, 198/1, 198/2, 199, 200, 204, 205
Commercial	153/1, 153/2, 209
Industrial	Nil
Institutional	Nil
Open Space and Recreational	Nil
Agricultural Use	2, 7, 8
Forest and Hill	Nil
Water bodies	39
Transportation	1, 19, 22, 23, 26, 34, 42, 52, 72, 84, 88, 104, 119, 133, 135, 161, 166, 174, 175, 176, 180, 210
Proposed Road	Nil

Table 634: Salem LPA - Salem Corp. Ward - E, Block - 40 - Schedule

Ward - E, Block - 40	
Land Use	Survey Numbers
Residential	2 Part, 6, 7, 8, 9, 10, 13, 14, 16, 17, 18/1, 18/2, 25, 27, 28, 31, 32/1, 33, 34, 35, 37, 38, 41, 43, 44, 45, 46, 47, 48, 49, 50, 51, 52, 53, 55, 56, 57, 59, 60, 62, 63, 64, 66, 67, 68, 69/2, 69/3, 69/4, 69/5, 69/6, 69/7, 69/8, 70, 72, 73, 74, 76, 77, 78, 80 Part, 81, 82, 83, 84, 85, 87, 88/2, 89, 91, 92, 95
Commercial	5, 58
Industrial	Nil
Institutional	65
Open Space and Recreational	Nil
Agricultural Use	11, 12, 15, 20/1, 20/2, 21, 22, 24, 29, 30, 32/2, 36, 39, 42, 54, 61, 69/1, 69/9, 69/10, 71, 79, 80 Part, 86, 88/1, 90/1, 90/2, 93
Forest and Hill	Nil
Water bodies	Nil
Transportation	1, 2 Part, 3, 4, 19, 26, 40, 75

Proposed Road	Nil
---------------	-----

Table 635: Salem LPA - Salem Corp. Ward - E, Block - 41 - Schedule

Ward - E, Block - 41	
Land Use	Survey Numbers
Residential	2, 3, 5, 6, 7, 8, 13, 18, 19, 21, 22, 23, 24, 26, 37, 39, 40, 41/1, 41/2, 42, 43, 44, 45, 46, 47, 49/1, 49/2, 51, 52, 55, 56, 57, 58, 59, 60, 61, 62, 63, 64, 65, 66/1, 66/2, 66/3, 67, 69, 70, 74, 76, 77, 79, 81, 82, 83, 84, 85, 86, 87, 88, 89, 90, 91
Commercial	50, 92
Industrial	Nil
Institutional	Nil
Open Space and Recreational	Nil
Agricultural Use	4, 9, 10, 11, 12, 15, 16, 17, 20, 27, 28, 29, 30, 31, 32, 33, 34, 35, 36, 38, 54, 68, 72, 73, 75, 78, 80
Forest and Hill	Nil
Water bodies	Nil
Transportation	1, 14, 25, 48, 53, 71, 93, 94
Proposed Road	Nil

Table 636: Salem LPA - Salem Corp. Ward - E, Block - 42 - Schedule

Ward - E, Block - 42	
Land Use	Survey Numbers
Residential	1, 2, 4, 5/1, 5/2, 6, 7, 8, 9, 10, 11/1, 11/2, 12/2, 13/2, 13/3, 15, 16/2, 17, 18, 19, 20, 21, 22, 23/1, 23/2, 24, 25/1, 25/2, 27/1, 27/2, 27/3, 28/1 Part, 28/2, 28/3, 29/1, 32, 33, 34, 35/1, 35/2, 37/1, 37/2, 38/1, 38/2, 40/1, 40/2, 41, 42/1 Part, 42/2, 43, 44/1 Part, 44/2, 44/3, 44/4, 44/5, 44/6, 44/7, 44/8, 44/9, 44/10, 45, 47, 48, 49/1, 49/2, 51/1, 51/2, 53
Commercial	44/1 Part
Industrial	Nil
Institutional	Nil
Open Space and Recreational	Nil
Agricultural Use	3, 12/1, 13/1, 13/4, 13/5, 13/6, 16/1, 28/1 Part, 29/2, 29/3, 30, 31, 42/1 Part, 49/3, 49/4, 49/5, 51/3, 51/4, 51/5, 51/6
Forest and Hill	Nil
Water bodies	54
Transportation	14, 22A, 26, 36, 39, 44/1 Part, 46, 50, 52
Proposed Road	Nil

Table 637: Salem LPA - Salem Corp. Ward - E, Block - 43 - Schedule

Ward - E, Block - 43	
Land Use	Survey Numbers
Residential	3, 4, 7, 8, 9, 10, 11, 12, 14, 15, 16, 17, 18, 19, 20, 21/1, 21/2, 22/1, 22/2, 22/3, 23, 24, 25, 26, 27 Part, 27/A, 27/B, 28, 29, 30, 31, 32, 33, 34, 35, 36, 37, 38, 40 Part, 41, 42, 44, 46, 47, 48, 49, 50, 52/1, 52/2, 52/3, 52/5, 53/8, 53/9, 53/10, 54/2, 54/3, 55/1, 55/2, 57, 58, 59, 60, 61, 62, 63, 65, 66, 69/1, 69/2, 72, 73, 74, 75, 77, 78, 79, 80, 81, 82, 83, 84, 85, 86, 87, 88, 89, 90, 91, 92, 93/2, 94, 95, 96, 97, 98, 99/1, 99/2, 100, 101, 102, 103, 104, 105, 107, 108, 109, 110, 112, 113, 114, 115, 116, 118/4, 118/5, 118/6, 119/1 Part
Commercial	119/1 Part, 119/2
Industrial	Nil
Institutional	2, 5, 67, 68
Open Space and Recreational	Nil
Agricultural Use	40 Part, 43, 45/1, 45/2, 51, 52/4, 52/6, 52/7, 53/6, 53/7, 118/2, 118/3
Forest and Hill	Nil
Water bodies	Nil
Transportation	1, 6, 13, 39, 53/1, 53/2, 53/3, 53/4, 53/5, 54/1, 56, 64, 70, 71, 76, 93 Part, 93/1, 106, 111, 117, 118/1, 120
Proposed Road	Nil

Table 638: Salem LPA - Salem Corp. Ward - E, Block - 44 - Schedule

Ward - E, Block - 44	
Land Use	Survey Numbers
Residential	3, 4 Part, 5/1, 5/4, 6 Part, 7, 8, 9, 10, 11, 12, 13, 14, 15, 16, 18/1, 18/2, 19, 20, 21/1, 21/2, 22, 23, 24, 25, 26, 28, 29, 30, 31, 38, 39, 40, 41, 42, 43, 47, 48, 49, 50, 51/2, 52, 53, 55/1, 55/2, 55/3, 56, 57, 58, 59, 60, 61, 63, 64, 65, 66, 67, 68, 69, 70, 71, 72, 73, 74, 75, 76, 77, 78, 79, 80, 81, 82, 84/1, 84/2, 85, 86/1, 86/2, 87/1, 87/2, 88/1, 88/2, 89/1, 89/2, 90, 91, 92, 93, 94, 95, 96, 97, 98, 99 Part, 100, 101, 102/1, 102/2, 103, 104, 105, 106, 108/1, 108/2, 109/1, 109/2, 110, 111, 112, 113, 114, 115, 116, 117/1, 117/2, 118, 119, 121/1, 121/2, 123, 124, 125, 126, 128/1, 128/2, 129, 130, 131/2, 132, 133/1, 133/2, 134, 135, 136, 137, 138, 139/1, 139/2, 140, 141, 142/1, 142/2, 143/1, 143/3, 144, 145, 148, 149, 150, 151, 152, 153, 154, 155, 156, 157, 158, 159/1, 160/1, 160/2, 161, 162, 163, 164/1, 164/2, 165/1, 165/2, 166, 169, 171, 172, 173, 178, 179, 180, 181, 182, 183, 186, 187, 188, 189/1, 189/2, 189/3, 190, 191, 192 Part, 194, 195, 196, 197, 198, 199, 200, 201, 202, 203, 204, 205, 206, 208, 209, 210, 211, 212, 214, 215, 217/1, 217/2, 218/1, 218/2, 219, 221, 222, 223, 224, 225, 226, 227, 229/1 Part, 229/2, 230, 231, 232, 233, 234, 235, 236, 237, 238, 239, 240, 241, 242, 243, 244 Part, 245, 246, 247, 248, 249, 250, 251, 253, 254, 255, 256, 257, 258, 259, 260, 261, 262
Commercial	Nil

Industrial	Nil
Institutional	5/3, 146, 147, 159/2, 167, 174, 175, 176, 177
Open Space and Recreational	Nil
Agricultural Use	1/2, 2, 4 Part, 5/2, 6 Part, 32, 33, 34, 35, 36, 37, 54, 99 Part, 120, 131/1, 192 Part, 216, 220
Forest and Hill	Nil
Water bodies	1/1
Transportation	17, 27, 44, 62, 83/1, 83/2, 83/3, 107/1, 107/2, 122/1, 122/2, 127, 143/2, 168, 170, 184, 185, 193, 207, 213, 228, 229/1 Part, 244 Part
Proposed Road	Nil

Table 639: Salem LPA - Salem Corp. Ward - E, Block - 45 - Schedule

Ward - E, Block - 45	
Land Use	Survey Numbers
Residential	2, 3, 4, 5, 6, 7, 8, 14, 15, 16/2, 16/6, 16/7, 17/1, 17/3, 18, 19, 20, 21, 22/1, 22/2, 22/3, 22/4, 23, 26, 27, 28, 29, 30/1, 30/2, 30/3, 31, 32, 33, 34, 35, 36, 38, 46, 47, 48, 49, 50, 51, 52, 53, 54, 55, 56/1, 56/2, 56/3, 58, 59, 60/1, 60/2, 61 Part, 62, 63, 64, 65, 68, 69, 70, 71, 72, 73, 74, 75, 76, 77, 78, 79, 82, 83/1, 83/2, 83/3, 84, 85, 86, 87/1, 88, 89, 90, 91, 92, 93, 94, 95, 96, 97, 98, 99, 100, 103, 104, 105, 107, 109, 110, 111, 112, 113/1, 113/2, 114, 115, 116, 117, 118, 119, 120, 121, 123, 124, 125, 126, 127, 128, 129, 130, 131, 132, 133, 134, 135, 137, 138, 139, 140, 141, 142, 143, 144, 145, 146, 147, 148, 149, 150, 151, 152, 153, 155, 157, 158, 159, 160, 161/1, 161/2, 161/3, 162, 163, 164/1, 164/2, 165/1, 165/2, 168, 169, 170, 171, 172, 173, 174/1, 174/2, 174/3, 174/4, 175/1, 175/2, 176/1, 176/2, 177/1, 177/2, 177/3, 178, 179, 180, 181, 182 Part, 183/1 Part, 183/2, 183/3, 183/4, 185/1 Part, 185/2, 185/3, 185/4, 185/5, 186, 187/1, 187/2, 188, 189, 191, 192, 193, 194, 195/1, 195/2, 196, 197, 198, 200, 201, 202, 203, 204, 205, 206, 207/1, 207/2, 208/1, 208/2, 209/1, 209/2, 210/2, 212/1, 212/2, 213/1, 214, 217, 221, 222/1, 222/5
Commercial	39, 41, 44, 56/4, 156, 184/1 Part, 184/3, 218, 222/2
Industrial	Nil
Institutional	10, 185/1 Part, 220
Open Space and Recreational	185/1 Part
Agricultural Use	9, 11, 12/1, 12/2, 12/3, 12/4, 12/5, 12/6, 12/7, 16/1, 16/3, 16/4, 16/5, 17/2, 17/4, 17/5, 37, 42, 43, 61 Part, 81, 87/2, 101, 102, 108, 122, 182 Part, 184/1 Part, 184/2, 185/1 Part, 185/6, 185/7, 190, 210/1, 211, 213/2, 215, 216, 222/3, 222/4
Forest and Hill	Nil
Water bodies	Nil
Transportation	1, 13, 24, 25, 40, 45, 57/1, 57/2, 66, 67, 80, 106, 154, 166, 167, 183/1 Part, 185/1 Part, 199/1, 199/2, 219
Proposed Road	Nil

Table 640: Salem LPA - Salem Corp. Ward - E, Block - 46 - Schedule

Ward - E, Block - 46	
Land Use	Survey Numbers
Residential	2, 3/1, 3/2, 3/3, 4, 5, 6, 8/1, 8/2, 9, 10, 11, 12, 13, 15, 16, 18/1, 18/2, 19, 25, 26, 27, 28, 29, 30, 31, 33, 34/1 Part, 34/2, 34/4, 38
Commercial	20, 21, 22, 32, 34/3, 35, 36, 37
Industrial	Nil
Institutional	Nil
Open Space and Recreational	Nil
Agricultural Use	7, 14, 17, 34/2A
Forest and Hill	Nil
Water bodies	39
Transportation	1, 23, 24, 34/1 Part
Proposed Road	Nil

Table 641: Salem LPA - Salem Corp. Ward - E, Block - 47 - Schedule

Ward - E, Block - 47	
Land Use	Survey Numbers
Residential	Nil
Commercial	Nil
Industrial	Nil
Institutional	2, 4, 5, 6
Open Space and Recreational	Nil
Agricultural Use	Nil
Forest and Hill	Nil
Water bodies	3
Transportation	1, 7
Proposed Road	Nil

Table 642: Salem LPA - Salem Corp. Ward - E, Block - 48 - Schedule

Ward - E, Block - 48	
Land Use	Survey Numbers
Residential	1, 2, 4, 5, 6, 9, 10, 11, 12, 13, 14, 15, 16, 17, 18, 19/2, 19/3, 19/4, 19/5, 21, 22, 23, 24, 25, 26, 27, 28, 34, 35, 36, 37, 38, 40, 41/1, 41/2, 43, 44, 45, 46, 47, 49, 50/1, 50/2, 51, 52, 53, 54, 55/1, 55/2, 57, 58 Part, 59, 60, 62, 63, 64, 65, 66, 67, 68, 69, 70, 72, 73, 74, 75, 76, 77, 78, 79, 80, 81, 82, 83, 84, 85, 86 Part, 87, 88/1, 88/2, 88/3, 88/4, 89, 90, 91, 93, 94, 95, 98, 99, 100, 101

Commercial	29, 97
Industrial	Nil
Institutional	Nil
Open Space and Recreational	Nil
Agricultural Use	3, 19/1, 20, 39, 56, 58 Part, 71
Forest and Hill	Nil
Water bodies	Nil
Transportation	7, 8, 30, 31, 32, 33, 42, 48, 61, 86 Part, 92
Proposed Road	Nil

Table 643: Salem LPA - Salem Corp. Ward - E, Block - 49 - Schedule

Ward - E, Block - 49	
Land Use	Survey Numbers
Residential	5/2, 6, 7, 8, 9, 11, 12, 13, 14, 19, 20, 21, 22, 24, 25, 26, 27, 28, 30 Part, 33, 37, 40, 42, 45/1, 45/2, 46, 47, 48/A, 48/C, 49, 50, 52 Part, 53, 54/1, 54/2, 55/1, 55/2, 57, 58, 59, 61/1, 61/2, 64, 65, 66, 67, 68/2, 68/3, 73, 75, 76, 77, 78, 80, 81, 83, 84, 85 Part, 86, 87, 89, 90/1, 90/2, 91, 92, 94 Part, 95, 96 Part, 97, 98 Part, 102, 103/1, 103/2, 103/3, 103/4, 103/5, 104/1, 104/2, 105, 107, 108, 109, 110
Commercial	15, 16, 18, 30 Part, 32, 82, 94 Part
Industrial	Nil
Institutional	Nil
Open Space and Recreational	Nil
Agricultural Use	34, 35, 36, 38, 39, 60/1, 60/2, 70, 71, 74, 79, 85 Part, 96 Part, 98 Part, 106
Forest and Hill	Nil
Water bodies	Nil
Transportation	1, 2, 3, 4, 5/1, 10, 17, 23, 29, 31, 41, 43, 44, 48/B, 51, 52 Part, 56/1, 56/2, 62/1, 62/2, 63/1, 63/2, 68/1, 72, 93, 99, 100, 101
Proposed Road	Nil

Table 644: Salem LPA - Salem Corp. Ward - E, Block - 50 - Schedule

Ward - E, Block - 50	
Land Use	Survey Numbers
Residential	2, 3, 4, 5, 6 Part, 7, 8, 9, 10, 11, 12, 13/1, 15, 16, 17/1, 17/2, 18, 19, 21/1, 21/2, 22, 23, 24/1, 24/2, 25, 26, 29, 30, 31, 32, 33, 38/1, 38/2, 39, 40, 41, 42, 43, 44, 47, 48, 49, 50, 52, 53, 56, 57, 59, 60, 61, 62, 63, 64, 65, 67, 68, 69 Part, 71, 72, 73, 74, 75, 76, 77, 78, 79, 81, 82, 84, 85, 86, 87, 88, 89, 90, 91/1, 92, 93, 94, 95, 96, 98, 99, 100, 101, 102, 103, 105, 108, 110, 112, 113, 114, 115, 116, 117, 118/1, 119, 120, 121, 122, 123/1, 123/2, 123/3, 125, 126, 127, 128, 129, 130, 131, 132, 133, 134, 135, 136, 137, 138, 139, 142, 143, 144, 145, 146, 147, 148, 149

Commercial	27, 28, 34, 35, 69 Part
Industrial	Nil
Institutional	Nil
Open Space and Recreational	Nil
Agricultural Use	6 Part, 13/2, 14, 20, 51, 54, 66, 80, 91/2, 106, 107, 109, 111, 118/2, 141/1, 141/2
Forest and Hill	Nil
Water bodies	Nil
Transportation	1, 36/1, 36/2, 36/3, 36/4, 37, 55, 70, 83, 97, 104, 124, 140
Proposed Road	Nil

Table 645: Salem LPA - Salem Corp. Ward - E, Block - 51 - Schedule

Ward - E, Block - 51	
Land Use	Survey Numbers
Residential	1, 2, 3, 4, 5, 6, 8 Part, 9/1 Part, 9/2, 9/3, 10, 11/1, 11/2, 11/3, 11/4, 12, 13, 14, 15, 17, 20, 21, 22/1, 22/2, 22/3, 23/1 Part, 23/2 Part, 23/3, 24/1, 24/2, 25/1, 25/2, 26, 27, 32, 33, 36, 37, 38, 39, 41/1, 41/2, 41/3, 42, 43, 44, 45/1, 45/2, 46, 47, 48, 49, 50, 52/1, 55, 56/1, 56/2, 57/1, 57/2, 58, 60, 61/3, 62, 63, 64/1, 64/2 Part, 64/3, 66/1, 66/2, 69, 70, 75/1 Part, 75/2 Part, 75/3, 75/4
Commercial	71, 72, 73, 75/1 Part, 75/2 Part
Industrial	Nil
Institutional	Nil
Open Space and Recreational	Nil
Agricultural Use	7 Part, 9/4, 9/5, 9/8, 9/9, 23/1 Part, 23/2 Part, 23/4, 23/5, 28, 29, 30, 31, 35, 40/1, 40/2, 40/3, 40/4, 40/5, 40/6, 53, 54, 61/1, 61/2, 65, 74
Forest and Hill	Nil
Water bodies	Nil
Transportation	7 Part, 8 Part, 9/1 Part, 16, 18, 19, 23/1 Part, 34, 51, 52/2, 59, 64/2 Part, 67/1, 67/2, 68
Proposed Road	Nil

Table 646: Salem LPA - Salem Corp. Ward - E, Block - 52 - Schedule

Ward - E, Block - 52	
Land Use	Survey Numbers
Residential	Nil
Commercial	Nil
Industrial	Nil
Institutional	Nil
Open Space and Recreational	Nil

Agricultural Use	Nil
Forest and Hill	Nil
Water bodies	1 Part
Transportation	1 Part
Proposed Road	Nil

Table 647: Salem LPA - Salem Corp. Ward - E, Block - 53 - Schedule

Ward - E, Block - 53	
Land Use	Survey Numbers
Residential	1, 2, 4, 5, 6, 7, 8/1, 8/2, 9, 10, 11, 12, 13, 14, 16, 18/1, 18/2, 18/3, 19/1, 19/2, 19/3, 20/1, 20/2, 22, 23, 24, 25/1, 25/2, 26, 27, 29, 30/1, 35, 41, 42/1, 43/2, 43/3, 44, 45, 47/5, 47/6, 48/2, 48/3, 48/4, 48/9, 49/2, 49/3, 50/4, 50/7, 50/9, 50/10, 50/11, 50/14, 50/17, 50/22, 50/23, 50/24, 50/25, 50/27, 51/3, 51/4, 54/1, 54/2, 54/3, 54/4, 54/5, 57 Part, 57/1, 57/2, 57/3, 57/4, 57/5, 57/6, 57/7, 57/8, 58, 59/1, 59/2, 59/3, 59/4, 60, 62, 63/1 Part, 63/2, 64, 65, 67, 68, 69, 70/1, 70/2, 72/1
Commercial	63/1 Part
Industrial	Nil
Institutional	Nil
Open Space and Recreational	Nil
Agricultural Use	3, 28, 30/2, 31, 32/1, 32/2, 33, 36 Part, 37, 39, 40, 43/1, 47/1, 47/2, 47/3, 47/4, 48/1 Part, 48/10, 49/1 Part, 49/4 Part, 49/8, 49/9, 50/1 Part, 50/2 Part, 50/3, 50/5, 50/6, 50/8, 50/12, 50/15, 50/16, 51/1, 71, 72/2, 72/3
Forest and Hill	Nil
Water bodies	52, 53
Transportation	17, 21, 34, 36 Part, 38, 42/2, 46, 48/1 Part, 49/1 Part, 49/4 Part, 50/1 Part, 50/2 Part, 55, 56/1, 56/2, 56/3, 56/4, 61
Proposed Road	Nil

Table 648: Salem LPA - Salem Corp. Ward - E, Block - 54 - Schedule

Ward - E, Block - 54	
Land Use	Survey Numbers
Residential	2, 3 Part, 4, 5, 6/1, 6/2, 8, 9, 12, 13, 14, 15, 17, 18, 19, 20, 21, 22, 23, 24, 25, 26, 27, 28/1, 28/2, 30, 31, 33, 34, 36, 37, 38, 39, 40, 41, 42, 43, 44, 46, 47, 48, 49, 50, 51, 52, 53, 54, 55, 56, 57, 58, 59, 60, 61, 62, 63, 64, 65, 66, 67, 68, 69, 70, 71/1, 71/2, 72, 74/1, 74/2, 74/3, 75/1, 75/2, 76, 77, 78, 82, 83, 84, 85, 86, 87, 88, 89, 90, 91, 93, 94, 95, 96, 97/1, 97/2, 98/2, 100, 103, 105, 106, 107, 108, 109, 110, 111, 112, 113, 114, 115, 116, 117, 118, 119, 120, 121, 122, 123, 124, 125, 126, 127, 128, 129, 130, 131, 132, 133, 134, 136, 137, 138, 139, 140, 141, 142, 143, 144, 145, 146, 147, 148, 149, 150/1, 150/2, 151/1, 151/2, 153/2, 154

Commercial	11
Industrial	Nil
Institutional	99, 104, 153/1
Open Space and Recreational	Nil
Agricultural Use	3 Part, 7, 10, 16, 79, 80, 81, 98/1, 101, 151/3, No FMB
Forest and Hill	Nil
Water bodies	152
Transportation	1, 29, 73, 92, 102, 135
Proposed Road	Nil

Table 649: Salem LPA - Salem Corp. Ward - E, Block - 55 - Schedule

Ward - E, Block - 55	
Land Use	Survey Numbers
Residential	2 Part, 3/1, 6, 7, 8/2, 13, 14, 17, 19, 20, 21, 22, 23, 24, 30, 31, 34/1, 34/2, 36, 37/1, 37/2, 38/1, 38/2, 40, 42, 43/1, 43/2, 44, 45, 46/1, 46/2, 47, 48, 49, 52, 53, 54, 55, 56/1, 56/2, 57/2, 58, 59, 60, 61 Part, 61/1, 61/2, 63
Commercial	Nil
Industrial	Nil
Institutional	39/2
Open Space and Recreational	Nil
Agricultural Use	2 Part, 3/2, 4, 5, 8/3, 9, 10, 11, 12, 15/2, 18, 25, 26, 29, 33, 35, 39/1, 51, 57/1
Forest and Hill	Nil
Water bodies	Nil
Transportation	1/1, 1/2, 8/1, 15/1, 16/1, 16/2, 27, 32, 41/1, 41/2, 50/1, 50/2, 50/3, 50/4
Proposed Road	Nil

Table 650: Salem LPA - Salem Corp. Ward - E, Block - 56 - Schedule

Ward - E, Block - 56	
Land Use	Survey Numbers
Residential	Nil
Commercial	Nil
Industrial	Nil
Institutional	Nil
Open Space and Recreational	Nil
Agricultural Use	Nil
Forest and Hill	Nil
Water bodies	1
Transportation	Nil

Proposed Road	Nil
---------------	-----

Table 651: Salem LPA - Salem Corp. Ward - E, Block - 57 - Schedule

Ward - E, Block - 57	
Land Use	Survey Numbers
Residential	4, 6 Part, 7 Part, 9, 13, 14, 15, 16, 17, 18/1, 18/2, 20, 21, 22, 24, 25, 26, 27, 28, 29, 30, 33/1, 34, 40/1 Part, 42, 43, 44, 45, 48/1 Part, 48/3, 48/4, 48/5, 50, 52, 53, 54, 57 Part, 58/1, 58/2, 60, 61, 64, 65, 67/3, 68, 70, 71, 72, 73, 74, 76, 77, 78, 85, 86
Commercial	5, 40/1 Part, 48/6, 51, 59, 62, 63, 83, 84 Part, 87
Industrial	Nil
Institutional	48/1 Part, 49, 81, 82, 84 Part
Open Space and Recreational	Nil
Agricultural Use	6 Part, 7 Part, 10, 19, 32, 33/2, 35, 36, 39, 40/1 Part, 40/2, 40/3, 41, 46/1, 46/2, 46/3, 46/4, 48/1 Part, 48/2, 48/7, 57 Part, 67/4, 79
Forest and Hill	Nil
Water bodies	Nil
Transportation	1, 2, 3, 8, 11, 12, 23, 31, 37, 38, 47, 48/1 Part, 55, 56, 66, 67/1, 67/2, 69, 80, 88
Proposed Road	Nil

Table 652: Salem LPA - Salem Corp. Ward - E, Block - 58 - Schedule

Ward - E, Block - 58	
Land Use	Survey Numbers
Residential	14/1, 14/2, 14/3, 15, 16, 17, 19/1, 19/2, 20/1 Part, 20/2, 32, 33, 34/1, 34/2, 36/1, 36/2, 37, 38, 41, 42, 43, 45, 46, 47, 50/1, 50/2, 51, 53, 54, 55, 56, 57, 61, 62, 63, 64, 65/1, 65/2, 67, 68/1, 68/2, 71, 72, 73, 74, 75, 76, 77, 79, 80/1, 80/2, 82, 83, 84, 85, 86, 87, 88, 90, 91, 92 Part, 96, 100/2, 101, 103, 104, 105, 106, 107, 108
Commercial	1, 3/1, 3/2, 4/1, 4/2, 5, 7, 8, 9/1, 9/2, 10, 11, 12/1, 12/2, 12/3, 20/1 Part, 20/3, 20/5, 21, 22, 23, 24, 25, 26/1, 26/2, 26/3, 27/1, 27/2, 28/1, 28/2, 28/3, 100/1 Part
Industrial	Nil
Institutional	100/1 Part
Open Space and Recreational	Nil
Agricultural Use	2, 6, 13, 20/4, 29, 39, 44, 52, 60, 66, 70, 78, 92 Part, 93, 94, 98/1, 98/2, 99, 100/1 Part, 102, 109
Forest and Hill	Nil
Water bodies	97
Transportation	18, 30, 31, 35/1, 35/2, 40, 48, 49/1, 49/2, 58, 59, 69, 81, 89, 110
Proposed Road	Nil

Table 653: Salem LPA - Salem Corp. Ward - E, Block - 59 - Schedule

Ward - E, Block - 59	
Land Use	Survey Numbers
Residential	1/3, 1/4, 3 Part, 8 Part, 10, 11, 12/1, 12/2, 12/5, 12/6, 12/7, 13, 14, 15, 17, 18, 19, 20, 21, 22, 23, 25, 29, 30, 31, 32, 33, 35, 37, 38, 39, 40, 42, 43, 44, 45/1, 46, 47, 48, 49, 50, 51, 52, 53, 54, 55, 57, 59, 60, 61, 62, 63, 71 Part, 73, 74, 75, 76, 77, 78, 79, 80, 81, 87, 88/1, 88/2, 89/1, 89/2, 89/4
Commercial	1/1, 1/2, 2, 3 Part, 4, 5, 6, 7, 8 Part, 9, 12/3, 12/4, 27, 66, 68, 69
Industrial	Nil
Institutional	Nil
Open Space and Recreational	Nil
Agricultural Use	24, 26, 45/2, 70/1, 70/2, 70/3, 70/4, 70/5, 71 Part, 82, 83, 85, 89/3, 90, 91
Forest and Hill	Nil
Water bodies	58, 64, 92
Transportation	16, 28, 34, 41, 56, 65, 67, 72, 84
Proposed Road	Nil

Table 654: Salem LPA - Salem Corp. Ward - E, Block - 60 - Schedule

Ward - E, Block - 60	
Land Use	Survey Numbers
Residential	1, 2, 3, 4, 5, 6, 8, 9, 10, 11, 12, 13, 14, 15, 16, 17, 18, 19, 20, 21, 22, 23, 24, 25, 26/1, 26/2, 27, 28 Part, 29/1, 29/2, 29/4, 31, 32, 33, 37, 38, 39 Part, 40, 41, 42, 43 Part, 47, 48, 49, 50, 51, 52, 53, 57, 58, 59/1, 59/2, 59/3, 60, 61/1, 61/2, 62, 63, 64, 65, 66, 68, 69, 70, 71, 72, 73, 75, 76, 77, 78, 79, 80, 81, 82, 84, 85, 86, 88, 89/1, 92, 94, 95, 96, 97, 98, 99, 100, 101, 102, 103, 104, 105, 106, 107, 108/1, 108/2, 109, 110, 112, 114, 115/1, 116, 117/1, 117/2, 118, 119, 120, 121, 122, 123, 125, 126, 127, 128, 129, 130
Commercial	Nil
Industrial	Nil
Institutional	Nil
Open Space and Recreational	Nil
Agricultural Use	28 Part, 29/3, 34, 35, 39 Part, 56, 67, 89/2, 89/3, 91/1, 91/2, 93, 113, 115/2, 115/3, 131, 132
Forest and Hill	Nil
Water bodies	133
Transportation	7, 30, 36, 43 Part, 74, 83, 87, 90, 111, 124
Proposed Road	Nil

Table 655: Salem LPA - Salem Corp. Ward - E, Block - 61 - Schedule

Ward - E, Block - 61	
Land Use	Survey Numbers
Residential	1, 2, 3, 5, 6, 7, 8, 11, 12, 13, 14, 15, 16, 17, 18, 19, 21, 22, 23, 24, 25, 27, 28, 29, 32, 33, 34, 35, 36, 37, 38, 39, 40, 42, 43, 44, 45, 46, 47, 48, 49, 50, 52, 53, 55, 56, 57, 59/1, 59/2, 60, 61/1, 62, 63, 64, 66, 67, 68, 69, 71/3, 72, 73, 74/1, 74/2, 75, 76, 77, 78, 79, 80, 81, 82, 83, 85, 86, 87, 88, 89, 90, 91, 92/1, 92/2, 93, 94
Commercial	Nil
Industrial	Nil
Institutional	20
Open Space and Recreational	Nil
Agricultural Use	4, 9, 26, 31, 41, 61/2, 70, 71/1, 71/2
Forest and Hill	Nil
Water bodies	Nil
Transportation	10, 30, 51, 54, 58, 65, 84
Proposed Road	Nil

Table 656: Salem LPA - Salem Corp. Ward - E, Block - 62 - Schedule

Ward - E, Block - 62	
Land Use	Survey Numbers
Residential	2, 3 Part, 4, 6, 7, 9, 10, 11, 13, 14, 22, 25, 27, 29, 31, 32, 36/1, 36/2, 39, 41, 43, 46 Part, 47, 48, 49, 50, 52, 55, 56, 57, 59, 60, 61, 62, 63, 65, 66, 71, 72, 73, 74, 75, 76, 77, 78, 80, 81/1, 81/2, 82, 83, 84, 85, 86, 87/1, 87/2, 90, 91, 92, 93, 96/1, 96/2, 97, 98, 99, 100, 101, 102, 103, 104, 105, 107, 108, 109, 110, 111, 112, 113, 114, 115, 116/2, 117/1, 117/2, 117/3, 118, 119, 120 Part, 121, 122/1, 122/2, 122/3, 123/1, 123/2, 123/3, 123/4, 123/5, 123/6, 123/7, 124, 125, 126, 127, 128, 129, 130, 131, 132, 134/3, 135, 136/1 Part, 136/2, 136/3, 137 Part, 138, 140, 141/1, 141/2, 142
Commercial	3 Part, 5, 16, 17, 18, 19/1, 19/2, 20, 24/2, 26, 30, 40, 67, 68/2, 89, 133/1, 134/1
Industrial	Nil
Institutional	24/1, 33, 34, 42, 94, 95
Open Space and Recreational	Nil
Agricultural Use	15, 21, 44, 51, 53, 54, 68/1, 69, 116/1, 116/3, 116/4, 133/2, 134/2, 136/4
Forest and Hill	Nil
Water bodies	23, 143
Transportation	1, 8, 12, 28, 35, 45, 46 Part, 58, 64, 79, 88, 120 Part, 136/1 Part, 137 Part, 139
Proposed Road	Nil

Table 657: Salem LPA - Salem Corp. Ward - E, Block - 63 - Schedule

Ward - E, Block - 63	
Land Use	Survey Numbers
Residential	1, 2, 3, 5, 6, 7, 8, 9, 10, 13, 14, 18, 20, 21, 22, 23, 24, 25, 26, 28, 29 Part, 31, 32/1 Part, 33, 34, 37/1, 37/6, 39, 40 Part, 41, 42, 43, 44/1 Part, 44/3, 46 Part, 47, 48/1 Part, 48/3 Part, 49/1, 49/2, 49/3, 49/4, 49/5, 49/6, 49/7, 50, 54, 60/1, 60/2, 62/1 Part, 62/2, 62/3, 63/2, 66, 67, 68, 69/1, 69/2
Commercial	40 Part, 51, 52/1, 52/2, 56/1, 56/2, 56/3, 56/4, 56/5, 56/6, 56/7, 57, 58, 59, 62/1 Part
Industrial	Nil
Institutional	63/1
Open Space and Recreational	Nil
Agricultural Use	11/1, 11/2, 15, 16, 17, 32/1 Part, 32/2, 32/3, 32/4, 35/2 Part, 37/2, 37/3, 37/4, 37/5, 37/7, 44/1 Part, 44/2, 44/4, 44/5, 44/6, 46 Part, 48/1 Part, 48/2, 48/3 Part, 64
Forest and Hill	Nil
Water bodies	30, 45, 55
Transportation	4, 12, 19, 27, 29 Part, 35/1, 35/2 Part, 36, 38, 53, 61, 65
Proposed Road	Nil

Table 658: Salem LPA - Salem Corp. Ward - E, Block - 64 - Schedule

Ward - E, Block - 64	
Land Use	Survey Numbers
Residential	Nil
Commercial	Nil
Industrial	Nil
Institutional	64
Open Space and Recreational	Nil
Agricultural Use	Nil
Forest and Hill	Nil
Water bodies	Nil
Transportation	Nil
Proposed Road	Nil

Table 659: Salem LPA - Salem Corp. Ward - F, Block - 1 - Schedule

Ward - F, Block - 1	
Land Use	Survey Numbers
Residential	1/2, 1/5 Part, 1/6 Part, 1/7 Part, 1/9 Part, 1/10, 1/11, 1/12 Part, 1/13 Part, 3/1 Part, 4/1 Part, 6 Part, 7 Part, 9/2, 9/3, 9/4 Part, 9/5, 9/6 Part, 9/7, 9/8 Part
Commercial	1/3 Part, 1/7 Part, 3/1 Part, 4/1 Part
Industrial	4/1 Part
Institutional	2/1, 2/2, 3/1 Part, 8
Open Space and Recreational	Nil
Agricultural Use	1/4, 1/5 Part, 1/6 Part, 1/7 Part, 1/8, 1/9 Part, 2/3, 7 Part
Forest and Hill	3/2, 4/1 Part, 4/2, 4/3, 9/1 Part, 9/9, 9/10
Water bodies	Nil
Transportation	1/1, 1/3 Part, 1/5 Part, 1/7 Part, 1/9 Part, 1/12 Part, 1/13 Part, 3/1 Part, 4/1 Part, 5, 6 Part, 9/1 Part, 9/4 Part, 9/6 Part, 9/8 Part
Proposed Road	Nil

Table 660: Salem LPA - Salem Corp. Ward - F, Block - 2 - Schedule

Ward - F, Block - 2	
Land Use	Survey Numbers
Residential	1, 3, 4, 5, 6, 8, 9, 10, 11, 13, 14, 15, 16, 18, 19, 22, 23, 24, 25, 26, 27, 28, 29, 30, 31, 32, 33, 36, 37, 38, 39, 40, 42, 43, 44, 49, 50, 51, 52, 54, 55, 56, 61, 62, 63, 64, 65, 66, 70, 71, 72, 81, 82, 83, 86, 87, 88, 90, 94, 95, 100, 101, 102, 103, 104, 105, 110, 111, 115, 116, 117, 120, 121, 122, 123, 124, 127, 132, 133, 137, 138, 139 Part, 140, 141, 142, 143, 144, 145, 147, 149, 150, 151, 152, 155, 156, 157/1, 157/2, 159, 160, 161, 162, 163, 164, 165 Part
Commercial	34, 46, 48, 128
Industrial	Nil
Institutional	166
Open Space and Recreational	Nil
Agricultural Use	20, 21, 35, 45, 57, 58, 60, 68, 69, 73, 74, 75, 76, 77, 78, 79, 84, 89, 91, 93, 97, 98, 99, 106, 107, 108, 109, 112, 113, 114, 125, 126, 129, 130, 131, 135, 146, 153, 154
Forest and Hill	Nil
Water bodies	Nil
Transportation	17, 41, 47, 53, 59, 67, 80, 85, 96, 118, 119, 136, 139 Part, 148, 158, 165 Part, 167
Proposed Road	Nil

Table 661: Salem LPA - Salem Corp. Ward - F, Block - 3 - Schedule

Ward - F, Block - 3	
Land Use	Survey Numbers
Residential	2, 3, 9, 10, 13, 18, 24, 25, 29, 30, 44, 45, 46, 48, 52, 53, 61, 62, 63, 64, 68, 69, 70, 71, 72, 76, 81, 85, 93, 94, 95, 96, 97, 101, 102, 103, 104, 105, 108, 109, 110, 113, 114, 115, 121, 122, 123, 124, 125, 126, 127, 128, 129, 130
Commercial	Nil
Industrial	Nil
Institutional	Nil
Open Space and Recreational	Nil
Agricultural Use	1, 4, 5, 6, 7, 8, 11, 12, 15, 16, 17, 19, 20, 22, 23, 26, 27, 28, 31, 32, 33, 34, 35, 36, 38, 39, 40, 41, 42, 47, 49, 50, 51, 54, 55, 56, 57, 58, 59, 60, 65, 66, 67, 73, 74, 75, 78, 79, 80, 82, 83, 84, 86, 87, 88, 89, 90 Part, 106, 112, 116, 117, 119, 120, 131
Forest and Hill	Nil
Water bodies	Nil
Transportation	14, 21, 37, 43, 77, 90 Part, 92, 107, 111, 118
Proposed Road	Nil

Table 662: Salem LPA - Salem Corp. Ward - F, Block - 4 - Schedule

Ward - F, Block - 4	
Land Use	Survey Numbers
Residential	5, 6, 23, 24, 25, 26, 27, 32, 33, 34, 35, 36, 37, 46, 48, 49, 50, 53, 54, 55, 56, 57, 58, 60, 63, 64, 65, 66, 67, 68, 69, 71, 72, 73, 77, 78, 85, 86, 87, 88, 89, 90, 91, 92, 94, 95, 96, 97, 98, 99, 101, 102, 103/1, 103/2, 105, 108, 109, 113, 114, 115, 118, 119, 120
Commercial	3, 7, 9
Industrial	Nil
Institutional	39, 40, 41, 42, 43, 44, 45
Open Space and Recreational	Nil
Agricultural Use	4, 8, 10, 11, 12, 13, 14, 15, 16, 17, 18, 19, 20, 21, 22, 29, 30, 31, 47, 51, 59, 61, 62, 70, 74, 76, 79, 80, 81, 82, 83, 84, 93, 100, 106, 107, 110, 111, 112, 117, 121
Forest and Hill	Nil
Water bodies	Nil
Transportation	1, 2, 38, 52, 75, 104, 116
Proposed Road	Nil

Table 663: Salem LPA - Salem Corp. Ward - F, Block - 5 - Schedule

Ward - F, Block - 5	
Land Use	Survey Numbers
Residential	1/8, 1/9 Part, 3/1 Part, 3/2, 5/3 Part
Commercial	Nil
Industrial	Nil
Institutional	1/2 Part, 1/4, 1/5, 1/6 Part, 2/4
Open Space and Recreational	Nil
Agricultural Use	1/2 Part, 1/3, 1/6 Part, 1/7, 1/10, 2/3, 4/2, 5/1, 5/2, 5/3 Part, 5/4, 5/6
Forest and Hill	Nil
Water bodies	Nil
Transportation	1/1, 1/9 Part, 3/1 Part, 4/1
Proposed Road	Nil

Table 664: Salem LPA - Salem Corp. Ward - F, Block - 6 - Schedule

Ward - F, Block - 6	
Land Use	Survey Numbers
Residential	1, 2, 9, 11, 17, 18, 19, 20, 21, 23, 24, 25, 32, 33, 34, 35, 36, 37, 38, 39, 45, 46, 47, 48, 49, 50, 51, 52, 53, 54, 55, 56, 57, 58, 59, 60, 61, 62, 63, 65, 66, 67, 68, 69, 70, 71, 72, 84, 85, 86, 87, 88, 89, 91, 92, 93, 94, 95, 96, 97, 98, 99 Part, 100, 101, 102 Part, 103 Part, 104 Part, 106, 111, 112, 114, 115, 116, 117, 118, 119, 120, 121, 122, 123, 124, 125, 126, 127, 129, 130, 131, 132, 133, 135, 137, 138, 139, 140 Part, 142, 143, 144, 145, 147 Part, 148, 149/1, 149/2, 150, 151, 152, 154, 159, 162, 163, 164, 165, 166, 167, 168, 169, 170, 172, 174, 175, 178, 179, 181, 182, 183, 186, 187, 188, 189
Commercial	105 Part, 107, 108, 109, 136 Part, 184, 185
Industrial	Nil
Institutional	90, 177
Open Space and Recreational	Nil
Agricultural Use	3, 4, 5, 6, 7, 8, 10, 12, 13, 14, 15, 16, 27, 28, 29, 30, 31, 40, 41, 42, 43, 74, 75, 76, 77, 78, 79, 80, 81, 82, 83, 102 Part, 103 Part, 104 Part, 105 Part, 136 Part, 155, 156, 157, 158, 160, 161, 176, 190
Forest and Hill	Nil
Water bodies	Nil
Transportation	22, 26, 44, 64, 73, 99 Part, 102 Part, 110, 113, 128, 134, 140 Part, 146, 147 Part, 153, 180, 191
Proposed Road	Nil

Table 665: Salem LPA - Salem Corp. Ward - F, Block - 7 - Schedule

Ward - F, Block - 7	
Land Use	Survey Numbers
Residential	4, 5, 6, 7, 8, 9, 10, 11, 12, 17, 20, 21, 26, 27, 28, 29, 31, 32, 33, 34, 35, 36, 37, 38, 39, 40, 41, 44, 45, 46, 47, 48, 49, 50, 51, 52, 53, 54, 55, 56, 57, 58, 61, 64, 66, 69, 70, 71, 72, 73, 74, 76, 77, 78, 79, 80, 81, 82, 83, 84, 85, 86, 87, 88, 89, 90, 91, 95, 96, 97, 98, 99, 100, 103, 104, 105, 106, 108, 109, 112, 113, 114, 115, 118, 119, 120, 121, 122, 123, 124, 125, 126, 127, 128, 129 Part, 130, 131, 135, 136, 138, 139, 140, 141, 143
Commercial	59, 68, 92, 93, 101, 102, 133, 134, 142
Industrial	Nil
Institutional	65, 107, 137
Open Space and Recreational	Nil
Agricultural Use	2, 3, 14, 15, 16, 18, 19, 23, 24, 25, 60, 62, 63, 110, 116, 117
Forest and Hill	Nil
Water bodies	Nil
Transportation	1, 13, 22, 30, 42, 43, 67, 75, 94, 111, 129 Part, 145
Proposed Road	Nil

Table 666: Salem LPA - Salem Corp. Ward - F, Block - 8 - Schedule

Ward - F, Block - 8	
Land Use	Survey Numbers
Residential	1, 2, 3, 4, 5, 6, 9, 10, 11, 12, 14, 15, 16, 17, 19, 21, 22 Part, 23, 24, 25, 26, 27, 28, 29, 30, 31, 32, 33, 34, 35, 36, 37
Commercial	7, 20, 22 Part, 38
Industrial	Nil
Institutional	Nil
Open Space and Recreational	Nil
Agricultural Use	Nil
Forest and Hill	Nil
Water bodies	8
Transportation	13, 18
Proposed Road	Nil

Table 667: Salem LPA - Salem Corp. Ward - F, Block - 9 - Schedule

Ward - F, Block - 9	
Land Use	Survey Numbers
Residential	1, 2, 3, 4, 5, 6, 10, 11, 12, 13, 14, 15, 17, 18, 19, 20, 21, 22, 23, 24, 25, 26, 27, 28, 29, 30, 31, 32, 33, 34, 35, 40, 41, 42, 44, 45, 48, 49, 50, 51, 54 Part, 56, 57, 58, 59, 60 Part, 61, 62, 63, 64, 65, 66, 67, 73, 74, 75 Part, 76, 77 Part, 78, 79, 80, 81, 82, 83, 84, 86, 87, 88, 89, 90, 91, 92, 100, 101, 102, 103, 105, 106, 107, 108, 109, 110, 111, 112, 114, 115, 116, 117, 118, 119, 120, 121, 122, 134, 135, 136, 137, 138, 139, 140, 143, 144, 145, 146, 152, 155, 156, 157 Part, 158 Part, 162 Part, 167 Part, 169 Part, 170, 171, 172, 173, 174, 175, 176, 177, 178, 182, 183, 184, 185, 186, 187, 188, 189, 190, 191, 194, 195, 196, 198, 199, 200, 201, 202, 203, 204, 205, 206, 207, 209, 210, 211, 212, 213, 214, 215, 218, 219, 220, 221, 222, 223, 224, 225, 226, 227, 228, 229, 230, 231, 232, 233, 234, 235, 236, 237, 239, 240, 242, 243, 245, 246 Part, 247, 248, 252, 253, 254, 255, 256, 257, 258, 259, 260, 261, 262, 263, 264, 265, 269, 270, 271, 272, 273, 274, 275, 276, 279, 280, 281, 282, 283, 284, 285, 286, 287, 288, 289, 290, 293, 294, 295, 296 Part, 297 Part, 299, 300 Part, 301, 302, 303, 304, 305, 306, 312 Part, 316, 317, 318, 319, 320, 321, 322, 323, 324, 325, 326, 328, 329, 330, 337, 338
Commercial	69, 70, 71, 72, 179, 238, 250, 251, 277, 292, 298, 307, 308, 309, 311, 327, 332, 333, 334, 335
Industrial	Nil
Institutional	246 Part, 315 Part
Open Space and Recreational	Nil
Agricultural Use	7, 8, 9, 37, 38, 39, 43, 47, 52, 54 Part, 94, 95, 96, 97, 98, 99, 123, 124, 125, 126, 128, 129, 130, 131, 132, 141, 142, 147, 148, 149, 151, 153, 154, 158 Part, 159 Part, 160 Part, 161 Part, 162 Part, 163 Part, 164 Part, 165 Part, 166, 168, 169 Part, 312 Part, 313 Part
Forest and Hill	Nil
Water bodies	Nil
Transportation	16, 36, 46, 53, 54 Part, 55, 60 Part, 68, 75 Part, 77 Part, 85, 93, 104, 113, 127, 150, 157 Part, 158 Part, 159 Part, 160 Part, 161 Part, 162 Part, 163 Part, 164 Part, 165 Part, 167 Part, 169 Part, 180, 181, 192, 197, 208, 216, 217, 241, 246 Part, 249, 278, 291, 296 Part, 297 Part, 300 Part, 310, 312 Part, 313 Part, 314, 315 Part, 336
Proposed Road	Nil

Table 668: Salem LPA - Salem Corp. Ward - F, Block - 10 - Schedule

Ward - F, Block - 10	
Land Use	Survey Numbers
Residential	3, 5, 7, 8, 9, 15, 16, 17, 18, 19, 44, 45, 46, 47, 50, 51, 52, 53, 54 Part, 55, 56, 57, 58, 59, 60, 61, 62, 63, 64, 65, 66, 67 Part, 69, 70, 71, 73, 75, 76, 77, 78, 79, 80, 81,

	82, 83, 84, 85, 86, 87, 88, 89, 90, 91, 92, 93, 94, 95, 96, 97, 98, 99, 100, 101, 103, 104, 105, 106, 107, 108, 109, 110, 111, 112, 113, 114, 115, 116, 117, 118, 119, 120, 121, 122, 123, 124, 125, 126, 127, 128, 129, 130, 131, 132, 133, 134, 135, 136, 137, 138
Commercial	10, 11, 12, 13, 14, 20, 21, 22, 24, 25, 26, 27, 28, 29, 30, 31, 32, 33, 34, 35, 37, 39, 40, 41, 54 Part, 67 Part
Industrial	Nil
Institutional	36, 42
Open Space and Recreational	Nil
Agricultural Use	Nil
Forest and Hill	Nil
Water bodies	Nil
Transportation	1, 2, 4, 6, 23, 38, 43, 48, 49, 67 Part, 72, 102, 139
Proposed Road	Nil

Table 669: Salem LPA - Salem Corp. Ward - F, Block - 11 - Schedule

Ward - F, Block - 11	
Land Use	Survey Numbers
Residential	4 Part, 10, 15, 16, 17, 18, 19, 20, 21, 30, 31, 32, 33, 41, 42, 43, 44, 46, 47, 48, 49, 50, 52, 53, 54, 55, 56, 57 Part, 59, 60, 61, 62, 63, 64, 65, 66, 68, 69 Part, 71, 72, 73, 76, 77, 78, 79, 80, 81, 82, 83, 84, 85, 86, 87, 89, 90, 91, 92, 95, 96, 97, 101, 102, 103, 105, 106, 107, 108, 109, 110, 111, 112, 113, 114, 115, 116, 117, 118, 119, 120, 121, 122, 123, 125, 126, 129, 130, 131, 132, 133, 134, 135, 140, 142, 144, 145, 146, 147, 148, 149, 150, 151, 152
Commercial	1, 2, 3, 4 Part, 5, 6, 7, 8, 9, 11, 12, 22 Part, 25, 26, 27, 28, 34, 35, 36, 37, 38, 39, 40, 74, 94, 99, 100, 104, 127, 128, 137, 138, 139, 141
Industrial	14
Institutional	22 Part, 24, 93
Open Space and Recreational	Nil
Agricultural Use	Nil
Forest and Hill	Nil
Water bodies	Nil
Transportation	13, 23, 29, 45, 51, 57 Part, 58, 67, 69 Part, 70, 75, 88, 98, 124, 136, 143
Proposed Road	Nil

Table 670: Salem LPA - Salem Corp. Ward - F, Block - 12 - Schedule

Ward - F, Block - 12	
Land Use	Survey Numbers
Residential	1/4, 1/5, 1/7, 1/10, 1/11, 1/12, 1/13, 1/14 Part, 1/15, 1/17 Part, 1/19, 1/20 Part, 1/21 Part, 1/22, 1/23, 1/24, 1/25, 1/26, 1/27, 1/28, 1/29, 2/1 Part, 2/2 Part, 2/3 Part, 3/4 Part, 5/1 Part, 5/4, 5/5, 5/6, 5/7, 5/8, 5/10, 5/11, 5/12, 5/13 Part, 5/14 Part, 5/15, 5/16, 5/17, 5/18 Part, 5/19, 5/20, 5/21, 5/22, 5/23 Part, 5/24, 5/25 Part, 5/26, 8/2 Part, 8/3, 8/4, 8/5, 8/6, 9/3 Part, 9/4 Part, 9/5 Part, 9/6, 9/9 Part, 9/10 Part, 10/1 Part, 10/2 Part, 10/3, 10/4, 12/1, 12/3 Part, 13/1A Part, 13/1B, 13/2, 13/3, 13/4, 13/5, 13/6, 13/7, 13/8 Part, 13/9, 13/10 Part, 13/11 Part, 13/13 Part, 14/1, 14/2 Part, 14/3 Part, 14/4 Part, 15/2, 15/3 Part, 15/4 Part, 15/5, 15/6, 15/7, 16 Part
Commercial	1/2, 1/3, 1/6, 1/9, 1/17 Part, 1/18, 1/20 Part, 1/21 Part, 5/1 Part, 5/2 Part, 8/2 Part, 9/5 Part, 15/4 Part
Industrial	Nil
Institutional	1/20 Part, 4/6, 4/7, 5/14 Part, 8/2 Part, 15/4 Part
Open Space and Recreational	Nil
Agricultural Use	1/16 Part, 1/17 Part, 1/21 Part, 2/1 Part, 2/2 Part, 2/3 Part, 3/1, 3/2, 3/3, 3/5, 4/1, 4/2, 4/3, 4/4, 4/5, 5/1 Part, 5/2 Part, 5/3, 5/13 Part, 8/1, 8/2 Part, 9/1, 9/2, 9/3 Part, 9/4 Part, 9/5 Part, 9/7, 9/8, 9/9 Part, 12/2 Part, 12/3 Part, 12/4, 12/6, 13/1A Part, 13/8 Part, 13/11 Part, 13/13 Part, 13/15, 14/2 Part, 14/4 Part
Forest and Hill	Nil
Water bodies	8/2 Part
Transportation	1/1, 1/8, 1/14 Part, 1/16 Part, 1/17 Part, 1/20 Part, 1/21 Part, 1/30, 2/1 Part, 2/2 Part, 2/3 Part, 3/4 Part, 5/1 Part, 5/9, 5/13 Part, 5/14 Part, 5/18 Part, 5/23 Part, 5/25 Part, 6, 7, 8/2 Part, 9/3 Part, 9/4 Part, 9/5 Part, 9/9 Part, 9/10 Part, 10/1 Part, 10/2 Part, 11, 12/2 Part, 12/5, 13/1A Part, 13/8 Part, 13/10 Part, 13/11 Part, 13/12, 13/13 Part, 13/14, 14/2 Part, 14/3 Part, 14/4 Part, 15/1, 15/3 Part, 15/4 Part, 16 Part
Proposed Road	Nil

Table 671: Salem LPA - Salem Corp. Ward - F, Block - 13 - Schedule

Ward - F, Block - 13	
Land Use	Survey Numbers
Residential	3, 4, 5, 6, 7, 8, 9, 12, 13, 14, 15, 16, 17, 19, 20, 21, 22, 24, 25, 27, 28, 29, 30, 31, 33, 34, 35, 36, 37, 38, 39, 40, 41, 42, 43, 44, 45, 46, 47, 48, 51, 52, 53, 54, 55, 56, 57, 58, 59, 60, 61, 62, 63, 64, 65, 66, 67, 68, 69, 71, 72, 73, 74, 75, 76, 77, 81, 82, 83, 84, 85, 86, 87, 88, 89, 90, 92, 93, 94, 95, 96, 97, 98, 99, 100, 101, 102, 103, 104, 105, 107, 109, 110, 111, 112, 113, 114, 115, 117, 118, 119, 120, 121, 122, 123, 125/1 Part, 125/2, 126, 127, 128, 129
Commercial	2, 10, 23

Industrial	Nil
Institutional	Nil
Open Space and Recreational	Nil
Agricultural Use	78, 79, 80, 125/1 Part
Forest and Hill	Nil
Water bodies	Nil
Transportation	1, 11, 18, 26, 32, 49, 50, 70, 91, 106, 108, 116, 124
Proposed Road	Nil

Table 672: Salem LPA - Salem Corp. Ward - F, Block - 14 - Schedule

Ward - F, Block - 14	
Land Use	Survey Numbers
Residential	8, 9, 10, 11, 12, 13, 15, 16, 17, 18, 19, 20, 21, 22, 23, 24, 25, 26, 27, 28, 29, 30, 31, 33, 34, 35, 36, 37, 38, 39, 40, 41, 42, 43, 44, 45, 46, 47, 48, 49, 50, 51, 52, 53, 54, 55, 56, 57, 64, 65, 66, 67, 68, 69, 70, 71, 72, 73, 74, 76, 77, 79, 80, 81, 82, 83, 84, 85, 86, 87, 88, 90, 92, 93, 94, 95, 97, 100, 101, 102, 103, 104, 106, 107, 108, 109, 110, 111, 112, 115, 117, 118, 119, 120, 124, 125, 126, 127, 129, 130, 131, 132, 133, 134, 135, 137, 138, 139, 140, 141, 142, 143, 144, 145, 146, 147, 148, 150, 151, 152, 153, 154, 155, 156, 157, 158, 159, 160, 162, 163, 164, 165, 166, 167, 168, 169, 171, 173, 174, 176, 177, 178, 181, 183, 184, 186, 187, 188, 189, 190, 191, 192, 193, 194, 196, 197, 198, 199, 200, 201, 203, 204, 205, 206, 207, 208, 209, 211, 212, 213, 214, 216, 217, 218, 219, 220, 221, 222, 223, 224, 225, 226, 228, 229, 230, 231, 234, 235, 238, 239, 240, 241, 242, 243, 244, 245, 246, 247, 248, 249, 250, 252, 253, 256, 257, 258, 259, 260, 262, 263, 264, 265, 266, 267, 269, 270, 271, 272, 273, 274, 276, 277, 278, 279, 280, 281, 282, 283, 284, 285, 286, 287, 288, 289, 290, 291, 292, 293, 294, 296, 297, 299, 302, 303, 306, 307, 308, 309, 311, 312, 313, 314, 315, 316, 317, 324 Part
Commercial	2, 3, 4, 5, 6, 7, 58, 60, 61
Industrial	Nil
Institutional	62, 63, 75, 98, 114, 116, 121, 123, 179, 180, 236, 298, 300, 318, 319, 320, 321, 322, 324 Part
Open Space and Recreational	Nil
Agricultural Use	Nil
Forest and Hill	Nil
Water bodies	210, 215, 232
Transportation	1, 14, 32, 59, 78, 89, 91, 96, 99, 105, 113, 122, 128, 136, 149, 161, 170, 172, 175, 182, 185, 195, 202, 227, 233, 237, 251, 255, 261, 268, 275, 295, 301, 304, 305, 310, 323, 324 Part
Proposed Road	Nil

Table 673: Salem LPA - Salem Corp. Ward - F, Block - 15 - Schedule

Ward - F, Block - 15	
Land Use	Survey Numbers
Residential	5, 6, 9, 10, 12, 13, 14, 15, 16, 17, 19, 20, 21, 52, 53, 54, 55, 56, 61, 62, 63, 64, 66, 67, 68, 69, 70, 71, 73, 74, 75, 76, 77, 78, 80, 81, 82, 83, 84, 85, 87, 88, 89, 90, 91, 92, 93, 94, 96, 97, 98, 99, 100, 101, 102, 103, 104, 105, 106, 107, 108, 109, 110, 111, 112, 113, 115, 116, 117, 118, 119, 120, 121, 122, 123, 124, 125, 126, 127, 128, 129, 130, 132, 133, 134, 135, 136, 137, 138, 140, 141, 142, 143, 144, 145, 146, 147, 148, 149, 150, 151, 152, 153, 154, 157, 158, 159
Commercial	2, 4, 7, 8, 18, 24, 25, 26, 27, 28, 29, 30, 31, 36, 37, 38, 39, 40, 41, 42, 43, 44, 46, 47, 48, 49, 50, 51, 58, 59, 60
Industrial	Nil
Institutional	45
Open Space and Recreational	Nil
Agricultural Use	155, 156
Forest and Hill	Nil
Water bodies	Nil
Transportation	1, 3, 11, 22, 23, 35, 57, 65, 72, 79, 86, 95, 114, 131, 139
Proposed Road	Nil

Table 674: Salem LPA - Salem Corp. Ward - F, Block - 16 - Schedule

Ward - F, Block - 16	
Land Use	Survey Numbers
Residential	1 Part, 2 Part, 3, 6, 7, 8, 9, 10, 11, 12, 16, 17, 18, 19, 20, 21, 22, 23, 24, 25, 26, 27, 28, 29, 30, 31, 32, 33, 34, 35, 38, 39, 40, 41, 42, 43, 44, 47, 48, 49, 51, 52, 53, 54, 55, 56, 57, 58, 60, 61, 62, 63, 64, 66, 67, 69, 70, 71, 72, 73, 74, 75, 76, 77, 79, 80, 81, 82, 83, 84, 85, 86, 87, 88, 89, 93, 94, 95, 96, 97, 98, 99, 100, 101, 102, 103, 104, 105, 109, 111, 112, 113, 114, 115, 116, 123, 124, 125, 130, 131, 132, 133, 134, 135, 136, 137, 138, 139, 140, 141, 142, 143, 144, 145, 146, 147, 148, 149, 150, 151, 152, 153, 155, 157, 158, 159, 160, 161, 162, 164, 166, 167, 169, 170, 171, 172, 173, 174, 175, 178, 180, 181, 182, 183, 184, 185, 186, 190, 191, 194, 195, 196, 197, 198, 199, 200, 201
Commercial	13, 14, 15, 36, 68
Industrial	Nil
Institutional	46
Open Space and Recreational	Nil
Agricultural Use	1 Part, 2 Part, 4, 106, 107, 108, 117, 118, 119, 120, 121, 122, 127, 128, 129, 163, 165, 176, 179, 192, 193
Forest and Hill	Nil
Water bodies	Nil

Transportation	1 Part, 5, 37, 45, 50, 59, 65, 78, 90, 91, 92, 110, 126, 154, 156, 168, 177, 187, 188, 189, 202
Proposed Road	Nil

Table 675: Salem LPA - Salem Corp. Ward - F, Block - 17 - Schedule

Ward - F, Block - 17	
Land Use	Survey Numbers
Residential	1, 3, 4, 5, 6, 7, 8, 9, 10, 11, 12, 14, 15, 17, 18, 19, 20, 23, 28 Part, 29 Part, 33, 34, 35, 37, 38, 39, 40, 41, 42 Part, 43, 44, 45, 46 Part, 49 Part, 54, 55, 57, 59, 60, 61, 62, 64, 65, 66, 67, 68, 69, 70, 71, 72, 74, 75, 76, 77, 78, 79, 80, 81, 82, 83, 84, 85, 87, 88, 89 Part, 92
Commercial	13
Industrial	Nil
Institutional	24, 25 Part
Open Space and Recreational	Nil
Agricultural Use	21, 22, 25 Part, 26, 27, 28 Part, 29 Part, 46 Part, 47 Part, 48 Part, 49 Part, 50 Part, 51, 52, 53 Part, 58, 89 Part
Forest and Hill	Nil
Water bodies	30, 31, 93
Transportation	2, 16, 28 Part, 29 Part, 32, 36, 42 Part, 47 Part, 48 Part, 49 Part, 50 Part, 53 Part, 56, 63, 73, 86, 90, 91, 94
Proposed Road	Nil

Table 676: Salem LPA - Salem Corp. Ward - F, Block - 18 - Schedule

Ward - F, Block - 18	
Land Use	Survey Numbers
Residential	2, 3, 4, 11, 12, 13, 14, 17, 18, 19, 20, 21, 22, 23, 24, 25, 26, 27 Part, 28, 30, 32, 35, 36, 39, 40, 41, 42, 44, 47, 48, 49, 50, 51, 52 Part, 53, 54, 55, 56, 57, 62, 66, 67, 84, 85, 86, 87, 88, 89, 90, 91, 92, 93, 94, 95, 96, 97, 98, 99, 100, 101, 102, 104, 105, 106, 107, 108, 109, 110, 111, 112, 117, 121, 122, 123, 124, 125, 126, 133, 134, 135, 140, 141, 142, 143, 145, 146, 147, 148, 149, 150, 151, 152, 153, 154, 156, 157, 158, 159, 160, 161, 162, 163, 164, 165, 166 Part, 169, 170, 171, 174, 175, 176, 177, 179, 180, 181, 182 Part, 183, 184, 195, 197, 200, 201, 202, 203, 204, 205, 206, 207, 208, 212, 214, 215, 216, 217, 220, 221, 224, 225, 227, 228, 229, 230, 231, 232, 233, 235, 236, 237, 238, 239, 240, 241, 242, 243, 244, 246, 247, 248 Part, 249, 250, 251, 252, 254, 256, 257, 258, 259, 260, 265 Part, 267, 268, 269, 270 Part, 1778
Commercial	Nil
Industrial	Nil
Institutional	16, 68, 69, 70, 71, 72, 73, 74, 75, 76, 77, 78, 79, 80, 81, 82

Open Space and Recreational	Nil
Agricultural Use	5, 6, 7, 8, 9, 10, 27 Part, 31, 33, 34, 37, 38, 43, 46, 58, 59, 60 Part, 61, 63, 64, 113, 115, 116, 118, 119, 120, 128, 129, 130, 131, 132, 136, 137, 138, 139, 167, 168, 182 Part, 185, 186, 187, 188, 189, 190, 192, 193, 194, 196, 198 Part, 199, 209 Part, 210, 211, 213, 219, 222, 223, 226, 253, 255, 261, 262, 263, 264, 265 Part, 270 Part
Forest and Hill	Nil
Water bodies	248 Part
Transportation	1, 15, 27 Part, 29, 45, 52 Part, 60 Part, 65, 83, 103, 114, 127, 144, 155, 166 Part, 172, 173, 191, 198 Part, 209 Part, 218, 234, 245, 265 Part, 266, 271
Proposed Road	Nil

Table 677: Salem LPA - Salem Corp. Ward - F, Block - 19 - Schedule

Ward - F, Block - 19	
Land Use	Survey Numbers
Residential	1/1 Part, 1/2 Part, 1/3 Part, 1/4 Part, 1/5 Part, 1/6, 1/7 Part, 1/8 Part, 1/10, 1/11, 1/12, 1/13, 1/14 Part, 1/16 Part, 1/17 Part, 2/1, 2/2, 2/4 Part, 2/5 Part, 3/1 Part, 3/2 Part, 3/3 Part, 3/4 Part, 3/5 Part, 3/6 Part, 3/7 Part, 3/8, 3/9 Part, 4/2, 4/3, 4/4, 4/5 Part, 4/6 Part, 4/7, 4/8 Part, 4/9 Part, 4/10 Part, 4/11 Part, 4/12, 4/13 Part, 5/1 Part, 5/2, 5/3 Part, 5/6, 5/7, 5/8, 5/9, 5/11, 5/12, 5/13, 5/14, 5/15, 5/16, 5/17, 5/18, 5/19 Part, 6/1 Part, 6/2 Part, 6/3, 6/4, 6/5, 6/6 Part, 6/7 Part, 6/8 Part, 6/9
Commercial	1/1 Part, 6/2 Part
Industrial	Nil
Institutional	1/9, 5/1 Part
Open Space and Recreational	Nil
Agricultural Use	1/1 Part, 1/2 Part, 1/3 Part, 1/4 Part, 1/7 Part, 1/8 Part, 1/14 Part, 1/16 Part, 1/17 Part, 2/3, 2/4 Part, 2/5 Part, 3/1 Part, 3/4 Part, 3/5 Part, 3/6 Part, 3/7 Part, 3/9 Part, 4/9 Part, 4/11 Part, 4/13 Part, 5/1 Part, 5/4, 5/5, 5/19 Part, 6/1 Part, 6/2 Part, 6/7 Part, 6/8 Part
Forest and Hill	Nil
Water bodies	3/10, 6/10
Transportation	1/1 Part, 1/2 Part, 1/3 Part, 1/4 Part, 1/5 Part, 1/8 Part, 1/15, 1/17 Part, 2/4 Part, 2/5 Part, 3/1 Part, 3/2 Part, 3/3 Part, 3/4 Part, 3/5 Part, 3/6 Part, 3/7 Part, 3/9 Part, 4/1, 4/5 Part, 4/6 Part, 4/8 Part, 4/9 Part, 4/10 Part, 4/11 Part, 4/13 Part, 5/1 Part, 5/3 Part, 5/10, 5/19 Part, 6/1 Part, 6/2 Part, 6/6 Part, 6/7 Part, 6/8 Part
Proposed Road	Nil

Table 678: Salem LPA - Salem Corp. Ward - F, Block - 20 - Schedule

Ward - F, Block - 20	
Land Use	Survey Numbers
Residential	1/2 Part, 1/4, 1/5 Part, 1/6, 1/7, 1/8, 1/9, 1/10, 1/11, 1/12, 2/2, 2/4, 4/4 Part, 4/7, 5/1 Part, 5/2, 5/4, 5/5 Part, 5/6, 5/7 Part
Commercial	Nil
Industrial	Nil
Institutional	1/5 Part, 1/16
Open Space and Recreational	Nil
Agricultural Use	1/1, 1/2 Part, 1/3, 1/5 Part, 1/13, 1/14, 1/15 Part, 2/1, 2/3, 2/5, 2/6, 2/7, 2/8, 3/1, 3/2 Part, 4/1, 4/2, 4/3, 4/4 Part, 4/6, 4/8, 4/9, 5/3
Forest and Hill	Nil
Water bodies	1/17, 2/9, 5/7 Part
Transportation	1/5 Part, 1/15 Part, 3/2 Part, 5/1 Part, 5/5 Part, 5/7 Part
Proposed Road	Nil

Table 679: Salem LPA - Salem Corp. Ward - F, Block - 21 - Schedule

Ward - F, Block - 21	
Land Use	Survey Numbers
Residential	1 Part, 2/1 Part, 2/2 Part, 2/3, 2/4, 2/5, 3/1 Part, 3/2, 3/3, 3/5, 3/6, 3/7, 3/8, 3/9, 3/10, 3/11, 3/12, 3/13, 3/14, 3/15, 3/16, 3/17, 3/18, 3/19, 3/20, 3/22, 3/23, 3/24, 3/25, 3/26, 3/27, 4/1 Part, 4/2, 4/3, 4/4, 4/6, 4/7, 4/8, 4/9, 4/10, 4/16 Part, 5/4 Part
Commercial	Nil
Industrial	Nil
Institutional	Nil
Open Space and Recreational	Nil
Agricultural Use	1 Part, 4/11, 4/12, 4/13, 4/14, 4/15, 4/16 Part, 5/2, 5/3, 5/4 Part
Forest and Hill	Nil
Water bodies	4/1 Part, 5/1
Transportation	1 Part, 2/1 Part, 2/2 Part, 3/1 Part, 3/4, 3/21, 4/1 Part, 4/5, 5/4 Part
Proposed Road	Nil

Table 680: Salem LPA - Salem Corp. Ward - F, Block - 22 - Schedule

Ward - F, Block - 22	
Land Use	Survey Numbers
Residential	1, 2, 3, 4, 5, 6, 8, 9, 10, 11, 12, 14, 15, 18, 19, 20, 21, 22, 23, 25, 26, 27, 28, 29
Commercial	Nil
Industrial	Nil
Institutional	16, 17, 30, 31, 32
Open Space and Recreational	Nil
Agricultural Use	Nil
Forest and Hill	Nil
Water bodies	Nil
Transportation	7, 13, 24
Proposed Road	Nil

Table 681: Salem LPA - Salem Corp. Ward - F, Block - 23 - Schedule

Ward - F, Block - 23	
Land Use	Survey Numbers
Residential	1, 2, 3, 4, 6, 7, 8, 9, 10, 11, 12, 16, 17, 18, 20, 21, 22, 23, 24, 29, 30, 32, 33, 34, 37, 38, 39, 40, 43, 45, 47, 49, 50, 51, 52, 53, 54, 56, 57, 58, 59, 60, 62, 63, 64, 65, 67, 68, 69, 70, 71, 74, 75, 76, 77, 78, 79, 80, 82, 83, 84, 85, 86, 87, 88, 92, 93, 95, 96, 97, 98, 99, 100, 102, 103, 104, 106, 107, 108, 109, 110, 111, 112, 113, 114, 115, 116, 117, 118, 119, 120, 121, 122, 123, 125, 126, 127, 128, 129, 130, 132, 136, 137, 138, 139, 143, 145, 146, 147, 148, 149, 150, 151, 152, 153, 154, 157, 158, 160, 161
Commercial	Nil
Industrial	Nil
Institutional	13, 15, 26, 27, 28, 36, 41, 44, 46, 48, 91, 94, 131, 133, 140, 141, 155, 156, 162, 163
Open Space and Recreational	Nil
Agricultural Use	Nil
Forest and Hill	Nil
Water bodies	Nil
Transportation	5, 14, 19, 25, 31, 35, 42, 55, 61, 66, 72, 73, 81, 89, 90, 101, 105, 124, 134, 135, 142, 144, 159, 164
Proposed Road	Nil

Table 682: Salem LPA - Salem Corp. Ward - F, Block - 24 - Schedule

Ward - F, Block - 24	
Land Use	Survey Numbers
Residential	1, 3, 4, 7, 12, 13, 14, 15, 16, 17, 18, 21, 23, 24, 31, 32, 33, 36, 37, 38, 39, 40, 43, 44, 45, 46, 47, 48, 50, 51, 53, 54, 55, 58, 59, 61, 63/1, 63/2, 65, 66, 67, 68, 69, 70, 72, 73, 74, 75, 76, 77, 78, 79, 81, 82, 83, 84, 85, 86, 93, 96 Part, 99, 100, 101, 102, 104, 105, 106, 108, 109, 110, 111, 112, 113, 114, 115, 116, 117, 118, 119, 120, 121, 122, 123, 124, 125, 126, 128, 129, 130, 131, 132, 133, 134, 135, 136, 137, 138, 139, 140, 141, 142, 144, 145, 146, 153, 154, 158, 159, 160, 161, 162, 163, 164, 165, 166, 167, 168, 169, 170, 172, 173, 174, 175, 176, 177, 178, 179, 180, 181, 182, 183, 184, 185, 186, 187, 188, 189, 190, 191, 192, 193, 194, 196, 197, 198, 199, 200, 203, 204, 205, 206, 207, 208, 209, 210, 213
Commercial	94
Industrial	Nil
Institutional	2, 6, 8, 9, 10, 19, 22, 25, 26, 28, 30, 34, 57, 91, 92, 149, 150, 151, 152, 155, 156, 157, 211
Open Space and Recreational	Nil
Agricultural Use	35, 41, 42, 88
Forest and Hill	Nil
Water bodies	Nil
Transportation	5, 11, 20, 27, 29, 49/1, 49/2, 52, 56, 60, 64, 71, 80, 87, 89, 90, 95, 96 Part, 97, 98, 103, 107, 127, 143, 147, 148, 171, 195, 201, 202, 212
Proposed Road	Nil

Table 683: Salem LPA - Salem Corp. Ward - F, Block - 25 - Schedule

Ward - F, Block - 25	
Land Use	Survey Numbers
Residential	5, 6/1, 6/2, 7/1, 7/2, 8, 9/1, 9/2, 10, 11/1, 11/2, 12/1, 12/2, 16, 18, 19, 20, 21, 22 Part, 27 Part, 28, 29, 30, 32, 33, 39, 40, 41, 42, 43, 44, 45, 47, 48, 49, 50, 51, 52, 53, 54 Part, 55 Part, 56, 58, 59, 60, 61, 65, 66, 67, 68 Part, 69 Part, 70 Part, 71 Part, 73, 75, 76, 77, 78, 79, 81, 82, 83, 84, 85, 87, 88, 89, 90, 96, 97, 100, 101
Commercial	68 Part
Industrial	Nil
Institutional	Nil
Open Space and Recreational	Nil
Agricultural Use	2, 3, 4, 13, 14, 15, 22 Part, 23, 24, 25, 26, 27 Part, 31, 34, 36, 37, 38, 54 Part, 55 Part, 57, 63 Part, 64, 68 Part, 92, 93, 94, 95, 98, 99
Forest and Hill	Nil
Water bodies	Nil

Transportation	1, 17, 35, 46, 54 Part, 55 Part, 62, 63 Part, 68 Part, 69 Part, 70 Part, 71 Part, 72, 74, 80, 86, 91, 102
Proposed Road	Nil

Table 684: Salem LPA - Salem Corp. Ward - F, Block - 26 - Schedule

Ward - F, Block - 26	
Land Use	Survey Numbers
Residential	6, 7, 8, 9, 10, 11, 15, 16, 19, 20, 21, 23, 24, 25, 28, 29, 30, 31, 32, 33, 34, 35, 37, 40, 41, 42, 44, 45, 46, 53, 54, 57, 63, 64, 65, 66
Commercial	60, 61, 62
Industrial	Nil
Institutional	Nil
Open Space and Recreational	Nil
Agricultural Use	2, 3, 4, 5, 12, 13, 14, 17, 22, 27, 38, 39, 48, 49, 50, 51, 52, 55, 56, 58, 59, 67, 68
Forest and Hill	Nil
Water bodies	Nil
Transportation	1, 18, 26, 36, 43, 47, 69
Proposed Road	Nil

Table 685: Salem LPA - Salem Corp. Ward - F, Block - 27 - Schedule

Ward - F, Block - 27	
Land Use	Survey Numbers
Residential	1 Part, 2 Part, 5 Part, 6 Part, 8, 9, 16 Part, 17 Part, 19, 21, 23, 25 Part, 26 Part, 28, 30, 31, 32, 33, 34, 35, 36, 37, 38, 39, 40, 41, 42, 43, 44, 45, 46, 52, 53
Commercial	Nil
Industrial	Nil
Institutional	Nil
Open Space and Recreational	Nil
Agricultural Use	1 Part, 4, 5 Part, 6 Part, 7, 10, 11 Part, 13, 14, 15, 16 Part, 25 Part, 26 Part, 49
Forest and Hill	Nil
Water bodies	11 Part, 12
Transportation	2 Part, 3, 5 Part, 6 Part, 17 Part, 18, 20, 22, 24, 25 Part, 26 Part, 27, 29, 47, 48, 50, 51
Proposed Road	Nil

Table 686: Salem LPA - Salem Corp. Ward - F, Block - 28 - Schedule

Ward - F, Block - 28	
Land Use	Survey Numbers
Residential	2/1, 2/2, 3 Part, 3/2, 3/3, 4/1 Part, 4/2, 4/3, 4/4, 4/5, 5/1 Part, 5/2, 5/3, 5/6, 5/7, 5/8, 5/9, 7/1 Part, 7/2, 7/3, 7/4, 7/5, 7/6, 7/7, 7/9 Part, 7/10, 7/11, 7/12, 7/13, 7/14, 7/15, 7/16, 7/17, 7/18, 7/19, 7/20, 7/21, 7/22, 7/23, 7/24, 7/25 Part, 7/26, 7/28, 9, 11/1 Part, 11/2, 11/4, 11/5, 11/6, 11/7, 14, 15, 18/1 Part, 18/2, 18/3 Part, 19/1, 19/2, 19/3, 19/4, 19/5, 19/6, 20 Part, 21, 22/1, 22/2, 25/1, 25/2, 25/3, 25/4, 25/5, 25/6, 26, 27/1, 27/2, 27/3, 27/4, 28, 29/1, 29/2, 33 Part, 34/1 Part, 34/2 Part, 34/3 Part, 34/4 Part
Commercial	7/1 Part, 7/8, 10, 12, 16, 18/1 Part, 29/3, 34/1 Part, 35
Industrial	Nil
Institutional	33 Part
Open Space and Recreational	Nil
Agricultural Use	11/1 Part, 11/3, 11/8, 30, 31, 32
Forest and Hill	Nil
Water bodies	Nil
Transportation	1, 4/1 Part, 5/1 Part, 6, 7/1 Part, 7/9 Part, 7/25 Part, 8, 11/1 Part, 13, 17/1, 17/2, 18/1 Part, 18/3 Part, 20 Part, 23, 24, 33 Part, 34/1 Part, 34/2 Part, 34/3 Part, 34/4 Part, 36
Proposed Road	Nil

Table 687: Salem LPA - Salem Corp. Ward - F, Block - 29 - Schedule

Ward - F, Block - 29	
Land Use	Survey Numbers
Residential	1, 3, 4, 5, 8, 12, 16, 17, 18, 21, 23, 26, 28, 29, 31, 33, 35, 37, 39, 40/1, 41, 42, 43, 44
Commercial	19, 20
Industrial	Nil
Institutional	40/2
Open Space and Recreational	Nil
Agricultural Use	7, 9, 10
Forest and Hill	Nil
Water bodies	Nil
Transportation	2, 6, 11, 13, 14, 15, 22/1, 22/2, 24, 25, 27, 30, 32, 34, 36, 38, 45
Proposed Road	Nil

Table 688: Salem LPA - Salem Corp. Ward - F, Block - 30 - Schedule

Ward - F, Block - 30	
Land Use	Survey Numbers
Residential	1/1, 3/1 Part, 3/3 Part, 3/4 Part, 3/5 Part, 3/6 Part, 3/7 Part, 3/8, 4/1 Part, 4/2, 4/3 Part, 5/1, 5/2 Part, 5/3, 5/4, 5/5, 5/6, 5/7, 5/8, 5/9, 5/12, 5/14, 5/15, 5/16, 5/17, 5/18, 5/19, 5/20, 5/21, 5/22 Part, 5/23 Part, 10/2 Part, 11 Part, 13/1, 13/2, 13/3, 13/4, 13/5, 13/6, 13/7, 13/8, 13/9, 13/10, 13/11, 13/12, 13/14, 13/15, 13/17, 13/18, 13/19A, 13/19B Part, 13/21, 13/22, 13/23, 13/24A, 13/24B, 13/25, 13/26, 13/27, 13/28, 13/29, 13/30A, 13/30B, 13/31A, 13/31B, 13/32A, 13/32B, 13/33A, 13/33B, 13/34A, 13/34B, 13/35A, 13/35B, 13/36A, 13/36B, 13/37, 13/38, 13/39, 13/41, 14/1 Part, 14/2, 14/3 Part, 14/4 Part, 14/5
Commercial	3/1 Part, 5/22 Part, 14/1 Part, 14/3 Part, 14/4 Part
Industrial	Nil
Institutional	3/1 Part, 14/4 Part
Open Space and Recreational	Nil
Agricultural Use	1/2, 3/2, 3/3 Part, 3/4 Part, 3/6 Part, 5/13, 5/24, 5/25, 6/1, 6/2 Part, 10/2 Part, 11 Part, 14/3 Part
Forest and Hill	Nil
Water bodies	2/1, 2/2, 2/3, 2/4, 2/5, 3/9, 6/2 Part, 6/3, 6/4, 6/5, 6/6, 7/1, 7/2, 7/3, 7/4, 7/5, 7/6, 8/1, 8/2, 8/3, 8/4, 8/5, 9, 10/1, 12 Part
Transportation	3/3 Part, 3/4 Part, 3/5 Part, 3/6 Part, 3/7 Part, 4/1 Part, 4/3 Part, 5/2 Part, 5/10, 5/11, 5/22 Part, 5/23 Part, 10/2 Part, 11 Part, 12 Part, 13/13, 13/16, 13/19B Part, 13/20A, 13/20B, 13/40, 14/3 Part, 14/4 Part
Proposed Road	Nil

Table 689: Salem LPA - Salem Corp. Ward - F, Block - 31 - Schedule

Ward - F, Block - 31	
Land Use	Survey Numbers
Residential	4, 5, 6, 7, 9, 10, 11, 12, 13, 14, 15, 16, 17, 18, 19, 20, 21, 22, 23, 24, 25, 26, 27, 29, 30, 31, 32, 33, 34, 35, 36, 37, 39, 40, 41, 43, 44, 47, 51, 52, 53, 54, 55, 56, 57, 62
Commercial	45, 46, 59, 60
Industrial	Nil
Institutional	Nil
Open Space and Recreational	Nil
Agricultural Use	1, 2, 3, 38 Part, 48, 49
Forest and Hill	Nil
Water bodies	38 Part
Transportation	8, 28, 42, 50, 58, 61
Proposed Road	Nil

Table 690: Salem LPA - Salem Corp. Ward - F, Block - 32 - Schedule

Ward - F, Block - 32	
Land Use	Survey Numbers
Residential	3, 4, 5, 6, 7, 8, 9, 10, 11, 12, 13, 14, 15, 16, 17, 18, 21, 22, 23, 24, 25, 26, 27, 28, 29, 30, 31, 32, 33, 34, 35, 36, 38, 39, 40, 44, 45, 46, 47, 48, 49, 50, 51, 54, 55, 58, 59, 60, 61, 62, 63, 64, 66 Part, 67, 68, 69 Part, 70, 71, 73, 75, 76, 77, 79, 80, 81, 82, 88, 89, 93, 94, 96, 97, 98
Commercial	20, 42, 43, 52, 83, 84, 85, 86, 87
Industrial	Nil
Institutional	41, 56
Open Space and Recreational	Nil
Agricultural Use	Nil
Forest and Hill	Nil
Water bodies	91
Transportation	1, 2, 19, 37, 53, 57, 65, 66 Part, 69 Part, 72, 74, 78, 90, 92, 95, 99
Proposed Road	Nil

Table 691: Salem LPA - Salem Corp. Ward - F, Block - 33 - Schedule

Ward - F, Block - 33	
Land Use	Survey Numbers
Residential	4, 5, 7, 8, 9, 10, 11, 12, 13, 14, 15 Part, 16, 18, 19, 20, 21, 22, 23, 24, 25, 26, 27, 28, 29, 30, 31, 32, 33, 35, 36, 37, 38, 39, 40, 41, 42, 44, 45, 47, 48, 51, 56, 57, 58, 59, 60, 61, 62, 63, 64, 66, 69, 70, 71, 72, 74, 75, 76, 77, 78, 79, 82, 83, 84, 85, 87, 88, 89, 90, 91, 92, 93, 94, 95, 97, 98, 99, 100, 101, 102, 103, 104, 105, 106, 107, 108, 109, 110, 111, 112, 113, 114, 115, 116, 117, 118, 119, 120, 121, 122, 123, 124, 125, 126, 137, 138, 139, 140, 141, 142, 143, 144, 145, 146, 147, 148, 149, 150, 151, 152, 153, 154, 155, 157, 158, 162, 163, 164, 165, 166, 167, 168, 169, 170, 171, 172 Part, 174, 175, 176, 177, 178, 179, 180, 181, 182, 183, 185, 186, 187, 188, 189, 190, 191, 192, 193, 194, 195, 196, 198, 199, 201, 202, 203, 204, 205, 206, 207, 209, 211, 212, 214, 215, 216, 217, 218
Commercial	2 Part, 133, 134, 135, 136, 160, 161
Industrial	Nil
Institutional	34, 132
Open Space and Recreational	Nil
Agricultural Use	46, 49, 50, 73
Forest and Hill	Nil
Water bodies	Nil
Transportation	1, 2 Part, 3, 6, 15 Part, 17, 43, 52, 53, 54, 55, 67, 68, 80, 81, 86, 96, 127, 128, 129, 130, 131, 156, 159, 172 Part, 173, 184, 197, 200, 208, 213
Proposed Road	Nil

Table 692: Salem LPA - Salem Corp. Ward - F, Block - 34 - Schedule

Ward - F, Block - 34	
Land Use	Survey Numbers
Residential	3 Part, 7, 8, 9, 10, 11, 12, 13, 14, 15, 19, 20, 21, 22, 23, 24, 25, 26, 29, 31, 32, 33, 34, 35, 36, 37, 38, 39, 40, 41, 42, 43, 44, 45, 47, 49, 50, 51, 52, 53, 54, 55, 56, 57, 58, 59, 60, 61, 62, 64, 65, 66, 67, 68, 69, 70, 72, 73, 74, 75, 76, 78, 79, 80, 81, 82, 83, 84, 85, 86/1 Part, 86/2 Part, 86/3 Part, 89, 90, 91, 94 Part, 95, 96, 97, 98, 99, 100, 101 Part, 102, 103, 104, 105, 106, 107, 108
Commercial	3 Part, 4, 5, 6, 17
Industrial	Nil
Institutional	Nil
Open Space and Recreational	Nil
Agricultural Use	3 Part, 18, 27, 28, 87, 88, 94 Part, 101 Part
Forest and Hill	Nil
Water bodies	112, 113
Transportation	1, 2, 3 Part, 16, 30, 46, 63, 71, 77, 86/1 Part, 86/2 Part, 86/3 Part, 92/1, 92/2, 93, 101 Part, 109, 110, 111, 114
Proposed Road	Nil

Table 693: Salem LPA - Salem Corp. Ward - F, Block - 35 - Schedule

Ward - F, Block - 35	
Land Use	Survey Numbers
Residential	1, 2, 3, 4, 5, 6, 7, 9, 11, 12, 13, 14, 15, 16, 17, 18, 19, 20, 22, 23, 24, 25, 26, 27, 28, 29, 30, 31, 32, 33, 34, 35, 36, 37, 39, 40, 41, 42, 43, 44, 46, 47, 48, 49, 50, 51, 52, 53, 54, 60, 62, 63, 65, 66, 67, 68, 69, 70, 71, 72, 73, 75, 77, 78, 79, 80, 81, 82, 83, 84, 87, 88, 89, 90, 91, 92, 93, 94, 95, 96, 97, 98, 99, 100, 101, 106, 107, 108, 109, 110, 111, 112/1, 114, 115, 117, 118, 119/1, 119/2, 120, 121, 122, 123, 124, 125, 127, 128, 129, 130, 131, 132, 133/1, 133/2, 134/1, 134/2, 135/1, 135/2
Commercial	55, 56, 103, 104, 105
Industrial	Nil
Institutional	Nil
Open Space and Recreational	Nil
Agricultural Use	58, 59, 61, 74, 112/2, 112/3, 113, 116/1, 116/2
Forest and Hill	Nil
Water bodies	Nil
Transportation	8, 10, 21, 38, 45, 57, 64, 76, 85, 86, 102, 126/1, 126/2
Proposed Road	Nil

Table 694: Salem LPA - Salem Corp. Ward - F, Block - 36 - Schedule

Ward - F, Block - 36	
Land Use	Survey Numbers
Residential	3, 4, 5, 6, 7, 8, 9, 10, 11, 12, 13, 14, 15, 16, 17, 18, 19, 20, 21, 22, 23, 24, 25, 26, 27, 28, 29, 30, 31, 32, 34, 35, 36, 37, 38, 39, 40, 41, 42, 43, 44, 45, 46, 47, 48, 49, 50, 51, 52, 53, 54, 57, 58, 59, 60/1, 60/2, 61, 62, 63, 64, 65, 66, 67, 68, 69, 70, 71, 72, 73, 74, 75, 79, 80, 81, 82, 83, 84, 85, 86, 87, 88, 89, 90, 91, 92, 95, 96, 98, 99, 100, 101
Commercial	Nil
Industrial	Nil
Institutional	Nil
Open Space and Recreational	Nil
Agricultural Use	Nil
Forest and Hill	Nil
Water bodies	93
Transportation	1, 2, 33, 55, 56, 76, 77, 78/1, 78/2, 94, 97
Proposed Road	Nil

Table 695: Salem LPA - Salem Corp. Ward - F, Block - 37 - Schedule

Ward - F, Block - 37	
Land Use	Survey Numbers
Residential	1, 2, 3, 4, 5, 6, 7, 8, 10, 11, 12, 13, 16, 17, 18, 19, 20, 21, 22, 23, 24, 25, 30 Part, 31, 32, 33, 34, 35, 36 Part, 37, 38, 39, 40, 44, 45, 46, 47, 48, 49, 50, 51, 52/1, 52/2, 54, 55, 56, 57, 58, 59, 60, 61, 62, 63, 64, 69, 70, 71, 72, 73, 74, 75, 76, 77, 78, 79, 80, 81, 82, 83, 84, 85
Commercial	Nil
Industrial	Nil
Institutional	9
Open Space and Recreational	Nil
Agricultural Use	41, 42, 43
Forest and Hill	Nil
Water bodies	29
Transportation	14, 15, 27, 28, 30 Part, 36 Part, 53, 65, 66, 67, 68
Proposed Road	Nil

Table 696: Salem LPA - Salem Corp. Ward - F, Block - 38 - Schedule

Ward - F, Block - 38	
Land Use	Survey Numbers
Residential	2, 3, 4, 5, 6, 7, 8, 9, 10, 11, 12, 13, 14, 15, 16, 22, 23, 24, 25, 26, 27, 28, 29, 30, 31, 32, 33, 34, 35, 36, 37, 38, 39, 40, 41, 42, 43, 44, 45, 46, 47, 48, 49, 50, 51, 52, 53, 54, 60, 61, 62, 63, 64, 65, 66, 67, 68, 69, 70, 71, 72, 73, 74, 75, 76, 77, 78, 79, 80, 81, 82, 83, 84, 85, 86, 87, 88, 89, 90, 91, 92, 93, 94, 96, 97, 98, 99, 100, 101, 102, 103, 104, 105, 106, 107, 108, 109, 111, 112, 113, 114, 115, 116, 117, 118, 119, 120, 121, 122, 123, 124, 125, 126, 128, 129, 130, 131, 132, 134, 135, 139, 140, 141, 142, 143, 144, 146, 147, 148, 149, 150, 151, 152, 153, 154, 155, 157, 158, 159, 160, 162, 163, 164, 165, 166, 167, 169, 170, 174, 175, 176, 177, 178, 179, 180, 181, 182, 183, 185, 186, 187, 188, 189, 190, 191, 192, 194, 195, 196, 200, 202, 203, 204, 205, 207, 208, 209, 210, 211, 212, 213, 214, 215, 216, 217
Commercial	1, 18, 19, 20, 21, 56, 57, 58, 59, 137, 138, 197, 198
Industrial	Nil
Institutional	110
Open Space and Recreational	Nil
Agricultural Use	Nil
Forest and Hill	Nil
Water bodies	199
Transportation	17, 55, 95, 127, 133, 136, 145, 156, 161, 168, 171, 172, 173, 184, 193, 201, 206, 218, 219
Proposed Road	Nil

Table 697: Salem LPA - Salem Corp. Ward - F, Block - 39 - Schedule

Ward - F, Block - 39	
Land Use	Survey Numbers
Residential	1, 2, 3, 4, 5, 6, 7, 8, 9, 10, 11, 13, 14, 15, 16, 17, 18, 19, 20, 21, 22, 23, 24, 26 Part, 27, 28, 29, 30, 31, 32, 33, 34, 36, 37, 38, 39, 40, 41, 42, 43, 44, 45, 46, 47, 48, 49, 50, 51, 52, 53, 55 Part, 56/1, 56/2, 57, 58, 59, 60, 61, 62, 63, 64, 66, 67, 68, 69, 70, 72, 73, 74, 75, 76, 77, 78, 79, 81, 82, 83, 84, 85, 86, 88, 89, 90, 91, 92, 93 Part
Commercial	Nil
Industrial	Nil
Institutional	Nil
Open Space and Recreational	Nil
Agricultural Use	55 Part
Forest and Hill	Nil
Water bodies	54
Transportation	12, 25, 26 Part, 55 Part, 65, 71, 80, 87, 93 Part, 94, 95
Proposed Road	Nil

Table 698: Salem LPA - Salem Corp. Ward - F, Block - 40 - Schedule

Ward - F, Block - 40	
Land Use	Survey Numbers
Residential	5, 6, 7, 8, 9, 10, 11, 12, 13, 14, 15, 16, 17, 18, 19, 20, 22, 23, 24, 25, 26, 27, 28, 29, 30/2, 31, 32, 33, 34, 35, 36, 37, 38, 39, 41/1, 41/2, 41/3, 42/1, 42/2, 43, 44, 45, 46, 47, 48, 49, 50, 51, 52, 53, 54, 55, 56, 57, 58, 59, 60, 61, 62, 63, 64, 66/1, 66/2, 67, 68, 69, 70, 71, 72, 73, 74, 75, 76, 77/1, 77/2, 78, 81/1, 81/2, 82/1, 82/2, 83/1, 83/2, 84/1, 84/2, 85, 86, 87, 88, 89, 90/1, 90/2, 91, 93, 94/1, 94/2, 95, 96, 97, 98, 99, 100, 101, 102, 103/1, 103/2, 104
Commercial	2, 3, 4
Industrial	Nil
Institutional	Nil
Open Space and Recreational	Nil
Agricultural Use	Nil
Forest and Hill	Nil
Water bodies	Nil
Transportation	1/1, 1/2, 21, 30/1, 30/3, 40/1, 40/2, 65, 79/1, 79/2, 79/3, 79/4, 80, 92/1, 92/2
Proposed Road	Nil

Table 699: Salem LPA - Salem Corp. Ward - F, Block - 41 - Schedule

Ward - F, Block - 41	
Land Use	Survey Numbers
Residential	2, 3, 4, 5, 6, 7, 8, 9, 11, 12, 13, 14, 15, 16, 17, 18, 19, 20, 21, 22, 23, 24, 25, 26, 27, 28, 29, 30, 32, 33, 34, 35, 36/1, 37, 38, 39, 40, 42, 43, 44, 45, 46, 47/1, 47/2, 48, 49, 51, 52, 53, 54, 55, 56, 57, 58, 60, 61, 62, 63, 64, 65, 66, 67, 68, 70, 71/2, 72, 73, 74, 75, 76/1, 76/2, 77, 78, 79, 80, 82, 83, 84, 85, 86, 87, 88, 89, 92, 94, 95, 96, 98, 99, 100, 101, 102, 103, 104, 105, 106, 107, 108, 110, 111, 112, 113, 115, 116, 117, 118, 119, 120, 121, 122, 125, 126, 128, 129, 131, 134 Part, 136, 137, 138, 139 Part, 140, 142 Part, 143, 144, 145, 148, 149, 150
Commercial	Nil
Industrial	Nil
Institutional	36/2, 135, 141, 146
Open Space and Recreational	Nil
Agricultural Use	69, 127, 130, 132
Forest and Hill	Nil
Water bodies	Nil
Transportation	1, 10, 31/1, 31/2, 41, 50, 59, 71/1, 81, 90/1, 90/2, 91, 93, 97, 109, 114, 123, 124/1, 134 Part, 139 Part, 142 Part, 147, 151/1, 151/2, 151/3
Proposed Road	Nil

Table 700: Salem LPA - Salem Corp. Ward - F, Block - 42 - Schedule

Ward - F, Block - 42	
Land Use	Survey Numbers
Residential	3, 4, 5, 6, 7, 8, 9, 10, 11, 12, 13, 15, 16, 18, 19, 20, 21, 22, 23, 24, 25, 26, 27, 28, 29, 30 Part, 31, 32, 35/3, 36, 39, 40, 43, 44, 45, 46/1, 46/2, 47, 48, 49, 50, 51, 54, 55, 56, 57, 58, 59, 60 Part, 61, 64, 65, 66, 67, 68, 71, 72, 73/1, 73/2, 74, 75, 76/1, 76/2, 77, 78, 79, 80, 81, 82 Part, 85, 86, 87, 89, 90, 91, 92, 95 Part, 96, 97 Part, 98, 99, 100, 102, 103, 104, 105, 106, 107/1, 107/2, 108/1, 108/2, 109/1, 109/2, 110/1, 110/2, 111/1, 112, 113, 114, 115, 117, 118, 119, 120, 121, 122, 123, 124, 125, 126, 127, 128, 129, 130, 131, 132, 133, 134, 135, 136, 137, 139, 143, 144, 145, 146/1, 146/2, 147/1, 147/2, 148/1, 148/2, 149, 150, 151, 152, 153/1, 153/2, 154 Part, 155, 156, 158, 159, 160, 161, 162, 163, 164, 165, 166, 167, 169, 170, 171, 172, 173, 174, 175, 176, 177, 179, 180, 181, 182/1, 182/2, 183, 184, 185, 186, 187, 188, 189, 190, 191, 192, 193, 194, 195, 196/1, 196/2
Commercial	37, 38, 41, 42, 111/2, 142
Industrial	Nil
Institutional	Nil
Open Space and Recreational	Nil
Agricultural Use	17, 95 Part, 97 Part
Forest and Hill	Nil
Water bodies	93/2, 94
Transportation	1, 2, 14, 30 Part, 33, 34, 35/1, 35/2, 52, 53, 60 Part, 62, 63, 69, 70/1, 70/2, 82 Part, 83, 84, 88, 93/1, 95 Part, 97 Part, 101, 116, 138, 140, 141/1, 141/2, 154 Part, 157, 168, 178
Proposed Road	Nil

Table 701: Salem LPA - Salem Corp. Ward - F, Block - 43 - Schedule

Ward - F, Block - 43	
Land Use	Survey Numbers
Residential	2, 3, 4, 5, 6, 7, 8, 9 Part, 10, 11, 12, 13, 14, 15, 16, 17, 18, 19, 20, 21, 25, 26, 27, 28, 29, 30, 31, 32, 33, 34, 35, 36, 37/1, 37/2, 37/3, 38, 39, 40, 41, 42 Part, 43 Part, 44, 45, 47, 48, 49, 50, 51, 52, 53, 54, 55, 56, 57, 58, 59, 60, 61, 62, 63, 64, 65, 66, 67, 68, 69, 70, 71, 73, 74, 75, 76, 77, 78 Part, 79 Part, 82, 83, 84, 85, 86, 87, 88, 89, 90, 91, 92, 93, 95, 96, 97, 98 Part, 99, 101, 102, 103, 104, 105, 106, 107, 108, 109, 110, 111, 114, 115, 116, 117, 118, 119, 120, 121, 123, 125, 126, 127, 128, 129, 130, 131, 132, 136, 137, 138, 139, 140 Part, 141, 142, 143, 144, 145, 146, 147, 148, 149, 151, 152, 156, 157, 158, 159, 160, 161, 162, 163, 164, 165, 166, 167, 168, 169, 170, 171, 172, 173, 174, 175, 176, 177, 178, 179, 180, 181, 182, 183, 184, 185, 186, 187, 188, 189, 191, 192, 193, 194, 195, 196, 197, 198, 199, 200, 201, 202, 203, 204, 205, 206, 207, 208, 209, 210, 211, 212, 213, 214, 215, 216, 217, 218, 219, 220, 221, 222, 223, 224, 225, 226, 228, 229, 230, 231, 232,

	233, 234, 235, 236, 237, 238, 239, 240, 241, 242, 243, 244, 246, 247, 248/1, 248/2, 249/1, 249/2, 250, 251, 252/1, 252/2, 253/1, 253/2, 254/1, 254/2, 255, 256/1, 256/2, 256/3, 257, 258, 259, 260, 261, 262, 263, 264, 265
Commercial	133, 134, 153, 154
Industrial	Nil
Institutional	112 Part, 113
Open Space and Recreational	Nil
Agricultural Use	140 Part, 150
Forest and Hill	Nil
Water bodies	1, 94
Transportation	9 Part, 22, 23, 24, 42 Part, 43 Part, 46, 72, 78 Part, 79 Part, 80, 81, 98 Part, 100, 112 Part, 122, 124, 135, 155, 190, 227, 245, 266
Proposed Road	Nil

Table 702: Salem LPA - Salem Corp. Ward - F, Block - 44 - Schedule

Ward - F, Block - 44	
Land Use	Survey Numbers
Residential	2, 3, 4, 5, 6, 7, 8, 9, 10, 11/1, 11/2, 12/1, 12/2, 13/1, 13/2, 14, 15, 16, 17, 18, 19, 20, 21, 22, 23, 24, 25, 28, 29, 30, 31, 32, 33, 34, 35, 36, 37, 38, 39, 40/1, 40/2, 40/3, 41/1, 41/2, 43, 44/1, 44/2, 44/3, 45/1, 45/2, 46/1, 46/2, 47, 48, 49, 51, 52 Part, 53, 54, 55, 56, 57, 58, 60, 62, 63, 64, 65, 66, 67, 68, 69, 70, 71, 72, 74, 75, 76, 77, 78, 79, 81, 82, 83, 84, 85, 86, 87, 88, 89, 90/1, 90/2, 91/1, 91/2, 92/1, 92/2, 93, 101, 102, 103, 104, 105, 106, 107, 108/1, 108/2, 108/3, 108/4, 109/1, 109/2, 110/1, 110/2, 111, 113, 114, 115, 116, 117, 118, 119, 120, 121, 122, 123, 124 Part, 125, 126, 128/1, 128/2, 130, 131, 132, 134, 135, 136, 137, 138, 139, 140, 141, 143/2, 144/1, 144/2, 145/1, 145/2, 146, 148/1, 151, 153
Commercial	92/3, 92/4, 92/5, 94, 147, 148/2, 149/1, 149/2, 150/1, 150/2, 152, 154, 155, 156, 157
Industrial	Nil
Institutional	98, 99, 100
Open Space and Recreational	Nil
Agricultural Use	52 Part
Forest and Hill	Nil
Water bodies	127
Transportation	1/1, 1/2, 26/1, 26/2, 27, 42/1, 42/2, 50, 52 Part, 59, 61, 73, 80, 95, 96, 97, 112 Part, 112/2, 124 Part, 129, 133/1, 133/2, 142/1, 142/2, 158
Proposed Road	Nil

Table 703: Salem LPA - Salem Corp. Ward - F, Block - 45 - Schedule

Ward - F, Block - 45	
Land Use	Survey Numbers
Residential	1, 2, 3, 4, 5, 6, 7, 8, 9, 10, 11, 12, 13, 14, 16, 17, 18, 19, 20, 21, 22, 23, 24, 25, 26, 27, 28, 29, 30, 31, 33, 34, 35, 36, 37, 39, 40, 41, 42, 43, 45, 46, 47, 48, 49, 50, 52, 53, 57, 58, 59, 60, 61, 62, 64, 65, 66, 67, 68, 69, 70, 71, 72, 73, 74, 75/2, 76/2, 77, 78/1, 78/2, 80/1, 80/2, 81 Part, 82 Part, 85, 86, 87, 88, 89, 90, 91, 92, 93, 94, 95, 96, 97, 98, 99, 100, 101, 102/1, 102/2, 103/1, 103/2, 104, 105, 106
Commercial	Nil
Industrial	Nil
Institutional	63
Open Space and Recreational	Nil
Agricultural Use	55, 82 Part, 83 Part
Forest and Hill	Nil
Water bodies	Nil
Transportation	15, 32/1, 32/2, 38, 44, 51, 54, 56/1, 56/2, 75/1, 76/1, 79/1, 79/2, 81 Part, 82 Part, 83 Part, 84/1, 84/2, 107, 108, 109, 110/1
Proposed Road	Nil

Table 704: Salem LPA - Salem Corp. Ward - F, Block - 46 - Schedule

Ward - F, Block - 46	
Land Use	Survey Numbers
Residential	1, 2, 3, 4, 5, 6, 7, 8, 9, 10, 11, 12, 13, 14, 15, 16, 17, 18, 19, 20, 21, 22, 23, 24, 25, 26, 28, 29, 30, 33, 34, 35, 36, 37, 40, 43, 44, 45, 46, 47, 49, 50, 51, 53, 54, 56, 57, 58, 59, 60, 61, 62, 63, 64, 65, 66, 67, 68, 69, 70, 71, 72, 74, 76, 77, 78, 79, 80, 81, 82, 83, 84, 85, 86, 87, 91, 92, 93, 94, 95, 96, 97, 98, 99, 100, 101, 102, 103, 104, 105, 106, 107, 108, 109, 110, 111, 112, 113, 114, 115, 116, 119
Commercial	117, 118
Industrial	Nil
Institutional	32, 38, 39, 48, 73, 75, 88, 89, 90
Open Space and Recreational	Nil
Agricultural Use	Nil
Forest and Hill	Nil
Water bodies	Nil
Transportation	27, 31, 41, 42, 52, 55
Proposed Road	Nil

Table 705: Salem LPA - Salem Corp. Ward - F, Block - 47 - Schedule

Ward - F, Block - 47	
Land Use	Survey Numbers
Residential	2, 3, 5, 6, 7, 8, 9, 10, 11, 12, 13, 14, 15, 16, 17, 18/1, 18/2, 19/1, 19/2, 20, 21, 22, 23, 24, 26, 27, 28, 29, 30, 31, 32, 33, 34, 35, 36, 37, 38, 40, 41, 42, 43, 44, 45, 46, 47 Part, 48, 49, 50, 51, 52, 53, 54, 55, 56, 58, 59, 60, 61, 62, 64, 65, 66, 67, 69, 70, 71, 72, 73, 74, 75, 76, 77, 78, 79, 80, 81, 82, 83, 84/2 Part, 85/2, 87/2, 88, 90/2 Part, 91/1, 91/2 Part, 92, 93, 94, 95, 96, 98, 99, 100, 101, 102, 103, 104, 106, 107, 109, 111, 112, 115, 117, 119, 120, 121, 122, 123, 124, 125, 126, 127, 128, 129, 130, 131, 132, 133, 134, 136, 137, 138, 139, 140, 141, 142, 144, 145, 146, 147, 148, 149, 150, 151, 152, 154, 155, 156, 157, 158, 159, 160, 161, 162, 163, 164, 165, 166, 167, 168, 169, 170, 171, 172, 173, 175, 176, 177, 178, 179, 180, 183, 184, 185, 186, 187, 188, 189, 190, 191, 192, 193, 195, 205, 206, 207, 208, 209, 210, 211, 212, 214, 215, 220, 221, 222, 223 Part, 225 Part, 226, 227, 228, 229, 230, 231, 232, 233, 234, 235, 236, 237, 241, 242, 243, 245 Part, 246, 247, 248, 250, 251, 252, 253, 254, 255, 256, 257, 258, 260, 261, 262, 263, 264, 265, 266, 267, 268, 269, 270, 271, 272
Commercial	Nil
Industrial	Nil
Institutional	47 Part, 110, 113, 114, 116, 135, 143, 181, 182, 196, 197, 198, 199, 200, 201, 202, 203, 204, 216, 217, 218, 219, 275
Open Space and Recreational	Nil
Agricultural Use	225 Part, 240, 245 Part
Forest and Hill	Nil
Water bodies	Nil
Transportation	1/1, 1/2, 4, 25, 39, 47 Part, 57, 63, 68, 84/1, 84/2 Part, 85/1, 86/1, 86/2, 87/1, 89, 90/1, 90/2 Part, 91/2 Part, 97, 105, 108/1, 108/2, 108/3, 108/4, 118, 153, 174, 194, 213, 223 Part, 224, 225 Part, 238, 244, 249, 259, 273, 274
Proposed Road	Nil

Table 706: Salem LPA - Salem Corp. Ward - F, Block - 48 - Schedule

Ward - F, Block - 48	
Land Use	Survey Numbers
Residential	1, 2, 3, 4, 5, 6, 7, 8, 9, 10, 11, 12, 13, 14, 15, 16, 19/1, 19/2, 20/1, 20/2, 21, 22, 23, 24, 25, 26, 27, 28, 29, 30, 31, 32, 34, 35, 36, 37, 38, 40, 43, 44, 45, 46, 47, 48, 49, 50, 51, 52, 53, 54, 55, 56, 57, 58, 59, 60, 61, 62, 63, 64, 65, 66, 67, 68, 69, 70, 71, 72, 74, 75, 76, 77, 79, 80, 82, 83, 84, 85, 86, 87, 88, 89, 90, 91, 92, 93, 94, 95, 96, 97, 98, 99, 100, 101
Commercial	17, 18
Industrial	Nil
Institutional	Nil

Open Space and Recreational	Nil
Agricultural Use	42, 81
Forest and Hill	Nil
Water bodies	Nil
Transportation	33, 39, 41, 73, 78, 102
Proposed Road	Nil

Table 707: Salem LPA - Salem Corp. Ward - F, Block - 49 - Schedule

Ward - F, Block - 49	
Land Use	Survey Numbers
Residential	2, 3, 4, 5, 6, 7, 8, 9, 10, 11, 12, 13, 14, 15, 16, 17, 18, 19, 20, 21, 22, 23, 25, 26, 27, 28, 29, 30, 31, 32, 33, 35, 36, 37, 38, 39, 40, 41, 42, 43, 44, 45, 46, 47, 48, 49, 51, 52, 53, 54, 55, 56, 57, 58, 59, 60, 61, 62, 63, 64, 65, 66, 67, 69, 70, 71, 72, 73, 74, 75, 76, 77, 78, 79, 80, 81, 82, 83, 84, 85, 86, 87, 88, 89, 90, 92, 93, 94, 95, 96, 97, 98, 99, 100, 101, 102, 103, 104, 105, 106, 107, 108, 110, 111 Part, 113, 114, 115, 116, 117, 118 Part, 119 Part, 120 Part, 121, 122, 123, 124, 125, 126, 127, 128, 130 Part
Commercial	Nil
Industrial	Nil
Institutional	Nil
Open Space and Recreational	Nil
Agricultural Use	Nil
Forest and Hill	Nil
Water bodies	Nil
Transportation	1, 24, 34, 50, 68, 91, 109, 111 Part, 112, 118 Part, 119 Part, 120 Part, 129, 130 Part
Proposed Road	Nil

Table 708: Salem LPA - Salem Corp. Ward - F, Block - 50 - Schedule

Ward - F, Block - 50	
Land Use	Survey Numbers
Residential	1 Part, 2, 3, 4, 5, 6, 7, 8, 9, 10, 11, 15/2, 18, 21/1, 21/2, 22/1, 22/2, 23, 24, 25, 26/2, 27, 28, 31, 32, 33, 34, 37, 38, 40 Part, 41, 42, 43, 44, 47, 48, 50, 51, 52, 53, 54, 55, 56, 58, 59, 60, 61, 62, 64, 65, 66, 69, 70, 72, 73 Part, 74, 75, 76, 77, 80, 82, 83, 86, 87, 88, 89, 90, 91, 92, 93, 94, 95, 98 Part, 99 Part, 100 Part
Commercial	15/1 Part, 16, 20/1, 20/2, 35, 97 Part
Industrial	Nil
Institutional	26/1

Open Space and Recreational	98 Part, 99 Part, 100 Part
Agricultural Use	1 Part, 15/1 Part, 46, 49, 81, 84, 85, 97 Part, 98 Part
Forest and Hill	Nil
Water bodies	12, 36, 96, 98 Part, 101
Transportation	1 Part, 13, 14, 17, 19, 29, 30, 39, 40 Part, 45, 57, 63, 67, 68, 71, 73 Part, 78, 79, 98 Part, 100 Part
Proposed Road	Nil

Table 709: Salem LPA - Salem Corp. Ward - G, Block - 1 - Schedule

Ward - G, Block - 1	
Land Use	Survey Numbers
Residential	2, 3, 4, 5, 6, 7, 8, 9, 10, 11, 15, 16, 17, 18, 19, 20, 21, 22, 23, 24, 25, 26, 27, 28, 29, 30, 31, 32, 33, 34, 35, 36, 38, 39, 40, 41, 42, 43, 44, 45, 46, 47, 48, 49, 50, 51, 52, 54, 55, 56, 57, 58, 60, 61, 62, 63, 64, 66, 67, 68, 69, 70, 71, 72, 74, 75, 76, 77, 78, 79, 80, 81, 82, 83, 84, 85, 86, 87, 88, 89, 90, 91, 92, 95, 96, 97, 98, 99, 100, 102, 103
Commercial	93
Industrial	Nil
Institutional	Nil
Open Space and Recreational	Nil
Agricultural Use	12 Part, 13
Forest and Hill	Nil
Water bodies	Nil
Transportation	1, 12 Part, 14, 37, 53, 59, 65, 73., 94, 101
Proposed Road	Nil

Table 710: Salem LPA - Salem Corp. Ward - G, Block - 2 - Schedule

Ward - G, Block - 2	
Land Use	Survey Numbers
Residential	2, 3, 4, 5, 6, 8, 9, 10, 11, 12, 14/1, 14/2, 15, 16, 18, 19, 20, 21, 25, 26, 27, 28, 29, 30, 31, 32, 34, 35, 36, 37, 38, 39, 42, 43, 44, 45, 46, 47, 48, 49, 50, 51, 52, 53, 54, 56, 57, 58, 59, 60, 62, 63 Part, 64 Part, 66, 67, 68, 69, 71, 72, 75, 76, 77, 78, 79, 80, 81, 82, 83, 84, 85, 86, 87, 88, 89, 90, 91, 92
Commercial	7
Industrial	Nil
Institutional	Nil
Open Space and Recreational	Nil
Agricultural Use	61, 63 Part, 64 Part

Forest and Hill	Nil
Water bodies	Nil
Transportation	1, 13, 17, 22, 23, 24, 33, 40, 41, 55, 63 Part, 65, 70, 73, 74, 93
Proposed Road	Nil

Table 711: Salem LPA - Salem Corp. Ward - G, Block - 3 - Schedule

Ward - G, Block - 3	
Land Use	Survey Numbers
Residential	2, 3, 4, 5, 6, 7, 8, 9, 10, 11, 12, 13, 14, 16, 17, 18, 19, 20, 21, 22, 23, 24, 25, 26, 27, 28, 29, 30, 32, 33, 34, 35, 36, 39, 40, 41, 42, 43, 44, 45, 46, 47, 48, 49, 50, 51, 52, 53, 54, 55, 56, 57, 58, 59, 61, 62, 65 Part, 66, 67, 68, 69, 70, 71, 72, 73, 74, 75, 76, 79, 80, 81, 82, 83, 84, 85, 86, 87, 88, 89, 90, 91, 92, 93, 94, 95, 98, 99, 100, 101, 102, 103, 104, 105, 106, 107, 108, 109, 110, 111, 112, 113, 114, 115, 117, 118, 119, 120, 121, 122, 123, 124, 125, 126, 127, 128, 129, 130, 131, 132, 133 Part, 134, 135, 136, 137
Commercial	77
Industrial	Nil
Institutional	Nil
Open Space and Recreational	Nil
Agricultural Use	63, 64, 65 Part, 133 Part, 139, 140
Forest and Hill	Nil
Water bodies	Nil
Transportation	1, 15, 31, 37, 38, 60, 65 Part, 78, 96, 97, 116, 133 Part, 138, 141
Proposed Road	Nil

Table 712: Salem LPA - Salem Corp. Ward - G, Block - 4 - Schedule

Ward - G, Block - 4	
Land Use	Survey Numbers
Residential	1, 2, 3, 4, 5, 7, 13, 15, 16 Part, 17 Part, 18, 19, 21, 22, 23, 24, 25, 26 Part, 27, 28, 29, 30, 31, 32, 33, 34, 35, 36, 37, 38, 39 Part
Commercial	Nil
Industrial	Nil
Institutional	Nil
Open Space and Recreational	Nil
Agricultural Use	8, 9, 11, 12, 26 Part, 40
Forest and Hill	Nil
Water bodies	Nil
Transportation	6, 10, 14, 16 Part, 17 Part, 20, 26 Part, 39 Part, 41
Proposed Road	Nil

Table 713: Salem LPA - Salem Corp. Ward - G, Block - 5 - Schedule

Ward - G, Block - 5	
Land Use	Survey Numbers
Residential	3, 4, 6, 7, 8, 9, 10, 11, 12, 13, 15, 16, 17, 18, 21, 22, 23, 24, 26, 27, 28, 29, 31, 32, 33, 37, 38, 39, 40, 41, 42, 43, 44, 45, 47, 49, 50
Commercial	35, 36
Industrial	Nil
Institutional	Nil
Open Space and Recreational	Nil
Agricultural Use	20
Forest and Hill	Nil
Water bodies	Nil
Transportation	1, 2, 5, 14, 19, 34, 46, 48
Proposed Road	Nil

Table 714: Salem LPA - Salem Corp. Ward - G, Block - 6 - Schedule

Ward - G, Block - 6	
Land Use	Survey Numbers
Residential	2, 3, 4, 5, 6, 7, 9, 11, 15, 17, 18, 19, 20, 21, 22, 24, 25, 26, 27, 28, 29, 30, 31, 32, 33, 34, 35, 36
Commercial	Nil
Industrial	Nil
Institutional	Nil
Open Space and Recreational	Nil
Agricultural Use	10, 12, 13
Forest and Hill	Nil
Water bodies	Nil
Transportation	1, 8, 14, 16, 23, 37
Proposed Road	Nil

Table 715: Salem LPA - Salem Corp. Ward - G, Block - 7 - Schedule

Ward - G, Block - 7	
Land Use	Survey Numbers
Residential	1, 2, 3, 4, 5, 6, 7, 8, 9, 10, 11, 12, 13, 14, 15, 16, 17, 18, 19, 20, 21, 22, 23, 24, 26, 27, 28, 29, 30, 31, 32, 33, 34, 35, 36, 37, 38, 39, 40, 41, 42, 44, 45, 46, 48, 49, 50, 51, 52, 53, 54, 55, 56, 57, 59, 60, 61 Part
Commercial	Nil

Industrial	Nil
Institutional	Nil
Open Space and Recreational	Nil
Agricultural Use	61 Part
Forest and Hill	Nil
Water bodies	Nil
Transportation	25, 43, 47, 58, 61 Part, 62, 63
Proposed Road	Nil

Table 716: Salem LPA - Salem Corp. Ward - G, Block - 8 - Schedule

Ward - G, Block - 8	
Land Use	Survey Numbers
Residential	1, 2, 3, 4, 5, 6, 7, 8, 9, 10, 11, 12/1, 12/2, 13, 14, 15, 17, 18, 19, 20, 22, 23, 25, 27, 28, 29, 30, 32, 33, 34, 35, 36, 37, 38, 39, 40, 41
Commercial	21
Industrial	Nil
Institutional	Nil
Open Space and Recreational	Nil
Agricultural Use	31
Forest and Hill	Nil
Water bodies	Nil
Transportation	16, 24, 26, 42
Proposed Road	Nil

Table 717: Salem LPA - Salem Corp. Ward - G, Block - 9 - Schedule

Ward - G, Block - 9	
Land Use	Survey Numbers
Residential	2, 3, 4, 5, 6, 7, 8, 9, 11, 12, 13, 15, 16, 17, 18, 19, 20, 21, 22, 23, 24, 25, 26, 27, 28, 29, 31, 32, 33, 34, 36, 37, 38, 39, 40, 41, 42, 43, 44, 45, 46, 47, 48, 49, 50, 51, 53, 54, 55, 56 Part, 57, 59, 60, 61, 62, 63, 64, 65, 66, 68, 69, 70
Commercial	Nil
Industrial	Nil
Institutional	Nil
Open Space and Recreational	Nil
Agricultural Use	56 Part
Forest and Hill	Nil
Water bodies	Nil
Transportation	1, 10, 14, 30, 35, 52, 58, 67, 71

Proposed Road	Nil
---------------	-----

Table 718: Salem LPA - Salem Corp. Ward - G, Block - 10 - Schedule

Ward - G, Block - 10	
Land Use	Survey Numbers
Residential	2, 3, 4, 5, 7, 8, 9, 10, 11, 12, 13, 15, 16, 17, 18, 19 Part, 20 Part, 22, 23, 24, 25, 26, 27, 28, 29, 30, 31, 32, 33, 34, 36, 37, 38, 39, 40, 41
Commercial	Nil
Industrial	Nil
Institutional	Nil
Open Space and Recreational	Nil
Agricultural Use	19 Part, 20 Part, 21, 42, 43
Forest and Hill	Nil
Water bodies	Nil
Transportation	1, 6, 14, 20 Part, 35, 44
Proposed Road	Nil

Table 719: Salem LPA - Salem Corp. Ward - G, Block - 11 - Schedule

Ward - G, Block - 11	
Land Use	Survey Numbers
Residential	1, 3, 4, 5, 6, 7, 8, 9, 10, 11, 12, 14, 15, 16, 17, 18, 19, 20, 21, 23, 24, 25, 26, 27, 28, 31, 33 Part, 34, 35, 36, 37, 38, 39, 40, 42, 43, 44, 45, 46, 47, 49, 50, 51, 52, 53, 55 Part
Commercial	Nil
Industrial	Nil
Institutional	54 Part
Open Space and Recreational	Nil
Agricultural Use	30, 33 Part, 54 Part
Forest and Hill	Nil
Water bodies	Nil
Transportation	2, 13, 22, 29, 32, 41, 48, 55 Part, 56
Proposed Road	Nil

Table 720: Salem LPA - Salem Corp. Ward - G, Block - 12 - Schedule

Ward - G, Block - 12	
Land Use	Survey Numbers
Residential	1, 2, 3, 4, 5, 6, 8, 9, 10, 11, 12, 13, 15, 16, 17, 18, 19, 21, 22, 23, 24, 26, 27, 28, 29, 30, 32, 33 Part, 34, 35, 36, 37, 38, 39, 40, 41, 42, 43, 44, 46, 47, 48, 49, 50, 52, 53, 54, 55, 61, 63, 65, 66, 67, 69, 70, 73 Part, 74 Part, 77, 78 Part, 79 Part, 80 Part, 83, 85, 87, 88, 89, 91, 92, 93, 94
Commercial	71, 72 Part
Industrial	Nil
Institutional	25
Open Space and Recreational	Nil
Agricultural Use	31, 58, 59, 60, 62, 64, 74 Part, 75, 76 Part, 79 Part
Forest and Hill	Nil
Water bodies	Nil
Transportation	7, 14, 20, 33 Part, 45, 51, 56, 57, 68, 72 Part, 73 Part, 74 Part, 76 Part, 78 Part, 79 Part, 80 Part, 81, 82, 84, 86, 90
Proposed Road	Nil

Table 721: Salem LPA - Salem Corp. Ward - G, Block - 13 - Schedule

Ward - G, Block - 13	
Land Use	Survey Numbers
Residential	1 Part, 3 Part, 5, 6, 7, 8, 9 Part, 10, 11, 12, 13, 14, 16, 17, 18, 19, 20, 21, 22, 23, 24, 25, 27, 28, 29, 30, 31, 32, 33 Part, 34
Commercial	3 Part
Industrial	Nil
Institutional	3 Part
Open Space and Recreational	Nil
Agricultural Use	3 Part, 33 Part
Forest and Hill	Nil
Water bodies	Nil
Transportation	1 Part, 2, 3 Part, 4, 9 Part, 15, 26, 33 Part, 35, 36, 37
Proposed Road	Nil

Table 722: Salem LPA - Salem Corp. Ward - G, Block - 14 - Schedule

Ward - G, Block - 14	
Land Use	Survey Numbers
Residential	1, 3, 5/1 Part, 5/2, 6 Part, 7 Part, 10, 11, 12, 14, 15, 16, 17, 19, 20, 21, 22, 24
Commercial	Nil
Industrial	Nil
Institutional	Nil
Open Space and Recreational	Nil
Agricultural Use	Nil
Forest and Hill	Nil
Water bodies	Nil
Transportation	2, 4, 5/1 Part, 6 Part, 7 Part, 8, 9, 13, 23, 25, 26, 27
Proposed Road	Nil

Table 723: Salem LPA - Salem Corp. Ward - G, Block - 15 - Schedule

Ward - G, Block - 15	
Land Use	Survey Numbers
Residential	1/10 Part, 2/6, 9 Part, 11/3 Part, 11/4, 11/5 Part, 12/1 Part, 12/2 Part, 13/2 Part, 14 Part, 15/3, 15/4, 15/9 Part
Commercial	Nil
Industrial	Nil
Institutional	Nil
Open Space and Recreational	Nil
Agricultural Use	1/1 Part, 1/2, 1/4, 1/5 Part, 1/6 Part, 1/7, 1/8 Part, 1/9, 1/10 Part, 1/11, 1/12, 2/1, 2/2, 2/3, 2/4, 2/5, 2/7, 2/8, 5/1, 5/3, 5/4, 6, 7 Part, 8, 9 Part, 10, 11/1, 11/2, 11/3 Part, 11/5 Part, 12/1 Part, 12/2 Part, 13/1, 13/2 Part, 13/3, 14 Part, 15/1, 15/2, 15/5, 15/6, 15/7 Part, 15/9 Part
Forest and Hill	Nil
Water bodies	1/3 Part, 3/1, 3/2 Part, 4/1, 4/2 Part, 5/2, 15/8 Part
Transportation	1/1 Part, 1/3 Part, 1/5 Part, 1/6 Part, 1/8 Part, 3/2 Part, 4/2 Part, 7 Part, 9 Part, 12/1 Part, 12/2 Part, 13/2 Part, 14 Part, 15/7 Part, 15/8 Part, 15/9 Part
Proposed Road	Nil

Table 724: Salem LPA - Salem Corp. Ward - G, Block - 16 - Schedule

Ward - G, Block - 16	
Land Use	Survey Numbers
Residential	1 Part, 1/1, 1/2, 1/3, 1/9, 1/12 Part, 1/13, 1/17, 1/18, 1/19, 1/20, 1/21, 1/22, 1/24, 1/26 Part, 1/27B, 1/27C, 3/2 Part, 4/2 Part, 6/5 Part, 9/5 Part, 9/6, 9/7, 9/8, 9/9, 9/11, 9/12, 9/13, 9/14, 9/15, 9/16, 9/17, 9/18, 11/1 Part, 12/1, 12/2 Part, 12/3 Part, 15/6 Part, 16/3 Part, 19/3 Part
Commercial	Nil
Industrial	Nil
Institutional	Nil
Open Space and Recreational	Nil
Agricultural Use	1/4, 1/5, 1/6, 1/7, 1/8, 1/10, 1/11, 1/12 Part, 1/25, 1/26 Part, 1/29B, 1/29H, 1/29I, 1/29J, 1/29K, 1/30, 1/31, 2/2, 2/3, 2/4, 2/5, 2/6, 2/7, 2/8, 3/2 Part, 3/3, 3/5, 4/1, 4/2 Part, 4/3 Part, 4/4, 4/5, 5/1, 5/2, 5/3, 5/4, 5/5, 6/1, 6/2, 6/3, 6/5 Part, 6/6, 6/7, 6/8, 6/11, 6/12, 6/14, 7/1, 7/2, 7/4, 7/5, 8/1, 8/2, 8/3, 8/4, 8/5, 8/6, 8/7, 8/8, 8/9, 8/10, 8/11, 8/12, 9/1, 9/2, 9/3, 9/4, 9/5 Part, 9/19, 10/1, 10/2, 10/3, 10/5, 11/1 Part, 11/2, 11/3, 11/4, 11/5, 12/2 Part, 12/3 Part, 13/1, 13/2, 13/3, 13/4, 13/5, 14/1, 14/2, 14/3, 14/5, 14/6, 14/7, 15/1, 15/2, 15/3, 15/4, 15/5, 15/6 Part, 15/7, 15/8, 16/1, 16/2, 16/3 Part, 17/1, 17/2, 18/1, 18/2, 18/3, 18/4, 18/9, 18/11, 18/12, 19/2, 19/3 Part, 19/4, 19/5, 20/1 Part, 20/2, 20/4, 20/5, 20/6, 20/7
Forest and Hill	Nil
Water bodies	20/1 Part, 21
Transportation	1 Part, 1/23, 1/26 Part, 1/27A, 1/28B, 1/29A, 1/29F, 1/29L, 2/1, 3/1, 3/4, 4/2 Part, 4/3 Part, 5/6, 6/4, 6/5 Part, 6/9, 6/10, 6/13, 7/3, 9/10, 10/4, 11/1 Part, 12/2 Part, 14/4, 18/5, 18/6, 18/8, 18/10, 19/1, 19/3 Part, 20/3
Proposed Road	Nil

Table 725: Salem LPA - Salem Corp. Ward - G, Block - 17 - Schedule

Ward - G, Block - 17	
Land Use	Survey Numbers
Residential	1/9, 10/1 Part, 10/2, 11/2, 12/3, 13/4, 16/2, 16/4, 16/7, 17/1, 17/2, 17/7, 17/8, 17/10, 18/1, 18/2, 18/3, 18/4, 18/5, 18/6, 18/9, 20 Part
Commercial	Nil
Industrial	Nil
Institutional	Nil
Open Space and Recreational	Nil
Agricultural Use	1/1, 1/2, 1/3, 1/4, 1/5, 1/6, 1/7, 1/8, 2/1, 2/2, 2/3, 2/4, 2/5, 3, 4/1, 4/2, 4/3, 5, 8/1, 8/2, 8/3, 8/4, 9/1, 9/2, 9/3, 9/4, 9/5, 9/6, 9/7, 9/8, 9/9, 9/10, 9/11, 10/1 Part, 10/3, 10/4, 11/1, 11/3, 11/4, 11/5, 11/6, 12/1, 12/2, 12/4, 12/5, 13/1, 13/2, 13/3,

	15/1, 15/2, 15/3, 15/4, 16/1, 16/3, 16/5, 16/6, 16/8, 16/9, 17/3, 17/4, 17/5, 17/6, 17/9, 17/11, 18/7, 18/8, 20 Part, 21 Part
Forest and Hill	Nil
Water bodies	6, 7, 14
Transportation	19/1, 19/2, 20 Part, 21 Part
Proposed Road	Nil

Table 726: Salem LPA - Salem Corp. Ward - G, Block - 18 - Schedule

Ward - G, Block - 18	
Land Use	Survey Numbers
Residential	1, 2, 3, 4, 5, 6, 8, 9, 10, 11, 12, 13, 15, 16, 17, 18, 19, 20, 21, 22, 23, 24, 26, 27, 28, 30, 31, 32, 33, 34, 36, 37, 38, 39, 41, 42, 43, 44, 45, 46, 47, 49, 51, 52, 53, 54, 55, 56, 57, 59, 60, 61, 62, 63, 64, 65, 66, 68, 69, 70, 71, 73, 74, 75, 76, 78, 79, 80, 81, 83, 84, 85, 86, 90, 91, 92, 95, 96, 98, 99, 100, 101, 104, 107, 108, 109, 110, 111, 112, 113, 114, 115, 116, 117, 118, 119, 121, 122, 123, 124, 125, 126, 127, 128, 129, 130
Commercial	Nil
Industrial	Nil
Institutional	Nil
Open Space and Recreational	Nil
Agricultural Use	89, 93, 94, 102, 103, 105, 106
Forest and Hill	Nil
Water bodies	Nil
Transportation	7, 14, 25, 29, 35, 40, 48, 50, 58, 67, 72, 77, 82, 87, 88, 97, 120
Proposed Road	Nil

Table 727: Salem LPA - Salem Corp. Ward - G, Block - 19 - Schedule

Ward - G, Block - 19	
Land Use	Survey Numbers
Residential	1/2 Part, 2/2 Part, 5/6 Part, 6/1, 6/2 Part, 6/3 Part, 6/4, 7 Part, 8/1 Part, 8/2 Part, 9/1, 9/2, 9/3 Part, 10/1, 10/3 Part, 11/1 Part, 11/2 Part, 12/1 Part, 12/2 Part, 12/3 Part, 13/1 Part, 13/3 Part, 14/1 Part, 14/3, 14/4, 14/5, 15/1 Part, 15/2 Part, 16/1 Part, 18 Part, 21/2, 21/3, 26/3, 27/3, 27/4, 28/3, 29/2, 31/1 Part, 31/3, 32/1 Part
Commercial	Nil
Industrial	Nil
Institutional	2/2 Part
Open Space and Recreational	Nil

Agricultural Use	1/2 Part, 2/2 Part, 3/1, 3/2, 3/3, 3/4, 3/6, 3/7, 4/1, 4/3, 4/4, 5/1, 5/2, 5/3, 5/5, 5/6 Part, 6/5, 7 Part, 8/2 Part, 9/3 Part, 10/2, 11/1 Part, 11/2 Part, 13/1 Part, 13/2 Part, 13/3 Part, 14/1 Part, 14/2, 15/1 Part, 15/2 Part, 15/4, 15/5, 15/6, 16/2, 17, 18 Part, 19/1, 19/2, 20/1, 20/2, 20/3, 20/4, 21/1, 21/4, 21/5, 21/6, 21/7, 22/1, 22/2, 23, 24/1, 24/2, 24/3, 24/4, 24/5, 24/6, 25/1, 25/2, 26/1, 26/2, 27/5, 28/1, 28/2, 28/4, 29/1, 29/3, 29/4, 29/5, 30/1 Part, 31/2, 32/2, 32/5
Forest and Hill	Nil
Water bodies	Nil
Transportation	1/1, 1/2 Part, 2/1, 2/2 Part, 3/5, 4/2, 5/4, 5/6 Part, 6/2 Part, 6/3 Part, 7 Part, 8/1 Part, 8/2 Part, 10/3 Part, 11/1 Part, 11/2 Part, 12/1 Part, 12/2 Part, 12/3 Part, 13/1 Part, 13/2 Part, 13/3 Part, 14/1 Part, 15/1 Part, 15/2 Part, 15/3, 16/1 Part, 18 Part, 27/1, 27/2, 30/1 Part, 30/2, 31/1 Part, 32/1 Part, 32/3, 32/4
Proposed Road	Nil

Table 728: Salem LPA - Salem Corp. Ward - G, Block - 20 - Schedule

Ward - G, Block - 20	
Land Use	Survey Numbers
Residential	1/3 Part, 2/1 Part, 2/2, 2/3, 2/5, 2/6, 2/7, 2/8, 2/10 Part, 2/11, 2/12 Part, 2/13 Part, 3/1, 3/2, 3/3, 3/4, 3/6, 4/6, 5/1, 5/3, 6/6, 6/7, 10/2, 10/4, 12/1, 12/2, 13/1, 13/2, 13/3, 13/4, 13/5, 14/1, 14/2, 14/3, 14/4, 14/5, 15/3, 17/2, 17/3, 19/1, 21/2, 21/3, 21/4, 23/1, 23/2, 23/3 Part, 29
Commercial	Nil
Industrial	Nil
Institutional	Nil
Open Space and Recreational	Nil
Agricultural Use	1/1, 1/3 Part, 2/1 Part, 2/9, 3/5, 4/1 Part, 4/2, 4/3 Part, 4/4, 4/7, 5/2, 6/2, 7/2, 7/3, 9/1, 9/2, 9/3, 10/1, 10/3, 14/6, 15/1, 15/2, 16, 19/2, 20, 22/1, 22/2, 24/1, 24/2, 26, 28
Forest and Hill	Nil
Water bodies	8
Transportation	1/2, 1/3 Part, 2/1 Part, 2/10 Part, 2/12 Part, 2/13 Part, 4/1 Part, 4/3 Part, 4/5, 6/1, 6/3, 6/4, 6/5, 7/1, 11, 12/3, 17/1, 18, 21/1, 23/3 Part, 25, 27
Proposed Road	Nil

Table 729: Salem LPA - Salem Corp. Ward - G, Block - 21 - Schedule

Ward - G, Block - 21	
Land Use	Survey Numbers
Residential	2 Part, 19, 24, 25, 40 Part, 41 Part
Commercial	Nil
Industrial	Nil

Institutional	Nil
Open Space and Recreational	Nil
Agricultural Use	2 Part, 4, 5, 6, 7, 8, 10, 11, 12, 13, 14, 16, 17, 18, 20, 21, 23, 26, 28, 29, 30, 31, 32, 33, 34, 35, 36, 37, 39, 40 Part, 41 Part, 42
Forest and Hill	Nil
Water bodies	Nil
Transportation	1, 3, 9, 15, 22, 27, 38
Proposed Road	Nil

Table 730: Salem LPA - Salem Corp. Ward - G, Block - 22 - Schedule

Ward - G, Block - 22	
Land Use	Survey Numbers
Residential	1, 3, 4, 5, 6, 7, 8, 9, 10, 11, 12, 13, 14, 15, 16, 17, 18, 19, 20, 24, 25, 26, 27, 28, 29, 30, 31, 32, 33, 34, 35, 36, 37, 38, 39, 40, 41, 42, 45, 46, 47, 48, 49, 50, 51, 52, 53, 54, 55, 56, 57, 58, 62, 63, 64, 65, 66, 67, 68, 69, 70, 71, 77, 78, 80, 83, 84, 85, 86, 87, 88, 89, 91, 95, 96, 97, 101, 102, 103, 104, 105, 106, 108, 109, 110, 111, 112, 113, 117, 118, 119, 120, 124, 125, 126, 127, 130, 131, 132, 133, 134, 138, 141 Part, 142
Commercial	Nil
Industrial	Nil
Institutional	Nil
Open Space and Recreational	Nil
Agricultural Use	21, 22, 44, 59, 60, 72, 73, 74, 75, 76, 79, 90, 94, 98 Part, 116, 121, 123, 128/2, 129, 135, 136, 137, 140, 141 Part
Forest and Hill	Nil
Water bodies	Nil
Transportation	2, 23, 43, 61, 81, 82, 92, 93, 98 Part, 99, 100, 107, 114, 115, 122, 128/1, 139, 141 Part
Proposed Road	Nil

Table 731: Salem LPA - Salem Corp. Ward - G, Block - 23 - Schedule

Ward - G, Block - 23	
Land Use	Survey Numbers
Residential	3, 7, 9, 10, 11, 12, 13, 15, 16, 19, 20, 21, 22, 23, 25, 26, 27, 28, 29 Part, 31, 32, 33, 37 Part, 38 Part, 39, 44 Part, 45
Commercial	44 Part
Industrial	Nil
Institutional	Nil

Open Space and Recreational	Nil
Agricultural Use	2, 4, 5, 6, 14, 17, 18, 24, 34, 35, 36, 40, 41, 42, 43, 44 Part, 47, 48, 49
Forest and Hill	Nil
Water bodies	Nil
Transportation	1, 8, 29 Part, 30, 37 Part, 38 Part, 44 Part, 46
Proposed Road	Nil

Table 732: Salem LPA - Salem Corp. Ward - G, Block - 24 - Schedule

Ward - G, Block - 24	
Land Use	Survey Numbers
Residential	5, 6, 7, 8, 9, 10, 11, 12, 14, 15, 16, 17, 18, 19, 21, 22, 23, 24, 25, 26, 27, 28, 30, 31, 32, 34, 35, 36, 37, 38, 39, 40, 41, 42, 46, 48, 49, 50, 51, 52, 53, 54, 55, 56, 57, 58, 59, 60, 61, 62, 63, 64, 65, 66, 67, 68, 69, 70, 71, 72, 73, 76, 77 Part, 78, 79, 80, 81, 82, 83, 84, 85, 87, 88
Commercial	Nil
Industrial	Nil
Institutional	45, 90
Open Space and Recreational	Nil
Agricultural Use	74
Forest and Hill	Nil
Water bodies	Nil
Transportation	1, 2, 3, 4, 13, 20, 29, 33, 43, 44, 47, 75, 77 Part, 86, 89
Proposed Road	Nil

Table 733: Salem LPA - Salem Corp. Ward - G, Block - 25 - Schedule

Ward - G, Block - 25	
Land Use	Survey Numbers
Residential	1, 2, 3, 4, 5, 6, 7, 9, 10, 11, 12, 13, 14, 15, 16, 17, 18, 20, 21, 22, 23, 24, 25, 26, 27, 28, 29, 30, 31, 32, 33, 34, 35, 36, 37, 38, 39, 40, 41, 42, 44, 45, 46, 47, 48, 49, 50, 51, 53, 54, 55, 56, 57, 58, 61 Part, 62, 63, 65, 66, 67, 68, 69, 70, 71, 72, 73, 74, 75, 76, 77, 79, 80, 81, 82, 83, 88
Commercial	Nil
Industrial	Nil
Institutional	Nil
Open Space and Recreational	Nil
Agricultural Use	59, 61 Part
Forest and Hill	Nil
Water bodies	Nil

Transportation	8, 19, 43, 52, 60, 64
Proposed Road	Nil

Table 734: Salem LPA - Salem Corp. Ward - G, Block - 26 - Schedule

Ward - G, Block - 26	
Land Use	Survey Numbers
Residential	1, 3, 6, 8, 9, 10, 11, 12, 13, 15, 16, 18, 23, 25, 26, 27, 28, 29, 30, 31 Part, 33, 34, 35, 36, 37, 38, 39, 40, 42, 43, 44, 45, 46, 47, 50, 51, 52, 53, 54, 55, 56, 58, 59, 60, 61, 62, 63, 64, 65, 67, 68, 69, 70, 71, 72, 73, 74, 75, 76, 77, 79/1 Part, 79/2 Part, 80
Commercial	Nil
Industrial	Nil
Institutional	Nil
Open Space and Recreational	Nil
Agricultural Use	5, 14, 19, 20, 21, 31 Part, 49, 79/1 Part
Forest and Hill	Nil
Water bodies	Nil
Transportation	2, 4, 7, 17, 22, 24, 32, 41, 57, 66, 78, 79/1 Part, 79/2 Part
Proposed Road	Nil

Table 735: Salem LPA - Salem Corp. Ward - G, Block - 27 - Schedule

Ward - G, Block - 27	
Land Use	Survey Numbers
Residential	2, 3, 5, 6, 7, 8, 10, 11, 12, 13, 14, 15, 17, 18, 19, 20, 21, 23, 24, 25, 26, 27, 28, 30, 31, 32, 33, 34, 35, 36, 37, 38, 39, 40, 41, 42, 43, 44, 45, 46, 47, 49, 50, 51, 52, 53, 54, 55, 56, 57, 59, 60, 61, 62, 63, 64, 65, 66, 67, 68, 69, 70, 71, 72, 73, 75, 77, 78
Commercial	Nil
Industrial	Nil
Institutional	Nil
Open Space and Recreational	Nil
Agricultural Use	76
Forest and Hill	Nil
Water bodies	Nil
Transportation	1, 4, 9, 16, 22, 29, 48, 58, 74, 79
Proposed Road	Nil

Table 736: Salem LPA - Salem Corp. Ward - G, Block - 28 - Schedule

Ward - G, Block - 28	
Land Use	Survey Numbers
Residential	3, 4, 5, 6, 8, 9, 10, 12, 13, 14 Part, 16, 17, 18, 19 Part, 23, 26, 27, 33 Part, 35 Part, 38 Part, 41 Part, 43 Part, 47 Part, 50, 52 Part, 54, 55, 56, 58, 59, 60, 61, 62, 63, 64, 65, 66, 67, 69, 70, 71, 72, 73, 75, 76, 77, 78, 79, 80, 82, 83, 84, 85, 86, 87, 88, 89, 90, 91, 92, 93, 94, 95, 97, 98, 99, 100, 101, 102, 103, 104, 106, 107, 108, 109, 110, 111, 112, 113, 114, 115, 116
Commercial	21, 22
Industrial	25 Part, 33 Part
Institutional	38 Part, 41 Part, 43 Part, 44, 45, 46, 47 Part
Open Space and Recreational	Nil
Agricultural Use	7, 14 Part, 15, 29, 33 Part, 35 Part, 40, 41 Part, 49 Part, 51, 53 Part
Forest and Hill	Nil
Water bodies	Nil
Transportation	1, 2, 11, 19 Part, 20, 24, 25 Part, 28, 30, 31, 32, 33 Part, 34, 36, 37, 39, 42, 48, 49 Part, 52 Part, 53 Part, 57, 68, 74, 81, 96, 105, 117
Proposed Road	Nil

Table 737: Salem LPA - Salem Corp. Ward - G, Block - 29 - Schedule

Ward - G, Block - 29	
Land Use	Survey Numbers
Residential	5, 6, 8, 9, 10, 11, 12, 13, 14, 17, 20, 21 Part, 22 Part, 23 Part, 24, 31, 32, 33, 35, 37/1, 37/2, 37/3, 37/4, 40, 41, 42, 43, 47/1, 47/2, 47/3, 51, 52
Commercial	Nil
Industrial	Nil
Institutional	23 Part
Open Space and Recreational	Nil
Agricultural Use	26, 29, 48
Forest and Hill	Nil
Water bodies	Nil
Transportation	1, 2, 3, 4, 7, 15, 16, 18, 19, 21 Part, 22 Part, 25, 27, 28, 30, 34, 36, 38, 39, 44, 45, 46, 49, 50, 53
Proposed Road	Nil

Table 738: Salem LPA - Salem Corp. Ward - G, Block - 30 - Schedule

Ward - G, Block - 30	
Land Use	Survey Numbers
Residential	2 Part, 3 Part, 4, 5, 7, 8, 9, 10, 11 Part, 12, 13, 14, 16, 19, 20, 21, 22, 23, 24, 25, 26, 27, 28, 29, 30, 31, 32 Part, 33 Part, 35, 36, 37, 38, 40, 41, 42, 43, 44, 45, 46, 47, 48, 49, 50, 51, 52, 53, 54, 57, 58, 59, 60, 61, 62, 63, 64, 65, 67, 68, 69, 70, 71, 73, 74, 75, 77, 78, 79, 80, 82, 83, 84, 85, 87, 88, 89, 90, 91, 92, 93, 94, 95, 97 Part
Commercial	2 Part
Industrial	Nil
Institutional	2 Part, 6
Open Space and Recreational	Nil
Agricultural Use	2 Part, 15, 32 Part, 33 Part, 34, 55
Forest and Hill	Nil
Water bodies	Nil
Transportation	1, 2 Part, 3 Part, 11 Part, 17, 33 Part, 39, 56, 66, 72, 76, 81, 86, 96, 97 Part, 98
Proposed Road	Nil

Table 739: Salem LPA - Salem Corp. Ward - G, Block - 31 - Schedule

Ward - G, Block - 31	
Land Use	Survey Numbers
Residential	2/2 Part, 3/1 Part, 5/1 Part, 8 Part, 10/2, 10/3, 49
Commercial	Nil
Industrial	Nil
Institutional	Nil
Open Space and Recreational	Nil
Agricultural Use	1/2, 1/3, 1/4, 2/2 Part, 2/3, 2/4, 3/2, 3/3, 4/1, 4/2, 4/3, 4/4, 4/5, 4/6, 4/7, 4/8, 4/10, 5/1 Part, 5/2, 6, 7/1, 7/2, 8 Part, 9 Part, 10/1, 10/4
Forest and Hill	Nil
Water bodies	Nil
Transportation	1/1, 2/1, 3/1 Part, 8 Part, 9 Part
Proposed Road	Nil

Table 740: Salem LPA - Salem Corp. Ward - G, Block - 32 - Schedule

Ward - G, Block - 32	
Land Use	Survey Numbers
Residential	2 Part, 4, 5, 6, 7, 8, 9, 10, 11, 12 Part, 14, 15, 16, 17, 18, 19, 20, 21, 22, 23, 24, 25, 27, 28, 29, 30, 31, 32, 33, 34, 35, 36, 37, 38, 39, 43, 44, 45, 46, 47, 48, 54, 55, 56,

	57, 58, 59, 60, 61, 62, 63, 64, 65, 67, 68, 69, 70, 71, 72, 74, 75, 85, 86, 87 Part, 88, 89, 90, 95, 96, 97, 98, 99, 100, 101, 102, 103, 104, 105, 106, 107, 109 Part, 110, 111, 112, 113, 114, 116, 117, 118, 119, 120, 121, 122, 123, 124, 125, 126, 127, 128, 150 Part
Commercial	12 Part
Industrial	Nil
Institutional	131, 132
Open Space and Recreational	Nil
Agricultural Use	2 Part, 3, 12 Part, 41, 42, 49, 50, 51, 52, 76, 77, 78, 79, 81, 82, 83, 84, 87 Part, 91, 92, 93, 133, 134, 135, 137, 138, 139, 140, 141, 142, 143, 144, 146, 147, 148, 149, 150 Part
Forest and Hill	Nil
Water bodies	Nil
Transportation	1, 13, 26, 40, 53, 66, 73, 80, 94, 108, 109 Part, 115, 129, 130, 136, 145, 150 Part
Proposed Road	Nil

Table 741: Salem LPA - Salem Corp. Ward - G, Block - 33 - Schedule

Ward - G, Block - 33	
Land Use	Survey Numbers
Residential	1/2, 2/2, 3/1, 3/2, 3/3 Part, 3/4 Part, 3/6 Part, 3/7 Part, 3/8 Part, 4/2 Part, 5/4 Part, 6/1, 6/2 Part, 6/3 Part, 7/1 Part, 7/2 Part, 8/2 Part, 9 Part, 9/1 Part, 9/3 Part, 9/4 Part, 9/6, 9/7 Part, 10/1 Part, 10/2 Part, 10/3 Part, 11/1 Part, 11/2 Part, 11/3, 11/4 Part, 11/5 Part, 11/6 Part, 11/7 Part, 11/8, 12/2 Part, 12/3 Part, 13/1 Part, 14/4, 14/5 Part, 15/1, 15/2 Part, 15/5 Part, 15/6 Part, 15/7 Part, 15/10, 15/11 Part, 16/1 Part, 16/2, 16/3, 16/4 Part, 17/1, 17/2 Part, 18/1 Part, 18/2 Part, 18/3 Part, 19/12, 19/13
Commercial	5/3, 5/4 Part, 14/2 Part
Industrial	Nil
Institutional	12/1, 12/2 Part, 13/2, 13/5
Open Space and Recreational	Nil
Agricultural Use	2/1, 2/3, 3/4 Part, 3/5 Part, 3/6 Part, 3/7 Part, 3/8 Part, 4/1 Part, 4/2 Part, 6/2 Part, 6/3 Part, 7/1 Part, 7/2 Part, 9 Part, 9/1 Part, 9/3 Part, 9/4 Part, 9/5 Part, 9/8 Part, 10/1 Part, 10/2 Part, 10/3 Part, 11/1 Part, 11/2 Part, 11/5 Part, 11/6 Part, 11/7 Part, 13/3, 13/6, 14/1, 14/2 Part, 15/2 Part, 15/3 Part, 15/4 Part, 15/5 Part, 16/4 Part, 17/2 Part, 18/1 Part, 18/2 Part
Forest and Hill	Nil
Water bodies	19 Part
Transportation	1/1, 1/3, 3/3 Part, 3/4 Part, 3/5 Part, 3/6 Part, 3/7 Part, 3/8 Part, 4/1 Part, 4/2 Part, 5/1, 5/2, 5/4 Part, 6/2 Part, 6/3 Part, 7/2 Part, 8/1, 8/2 Part, 9 Part, 9/1 Part, 9/3 Part, 9/4 Part, 9/5 Part, 9/7 Part, 9/8 Part, 10/1 Part, 10/2 Part, 10/3 Part, 11/1 Part, 11/2 Part, 11/4 Part, 11/5 Part, 11/6 Part, 11/7 Part, 12/2 Part, 12/3 Part, 13/1 Part, 13/4, 14/3, 14/5 Part, 15/2 Part, 15/3 Part, 15/4 Part, 15/5 Part,

	15/6 Part, 15/7 Part, 15/8, 15/9, 15/11 Part, 16/1 Part, 16/4 Part, 17/2 Part, 18/2 Part, 18/3 Part
Proposed Road	Nil

Table 742: Salem LPA - Salem Corp. Ward - G, Block - 34 - Schedule

Ward - G, Block - 34	
Land Use	Survey Numbers
Residential	1 Part, 2, 3, 4, 5, 6, 7, 8, 9, 10, 12, 13, 14, 15, 19, 20, 21, 22, 23, 24, 25, 26, 27, 28, 30, 31, 32, 33, 34, 35, 36, 37, 38, 39, 40, 41, 42, 43, 44, 45, 46, 47, 48, 50, 51, 52, 53, 54, 56, 57, 58, 60, 61, 63, 65, 69, 70, 71, 72, 73, 74, 75, 76, 77, 78, 80, 81, 82, 83, 84, 85, 86 Part, 88 Part, 92 Part, 95 Part, 98 Part
Commercial	1 Part, 66 Part, 90 Part, 91 Part, 95 Part, 98 Part
Industrial	Nil
Institutional	62, 87
Open Space and Recreational	Nil
Agricultural Use	1 Part, 79, 88 Part, 98 Part
Forest and Hill	Nil
Water bodies	93 Part, 94, 98 Part, 99
Transportation	1 Part, 11, 16, 17, 18, 29, 49, 55, 59, 64, 66 Part, 67, 68, 86 Part, 88 Part, 89, 90 Part, 91 Part, 92 Part, 93 Part, 95 Part, 96, 97, 98 Part
Proposed Road	Nil

Table 743: Salem LPA - Salem Corp. Ward - H, Block - 1 - Schedule

Ward - H, Block - 1	
Land Use	Survey Numbers
Residential	2 Part, 2/1, 2/2, 2/3 Part, 2/4, 2/5, 2/6, 2/8, 2/9, 2/10, 2/13B2 Part, 2/13C, 2/16B, 2/17A, 2/17C, 2/19C, 2/19E, 2/19F, 2/19G, 2/19H, 2/19I, 4/2, 5 Part, 7, 9/1, 9/2, 10/2, 11, 12/1, 12/2, 13/1, 13/1A, 13/1B, 13/1C, 13/1D, 13/1F, 13/1G, 13/1H, 13/1J, 13/1K, 13/1L, 13/2, 13/2A1, 13/2A3, 13/2A5, 13/2A6, 13/2A7, 13/2A8, 13/2A9, 13/2B1, 13/2B2, 13/2B3, 13/2B4, 13/2B5, 13/2B6, 13/2B7, 13/2B8, 13/2B10, 13/2B11, 13/2B12, 13/2B13, 13/2B14, 13/2B16, 13/2B17, 13/2B`18, 13/3, 13/3A, 13/3B, 13/3C, 13/3D, 13/3E Part, 13/3F, 13/4 Part, 13/5A, 13/5B, 13/5C Part, 13/5D Part, 13/5E1A1, 13/5E1A2, 13/5E2, 14/1I, 14/2, 14/5F Part, 14/5G1 Part, 14/5G2, 14/5G3, 14/5H1, 14/5H2, 14/5H3, 14/5H4, 14/5H5, 14/5H6, 14/5H7, 14/5H8, 14/5H10, 14/5I, 14/5J, 14/5K, 14/5L, 14/5M, 14/5N, 14/5O, 14/5Q, 14/5R1, 14/5R2, 14/5S, 16/2A, 16/3, 16/5 Part, 16/7A, 16/7C, 18/1, 18/2
Commercial	16/6, 16/7F
Industrial	Nil
Institutional	1/2, 3, 13/3E Part, 17, 19

Open Space and Recreational	Nil
Agricultural Use	1/1, 2 Part, 2/7, 2/13B1, 2/15B, 2/16A, 2/17B, 2/18, 2/19A, 2/19B, 2/22, 4/1, 6, 10/1, 10/3, 13/4 Part, 16 Part, 16/1, 16/2B, 16/5 Part
Forest and Hill	Nil
Water bodies	Nil
Transportation	2/3 Part, 2/11, 2/13B2 Part, 2/19D, 5 Part, 8, 13/1E, 13/2A2, 13/2B9, 13/2B15, 13/3E Part, 13/5C Part, 13/5D Part, 13/5E1B, 14/5F Part, 14/5G1 Part, 14/5H9, 14/5P
Proposed Road	Nil

Table 744: Salem LPA - Salem Corp. Ward - H, Block - 2 - Schedule

Ward - H, Block - 2	
Land Use	Survey Numbers
Residential	Nil
Commercial	Nil
Industrial	Nil
Institutional	3, 4, 5, 6, 7, 8
Open Space and Recreational	Nil
Agricultural Use	Nil
Forest and Hill	Nil
Water bodies	Nil
Transportation	1, 2, 9
Proposed Road	Nil

Table 745: Salem LPA - Salem Corp. Ward - H, Block - 3 - Schedule

Ward - H, Block - 3	
Land Use	Survey Numbers
Residential	1/1, 1/3, 2/2, 2/3, 3/1, 6 Part, 6/1B1, 6/1B3, 6/1B4
Commercial	Nil
Industrial	Nil
Institutional	1 Part, 2 Part, 3 Part, 3/2, 4 Part, 4/1, 4/2, 4/3, 5, 6/1A, 6/3, 6/4A
Open Space and Recreational	Nil
Agricultural Use	6/1B2, 6/2A, 6/2B, 6/2C, 6/4B, 6/5A, 6/5B, 6/5C, 6/5D, 6/5E
Forest and Hill	Nil
Water bodies	Nil
Transportation	1/2, 2/1, 7
Proposed Road	Nil

Table 746: Salem LPA - Salem Corp. Ward - H, Block - 4 - Schedule

Ward - H, Block - 4	
Land Use	Survey Numbers
Residential	1/1A1, 1/1A2, 2, 3/1A3 Part, 3/2, 4 Part, 5 Part, 6 Part, 7, 9, 10/2 Part, 11/1, 11/2, 11/3, 11/4, 12, 13 Part, 13/2A, 14, 15, 16, 19, 20, 21, 24, 25, 26, 27/1, 27/2, 29/1, 29/2, 30, 32/1A, 32/1B, 32/2, 33, 34, 35, 36, 37, 38, 39, 40, 41, 42, 43, 44, 45, 46, 47/1, 47/2, 48/1, 48/2, 49, 50, 51, 52, 53, 55, 56, 57, 58, 59, 60, 61, 62, 63, 64/1, 64/2, 65, 66, 67, 68, 70, 71, 72/1, 72/2, 72/3, 74/1, 74/2, 76 Part, 76/2, 77/2, 78, 79, 80/1, 80/2 Part, 80/3, 80/4, 81, 82, 85, 86, 87, 88/1, 88/2, 88/3, 89, 90, 91, 92, 93, 95, 96, 97, 98, 99, 100, 101, 102, 103, 105/1, 105/2, 106, 107, 109, 110, 111, 112, 113, 114, 115/1, 115/2, 116, 117, 119, 120, 121, 123, 124, 125, 126, 127, 128, 129, 130, 131, 132, 133, 134, 136/1, 136/2, 137, 138/1, 138/2, 140, 141/1, 141/2, 142, 143 Part, 143/2, 144/1, 144/2, 144/3, 146/1, 146/2, 147, 148/1, 148/2, 148/3, 149/1, 149/2, 150, 151/1, 151/2, 151/3, 151/4, 151/5, 152, 153/1, 153/2, 153/3, 153/4, 154, 155, 156, 158, 159, 160, 161/1, 161/2, 161/3, 163, 164, 165, 166, 167, 168, 170, 171, 172, 173, 174, 175/1A, 175/1B, 175/2, 176/1, 176/2, 178, 179/1, 179/2, 180/1, 180/2, 180/3, 180/4, 181, 182/1, 182/2, 182/3, 183, 184, 185, 186, 188, 189, 190
Commercial	Nil
Industrial	Nil
Institutional	3/1A3 Part
Open Space and Recreational	Nil
Agricultural Use	3/1B, 4 Part, 10/1, 10/2 Part, 17, 18, 23
Forest and Hill	Nil
Water bodies	Nil
Transportation	1 Part, 3/1A3 Part, 5 Part, 6 Part, 8, 22, 28, 31/1, 31/2, 32 Part, 54, 69, 73, 75, 80/2 Part, 83, 84, 94, 104, 108, 118, 122, 135, 139, 145, 157, 162, 169, 177, 180 Part, 187, 191
Proposed Road	Nil

Table 747: Salem LPA - Salem Corp. Ward - H, Block - 5 - Schedule

Ward - H, Block - 5	
Land Use	Survey Numbers
Residential	4/1, 4/2A, 4/2B2, 4/2C, 4/2D1, 4/2D2, 4/2E1, 4/2E2, 4/2F1, 4/2F2, 4/2G, 4/3A, 4/3B, 4/4
Commercial	Nil
Industrial	Nil
Institutional	1, 2
Open Space and Recreational	Nil
Agricultural Use	3/1, 3/2, 3/3, 3/4

Forest and Hill	Nil
Water bodies	Nil
Transportation	5
Proposed Road	Nil

Table 748: Salem LPA - Salem Corp. Ward - H, Block - 6 - Schedule

Ward - H, Block - 6	
Land Use	Survey Numbers
Residential	2/1 Part, 2/2, 2/3 Part, 3, 4, 6, 7, 8, 9, 10, 11, 12, 13, 14, 15, 17, 18, 19, 20, 21, 22, 23, 24, 25/1, 25/2, 26, 28, 29, 30, 31, 32, 33, 34/1, 34/2, 36, 37, 38, 39, 42, 46, 47, 48, 49, 50, 51, 52, 53, 54, 55, 57, 58, 59, 62, 63, 65, 66 Part, 67, 68, 70, 71/1, 71/2, 72, 75, 76, 78, 80, 81, 82, 83, 84, 86, 87, 89, 90, 91, 92, 93, 95, 96, 97, 98, 100, 101, 102, 103, 104, 105, 106
Commercial	Nil
Industrial	Nil
Institutional	40
Open Space and Recreational	Nil
Agricultural Use	2/3 Part, 43, 44, 45, 60, 66 Part, 69, 74, 77, 79, 99
Forest and Hill	Nil
Water bodies	Nil
Transportation	1, 2/1 Part, 2/3 Part, 5, 16, 27/1, 27/2, 35, 41, 56, 61, 64, 66 Part, 73, 85, 94, 107
Proposed Road	Nil

Table 749: Salem LPA - Salem Corp. Ward - H, Block - 7 - Schedule

Ward - H, Block - 7	
Land Use	Survey Numbers
Residential	2/2A Part, 2/3A1, 2/3A2, 2/3B1C, 2/3B1D, 2/3B2, 2/11, 2/13, 2/14, 2/15, 2/17, 2/18, 2/19, 2/20, 2/22, 2/23, 2/24, 2/25, 2/26, 2/27
Commercial	2/1D
Industrial	Nil
Institutional	2/3B1B, 2/5, 2/6, 2/7, 2/8, 2/9, 2/10
Open Space and Recreational	Nil
Agricultural Use	2/1A, 2/1B, 2/1C, 2/16, 2/21
Forest and Hill	Nil
Water bodies	Nil
Transportation	1, 2/2A Part, 2/2B, 2/3B1A, 2/4, 2/12
Proposed Road	Nil

Table 750: Salem LPA - Salem Corp. Ward - H, Block - 8 - Schedule

Ward - H, Block - 8	
Land Use	Survey Numbers
Residential	Nil
Commercial	Nil
Industrial	Nil
Institutional	2
Open Space and Recreational	Nil
Agricultural Use	6/8
Forest and Hill	Nil
Water bodies	Nil
Transportation	1
Proposed Road	Nil

Table 751: Salem LPA - Salem Corp. Ward - H, Block - 9 - Schedule

Ward - H, Block - 9	
Land Use	Survey Numbers
Residential	Nil
Commercial	Nil
Industrial	Nil
Institutional	2/1B, 2/2
Open Space and Recreational	Nil
Agricultural Use	Nil
Forest and Hill	Nil
Water bodies	Nil
Transportation	1, 2/1A, 2/1C
Proposed Road	Nil

Table 752: Salem LPA - Salem Corp. Ward - H, Block - 10 - Schedule

Ward - H, Block - 10	
Land Use	Survey Numbers
Residential	1/1A Part
Commercial	Nil
Industrial	Nil
Institutional	1/1C, 1/2, 2
Open Space and Recreational	Nil
Agricultural Use	Nil
Forest and Hill	Nil

Water bodies	Nil
Transportation	1/1A Part, 1/1B
Proposed Road	Nil

Table 753: Salem LPA - Salem Corp. Ward - H, Block - 11 - Schedule

Ward - H, Block - 11	
Land Use	Survey Numbers
Residential	1/1, 1/2, 2, 4, 6/2, 6/9, 6/11, 6/12
Commercial	Nil
Industrial	Nil
Institutional	8
Open Space and Recreational	Nil
Agricultural Use	3, 6 Part, 6/1, 6/3, 6/4, 6/5, 6/6, 6/7, 6/10
Forest and Hill	Nil
Water bodies	5
Transportation	7, 9
Proposed Road	Nil

Table 754: Salem LPA - Salem Corp. Ward - H, Block - 12 - Schedule

Ward - H, Block - 12	
Land Use	Survey Numbers
Residential	1 Part, 3 Part, 4, 5, 6, 8, 9, 10, 11, 12, 13, 14, 15, 16, 17, 18 Part, 19, 20, 21, 22, 23, 24, 26, 27, 28, 30, 31, 32, 35, 36, 37, 38, 39, 40, 41, 47, 48, 49, 51, 52, 53, 54, 55, 56, 57, 58, 59, 60, 61, 62, 63, 64, 65, 66, 67, 68, 69, 70, 71, 72, 73, 74, 75, 77, 78, 79, 80, 81 Part, 82, 83, 84, 85, 86, 87, 88, 89, 90, 92, 93, 94, 95, 96, 97, 98
Commercial	Nil
Industrial	Nil
Institutional	2, 46
Open Space and Recreational	Nil
Agricultural Use	25, 34 Part, 42, 43, 44, 45, 76
Forest and Hill	Nil
Water bodies	Nil
Transportation	1 Part, 3 Part, 7, 18 Part, 29, 33, 34 Part, 50, 81 Part, 91, 99, 100
Proposed Road	Nil

Table 755: Salem LPA - Salem Corp. Ward - H, Block - 13 - Schedule

Ward - H, Block - 13	
Land Use	Survey Numbers
Residential	Nil
Commercial	Nil
Industrial	Nil
Institutional	2
Open Space and Recreational	Nil
Agricultural Use	Nil
Forest and Hill	Nil
Water bodies	Nil
Transportation	1
Proposed Road	Nil

Table 756: Salem LPA - Salem Corp. Ward - H, Block - 14 - Schedule

Ward - H, Block - 14	
Land Use	Survey Numbers
Residential	2, 4, 5, 6, 7, 8, 9, 10, 11, 12, 13, 14/1, 14/2, 15, 17, 18, 19, 20, 21, 22, 23, 24, 25, 26, 27, 28, 29, 30, 31, 32, 34, 35, 36, 37, 39, 40, 41, 42, 43, 44, 46, 47/1, 47/2, 48, 49, 50, 51, 52, 53, 55, 56, 57, 58, 59, 60, 62, 63/1, 63/2, 66/1, 66/2, 67, 68, 69, 71, 72/1, 72/2, 73/1, 73/2, 73/3, 74, 75, 76, 77, 78/2 Part, 78/3, 79, 80, 81, 82, 83, 84, 85, 86 Part, 87, 88, 89, 90, 92/1, 92/2
Commercial	Nil
Industrial	Nil
Institutional	38
Open Space and Recreational	Nil
Agricultural Use	3, 45/1, 45/2, 64, 78/1, 78/2 Part, 86 Part
Forest and Hill	Nil
Water bodies	Nil
Transportation	1, 16, 33, 47/3, 65/1, 65/2
Proposed Road	Nil

Table 757: Salem LPA - Salem Corp. Ward - H, Block - 15 - Schedule

Ward - H, Block - 15	
Land Use	Survey Numbers
Residential	2, 3, 4, 5, 6, 8, 9, 10, 11, 12, 13, 14, 15, 16, 18, 19, 20, 21, 22, 23, 24, 25, 27, 28, 31, 34, 35, 36, 37, 38, 40, 41, 42, 43, 44, 45, 46, 47, 48, 49, 50, 52, 53, 54, 58, 59,

	60/1, 61, 62, 63, 65, 66, 67, 68, 69, 72/1, 72/2, 73/1, 73/2, 76/1, 76/2, 77/1, 77/2, 78, 79, 80/1, 80/2, 80/3, 81, 82, 83, 84, 85, 86/1, 86/2, 88, 89/1, 89/2, 90/1, 90/2, 91/1, 91/2, 92 Part, 93, 94, 95, 96, 97, 98, 99, 101, 106, 107, 109, 110, 111, 112, 113, 114, 115, 116, 117, 118, 119, 120, 121, 122, 124
Commercial	Nil
Industrial	Nil
Institutional	103, 104, 123
Open Space and Recreational	Nil
Agricultural Use	29, 30, 55, 56, 70, 74, 92 Part, 100
Forest and Hill	Nil
Water bodies	Nil
Transportation	1, 7, 17, 26, 32, 33, 39, 51, 57, 60/2, 64, 71, 76 Part, 87/2, 102, 105/1, 105/2, 108, 125, 871
Proposed Road	Nil

Table 758: Salem LPA - Salem Corp. Ward - H, Block - 16 - Schedule

Ward - H, Block - 16	
Land Use	Survey Numbers
Residential	3, 4, 5, 6, 7, 8, 9, 10, 11, 12, 13, 14, 18, 19, 20, 21, 22, 23, 24, 25, 26, 27, 28, 29, 30, 31, 32, 34, 35, 36, 37, 38, 39, 40, 41, 42, 43, 44, 45, 46, 47, 49, 50, 51, 52, 53, 54, 55, 57, 58, 59, 60, 61, 62, 64, 65, 66, 67, 68, 69, 71, 72, 73, 74, 75, 76, 77, 78, 79, 80, 81, 82, 83, 84, 85, 86, 87, 88, 90, 91, 93, 94, 95, 96
Commercial	Nil
Industrial	Nil
Institutional	2/1, 15, 16
Open Space and Recreational	Nil
Agricultural Use	63, 92
Forest and Hill	Nil
Water bodies	Nil
Transportation	1, 2/2, 17, 33, 48, 56, 70, 89
Proposed Road	Nil

Table 759: Salem LPA - Salem Corp. Ward - H, Block - 17 - Schedule

Ward - H, Block - 17	
Land Use	Survey Numbers
Residential	Nil
Commercial	Nil
Industrial	Nil
Institutional	1, 2, 3

Open Space and Recreational	Nil
Agricultural Use	Nil
Forest and Hill	Nil
Water bodies	Nil
Transportation	4
Proposed Road	Nil

Table 760: Salem LPA - Salem Corp. Ward - H, Block - 18 - Schedule

Ward - H, Block - 18	
Land Use	Survey Numbers
Residential	Nil
Commercial	Nil
Industrial	Nil
Institutional	2 Part, 3, 4/1A
Open Space and Recreational	Nil
Agricultural Use	Nil
Forest and Hill	Nil
Water bodies	Nil
Transportation	1, 2 Part, 4/1B, 5
Proposed Road	Nil

Table 761: Salem LPA - Salem Corp. Ward - H, Block - 19 - Schedule

Ward - H, Block - 19	
Land Use	Survey Numbers
Residential	Nil
Commercial	Nil
Industrial	2/3A, 2/3B
Institutional	2/1, 2/2A, 2/2B, 2/2C, 2/2D, 2/2E, 2/2F, 2/2G, 2/2H, 2/4, 2/5, 2/6, 2/7A, 2/7B, 2/8, 2/9, 2/10, 3, 4
Open Space and Recreational	Nil
Agricultural Use	Nil
Forest and Hill	Nil
Water bodies	Nil
Transportation	1, 5
Proposed Road	Nil

Table 762: Salem LPA - Salem Corp. Ward - H, Block - 20 - Schedule

Ward - H, Block - 20	
Land Use	Survey Numbers
Residential	3, 4, 5, 7, 8, 9, 14, 15, 18, 19, 20, 21, 22, 23/1, 23/2, 27, 28, 30, 31, 32, 33, 34, 35, 36, 37, 45/1, 45/2, 46, 47, 48, 50, 51, 52, 53, 54, 55, 56, 57, 59, 60, 61, 62, 65 Part, 70, 71, 72, 73 Part, 74, 75, 76, 78, 80/1, 80/2, 81, 82, 83, 86, 87, 88, 91, 92, 94, 95, 96, 97, 98, 100, 102, 103, 104/2, 106/3, 109, 110, 111, 112, 113, 116, 117, 118, 119, 120, 121, 122, 123, 124, 125, 126, 127, 128/2, 130, 131, 132, 133, 134, 135
Commercial	Nil
Industrial	Nil
Institutional	64
Open Space and Recreational	Nil
Agricultural Use	6, 11, 12, 13, 17, 24, 25, 41, 42, 43, 44/1, 44/2, 58, 65 Part, 66, 67, 68, 85, 89, 90, 99, 101, 104/1, 105/1, 105/2, 106/1, 106/2, 107/1, 107/2, 108, 114, 128/1, 129
Forest and Hill	Nil
Water bodies	Nil
Transportation	1/1, 1/2, 2, 10, 16, 26, 29, 38, 39/1, 39/2, 40, 49, 63, 69, 73 Part, 77, 79, 84, 93, 115/2, 136, 137
Proposed Road	Nil

Table 763: Salem LPA - Salem Corp. Ward - H, Block - 21 - Schedule

Ward - H, Block - 21	
Land Use	Survey Numbers
Residential	3 Part, 4, 6, 7, 9, 10/1, 10/2, 10/3, 11, 12, 14, 15 Part, 17, 18, 19, 20 Part, 23/1, 23/2, 23/3, 24, 25/1, 25/2, 28, 29/2, 32, 34, 36/1, 36/2, 37 Part, 38, 39, 42, 43, 45, 46, 47, 48, 49, 50, 51, 52, 53 Part, 54, 55/1, 55/2, 56/1, 56/2, 57/1, 57/2, 58/1, 58/2, 59/1, 59/2, 60/1, 60/2
Commercial	3 Part, 8, 16
Industrial	Nil
Institutional	13, 40, 41
Open Space and Recreational	Nil
Agricultural Use	2, 20/1, 20/2, 22/1, 33/1, 33/2, 37 Part, 53 Part
Forest and Hill	Nil
Water bodies	Nil
Transportation	1, 5, 15/1, 15/2, 21, 26, 27, 31, 35/1, 35/2, 44
Proposed Road	Nil

Table 764: Salem LPA - Salem Corp. Ward - H, Block - 22 - Schedule

Ward - H, Block - 22	
Land Use	Survey Numbers
Residential	3, 4, 5, 7, 8, 9, 10, 11, 12, 13, 15, 16, 17, 18, 19, 20, 21, 22, 23, 24, 25, 28, 29, 30, 31, 32, 33, 34, 35, 36, 37, 39, 40, 41, 43, 44, 45, 47, 48, 49, 50, 51, 52, 53, 55, 56/1, 56/2, 57/1, 57/2, 59, 60, 61, 62, 63, 64, 65, 66, 69, 71, 74, 75, 76, 77
Commercial	Nil
Industrial	Nil
Institutional	1, 6, 54, 72, 73
Open Space and Recreational	Nil
Agricultural Use	68, 70, 78
Forest and Hill	Nil
Water bodies	Nil
Transportation	2, 14, 26, 27, 38, 42, 46, 58, 67, 79
Proposed Road	Nil

Table 765: Salem LPA - Salem Corp. Ward - H, Block - 23 - Schedule

Ward - H, Block - 23	
Land Use	Survey Numbers
Residential	2, 3, 4, 5, 6, 8, 10, 11, 12, 13, 14, 15, 17, 18, 22, 23, 25, 27, 28, 29, 30, 31, 32, 34, 35, 36, 37, 38, 39, 41, 42, 43, 44
Commercial	Nil
Industrial	Nil
Institutional	Nil
Open Space and Recreational	Nil
Agricultural Use	9, 16, 20, 21, 26
Forest and Hill	Nil
Water bodies	Nil
Transportation	1, 7, 19, 24, 33, 40
Proposed Road	Nil

Table 766: Salem LPA - Salem Corp. Ward - H, Block - 24 - Schedule

Ward - H, Block - 24	
Land Use	Survey Numbers
Residential	Nil
Commercial	Nil
Industrial	Nil

Institutional	1
Open Space and Recreational	Nil
Agricultural Use	Nil
Forest and Hill	Nil
Water bodies	Nil
Transportation	Nil
Proposed Road	Nil

Table 767: Salem LPA - Salem Corp. Ward - H, Block - 25 - Schedule

Ward - H, Block - 25	
Land Use	Survey Numbers
Residential	Nil
Commercial	Nil
Industrial	Nil
Institutional	2, 3
Open Space and Recreational	Nil
Agricultural Use	Nil
Forest and Hill	Nil
Water bodies	Nil
Transportation	1
Proposed Road	Nil

Table 768: Salem LPA - Salem Corp. Ward - H, Block - 26 - Schedule

Ward - H, Block - 26	
Land Use	Survey Numbers
Residential	Nil
Commercial	Nil
Industrial	Nil
Institutional	1
Open Space and Recreational	Nil
Agricultural Use	Nil
Forest and Hill	Nil
Water bodies	Nil
Transportation	Nil
Proposed Road	Nil

Table 769: Salem LPA - Salem Corp. Ward - H, Block - 27 - Schedule

Ward - H, Block - 27	
Land Use	Survey Numbers
Residential	1 Part, 3, 4, 5, 6, 7, 8, 9, 10, 11, 12, 13, 14, 15, 17, 18/1, 18/2, 20/1, 20/2, 21/1, 21/2, 22, 23, 24, 25, 26, 27, 29, 30, 31, 33, 34, 37, 38, 41/2, 43, 44, 45, 46, 47, 48, 49, 50, 51, 52, 53 Part, 54, 56, 57, 58, 59, 60, 61, 62, 64, 65, 66, 67, 70, 71/1, 71/2, 72/1, 72/2, 72/3, 73, 74, 75, 76, 77, 78, 79, 80, 81, 82, 84, 87, 88, 89, 90, 91, 92, 93, 95, 96, 97, 98, 99, 100, 101, 102, 104, 105/1, 105/2, 106, 107, 108 Part, 110, 111, 112, 113, 114, 115
Commercial	Nil
Industrial	Nil
Institutional	Nil
Open Space and Recreational	Nil
Agricultural Use	35, 36, 40, 42, 53 Part, 55, 68, 69, 83, 86, 116
Forest and Hill	Nil
Water bodies	Nil
Transportation	1/1, 1/2, 2, 19/1, 19/2, 28/1, 28/3, 32, 39, 53 Part, 63, 85, 94, 103/1, 103/2, 108 Part, 109
Proposed Road	Nil

Table 770: Salem LPA - Salem Corp. Ward - H, Block - 28 - Schedule

Ward - H, Block - 28	
Land Use	Survey Numbers
Residential	2/1, 3, 4, 5, 6, 7, 8, 9, 10, 11, 12, 13, 15, 16, 17, 18, 19, 20, 21, 22, 23, 24, 25, 27, 28, 29, 30, 31, 33, 34, 35, 36, 38, 40, 41, 42, 43, 44, 45, 47, 48, 49, 50, 51, 52, 53, 54, 55 Part, 56 Part, 57, 58, 59, 60, 61 Part, 62, 63, 64
Commercial	56 Part
Industrial	Nil
Institutional	61 Part, 65
Open Space and Recreational	Nil
Agricultural Use	26, 55 Part
Forest and Hill	Nil
Water bodies	Nil
Transportation	1, 2 Part, 14, 32, 37, 39, 46, 55 Part, 61 Part, 66
Proposed Road	Nil

Table 771: Salem LPA - Salem Corp. Ward - H, Block - 29 - Schedule

Ward - H, Block - 29	
Land Use	Survey Numbers
Residential	1, 2, 3, 4, 5 Part, 6, 7, 8, 9, 10, 11, 12, 13, 14, 15, 16, 18, 19, 20, 21, 22, 23, 24, 25, 26, 27, 28, 29, 30, 31, 32, 33, 35, 36, 37/1, 37/2, 38, 39, 40, 41, 42, 43, 44, 45, 46, 47, 48 Part, 49/1, 49/2, 50, 51, 52, 53, 54, 55, 56, 57, 58, 59, 61, 62, 64, 65, 66, 67, 68, 69, 70, 71, 72, 73, 74, 75, 77, 78, 79, 80, 81, 82, 83, 84, 86, 87, 88, 89, 90, 91, 92, 93, 94, 96, 97, 98, 99, 100, 101, 102, 103, 105, 106, 107, 108, 109, 110, 111, 112, 113, 114, 115, 116, 117, 118/1, 118/2, 119, 120, 121, 122/1, 122/2, 123, 124, 125, 127, 128, 129, 130, 131, 132, 133, 134, 135, 136, 138, 139, 140, 141, 142, 143, 144/1, 144/2, 145, 146/1, 146/2, 147, 148, 149, 150, 151, 152
Commercial	Nil
Industrial	Nil
Institutional	Nil
Open Space and Recreational	Nil
Agricultural Use	17
Forest and Hill	Nil
Water bodies	Nil
Transportation	5 Part, 34, 48 Part, 60/2, 76, 85, 95, 104, 126, 137, 153
Proposed Road	Nil

Table 772: Salem LPA - Salem Corp. Ward - H, Block - 30 - Schedule

Ward - H, Block - 30	
Land Use	Survey Numbers
Residential	2, 3, 4, 5, 6, 7, 8, 9, 10, 11, 12/1, 12/2, 13, 14, 15, 16, 20/1, 20/2, 21, 22/1, 22/2, 23, 24, 25, 26, 27, 28, 29, 30, 32/1, 32/2, 33, 34, 35, 36, 37, 38, 40, 43, 44, 45, 46, 49, 50, 51, 54, 55, 57, 58, 59, 60/2, 61, 62, 63, 64, 65, 66, 69/1, 69/2, 71/1, 71/2, 72/1, 72/2, 73, 74, 75
Commercial	41, 42, 47, 48, 52, 70
Industrial	Nil
Institutional	17, 68/1, 68/2, 76
Open Space and Recreational	Nil
Agricultural Use	Nil
Forest and Hill	Nil
Water bodies	Nil
Transportation	1, 18/1, 18/2, 19, 31, 39, 53, 56, 60/1, 77, 78
Proposed Road	Nil

Table 773: Salem LPA - Salem Corp. Ward - H, Block - 31 - Schedule

Ward - H, Block - 31	
Land Use	Survey Numbers
Residential	4, 6, 7, 8, 10, 11, 12, 13, 14, 15, 16, 17, 18, 19, 20, 21, 22, 23, 24, 25, 26, 28, 29, 30, 31, 32/1, 32/2, 33, 34, 36, 37, 38, 39, 40, 41, 42, 43, 45, 46, 47, 48, 49, 50, 54
Commercial	5
Industrial	Nil
Institutional	3, 35, 52
Open Space and Recreational	Nil
Agricultural Use	Nil
Forest and Hill	Nil
Water bodies	Nil
Transportation	1, 2, 9, 27, 44, 51/1, 51/2, 53
Proposed Road	Nil

Table 774: Salem LPA - Salem Corp. Ward - H, Block - 32 - Schedule

Ward - H, Block - 32	
Land Use	Survey Numbers
Residential	1, 2, 3, 4/1, 4/2, 6, 7, 8, 9, 10, 11, 12/1, 12/2, 13, 14, 15, 16, 17, 18, 19, 20, 21, 23, 24, 25, 26, 27, 28, 29, 30, 31, 32, 33, 34, 35, 36, 37, 38, 39, 40, 41, 42, 43, 44, 45, 46, 47, 48, 49, 50, 54, 55, 56/1, 56/2, 57, 58, 59, 60, 61, 62/1, 62/2, 63, 64, 67, 68, 69/1, 69/2, 70, 71/1, 71/2, 72/1, 72/2, 73, 74, 75, 76, 77, 78/1, 78/2, 79, 80, 81, 82, 84, 85, 86, 87, 89, 90, 91, 92, 93, 94, 95, 96, 97/2, 98, 99, 100, 101, 102, 103, 104, 105, 107, 108, 109, 110, 111, 112, 113, 114, 115, 116, 117, 118, 119, 120, 122, 123, 124, 125, 126, 127, 128, 129, 130, 131, 132, 134 Part, 135, 136, 137, 139, 140, 141, 142, 143, 144, 145, 146, 147/1, 148/1, 149/1, 149/2, 150/1, 150/2, 151, 152, 153, 154, 155, 156, 157, 158, 160, 161, 162/1, 162/2, 163/1, 163/2, 164, 165, 166, 168, 169, 170, 173, 174, 175, 176, 177/1, 177/2, 178, 180, 181, 182, 183, 184, 185, 186, 187, 188, 190, 191, 192, 194, 195, 196, 197, 198, 200, 201, 202 Part, 203, 205, 206, 207, 208/1, 208/2, 209, 210, 211, 212, 214, 215, 216, 217, 218, 219, 220, 221, 222, 223, 224, 225, 226, 227, 228, 229, 230, 231, 232, 233, 234, 235, 236, 237, 238, 239, 240, 241, 242, 243, 245, 247, 248, 249, 250, 251, 252, 253/1, 253/2, 254/1, 254/2, 255, 256
Commercial	213
Industrial	Nil
Institutional	148/2, 171
Open Space and Recreational	Nil
Agricultural Use	88, 147/2, 159, 193
Forest and Hill	Nil

Water bodies	Nil
Transportation	51, 53/2, 66/1, 66/2, 83, 97/1, 106, 121, 133/1, 133/2, 134 Part, 138, 167, 172/1, 172/2, 172/3, 189, 199, 202 Part, 246
Proposed Road	Nil

Table 775: Salem LPA - Salem Corp. Ward - H, Block - 33 - Schedule

Ward - H, Block - 33	
Land Use	Survey Numbers
Residential	3, 4, 5, 6, 7, 8, 10, 11, 12, 13, 14, 15, 17, 18, 20, 21, 23, 24, 25, 26, 27, 29, 30, 31, 32, 33, 35, 36, 37, 38, 39, 41, 42, 43, 44, 45, 47, 48, 49, 50, 51, 52, 53, 54, 55, 56, 57
Commercial	19
Industrial	Nil
Institutional	Nil
Open Space and Recreational	Nil
Agricultural Use	16, 22, 40
Forest and Hill	Nil
Water bodies	Nil
Transportation	1, 2, 9, 28, 34, 46
Proposed Road	Nil

Table 776: Salem LPA - Salem Corp. Ward - H, Block - 34 - Schedule

Ward - H, Block - 34	
Land Use	Survey Numbers
Residential	4, 5, 6, 7, 8, 10 Part, 11, 12, 13, 14, 16, 17, 18/1, 18/2 Part, 19 Part, 20, 21, 25, 26, 27, 28 Part, 30, 31, 32, 33, 34, 35, 36, 37/1, 37/2, 40, 41, 42, 43, 49, 50, 52, 53, 54, 55, 56, 57, 58, 59, 60, 61, 62, 63, 64, 65, 66, 67, 68, 69, 72, 73, 75, 76, 77, 78, 79, 80, 81, 82, 83, 84, 85
Commercial	Nil
Industrial	Nil
Institutional	18/2 Part, 44, 45, 46, 47
Open Space and Recreational	Nil
Agricultural Use	2/1 Part, 10 Part, 22, 23, 24, 51, 70
Forest and Hill	Nil
Water bodies	87
Transportation	1/1, 1/2, 2/1 Part, 2/2, 3, 9, 15, 18/2 Part, 18/3, 19 Part, 28 Part, 29, 38, 39, 48, 71, 74, 86/1, 86/2
Proposed Road	Nil

Table 777: Salem LPA - Salem Corp. Ward - H, Block - 35 - Schedule

Ward - H, Block - 35	
Land Use	Survey Numbers
Residential	2/1, 2/2, 2/3, 2/5, 2/6, 2/7, 3, 4, 5, 6, 7, 8, 9/1, 9/2 Part, 10, 11, 12, 13, 15, 16, 17, 18, 19, 20, 21, 22, 23, 24, 25, 26, 27, 28, 29, 30, 31, 32, 33, 35, 36, 37, 38, 39, 40, 41, 42, 43, 44, 46, 47, 48, 49, 51, 52, 53, 54, 56, 57, 58, 59, 60, 61, 62, 63, 64, 65, 66, 67, 68, 69, 70, 71, 72, 73, 74/1, 74/2, 75, 76, 77, 79, 80, 81, 82, 83, 84, 85, 87, 88, 89, 90, 91, 92, 93, 94, 95, 96, 98, 99, 100, 101, 102, 103, 104, 105/1, 105/2, 106, 107, 108, 110, 111, 112, 113, 114, 116, 119, 121, 122
Commercial	9/2 Part
Industrial	Nil
Institutional	Nil
Open Space and Recreational	Nil
Agricultural Use	9/2 Part, 86, 109, 117, 118 Part
Forest and Hill	Nil
Water bodies	Nil
Transportation	1, 2/4, 14, 34, 45, 50, 55, 78, 97, 115, 118 Part, 120
Proposed Road	Nil

Table 778: Salem LPA - Salem Corp. Ward - H, Block - 36 - Schedule

Ward - H, Block - 36	
Land Use	Survey Numbers
Residential	2, 3, 4, 5, 6/1, 6/2, 8, 10, 11, 12, 13/1, 13/2, 15, 16, 17, 18, 19, 22, 23, 24, 25, 26, 27, 28, 29, 30, 31, 32, 33, 34, 38, 39, 40, 41, 42, 43, 46, 47, 49, 51, 52, 53, 54, 56, 57, 58, 59, 60, 61, 62, 63, 64, 65, 66, 67, 68, 69, 70, 71, 72, 73, 74, 75, 76, 77, 78, 82, 83, 84, 85, 86, 88, 89, 90, 91, 92, 93, 94, 95, 96, 97, 98, 99, 100, 101, 102, 103, 104, 105, 106, 108, 109, 110, 112, 113, 114, 115, 116, 117, 118, 119, 120, 121, 122
Commercial	Nil
Industrial	Nil
Institutional	9, 37, 111
Open Space and Recreational	Nil
Agricultural Use	7, 14, 44, 45, 48, 50
Forest and Hill	Nil
Water bodies	Nil
Transportation	1, 20/1, 20/2, 21, 35, 36, 55, 79, 80, 81, 87, 107/1, 107/2, 123
Proposed Road	Nil

Table 779: Salem LPA - Salem Corp. Ward - H, Block - 37 - Schedule

Ward - H, Block - 37	
Land Use	Survey Numbers
Residential	1/1, 1/2, 1/3, 2, 3, 4, 5, 6, 7, 8, 9, 10, 12, 13, 14, 15, 16, 17, 18, 19, 20, 21, 22, 23, 24, 25, 26, 28, 29, 30, 31, 32, 33, 34, 35, 37, 38, 39, 40, 41, 42, 43, 44, 46, 47, 48, 49, 50, 52, 53, 54, 55, 56, 58, 59, 60, 61, 62, 63, 64, 66, 68, 69, 70, 71, 72, 73, 74, 75, 76, 77, 78, 79, 80, 84, 85, 86, 87, 88, 92, 93, 94, 95, 97, 98, 99, 100, 102, 103/2, 106, 107, 109, 110, 111, 112, 113, 114, 115, 116, 118, 119, 120, 121, 123, 124, 125, 126, 127, 128, 129, 130, 131, 132, 133, 134, 135, 136, 137, 139, 142, 143, 144, 145, 146
Commercial	Nil
Industrial	Nil
Institutional	103/1, 104, 105 Part
Open Space and Recreational	Nil
Agricultural Use	65, 81, 82, 89, 90, 91, 140 Part, 141
Forest and Hill	Nil
Water bodies	101, 148, 149, 150, 151
Transportation	27, 36, 45, 51, 57, 67, 83, 96, 105 Part, 108, 117, 122, 138, 140 Part, 147
Proposed Road	Nil

Table 780: Salem LPA - Salem Corp. Ward - H, Block - 38 - Schedule

Ward - H, Block - 38	
Land Use	Survey Numbers
Residential	2, 3, 4, 5, 6, 7, 8, 9, 10, 11, 12, 13, 14, 15, 17, 18, 19, 20, 21, 23, 24, 25, 26, 27, 29, 30, 31, 32, 33, 34, 35, 36, 37, 38, 39, 40, 41, 42, 43, 44, 45, 46, 47, 48, 49/1, 49/2, 49/3, 52, 53, 54, 55, 56, 57, 58, 59, 60, 61, 62, 63, 65, 66, 67, 68, 69, 70, 71, 72, 73, 74, 75, 76, 77, 78, 79, 81, 82, 83, 84, 85, 86, 88, 89, 90, 91, 92, 93, 94, 95, 96/1, 96/2, 97, 98, 99, 100, 102/1 Part, 102/2A, 102/2B Part
Commercial	Nil
Industrial	Nil
Institutional	Nil
Open Space and Recreational	Nil
Agricultural Use	80, 87
Forest and Hill	Nil
Water bodies	Nil
Transportation	1, 16, 22, 28/1, 28/2, 50, 51, 64, 101, 102/1 Part, 102/2B Part
Proposed Road	Nil

Table 781: Salem LPA - Salem Corp. Ward - H, Block - 39 - Schedule

Ward - H, Block - 39	
Land Use	Survey Numbers
Residential	2, 3, 4, 5, 6, 7, 8, 9, 10, 11, 12, 13, 14, 15, 17, 18, 19, 20, 21, 22, 23, 24, 25, 26, 27, 28, 29, 31, 32, 33, 34, 35, 36, 37, 39, 40, 41, 42/1, 42/2, 43/1, 43/2, 44/1, 44/2, 45/1, 45/2, 46/1, 46/2, 47/1, 47/2, 48/1, 49, 50, 51/1, 51/2, 52/1, 52/2, 53/2, 54/2, 55/2, 56/2, 57, 62, 63, 64, 65, 66, 67, 69, 70, 71, 72, 73, 74, 75, 76, 77, 78, 79, 80, 81/1, 81/2, 83, 84, 85, 86, 87, 88, 89, 90, 91, 92, 93, 94, 95, 96, 98, 99, 100, 101, 102, 103, 104, 105/1, 105/2, 106/1, 107, 108/1, 108/2, 108/3, 109, 110, 111, 113, 114, 115, 116, 117, 118, 119, 120, 121, 122, 123, 124, 125, 126/1, 126/2, 127, 128/1, 129/1, 129/2, 132, 133, 134, 135, 136, 137, 138, 139, 140, 141, 142, 143, 144, 145, 146, 147, 148, 149, 150, 152, 153, 154, 155, 156, 157, 158, 159, 160, 161, 162, 163, 165, 166, 167, 168, 169, 170/1, 170/2, 171, 172/1, 172/2, 173/1, 173/2, 174/1, 174/2, 176/2, 177/1, 177/2, 178/1, 178/2, 179, 180, 181, 182, 183, 184, 185, 186, 187, 189, 190, 191, 192/1, 192/2, 193, 194
Commercial	Nil
Industrial	Nil
Institutional	Nil
Open Space and Recreational	Nil
Agricultural Use	68
Forest and Hill	Nil
Water bodies	1
Transportation	16, 30, 53/1, 54/1, 55/1, 56/1, 58/1, 58/2, 59/1, 59/2, 59/3, 60, 61, 82, 97, 112, 130/1, 130/2, 131, 151/1, 151/2, 151/3, 164, 175/1, 175/2, 188
Proposed Road	Nil

Table 782: Salem LPA - Salem Corp. Ward - H, Block - 40 - Schedule

Ward - H, Block - 40	
Land Use	Survey Numbers
Residential	2, 3, 4, 5, 6, 7, 8, 9, 10, 11, 12, 13, 14, 15, 16, 17, 18, 19, 20, 21, 22, 23, 24, 25, 26, 27, 28/1, 28/2, 29, 30, 31, 32, 33, 34, 35, 36, 37, 40, 41, 42, 43, 44, 45, 46, 47, 48, 49, 50, 51, 52, 53, 54, 55, 56, 57, 58/1, 58/2, 59, 60, 61, 62, 63, 67, 68, 69, 70, 71, 72, 73, 74, 75, 76, 77, 78, 79, 80, 81, 82, 83, 84, 85, 86, 87, 88, 89, 90, 91, 92, 93, 94, 96, 97, 98, 99, 100, 101, 102, 103, 104, 106, 107, 108, 109, 112, 113, 114, 115, 116, 117, 118, 119, 120, 121
Commercial	105
Industrial	Nil
Institutional	Nil
Open Space and Recreational	Nil
Agricultural Use	Nil

Forest and Hill	Nil
Water bodies	Nil
Transportation	1, 38, 39, 64, 65, 66, 95, 110, 111, 122
Proposed Road	Nil

Table 783: Salem LPA - Salem Corp. Ward - H, Block - 41 - Schedule

Ward - H, Block - 41	
Land Use	Survey Numbers
Residential	4, 5, 6, 7, 8, 10, 11, 12, 13, 14, 15, 16, 17, 18, 19, 20, 21, 22, 23, 24, 25, 27, 29, 30, 31, 32, 33, 34, 35, 36, 37, 38, 39, 40, 41, 42, 43, 44, 45, 46, 47, 49, 50, 51, 53, 54, 55, 56
Commercial	Nil
Industrial	Nil
Institutional	2
Open Space and Recreational	Nil
Agricultural Use	9, 52
Forest and Hill	Nil
Water bodies	Nil
Transportation	1, 3, 26, 28, 48, 57
Proposed Road	Nil

Table 784: Salem LPA - Salem Corp. Ward - H, Block - 42 - Schedule

Ward - H, Block - 42	
Land Use	Survey Numbers
Residential	3/1, 3/2, 4/1, 4/2, 5/1, 5/2, 6/1, 6/2, 7, 8, 9, 10, 11, 12, 13, 14, 15, 16, 17, 18/1, 18/2, 19, 20, 21/1, 21/2, 22, 23/1, 23/2, 25, 26, 27/1, 27/2, 29/1, 29/2, 30, 31, 32, 33, 34, 35 Part, 36 Part, 37, 38, 39, 40, 41/1, 41/2, 42, 43, 44, 45/1, 45/2, 46/1, 46/2A, 46/2B, 46/2C, 47, 48, 49, 50, 51, 52, 53, 54, 55, 56, 57 Part, 59, 60, 61, 62, 63, 64, 65, 66, 68, 69, 70, 71, 72, 73, 74, 75, 77, 78, 79, 80, 81, 82, 83, 84, 85, 86, 87, 88, 89, 90, 91, 92, 93, 94, 96, 97, 98, 99, 100, 101, 102, 103, 104, 105, 106, 107, 108, 109, 110, 111, 112, 113, 114, 117, 118, 119, 120, 121, 122, 123, 124, 125, 126, 127, 128, 129, 130, 131, 132, 133, 134, 135, 136, 137, 138, 139, 140, 141, 142, 143, 144, 145, 146, 147, 148, 149, 150, 151, 152, 153, 154, 155, 156, 157, 158, 159, 160, 161, 162, 163, 165, 166, 167, 168, 169, 170, 171, 172, 173, 174, 175, 176, 177, 178, 179, 180, 183, 184, 185, 186, 187, 188, 189, 190, 191, 192, 193, 194, 195, 196, 197, 198, 199, 200, 201, 202, 203, 204, 205, 206, 207, 208, 209, 210, 211, 212, 213, 214, 216, 217, 218, 219, 220, 221, 222, 223, 224, 225, 226, 227, 228, 229, 230, 231, 232, 233, 234, 235, 236, 237, 238, 239, 240, 241, 242, 243, 244, 245, 247, 248, 249, 250, 251, 252, 253, 254, 255, 256, 257, 258, 259, 260, 261, 262, 263, 264, 265, 266, 267, 268, 269, 270, 271, 272, 274,

	275, 276, 277, 278, 279, 280, 281, 282, 283, 284, 285, 286, 287, 288, 289, 290, 291, 292, 293, 294, 295, 296, 297, 298, 299, 300, 301, 302, 303, 305, 307, 308, 309/1, 309/2, 310/1, 310/2, 311, 312/1, 312/2, 313, 314 Part
Commercial	Nil
Industrial	Nil
Institutional	246
Open Space and Recreational	Nil
Agricultural Use	35 Part
Forest and Hill	Nil
Water bodies	Nil
Transportation	1/1, 1/2, 1/3, 1/4, 1/5, 1/6, 2/1, 2/2, 2/3, 2/4, 24/1, 24/2, 24/3, 36 Part, 57 Part, 58, 67, 76, 95, 115/1, 115/2, 116, 164, 181, 182, 215, 273, 304, 306, 314 Part, 318
Proposed Road	Nil

Table 785: Salem LPA - Salem Corp. Ward - J, Block - 1 - Schedule

Ward - J, Block - 1	
Land Use	Survey Numbers
Residential	3 Part, 4, 5, 6, 7, 8, 9, 10, 11, 12, 14, 15, 16, 17, 18, 19, 20, 21, 22, 23, 24, 25, 27, 28, 29, 30, 32, 33, 34, 35, 36, 37, 38, 39, 40, 41, 44, 45, 46, 47, 48, 50, 51, 52, 53, 54, 55, 56, 57, 58, 59, 60
Commercial	3 Part
Industrial	Nil
Institutional	Nil
Open Space and Recreational	Nil
Agricultural Use	1, 26/1, 42, 43
Forest and Hill	Nil
Water bodies	26/2
Transportation	2, 13, 31, 49
Proposed Road	Nil

Table 786: Salem LPA - Salem Corp. Ward - J, Block - 2 - Schedule

Ward - J, Block - 2	
Land Use	Survey Numbers
Residential	2, 3, 4, 5, 6, 7, 8, 13 Part
Commercial	13 Part
Industrial	Nil
Institutional	9, 10, 11, 12, 13 Part
Open Space and Recreational	Nil

Agricultural Use	13 Part
Forest and Hill	Nil
Water bodies	Nil
Transportation	1, 14
Proposed Road	Nil

Table 787: Salem LPA - Salem Corp. Ward - J, Block - 3 - Schedule

Ward - J, Block - 3	
Land Use	Survey Numbers
Residential	1/1A, 1/1B, 1/1C, 1/2A1, 1/2A3, 1/2A4, 1/2A5, 1/2A6, 1/2A7, 1/2A8, 1/2A10, 1/2A11, 1/2A12, 1/2A13, 1/2A14, 1/2A15, 1/2A16A, 1/2A16B, 1/2A16C, 1/2A16D, 1/2B, 2, 3, 4, 5, 6/1, 6/2, 6/3, 7/1, 7/2, 7/3, 8, 10, 11, 12, 13, 14/1, 14/2, 15/2A, 15/2B, 17 Part, 18 Part
Commercial	Nil
Industrial	Nil
Institutional	15/1, 16, 17 Part, 18 Part, 19
Open Space and Recreational	Nil
Agricultural Use	17 Part
Forest and Hill	Nil
Water bodies	Nil
Transportation	1/2A2, 1/2A9, 1/2A17, 9, 17 Part
Proposed Road	Nil

Table 788: Salem LPA - Salem Corp. Ward - J, Block - 4 - Schedule

Ward - J, Block - 4	
Land Use	Survey Numbers
Residential	2/1A, 2/1B, 2/1C, 2/1D, 2/1E, 2/1F1 Part, 2/1F2, 2/2A, 2/2B, 2/2C, 2/2D, 2/2E, 2/2F, 2/2G, 2/2H, 2/2I, 2/2J, 2/2K, 3/1
Commercial	3/2A, 3/2B
Industrial	Nil
Institutional	4
Open Space and Recreational	Nil
Agricultural Use	2/1F1 Part
Forest and Hill	Nil
Water bodies	Nil
Transportation	1
Proposed Road	Nil

Table 789: Salem LPA - Salem Corp. Ward - J, Block - 5 - Schedule

Ward - J, Block - 5	
Land Use	Survey Numbers
Residential	2, 3/1B, 3/2, 4, 5, 6, 7/1, 7/2, 8, 9, 11/1B, 12/1, 12/2, 15, 16, 17, 18, 19/1, 19/2, 19/3, 19/4, 19/5, 20, 21, 22, 23/1, 23/2, 24, 26, 27, 28/1, 28/2, 29, 30, 31, 32/1, 32/2, 32/3, 32/4, 32/5, 32/6A, 32/6B, 32/7A, 32/7B, 32/7C, 32/8, 33, 34/1, 34/2, 35/1, 35/2, 36, 37, 38, 39, 40, 41/1, 41/2A, 41/2B, 41/2C, 41/2D, 42, 43, 44/1, 44/3, 45/2, 45/3, 45/4, 46/1, 47/1, 47/2, 47/3, 48, 49, 51, 52, 53/1, 53/2, 53/3, 54, 55, 56, 58, 59, 63, 66, 67, 69, 70, 71/1, 71/2, 72/1, 72/2, 72/3, 74/1, 74/2, 74/3, 74/4, 74/5, 74/6, 74/7, 77/1, 77/2, 78/1, 82/3, 85, 86/1B2, 86/2B, 86/2C, 89/2, 90, 92/1A, 92/1B, 92/2A, 92/2B, 92/2C, 93/1, 93/2A, 94, 96/1, 96/2
Commercial	3/1A, 3/3, 11/1A, 11/2, 13, 14, 60, 61, 62, 64, 65, 75, 76/2, 78/2, 78/3, 82/1, 82/2, 84/1, 84/2, 86/1A, 86/1B1, 86/2A, 87/1, 87/2A, 87/2B, 89/1, 93/2B, 93/2C, 95
Industrial	Nil
Institutional	76/1, 88/1, 88/2
Open Space and Recreational	Nil
Agricultural Use	Nil
Forest and Hill	Nil
Water bodies	Nil
Transportation	1, 10, 25/1, 25/2, 44/2, 45/1, 46/2, 50, 57/1, 57/2, 68, 73, 79/1, 79/2, 80/1, 80/2, 81/1, 81/2, 83, 91
Proposed Road	Nil

Table 790: Salem LPA - Salem Corp. Ward - J, Block - 6 - Schedule

Ward - J, Block - 6	
Land Use	Survey Numbers
Residential	2, 7, 8, 9, 10, 13, 15, 16, 17, 23, 34, 35, 36, 37, 38, 39, 40, 41, 43, 44, 45, 47, 48, 49, 50, 51, 52, 53, 54, 55, 56, 57, 58, 59, 60, 61, 62, 63, 64, 66, 67, 68, 69, 70, 71, 72, 73, 74, 75, 76, 77, 78, 79, 80, 81, 82, 84, 85, 86, 87, 88, 89, 90, 91, 92, 93, 94, 95, 96, 97, 98, 99, 100, 101, 105, 107, 108, 109, 110, 111, 112, 113, 115, 116, 117, 118, 120, 121, 122, 124, 125, 126, 127, 130, 131, 132, 134, 135, 136, 137, 139, 140, 141, 142, 143, 145, 146, 147, 148, 149, 150, 151, 152, 153, 155, 156, 157, 158, 159, 160, 161, 162, 163, 164, 165, 167, 168, 169, 170, 171, 172, 173, 174, 175, 176, 177, 178, 179, 180, 181, 182, 183, 184, 185
Commercial	1, 3, 6, 14, 18, 19, 21, 22, 25, 26, 27, 28, 29, 30, 31, 32, 42, 104
Industrial	Nil
Institutional	4, 5, 20, 24, 102, 103, 106, 128
Open Space and Recreational	Nil
Agricultural Use	Nil

Forest and Hill	Nil
Water bodies	Nil
Transportation	11, 12, 33, 46, 65, 83, 114, 119, 123, 129, 133, 138, 144, 154, 166, 186
Proposed Road	Nil

Table 791: Salem LPA - Salem Corp. Ward - J, Block - 7 - Schedule

Ward - J, Block - 7	
Land Use	Survey Numbers
Residential	5, 6, 7, 8, 9, 10, 11, 12, 13 Part, 15, 16, 17, 18, 19, 21, 22, 23, 25, 26, 27, 28, 29, 30, 31, 34, 35, 36, 37, 38, 39, 40, 44, 45, 47, 49, 50, 52, 54, 55, 56, 57, 59, 60, 61, 63, 64, 65, 66, 67, 68, 71, 72, 73, 74, 76, 77, 78, 79, 80, 81, 85, 86, 87, 88, 89, 90, 91, 92, 94, 95, 96, 97, 98, 99, 100, 101, 102, 103, 104, 105, 106, 107, 108, 109, 110, 111, 113, 114, 115, 116, 117, 118/1, 118/2, 119, 120, 121, 122, 123, 124, 125, 126, 127, 128, 129, 130, 131, 132, 134, 135, 137, 138, 139, 140, 141, 142, 143, 145, 146, 147, 148, 149, 150, 152, 153, 154, 155, 156, 157, 158, 159, 160, 161, 163, 164, 165, 166, 167, 168, 169, 170, 171, 172, 173, 174, 175, 176, 177, 178, 181, 182, 183, 184, 185, 186, 187, 188, 189, 190, 191, 192, 193, 195, 196, 197, 198, 199, 200, 201, 202, 203, 204, 205, 206, 207/2, 208/1, 208/2, 209, 210/1, 210/2, 211/1, 211/2, 212/1, 212/2, 213, 214, 215, 216, 217, 218, 219, 220, 221, 222, 223, 224, 225, 226, 227, 228, 229 Part, 231, 232, 234, 235, 236, 237, 238, 239, 240, 241, 243, 244, 245, 246, 247, 249, 250, 251, 252, 253, 254, 255, 257, 258, 259, 260, 263, 264, 265, 266/1, 266/2, 267, 268, 269, 270, 271, 273, 274, 275, 276, 277, 278, 279, 280, 281, 282, 283, 285, 286, 287, 288, 289, 290, 292, 293, 294, 295, 296, 297/1, 297/2, 298, 299, 300, 301, 302, 303, 304, 305, 306, 308, 309, 310, 311, 312, 313, 314, 315, 316, 317, 318, 319, 320, 321, 322, 323, 324, 325, 326, 327, 328, 329, 330, 331, 332
Commercial	1, 13 Part, 46, 48, 51, 53, 58, 62, 69, 70, 75
Industrial	Nil
Institutional	2, 3, 4, 32, 82, 93, 180, 333
Open Space and Recreational	Nil
Agricultural Use	194
Forest and Hill	Nil
Water bodies	Nil
Transportation	14, 20, 24, 33, 41, 42, 43, 83, 84, 112, 133, 136, 144, 151, 162, 179, 207/1, 229 Part, 230, 233, 242, 248, 256, 261, 262, 272, 284, 291, 307
Proposed Road	Nil

Table 792: Salem LPA - Salem Corp. Ward - J, Block - 8 - Schedule

Ward - J, Block - 8	
Land Use	Survey Numbers
Residential	2, 3, 4, 5, 6, 7, 8, 9, 10, 11, 12, 13, 14, 15, 18, 19, 20, 21, 22, 23, 24, 25, 26, 27, 28, 29, 30, 31, 32, 33, 34, 35, 36, 37, 38, 39, 41, 42, 43, 44, 45, 46, 47, 48, 49, 50, 51, 52, 53, 54, 55, 56, 57, 59, 61, 62, 63, 64, 66, 67, 68, 69, 70, 72, 73, 75, 76, 77, 78, 79, 80, 81, 82, 83, 84, 85, 86, 87, 88, 89, 90, 91, 92, 93, 94, 95, 96, 97, 98, 99, 100, 101 Part, 102, 104, 105, 106, 110 Part, 111, 112, 113, 114, 115, 116, 117
Commercial	60, 71, 103, 118
Industrial	Nil
Institutional	1, 101 Part, 110 Part
Open Space and Recreational	Nil
Agricultural Use	101 Part
Forest and Hill	Nil
Water bodies	109
Transportation	16, 17, 40, 58, 65, 74, 101 Part, 107, 108, 119, 120, 121
Proposed Road	Nil

Table 793: Salem LPA - Salem Corp. Ward - J, Block - 9 - Schedule

Ward - J, Block - 9	
Land Use	Survey Numbers
Residential	1, 2, 3/1, 3/2, 3/5, 3/6, 3/7, 3/8, 4/1 Part, 4/2, 4/3, 4/4, 4/5, 4/6, 4/7, 4/8, 4/10 Part, 4/11, 4/12, 4/13, 4/14, 4/15, 4/16, 4/17, 4/18, 4/19, 5, 6, 7, 8, 9, 10, 11, 12, 13, 14, 15 Part, 17, 18, 19, 20, 21/1, 21/2, 22, 23, 24, 25, 26, 27, 28, 29, 30, 31, 32, 33, 34/1, 34/2, 35, 36, 37, 38/1, 38/2, 38/3, 38/4, 39, 40, 41/1, 41/2, 42, 43, 44, 45/1, 45/2, 46/1, 46/2, 47, 48, 49, 50, 51, 52, 53, 54/1, 54/2, 55, 56, 58/1A, 58/1B, 58/1C, 58/1D, 58/1E, 58/1F, 58/1G, 58/2, 59, 60, 61, 62, 63, 64, 65/1, 65/2, 66, 67, 68, 69, 70, 71, 72, 73, 74, 75, 78, 79/1, 79/2, 80, 81/1, 81/2, 82/1, 82/2, 83, 84, 85/1, 85/2, 85/3, 87, 88, 89, 90, 91, 92, 93, 95, 96, 97/1, 97/2, 97/3, 98, 99, 100, 101, 102, 104, 105, 106/1, 106/2, 107/1, 107/2, 108, 109/1, 109/2, 110, 111, 112/1, 112/2, 112/3, 113, 114, 115, 116/1, 116/2, 116/3, 117, 118, 119, 120/1, 121/1, 121/2, 122, 124, 126, 127/1, 127/2, 129, 130, 131, 132, 133, 134, 135, 136, 137, 138, 139, 140/1, 140/2, 141, 142/1, 142/2, 142/3, 144, 145, 146, 147, 148, 149, 150, 151, 152, 153, 154, 155, 156, 157, 158, 159, 160, 161, 162, 163, 164, 165, 166, 167, 168, 169, 170/1, 170/2, 170/3, 171, 172, 174, 175, 176, 177/1, 177/2, 178, 179, 180/1, 180/2, 181, 182, 183, 184, 185, 186/1, 186/2, 187, 188, 189, 190, 191, 192, 193, 194, 195, 196, 197, 198, 199, 200, 201/1, 201/2, 201/3, 201/4, 202, 203
Commercial	3/3, 125
Industrial	205, 206, 207/1, 207/2, 208, 209, 210, 211, 212, 213, 214, 215/1, 215/2, 216, 217, 218

Institutional	103, 128
Open Space and Recreational	Nil
Agricultural Use	Nil
Forest and Hill	Nil
Water bodies	Nil
Transportation	3/4, 4/1 Part, 4/9, 4/10 Part, 15 Part, 16, 57, 76, 77, 86/1, 86/2, 94, 120/2, 123, 143, 173, 204
Proposed Road	Nil

Table 794: Salem LPA - Salem Corp. Ward - J, Block - 10 - Schedule

Ward - J, Block - 10	
Land Use	Survey Numbers
Residential	3, 6, 7, 8/1, 8/2, 8/3, 9/1, 9/2, 10/1, 10/2, 11, 12, 13, 14, 15, 16, 17, 18, 19, 20, 21, 22, 23, 24, 25, 26, 27, 28/1, 28/2, 29, 30, 31/1, 31/2, 32, 33, 34, 35/1, 35/2, 35/3, 35/4, 36/1, 36/2, 37, 38/1, 38/2, 39, 40, 41, 42/1, 42/2, 42/3, 43/1, 43/2, 44, 45, 46/1, 46/2, 47/1, 47/2, 49, 50, 51, 52, 53, 55, 56, 57, 58, 59/1, 59/2, 60, 61/1, 61/2, 62, 63, 64, 66, 67, 68, 69, 70, 71, 72, 73, 74, 75/1, 75/2, 76, 77, 78, 79, 80/1, 80/2, 81/1, 81/2, 82, 83, 84, 85, 86, 89/1, 89/2, 89/3, 90, 91, 92, 93, 94/1, 94/2, 94/3, 95, 96, 97, 98/1, 98/2, 98/3, 99/1, 99/2, 99/3
Commercial	Nil
Industrial	100/2
Institutional	65, 87
Open Space and Recreational	Nil
Agricultural Use	102, 103/1, 103/2
Forest and Hill	Nil
Water bodies	Nil
Transportation	1, 2, 4, 5, 48, 54, 88, 100/1, 101, 104
Proposed Road	Nil

Table 795: Salem LPA - Salem Corp. Ward - J, Block - 11 - Schedule

Ward - J, Block - 11	
Land Use	Survey Numbers
Residential	1, 2, 3, 4, 5, 6, 7, 8, 9/1, 9/2, 10, 11, 12, 13, 20, 21, 22, 23, 24, 25, 26, 27, 28, 29, 30, 31, 32, 33, 34, 36, 39, 40, 41, 42, 43, 44, 45, 46, 47, 48, 49, 50, 51, 52, 53, 54, 55, 56, 58, 59, 60, 61, 62, 63, 64, 65, 66, 67, 68, 69, 70, 71, 72, 73, 74, 75, 76, 77, 78, 79, 80, 81, 82, 83, 84, 86, 87, 88, 89, 90, 91, 93, 94, 95, 96, 97, 98, 99, 100, 101, 102, 103, 104, 105, 106, 107, 108, 109, 111/2 Part, 112/1, 112/2 Part, 113, 116/1
Commercial	16, 17, 18, 19, 37, 38, 112/2 Part, 116/2

Industrial	Nil
Institutional	115
Open Space and Recreational	Nil
Agricultural Use	Nil
Forest and Hill	Nil
Water bodies	Nil
Transportation	14, 15, 35, 57, 85, 92, 110, 111/1, 111/2 Part, 114, 117, 118
Proposed Road	Nil

Table 796: Salem LPA - Salem Corp. Ward - J, Block - 12 - Schedule

Ward - J, Block - 12	
Land Use	Survey Numbers
Residential	5/2 Part, 7/1A2, 7/1A3, 7/2, 7/3, 7/4, 7/5A, 7/5A7, 7/5B1, 7/5B2, 7/5B3A, 7/5B3B, 7/5C, 7/5D1, 7/5D2, 7/5D3, 7/5D4, 7/5D5, 7/5E, 7/5F, 7/5G, 7/5H, 7/5I1, 7/5I2, 7/5J, 7/5K1, 7/5K2, 7/5L1, 7/5L2, 7/5M, 7/5N, 7/5O, 7/5P, 7/5Q, 7/5R, 7/5S1, 7/5S2, 7/5T, 7/5U, 7/5V, 7/5W, 7/5X, 7/5Y, 7/ (5A1 TO 5A6), 10/2, 10/3, 10/4A, 10/4B, 10/6, 10/7, 14
Commercial	7/1A1, 7/1B, 8, 9/1, 9/2, 10/1
Industrial	Nil
Institutional	3/2, 4, 5/1, 6/1 Part, 6/2, 11, 12, 13
Open Space and Recreational	Nil
Agricultural Use	Nil
Forest and Hill	Nil
Water bodies	16
Transportation	1, 2, 3/1, 5/2 Part, 6/1 Part, 7/5S3, 7/5Z, 10/5, 15
Proposed Road	Nil

Table 797: Salem LPA - Salem Corp. Ward - J, Block - 13 - Schedule

Ward - J, Block - 13	
Land Use	Survey Numbers
Residential	1/2, 2, 5, 6, 7, 8/1, 8/2, 8/3, 9, 10, 12, 13, 14, 18, 19/1, 19/2, 20, 21, 22, 23/1, 23/2, 24, 25/1, 25/2, 26, 27/1, 27/2, 28/1, 28/2, 29, 30, 32, 36, 37/1, 38/1, 38/2, 38/3, 39, 40, 41, 42, 43, 44, 45, 46, 47, 48, 49, 50/1, 50/2, 50/3, 51, 52, 53, 54, 55, 56, 57/1, 57/2, 57/3, 58, 60, 61, 62, 63, 64/1, 64/2, 65/1, 65/2, 67/1A, 67/1B, 67/1C, 67/1D, 67/1E, 67/2, 68/1A, 70/1, 70/2, 71, 73, 74, 75, 76, 77, 78, 80, 81, 82/1, 82/2, 82/3, 83/1, 83/2, 84, 85, 86/1, 86/2, 87, 88, 89, 90, 91, 92, 93, 94, 95/1, 95/2, 95/3, 96, 97, 98, 99, 101/1, 101/2, 102, 103/1, 103/2, 103/3, 103/4, 104, 105, 106, 107/1, 107/2, 108/1, 108/2, 109, 110, 112, 113/1, 113/2, 114, 115, 116/1, 116/2, 116/3, 116/4, 117, 118, 119, 120, 121, 122, 123, 124, 125, 126,

	127, 128/1, 128/2, 129, 134, 135/1, 135/2A, 135/2B, 135/3, 137, 138, 139/1, 139/2, 140/1, 140/2, 142, 143/1, 143/2, 143/3, 143/4, 144/1, 144/2, 144/3, 145/1, 145/2, 146/1A, 146/1B, 146/1D, 146/2, 148/1, 148/2, 148/3, 149, 150, 151/1A, 151/1B, 151/1C, 151/2, 152, 153/1, 153/2, 153/3, 154, 155/1, 155/2, 155/3, 155/4, 155/5, 156, 157, 158/1, 158/2, 159, 160, 161/1, 161/2, 162/1, 162/2, 162/3, 163, 166, 167, 168, 169, 170, 171, 172, 173, 174, 175, 176, 177, 178, 179, 181, 182, 186/1, 186/2, 187/1, 187/2, 189, 190, 191/1, 191/2, 192, 193/1, 196, 197, 198/1, 198/2, 199, 200, 201, 202, 203, 207, 208, 209, 210/1, 210/2, 210/4, 211/1 Part, 211/2 Part, 213, 214, 215, 216, 217, 218, 219, 220, 221, 222, 223/1A, 223/1B, 223/2, 225, 226/1, 226/2, 227/1, 227/2, 228, 229/1, 229/2, 230/2, 233/1A, 233/1B, 233/1C, 233/1D, 233/1E, 233/1F, 233/1G, 234, 235, 236, 237, 238, 239, 240, 241, 242/1A, 242/1B, 242/1C, 242/1D, 242/1E, 242/2A1, 242/2A2, 242/2B, 242/3, 243, 244, 245, 246/1, 246/2, 246/3, 253, 254, 255, 256/1, 256/2, 256/3, 256/4, 256/5, 257/1, 257/2, 257/3, 257/4, 258, 259, 260, 261, 262/1, 262/2, 263/1, 263/2, 263/3, 264, 266/2A, 266/2B, 267/2, 268, 269, 270, 271, 272, 273, 274/1, 274/2, 274/3, 275, 276, 277, 278, 279, 280, 284/1A, 284/1B, 284/2A, 284/2B, 285, 286, 287
Commercial	15, 16, 17, 31, 33, 34, 37/2, 130, 131, 132/1, 132/2, 183, 184/1, 184/2, 185, 188, 193/2, 195/1, 195/2, 195/3, 204, 205, 230/1, 231, 232/1, 232/2, 247, 248, 250, 251, 252, 266/1, 267/1, 281, 282
Industrial	Nil
Institutional	3, 4, 69, 146/1C, 210/3, 211/1 Part, 211/2 Part, 212
Open Space and Recreational	Nil
Agricultural Use	Nil
Forest and Hill	Nil
Water bodies	Nil
Transportation	11, 35, 59, 66, 68/1B, 72/1, 72/2, 79, 100, 111, 133, 136/1, 136/2, 141, 147, 164, 165, 180, 194, 206, 224, 249, 265, 283/1, 283/2
Proposed Road	Nil

Table 798: Salem LPA - Salem Corp. Ward - J, Block - 14 - Schedule

Ward - J, Block - 14	
Land Use	Survey Numbers
Residential	1/1, 1/2, 2/1, 2/2, 3, 4, 5, 6, 7, 8, 9, 10, 11, 15, 16/1, 16/2, 17, 18, 19, 20, 21, 22/1, 22/2, 23, 24, 25, 26, 27/1, 27/2, 28, 29/1, 29/2, 30, 31, 32, 33, 34, 35, 36, 37, 38, 39/1, 39/2, 40, 41, 42, 43, 44, 45, 46, 47, 48, 49, 50, 51/1, 51/2, 51/3, 52, 53, 54/1, 54/2, 54/3, 56/1, 56/2, 56/3, 58, 59, 61, 62, 63, 64, 65, 67, 68, 69, 72, 73/1, 73/2, 74/1, 74/2, 74/3, 74/4, 74/5, 75/1, 75/2, 75/3, 76, 77, 78, 79/1, 79/2, 80/1, 80/2, 81, 82, 83, 84, 85, 86, 87, 88, 89, 90, 91, 92, 93, 94/1A, 94/1B, 94/2, 95/1, 95/2, 96, 97/1, 97/2, 101, 102, 103/1A, 103/1B, 103/1C, 103/2, 103/3, 105/1, 107/1, 107/2, 108, 109, 110/1, 110/3, 110/4, 110/5, 111, 112, 114/1, 114/2, 115/1, 115/2, 116, 118, 119/1, 119/2, 119/3, 120, 121, 122, 123, 124, 125, 126, 127, 128, 129, 130, 131/1, 131/2, 132, 133, 135/1, 136, 138, 139/1, 139/2, 140,

	143, 144/1A, 144/1B, 144/2, 145/1A, 145/1B, 145/1C, 145/1D, 145/2, 148/1, 148/2, 152/1, 152/2, 153, 154/1, 154/2, 155, 156, 158, 159, 160, 164/3, 166, 168/4, 168/5, 168/6, 169, 170, 171/1, 171/2, 172, 173, 178
Commercial	12/1, 12/2, 105/2, 105/3, 106/1, 106/2, 106/3, 134, 135/2, 142, 146, 161, 162, 163, 164/1, 164/2, 167, 168/1, 168/2, 168/3, 176, 177, 179, 180, 181/1
Industrial	Nil
Institutional	60, 98/1, 98/2, 99, 100, 141, 181/2, 182
Open Space and Recreational	Nil
Agricultural Use	Nil
Forest and Hill	Nil
Water bodies	Nil
Transportation	13, 14, 55, 57, 66, 70, 71, 104, 110/2, 113/1, 113/2, 117, 137/1, 137/2, 137/3, 147, 149, 150, 151/1, 151/2, 151/3, 151/4, 151/5, 157, 165, 174, 175, 183
Proposed Road	Nil

Table 799: Salem LPA - Salem Corp. Ward - J, Block - 15 - Schedule

Ward - J, Block - 15	
Land Use	Survey Numbers
Residential	1, 2, 3, 4, 5, 6, 7, 8, 9, 10, 11, 12, 13, 14, 15, 16, 17, 18, 19, 21, 22/1, 22/2, 23/1, 23/2, 24/1, 24/2, 26 Part, 27, 28, 30, 31, 33, 35, 36, 37, 38, 39, 40, 41, 42, 43 Part, 44, 45 Part
Commercial	29
Industrial	Nil
Institutional	25/1, 25/2, 43 Part, 45 Part, 46, 47, 48
Open Space and Recreational	26 Part
Agricultural Use	Nil
Forest and Hill	Nil
Water bodies	34
Transportation	20/1, 20/2, 20/3, 20/4, 32, 49, 50
Proposed Road	Nil

Table 800: Salem LPA - Salem Corp. Ward - J, Block - 16 - Schedule

Ward - J, Block - 16	
Land Use	Survey Numbers
Residential	2, 3, 4, 5, 6, 7, 8, 9, 10, 11, 13, 14, 15, 16, 17, 18, 19, 20, 21, 22, 23, 24/1, 24/2, 24/3, 25/1, 25/2, 26/1, 26/2, 27, 28/1, 28/2, 29, 30, 31, 32, 33, 34, 35, 36, 37, 38, 39, 40, 41, 42, 43, 44, 45, 46, 47/1, 47/2, 47/3, 48, 49, 50, 51, 52, 53/1, 53/2, 54/1, 54/2, 55, 56/1, 56/2, 57/1, 57/2, 58/1, 58/2, 59, 60, 61, 62, 63, 64/1, 64/2, 65, 66

Commercial	Nil
Industrial	Nil
Institutional	Nil
Open Space and Recreational	Nil
Agricultural Use	Nil
Forest and Hill	Nil
Water bodies	1
Transportation	12, 67
Proposed Road	Nil

Table 801: Salem LPA - Salem Corp. Ward - J, Block - 17 - Schedule

Ward - J, Block - 17	
Land Use	Survey Numbers
Residential	2, 4, 5, 6, 7, 8, 9, 10, 11, 12, 13, 14, 15, 16, 17, 18, 19, 20, 21, 22, 23, 24, 25, 26, 27, 28, 29, 30/1, 30/2, 31, 32, 33, 34, 36, 37, 38, 39, 40, 41, 42, 43, 44, 45, 46, 47, 48
Commercial	Nil
Industrial	Nil
Institutional	Nil
Open Space and Recreational	Nil
Agricultural Use	Nil
Forest and Hill	Nil
Water bodies	Nil
Transportation	1, 3, 35, 49
Proposed Road	Nil

Table 802: Salem LPA - Salem Corp. Ward - J, Block - 18 - Schedule

Ward - J, Block - 18	
Land Use	Survey Numbers
Residential	6/1A, 6/1B, 7, 8, 9/1, 9/2, 9/3, 9/4, 9/5E, 10, 11, 12/1, 12/3, 12/4, 13, 14, 15/1, 15/2, 16, 17, 18, 19, 21, 22/1, 22/2, 22/3, 23/1, 23/2, 24, 25/1, 25/2, 26/1, 26/2, 26/3, 26/4, 27/1, 27/2A, 27/2B, 28, 29, 32, 33, 34, 35, 36, 39, 40, 41, 42/1A, 42/1B, 42/1D, 42/1E, 43, 44, 46/1, 46/2, 46/3, 47
Commercial	2/1A, 2/1B, 2/1C, 2/1D1, 2/1D2, 2/1E1, 2/1E2, 2/1F, 2/1G, 2/1H, 2/1I, 2/2, 3/1, 3/2, 3/3, 3/4, 6/1C, 6/2A, 6/2B, 9/5A, 9/5B, 9/5C, 9/5D, 45, 51/1, 51/2, 52
Industrial	Nil
Institutional	4/1, 4/2, 20, 37, 48, 50, 53/1, 53/2, 53/3, 55/1, 55/2, 55/3, 56
Open Space and Recreational	Nil

Agricultural Use	Nil
Forest and Hill	Nil
Water bodies	49
Transportation	1, 5, 12/2, 30, 31, 38, 42/1C, 54, 57
Proposed Road	Nil

Table 803: Salem LPA - Salem Corp. Ward - J, Block - 19 - Schedule

Ward - J, Block - 19	
Land Use	Survey Numbers
Residential	2, 4, 5, 6, 7, 10, 11, 17, 19, 21, 22, 23, 24, 25, 26, 27, 30, 31/1, 31/4, 32, 38, 41, 42, 43, 44, 45, 47, 49, 50, 51, 52, 54, 55, 56, 59, 60/1, 61/1, 61/2, 62/1, 62/2, 63/1, 63/2, 64/1, 64/2, 65, 66, 67, 68, 70/1, 70/2, 71/1, 71/2, 72, 73, 74, 75, 78, 79, 80/1, 80/2, 81/1, 81/2, 82, 83/1, 83/2, 84/1, 84/2, 85, 87, 90, 91, 92, 93, 94, 95, 97, 98, 99
Commercial	8, 9, 13, 15, 16, 18, 28, 29, 36, 39, 40, 48, 57, 86, 96
Industrial	Nil
Institutional	3, 12, 14, 31/2, 31/3, 46, 53, 76, 77, 88
Open Space and Recreational	Nil
Agricultural Use	Nil
Forest and Hill	Nil
Water bodies	20, 37, 69, 71/3
Transportation	1/1, 1/2, 1/3, 33/1, 33/2, 34/1, 34/2, 35, 58/1, 58/2, 89/1, 89/2
Proposed Road	Nil

Table 804: Salem LPA - Salem Corp. Ward - J, Block - 20 - Schedule

Ward - J, Block - 20	
Land Use	Survey Numbers
Residential	4, 5, 6, 7, 8, 9, 10, 11, 12, 13, 14, 15, 16, 17, 18, 19, 20, 24, 25, 26, 27, 28, 29, 30, 32, 33, 34, 35, 36, 37, 38, 39, 40, 41, 43, 44, 45, 46, 47, 48, 49, 50, 51, 52, 53, 54, 55, 56, 57, 58, 59, 60, 61, 62, 63, 64, 65, 66, 68, 71, 72, 73, 74, 79, 80, 85, 86, 88, 90, 91, 92, 93, 94, 95, 96, 97, 98, 99, 100, 102, 103, 104, 105, 106, 107, 108, 109 Part, 110 Part, 111, 112/1, 112/2, 112/3, 113, 114, 115, 117
Commercial	31, 42, 67, 69, 70, 78, 116
Industrial	Nil
Institutional	75, 76, 77, 81, 82, 83, 84, 87, 109 Part, 118, 119, 120, 121
Open Space and Recreational	Nil
Agricultural Use	Nil
Forest and Hill	Nil
Water bodies	Nil

Transportation	1, 2, 3, 21, 22, 23, 89, 101, 109 Part, 110 Part, 122/1, 122/2
Proposed Road	Nil

Table 805: Salem LPA - Salem Corp. Ward - J, Block - 21 - Schedule

Ward - J, Block - 21	
Land Use	Survey Numbers
Residential	1, 3, 4, 5, 6, 7/1, 7/2, 9, 11/1, 12, 13, 17/2, 18, 19/2, 20, 21, 23, 26/2, 29
Commercial	10
Industrial	Nil
Institutional	2, 16, 19/1, 27, 30, 31, 33
Open Space and Recreational	Nil
Agricultural Use	Nil
Forest and Hill	Nil
Water bodies	32
Transportation	8, 14, 15, 22, 25, 26/1, 28, 34, 35
Proposed Road	Nil

Table 806: Salem LPA - Salem Corp. Ward - J, Block - 22 - Schedule

Ward - J, Block - 22	
Land Use	Survey Numbers
Residential	2, 4/1, 4/2, 5/1, 5/2A, 5/2B, 5/2C, 7/1, 7/2, 8, 9, 10, 11/1, 11/2, 11/3, 12/1, 12/2, 13/1, 13/2, 14/1A, 14/1B, 14/2, 15/1, 15/2, 16, 17/1, 17/2, 18/1A, 18/1B, 18/2A, 18/2B, 19, 21, 22/1, 22/2, 23/1, 25/5, 25/6, 27, 28, 29, 31, 32, 33, 34, 35/1, 35/2, 36, 37, 38/1A, 38/1B, 38/1C, 38/2A, 38/2B, 38/3A, 38/3B, 39/1, 39/2, 39/3, 40/1, 40/2, 42, 43, 44/2, 45/1, 45/2, 46, 47/1, 47/2, 47/3, 48, 49, 50, 51, 52, 53, 54/1, 54/2, 54/3, 55, 56/1, 56/2, 56/3, 57/3, 57/4, 57/5, 58/1, 58/2, 58/3
Commercial	7/3, 20, 23/2, 44/1
Industrial	Nil
Institutional	3/1, 3/2, 3/3, 30
Open Space and Recreational	Nil
Agricultural Use	Nil
Forest and Hill	Nil
Water bodies	Nil
Transportation	1, 6/1, 6/2, 24, 25/1, 25/2, 25/3, 25/4, 25/7, 25/8, 25/9, 25/10, 25/11, 25/12, 25/13, 26, 41/1, 41/2, 57/1, 57/2
Proposed Road	Nil

Table 807: Salem LPA - Salem Corp. Ward - J, Block - 23 - Schedule

Ward - J, Block - 23	
Land Use	Survey Numbers
Residential	4, 5, 6, 7/1, 7/2, 7/3, 8, 9, 10, 12/1, 13 Part, 15/1, 15/2, 16, 17/1, 17/2, 18/1, 18/2, 18/3, 19/1, 19/2, 20/1A, 20/1B, 20/1C, 20/1D, 20/2, 20/3, 20/4, 20/5, 20/6A, 20/6B, 20/6C, 20/6D, 20/7A, 20/7B, 20/7C, 20/7D, 20/8, 21/1, 21/2, 22/1A, 22/1B, 22/2A, 22/2B, 22/3A, 22/3B, 23/1, 23/2, 23/3, 24, 25, 26, 27, 28/1, 28/2, 31, 32, 33/1, 33/2, 34, 35, 36, 37/1, 37/2, 38/1, 38/2, 38/3, 39/1, 39/2, 39/3, 39/4, 40/1A, 40/1B, 40/2, 40/3, 41, 42, 43, 44, 45, 46, 47
Commercial	3/1A, 3/2, 12/2, 13 Part, 29
Industrial	Nil
Institutional	3/1B
Open Space and Recreational	Nil
Agricultural Use	Nil
Forest and Hill	Nil
Water bodies	Nil
Transportation	1, 2/1, 2/2, 2/3, 11, 14, 30/1, 30/2, 30/3, 48/1, 48/2, 48/3, 48/4, 48/5, 48/6, 48/7
Proposed Road	Nil

Table 808: Salem LPA - Salem Corp. Ward - J, Block - 24 - Schedule

Ward - J, Block - 24	
Land Use	Survey Numbers
Residential	2/1A, 2/1E, 2/1F, 2/1G, 2/2A, 2/2B, 2/2C, 2/2D, 3/1, 3/2, 9/2, 9/3, 9/4, 9/5
Commercial	2/1B, 2/1C, 2/1D, 2/1H, 2/1I, 2/1J1, 2/1J2, 2/1K, 2/1L, 2/1M1, 2/1M2, 2/1N, 5/1, 5/2
Industrial	Nil
Institutional	Nil
Open Space and Recreational	Nil
Agricultural Use	Nil
Forest and Hill	Nil
Water bodies	Nil
Transportation	1/1, 1/2, 1/3, 1/4, 1/5, 4, 6, 7, 8, 9/1, 9/6, 9/7
Proposed Road	Nil

Table 809: Salem LPA - Salem Corp. Ward - J, Block - 25 - Schedule

Ward - J, Block - 25	
Land Use	Survey Numbers
Residential	1, 2/1, 2/2A, 2/2B, 2/2C, 2/3A, 2/3B, 2/3C, 2/4, 2/5, 2/6, 2/7, 2/8, 2/9, 2/10, 2/12, 2/13, 3/1, 3/2, 3/3, 3/4, 3/5, 3/6, 3/7, 3/8, 3/9, 3/11, 3/12, 3/13, 3/15, 6, 7/1, 7/2, 8/1, 8/2, 9/1, 9/2, 10, 11, 12, 13/1, 13/2, 13/3, 13/4, 13/5, 13/6, 14/1, 14/2, 14/3, 14/4, 15/1, 15/2, 16, 17, 18, 19/1, 19/2, 19/3, 19/4, 21/2, 23, 24, 25/1, 25/2, 26, 27/1, 27/2, 27/3, 28/1, 28/2, 29/1, 29/2, 29/3, 30, 33, 34, 35/1, 35/2, 36, 37, 38, 39, 40/1, 40/2, 40/3, 41
Commercial	3/10, 32
Industrial	Nil
Institutional	2/2D, 2/3D, 2/11, 3/14
Open Space and Recreational	Nil
Agricultural Use	Nil
Forest and Hill	Nil
Water bodies	Nil
Transportation	4, 5/1, 5/2, 5/3, 20, 22, 31/1, 31/2, 40/4, 42
Proposed Road	Nil

Table 810: Salem LPA - Salem Corp. Ward - J, Block - 26 - Schedule

Ward - J, Block - 26	
Land Use	Survey Numbers
Residential	1, 2, 3, 4, 5, 6, 7, 8, 9, 10, 11, 12, 13, 14, 15, 16, 19, 20, 23, 25, 26, 28, 29, 30, 31, 33, 34, 35, 36, 37, 38, 39, 40, 41, 42, 43, 44, 45, 46, 47, 48, 49, 50, 51, 56, 57, 58, 59, 60, 61, 62, 63, 64, 65, 66, 67, 68, 69, 70, 72, 73, 74, 75, 76, 78, 79, 80, 81, 82, 84, 85, 86, 87, 88, 89, 90, 91, 92, 93, 94, 95, 96, 97, 98, 99, 100, 101, 102, 103, 104, 105, 106, 107, 108, 109, 110, 111, 112, 113, 114, 115, 116, 117, 118, 121, 122, 123, 124, 125, 127, 128, 129, 130, 131, 132, 133/1, 133/2, 133/3, 133/4, 134/1, 134/2, 134/3, 135, 136 Part
Commercial	17, 18, 24, 53, 54, 55, 136 Part
Industrial	Nil
Institutional	21, 22
Open Space and Recreational	Nil
Agricultural Use	Nil
Forest and Hill	Nil
Water bodies	83, 119, 120
Transportation	27, 32, 52, 71, 77, 126
Proposed Road	Nil

Table 811: Salem LPA - Salem Corp. Ward - J, Block - 27 - Schedule

Ward - J, Block - 27	
Land Use	Survey Numbers
Residential	2, 3, 4, 5, 6, 7, 8, 9, 11, 12, 13, 14, 15, 17 Part, 18, 19, 20, 21, 22, 23, 24, 25, 26/1, 26/2, 26/3, 26/4, 27, 28, 29, 30, 31, 32, 33, 34, 35, 36, 37, 38, 40, 41, 42, 43, 44, 45, 48, 49, 50, 51, 52, 53, 54, 55, 56, 57, 58, 59, 60, 61, 62, 63, 64, 65, 66, 67, 68, 69, 70, 71, 72, 73, 74, 75, 76, 77, 78, 79, 80/1, 80/2, 81, 82, 83, 84, 85, 86 Part, 87 Part, 89, 90, 91, 92, 95, 96, 104, 105, 106, 107, 108, 109, 110, 111 Part, 112 Part, 113, 115, 117, 118, 121, 122, 123, 124, 125, 126, 127, 130, 131, 132 Part, 133, 134, 135, 136, 141, 142, 144
Commercial	86 Part, 87 Part, 88, 93, 94, 97, 98, 99, 100, 101, 111 Part, 112 Part, 116, 119, 120, 128, 129, 132 Part
Industrial	Nil
Institutional	17 Part
Open Space and Recreational	Nil
Agricultural Use	Nil
Forest and Hill	Nil
Water bodies	46, 137, 139, 140, 143, 145
Transportation	1, 10, 16, 39, 47, 102, 103, 114, 138, 146
Proposed Road	Nil

Table 812: Salem LPA - Salem Corp. Ward - J, Block - 28 - Schedule

Ward - J, Block - 28	
Land Use	Survey Numbers
Residential	3, 4, 5/2, 6/2, 6/3, 7/1, 7/2, 9/2, 10, 11, 13, 14, 15/1, 15/2, 16/1, 16/2, 17, 18, 19, 20/1, 23, 24, 25, 26, 27, 28, 29, 30, 31, 32, 33, 34/1, 34/2, 35, 36, 40/1, 40/2, 40/3 Part, 40/4, 41, 42, 44, 47, 48, 49, 50, 51, 52/3, 53, 54, 55, 56
Commercial	2 Part, 8/1, 8/2, 20/2, 22, 37, 38, 43, 45, 46, 52/1, 52/2
Industrial	Nil
Institutional	2 Part, 5/1, 6/1, 40/3 Part, 57/2
Open Space and Recreational	Nil
Agricultural Use	Nil
Forest and Hill	Nil
Water bodies	9/3, 57/1
Transportation	1, 2 Part, 9/1, 12, 21, 39
Proposed Road	Nil

Table 813: Salem LPA - Salem Corp. Ward - J, Block - 29 - Schedule

Ward - J, Block - 29	
Land Use	Survey Numbers
Residential	2/1B, 4/1, 4/2, 4/3, 4/4, 5, 6/1A, 6/1B, 7/1B, 7/2, 8/1, 8/2C, 9, 10/1, 11/1, 11/2, 11/3, 11/4, 13, 15/1, 15/2, 16, 17, 18/1A, 18/2A, 18/2B, 18/2C, 18/2D, 18/2E1, 18/2E2, 19/1, 19/2, 19/3, 19/4, 19/5, 19/6, 19/7, 20, 21/1, 21/2, 22, 23/1, 23/2, 23/3, 24/1, 24/2, 25/1, 25/2A1, 25/2A2, 25/2A3, 26/1, 26/2, 27/1A
Commercial	2/1A, 2/2, 3/1, 3/2, 6/2, 7/1A, 8/2A, 8/2B, 18/1B, 25/2B1, 25/2B2, 27/1B, 27/1C, 27/1D, 27/1E
Industrial	Nil
Institutional	14/1, 14/2
Open Space and Recreational	Nil
Agricultural Use	Nil
Forest and Hill	Nil
Water bodies	10/2
Transportation	1, 12, 27/2, 28
Proposed Road	Nil

Table 814: Salem LPA - Salem Corp. Ward - J, Block - 30 - Schedule

Ward - J, Block - 30	
Land Use	Survey Numbers
Residential	3/1, 3/2, 3/3, 3/4, 3/5, 3/6, 3/7, 3/8, 4/1, 4/2A, 4/2B, 4/2G, 4/2H, 5, 7/1, 7/2, 7/3, 7/4, 7/5, 8/1, 8/2, 9/1, 9/2, 10/1, 10/2, 10/3, 10/4A, 10/4B, 12, 13, 14, 15, 16, 18, 19/1, 19/2A1, 19/2A2, 19/2E, 20/1, 20/2, 20/3, 20/4, 20/5, 20/6, 21, 25, 26, 28/1, 28/2, 29, 30, 32, 33/1A, 33/1B, 33/2A, 33/2B, 33/2B1, 33/2C, 33/2D, 35, 36/1, 36/2, 36/3, 37, 38
Commercial	1/1, 1/2, 2/1, 2/2, 2/3, 4/2C, 4/2D, 4/2E1, 4/2E2, 4/2F, 4/3, 6, 19/2B, 19/2C, 19/2D, 23, 27, 34, 39/1, 39/2A, 39/2B, 39/3, 40/1, 40/2, 40/3, 40/4, 40/5, 40/6, 40/7, 40/8, 40/9, 40/10
Industrial	Nil
Institutional	11, 17
Open Space and Recreational	Nil
Agricultural Use	Nil
Forest and Hill	Nil
Water bodies	Nil
Transportation	22, 24, 31
Proposed Road	Nil

Table 815: Salem LPA - Salem Corp. Ward - J, Block - 31 - Schedule

Ward - J, Block - 31	
Land Use	Survey Numbers
Residential	1, 3/2A, 4/2, 5, 6, 8/1, 8/2A, 8/2B, 8/2C, 8/2D, 9/2, 12, 13, 14/1, 15/1, 15/2, 15/3, 16, 17/1A, 17/1B, 17/2, 17/3, 17/4, 18, 19, 20/1, 20/2, 21, 22, 23, 24, 25, 26, 27, 28, 29/1, 29/2A, 29/2B1, 29/2B2, 30, 31, 33, 34, 35, 36, 37/1, 39, 40, 41, 43 Part, 44, 45, 46, 47, 48, 49/1, 49/2, 50, 51, 52, 53/1, 53/2, 53/3, 53/4, 53/5, 54, 55, 56, 57
Commercial	2, 3/1, 3/2B, 3/3A, 3/3B, 3/4, 4/1, 7, 9/1A, 9/1B, 9/1C, 11, 37/2, 38, 43 Part
Industrial	Nil
Institutional	Nil
Open Space and Recreational	Nil
Agricultural Use	Nil
Forest and Hill	Nil
Water bodies	Nil
Transportation	10, 14/2, 14/3, 32, 42, 58
Proposed Road	Nil

Table 816: Salem LPA - Salem Corp. Ward - J, Block - 32 - Schedule

Ward - J, Block - 32	
Land Use	Survey Numbers
Residential	1/1, 1/2, 1/3, 2, 3, 4, 5, 6, 7, 8/1, 8/2, 9, 10/1, 10/2, 11, 12, 13, 14, 15/1, 15/2, 16, 17, 18/1, 18/2, 19, 20, 21, 22/1, 22/2, 22/3, 23, 24, 25, 26/1, 26/2, 27, 28, 30, 31/1, 31/2, 31/3, 31/4, 32, 33, 34, 35, 36/1, 36/2, 37, 38, 39, 40, 41, 42/1, 42/2, 43, 45/1, 45/2, 46, 47/1, 47/2, 48/1, 48/2, 48/3, 49, 50, 51, 52, 53, 54, 55, 57/1, 57/2, 58, 59, 60/1, 60/2, 61, 62, 63, 64, 66, 67, 68, 69, 70, 71/1, 71/2, 71/3, 74, 75/1A, 75/1B, 75/1D, 75/1E, 75/1F, 75/1G, 75/1H, 75/2, 78/1, 78/2, 79, 80/1, 80/2, 80/3, 80/4, 81, 82, 83/1, 83/2, 84/1, 84/2, 85, 86/1, 86/2, 86/3, 87/1, 87/2, 87/3, 88, 89/1, 89/2, 90, 91, 92/1, 92/2, 93, 94/1, 94/2, 97, 98, 99, 100, 101, 102, 103/1, 103/2, 103/3, 105, 106, 107, 108, 109, 110/1, 110/2, 111, 112/1, 112/2, 112/3, 112/4, 113, 114, 115/1, 115/2, 115/3, 115/6, 115/7, 116, 119/1, 122, 123, 125, 126, 127, 128, 129/1, 129/2, 130, 131, 132, 134/1, 134/2, 135/1, 135/2, 136/1, 137, 138, 139
Commercial	115/4, 115/5
Industrial	Nil
Institutional	121/2, 136/2
Open Space and Recreational	Nil
Agricultural Use	Nil
Forest and Hill	Nil
Water bodies	119/2, 121/1

Transportation	29, 44, 56, 65, 72/1, 72/2, 73, 75/1C, 76/1, 76/2, 77, 95, 96, 104, 117, 118/1, 118/2, 120, 124, 133
Proposed Road	Nil

Table 817: Salem LPA - Salem Corp. Ward - J, Block - 33 - Schedule

Ward - J, Block - 33	
Land Use	Survey Numbers
Residential	2/1A, 2/1B, 2/2, 3, 4, 5, 6/1, 6/2, 6/3, 7, 8, 9, 10, 11, 12/1, 12/2, 12/3, 12/4, 12/5, 12/6, 13, 14, 15, 16, 17, 18, 19, 21, 22, 23, 24/1, 24/2, 25, 26, 27, 28, 29, 30, 31, 32/1A, 32/1B, 32/1C, 32/1D, 32/1E, 32/2, 33/2, 34, 35, 36, 37, 38, 39, 41, 42/1, 42/2 Part, 43, 44, 45, 46/1, 46/2, 47/1, 48/1 Part, 50/2, 50/3, 51/1, 51/2, 52, 53, 54/1, 54/2, 54/3, 55/1, 55/2, 57/1, 57/2, 58, 59, 60, 61, 62, 63, 64, 65/1, 65/2, 66, 67, 68/1, 68/2, 68/3A, 68/3B, 69
Commercial	47/2, 48/1 Part, 48/2, 50/1
Industrial	Nil
Institutional	40, 42/2 Part
Open Space and Recreational	Nil
Agricultural Use	Nil
Forest and Hill	Nil
Water bodies	Nil
Transportation	1, 20, 33/1, 49, 56, 70/1, 70/2, 70/3
Proposed Road	Nil

Table 818: Salem LPA - Salem Corp. Ward - J, Block - 34 - Schedule

Ward - J, Block - 34	
Land Use	Survey Numbers
Residential	1, 2, 2C, 3/2, 3/3, 4/1, 4/2, 4/3, 4/4, 5/1, 5/2, 6, 7, 8/1A, 8/1B, 8/2, 10, 11, 12/1, 12/2, 13, 14, 15, 16, 17/1, 17/2, 18/1, 18/2, 20/1, 20/2A, 20/2B, 20/3, 20/4, 20/5, 21, 22, 23, 25, 26, 27, 30, 31, 32, 33, 34, 35/1, 35/2, 35/3, 36, 37, 38, 39, 40, 41, 42, 43, 44, 45/1, 45/2, 46/1, 46/2, 46/3, 47, 48/1, 48/2, 50, 51, 52, 53/1, 53/2, 53/3, 54, 55, 56, 57, 58, 60, 61, 62/1, 62/2A, 62/2B, 63/1, 63/2, 63/3A, 63/3B, 64/1, 64/2, 65/1, 65/2, 65/3, 66/1
Commercial	Nil
Industrial	Nil
Institutional	3/1
Open Space and Recreational	Nil
Agricultural Use	Nil
Forest and Hill	Nil
Water bodies	66/2

Transportation	9, 19, 24, 28, 29, 49, 59
Proposed Road	Nil

Table 819: Salem LPA - Salem Corp. Ward - J, Block - 35 - Schedule

Ward - J, Block - 35	
Land Use	Survey Numbers
Residential	1, 2, 3/1, 3/2, 4, 5/1, 5/2, 5/3, 5/4, 5/5, 5/6, 6, 7/1A, 7/1B, 8, 9, 10, 11/1, 11/2, 12, 13/1, 13/2, 13/3, 14, 15/1, 15/2, 16, 17, 18, 19, 22/1, 22/2, 22/3, 22/4, 22/5, 23, 24, 25, 26, 27, 28, 29, 30, 31/1, 31/2, 32, 33, 34, 35, 36/1, 36/2, 37, 42, 43, 44, 45, 46/1, 46/2, 46/3, 47/1, 47/2, 47/3, 49, 50/1, 50/2, 50/3, 51, 52, 53/1, 53/2, 54/1, 54/2, 55/1, 55/2, 56, 58, 59, 60, 61, 62/1, 62/2, 62/3, 63/1, 63/2, 64, 65, 66, 68 Part, 69, 70/1, 70/2, 70/3, 71/1, 71/2, 72, 73/1, 73/2, 73/3, 73/4, 73/5, 73/6, 73/7, 73/8, 73/9, 74, 75, 77/1, 77/2, 77/3, 77/4, 78/1, 78/2, 78/3, 78/4, 79/1, 79/2, 80, 81, 82/1, 82/2, 83, 85, 86, 87, 90/1, 90/2, 90/3
Commercial	5/9, 5/10, 7/2, 7/3, 92/2
Industrial	Nil
Institutional	5/7, 5/8, 68 Part
Open Space and Recreational	Nil
Agricultural Use	Nil
Forest and Hill	Nil
Water bodies	91, 92/1
Transportation	20, 21, 38, 39, 40, 41, 48, 57, 67, 68 Part, 70/4, 76, 84, 88, 89
Proposed Road	Nil

Table 820: Salem LPA - Salem Corp. Ward - J, Block - 36 - Schedule

Ward - J, Block - 36	
Land Use	Survey Numbers
Residential	3/1, 4/1, 4/2, 5/1, 5/2, 7, 8/1, 8/2, 8/3, 8/4, 9/1, 9/2, 9/3, 10, 12, 13, 14, 15/1A, 15/1B, 15/2A, 15/2B, 15/2C, 15/2D, 16, 17, 18/1, 18/2A1, 18/2A2, 18/2B, 19/1A, 19/1B, 19/1C, 19/2A, 19/2B, 20, 21/1, 21/2, 24/1, 24/2, 25, 26/2, 33, 34, 35/2
Commercial	3/2, 6, 26/1, 27/1, 27/2, 28/1, 28/2
Industrial	Nil
Institutional	3/3, 3/4, 4/3, 4/4, 23/1, 23/2
Open Space and Recreational	Nil
Agricultural Use	Nil
Forest and Hill	Nil
Water bodies	31, 32, 35/1
Transportation	1, 2/1, 2/2, 2/3, 11, 22, 29, 30

Proposed Road	Nil
---------------	-----

Table 821: Salem LPA - Salem Corp. Ward - J, Block - 37 - Schedule

Ward - J, Block - 37	
Land Use	Survey Numbers
Residential	2/1A, 2/1B, 2/1C, 2/2, 2/3, 3/1, 3/2A, 3/2B, 4, 5/1, 5/2, 5/3, 7/1A, 7/1B, 7/2, 7/3, 7/4A, 8/1, 8/2, 8/3, 9/1, 9/2, 9/3, 9/4, 9/5, 10/1, 10/2A, 10/2B Part, 10/2C, 10/2D, 10/2E, 10/2F, 10/4A1A, 10/4A1B Part, 10/4A1C, 10/4A1D, 10/4A1E, 10/4A1F, 10/4A1G, 10/4A1H, 10/4A2A, 10/4A2C, 10/4B1, 10/4B2, 10/4C1, 10/4C2, 10/6, 10/7B, 10/7C, 11/2A, 11/2B, 12/1 Part, 12/3, 13/1, 13/2, 13/3, 13/4, 14/1, 14/2A, 14/2B, 15/1, 15/2, 15/4A, 15/4B1A, 15/4B1B, 15/4B2, 15/5A1, 15/5A2, 15/5B1, 15/5B2, 15/5C1, 15/5C2, 16/1, 16/3, 16/4, 18/2, 18/3, 18/4, 20/2, 21/2, 21/3B, 21/3C, 21/5, 22/1, 22/2, 22/4B, 22/4C, 22/4D, 22/4E, 22/4F, 22/4G, 23/1A, 23/1B, 23/1C, 23/2, 23/3A, 23/3B, 23/3C, 23/3D, 23/3E, 23/3F, 23/5A, 23/5B, 23/5C, 23/5D, 23/5E, 23/5F, 23/5G, 24, 25/1, 25/2A, 25/2B, 25/3, 25/4, 26, 27/1, 27/2, 30/1, 30/2, 30/3, 31/1A, 31/1B, 31/2, 31/3, 32/1, 32/2, 33, 34/1, 34/2, 35/1, 35/2, 37, 38/1, 38/2, 39, 40/1, 40/2
Commercial	19/2, 21/4
Industrial	Nil
Institutional	7/4B
Open Space and Recreational	Nil
Agricultural Use	Nil
Forest and Hill	Nil
Water bodies	41, 42
Transportation	1, 6/1, 6/2, 6/3, 8/4, 8/5, 10/2B Part, 10/4A1B Part, 10/7A, 11/1, 11/2C, 12/1 Part, 14/3, 16/2, 17/1, 17/2, 18/1, 19/1, 20/1, 21/1, 21/3A, 22/4A, 28/1, 28/2, 28/3, 28/4, 28/5, 28/6, 28/7, 29, 36/1, 36/2, 36/3, 36/4, 36/5, 36/6
Proposed Road	Nil

Table 822: Salem LPA - Salem Corp. Ward - J, Block - 38 - Schedule

Ward - J, Block - 38	
Land Use	Survey Numbers
Residential	1 Part, 3, 4, 5, 6, 7, 8, 9, 10, 11, 12, 14, 15, 16, 17, 18, 19, 20, 21, 22, 23, 24, 25, 26, 27, 28, 29, 30, 31, 32, 33, 34, 35, 36, 38, 39, 40, 41, 42, 43, 45, 46, 47, 48, 50, 53 Part, 54 Part, 55, 56 Part, 57 Part, 59, 62 Part, 63, 64, 65 Part, 71 Part, 72 Part, 73 Part
Commercial	1 Part, 2, 51 Part, 53 Part, 67 Part, 69, 71 Part
Industrial	54 Part
Institutional	Nil

Open Space and Recreational	Nil
Agricultural Use	52, 53 Part, 54 Part, 56 Part, 57 Part, 60, 61, 62 Part, 65 Part, 67 Part, 71 Part, 72 Part, 73 Part
Forest and Hill	Nil
Water bodies	58, 74
Transportation	13, 37, 44, 49, 51 Part, 53 Part, 54 Part, 57 Part, 62 Part, 65 Part, 66, 68, 70, 71 Part, 72 Part, 73 Part
Proposed Road	Nil

Table 823: Salem LPA - Salem Corp. Ward - J, Block - 39 - Schedule

Ward - J, Block - 39	
Land Use	Survey Numbers
Residential	1/2, 1/3, 1/4, 1/5, 1/6
Commercial	Nil
Industrial	4/1A, 4/1B, 4/2A
Institutional	Nil
Open Space and Recreational	Nil
Agricultural Use	4/2B, 4/3, 4/4, 5
Forest and Hill	Nil
Water bodies	Nil
Transportation	1/1, 2, 3
Proposed Road	Nil

Table 824: Salem LPA - Salem Corp. Ward - J, Block - 40 - Schedule

Ward - J, Block - 40	
Land Use	Survey Numbers
Residential	1/2 Part, 3, 4, 5, 6, 7, 9, 10, 11, 12, 13, 15, 16, 17, 18, 19, 20, 21, 22, 23, 25, 26, 27, 28
Commercial	Nil
Industrial	Nil
Institutional	Nil
Open Space and Recreational	Nil
Agricultural Use	8
Forest and Hill	Nil
Water bodies	2
Transportation	1/1, 1/2 Part, 14, 24, 29
Proposed Road	Nil

Table 825: Salem LPA - Salem Corp. Ward - J, Block - 41 - Schedule

Ward - J, Block - 41	
Land Use	Survey Numbers
Residential	1, 2, 3, 4, 5, 6, 7 Part, 8, 9 Part, 10, 11, 12, 13, 14, 15, 16, 17, 18, 20, 21, 22, 23, 24, 25, 26, 27, 28, 29, 30, 32, 33, 34, 35, 36, 37, 38, 39, 40, 41, 42, 43, 44
Commercial	Nil
Industrial	Nil
Institutional	Nil
Open Space and Recreational	Nil
Agricultural Use	7 Part, 9 Part
Forest and Hill	Nil
Water bodies	Nil
Transportation	7 Part, 19, 31, 45
Proposed Road	Nil

Table 826: Salem LPA - Salem Corp. Ward - J, Block - 42 - Schedule

Ward - J, Block - 42	
Land Use	Survey Numbers
Residential	2, 3, 4, 5, 6, 7, 8, 9, 10, 11, 12, 14, 15, 16, 17, 18, 19, 20, 21, 22, 23, 24, 25, 26, 27, 28, 29, 30, 31
Commercial	Nil
Industrial	Nil
Institutional	Nil
Open Space and Recreational	Nil
Agricultural Use	Nil
Forest and Hill	Nil
Water bodies	1
Transportation	13
Proposed Road	Nil

Table 827: Salem LPA - Salem Corp. Ward - J, Block - 43 - Schedule

Ward - J, Block - 43	
Land Use	Survey Numbers
Residential	3/1, 3/2, 4, 5, 6, 7, 8, 9, 10, 11, 12, 14/1, 14/2, 15, 16, 17/1, 17/2, 18/1, 18/2, 19, 20, 21/1, 21/2, 22, 23, 24, 25, 26, 27, 28, 29, 30, 31, 32, 33, 34, 35, 36, 37, 38, 39, 41, 42, 46, 47, 48, 49, 50, 52
Commercial	Nil

Industrial	Nil
Institutional	44
Open Space and Recreational	Nil
Agricultural Use	Nil
Forest and Hill	Nil
Water bodies	40
Transportation	1/1, 1/2, 2, 13/1, 13/2, 13/3, 43, 45, 51
Proposed Road	Nil

Table 828: Salem LPA - Salem Corp. Ward - J, Block - 44 - Schedule

Ward - J, Block - 44	
Land Use	Survey Numbers
Residential	3, 4 Part, 5, 8, 9, 12, 13, 14, 15, 17, 18, 19, 20, 21, 22, 23, 24, 25, 27
Commercial	1, 2 Part, 10, 11, 26, 28
Industrial	Nil
Institutional	2 Part, 6, 7
Open Space and Recreational	Nil
Agricultural Use	Nil
Forest and Hill	Nil
Water bodies	Nil
Transportation	2 Part, 4 Part, 16
Proposed Road	Nil

Table 829: Salem LPA - Salem Corp. Ward - J, Block - 45 - Schedule

Ward - J, Block - 45	
Land Use	Survey Numbers
Residential	2, 3, 11, 12, 13, 14, 15, 16, 18/1, 18/2, 19/1, 19/2, 20/1, 20/2, 21/2, 23, 24, 25, 26, 27, 28, 29, 30, 31, 32, 33, 34, 35, 36, 37, 38/1, 38/2, 39, 40, 41, 42, 43, 44, 45, 46, 47, 48, 49, 50, 51, 53, 54, 55, 56, 57, 58, 59, 61, 62, 63, 64, 65, 66, 67, 68 Part, 69, 70, 71, 73, 76, 77, 78, 79, 80, 81, 82
Commercial	68 Part, 72, 83, 84, 85, 86, 87
Industrial	Nil
Institutional	4, 5, 6, 7, 8, 10, 21/1, 60, 75
Open Space and Recreational	Nil
Agricultural Use	Nil
Forest and Hill	Nil
Water bodies	Nil
Transportation	1/1, 1/2, 9, 17, 22, 52, 74, 88
Proposed Road	Nil

Table 830: Salem LPA - Salem Corp. Ward - J, Block - 46 - Schedule

Ward - J, Block - 46	
Land Use	Survey Numbers
Residential	3, 4, 5, 6, 7, 8, 9, 10, 11, 12, 13, 14, 15, 16, 17, 18, 19, 20, 21, 22, 23, 24, 25, 26, 30, 33, 35, 36, 39, 40, 43, 44, 45, 46, 47, 48, 49, 50, 56, 57, 58, 59, 60, 61, 63, 64, 65, 66, 67, 68, 69, 70, 71, 72, 73, 74/1, 74/2, 75, 76, 77, 78, 79, 82, 83, 84, 86, 87, 88, 89, 90, 91, 92, 93, 94, 95/1, 95/2, 96, 97, 98, 99, 100, 101, 102, 103, 104, 105
Commercial	28, 29, 31, 32, 34, 38, 42, 52, 53, 54, 55
Industrial	Nil
Institutional	27, 37, 41, 85
Open Space and Recreational	Nil
Agricultural Use	Nil
Forest and Hill	Nil
Water bodies	Nil
Transportation	1, 2, 51, 62, 80, 81, 106
Proposed Road	Nil

Table 831: Salem LPA - Salem Corp. Ward - J, Block - 47 - Schedule

Ward - J, Block - 47	
Land Use	Survey Numbers
Residential	1, 2, 3, 4, 6, 7, 8, 9, 10, 11, 12, 13, 14, 15, 16 Part, 17, 18, 19, 20 Part, 21 Part, 22 Part, 23 Part, 24, 25, 26, 27, 28, 29, 30, 31, 32, 33 Part, 34, 35, 36, 37, 38, 40, 41, 42, 43, 44, 45, 46, 47, 48, 49, 50
Commercial	Nil
Industrial	39
Institutional	Nil
Open Space and Recreational	Nil
Agricultural Use	Nil
Forest and Hill	Nil
Water bodies	Nil
Transportation	5, 16 Part, 20 Part, 21 Part, 22 Part, 23 Part, 33 Part, 51
Proposed Road	Nil

Table 832: Salem LPA - Salem Corp. Ward - J, Block - 48 - Schedule

Ward - J, Block - 48	
Land Use	Survey Numbers
Residential	1, 2, 3, 4, 5, 6, 7, 8, 9, 10, 11, 12, 13, 15, 16, 17, 18, 19, 20, 22, 23, 24, 25, 26, 27, 28, 30, 31, 33, 34, 35, 36, 37, 38, 39, 40, 41, 43 Part, 44, 45, 46, 47, 48, 49, 50, 51, 52, 53 Part, 56, 57, 58, 59, 60 Part, 62, 63, 64/1 Part, 64/2, 65 Part, 66 Part, 68, 69, 70, 71, 72, 73, 74, 75, 76, 77, 78, 80, 81, 82, 83, 84, 85, 86, 87, 88, 89, 91, 92, 93, 94, 95, 96, 97, 98, 99, 100, 101, 102 Part, 103, 105, 106, 107
Commercial	54, 61
Industrial	Nil
Institutional	32
Open Space and Recreational	Nil
Agricultural Use	102 Part
Forest and Hill	Nil
Water bodies	Nil
Transportation	14, 21, 29, 42, 43 Part, 53 Part, 55, 60 Part, 64/1 Part, 65 Part, 66 Part, 67, 79, 90, 102 Part, 104
Proposed Road	Nil

Table 833: Salem LPA - Salem Corp. Ward - J, Block - 49 - Schedule

Ward - J, Block - 49	
Land Use	Survey Numbers
Residential	4, 5, 6, 7, 8, 9, 10, 11, 12, 13, 14, 15, 16, 17, 18, 19, 20, 22, 23, 24, 25, 26, 27, 29, 30, 31, 33, 34, 35, 36, 37, 38, 39, 40, 41, 42, 43, 44, 45, 46, 47, 48, 49, 50, 51, 53, 54, 55, 56, 57, 58, 59, 60, 61, 62, 63, 64, 65, 66, 67, 68, 69, 70, 71, 72, 73, 74, 75, 76, 77, 78, 79, 80, 82 Part, 83, 84, 85, 86, 87, 88, 89, 90, 91, 92, 93
Commercial	3
Industrial	Nil
Institutional	Nil
Open Space and Recreational	Nil
Agricultural Use	Nil
Forest and Hill	Nil
Water bodies	Nil
Transportation	1, 21, 28, 32, 52, 81, 82 Part
Proposed Road	Nil

Table 834: Salem LPA - Salem Corp. Ward - J, Block - 50 - Schedule

Ward - J, Block - 50	
Land Use	Survey Numbers
Residential	Nil
Commercial	Nil
Industrial	1
Institutional	3
Open Space and Recreational	Nil
Agricultural Use	Nil
Forest and Hill	Nil
Water bodies	4
Transportation	2, 5
Proposed Road	Nil

Table 835: Salem LPA - Salem Corp. Ward - J, Block - 51 - Schedule

Ward - J, Block - 51	
Land Use	Survey Numbers
Residential	Nil
Commercial	Nil
Industrial	Nil
Institutional	2
Open Space and Recreational	Nil
Agricultural Use	Nil
Forest and Hill	Nil
Water bodies	3
Transportation	1
Proposed Road	Nil

Table 836: Salem LPA - Salem Corp. Ward - J, Block - 52 - Schedule

Ward - J, Block - 52	
Land Use	Survey Numbers
Residential	1, 2, 3, 4, 5, 6, 7, 8, 9, 10/1, 10/2, 11, 12, 13, 14, 15, 16, 17, 18/1, 18/2, 20/1, 20/2, 21, 22, 23, 24, 25, 26, 27, 28, 29, 30, 31, 32, 33, 35, 36, 37, 39, 40, 41, 42, 43, 44, 45, 46, 47, 48, 49, 50, 51, 52, 53, 54, 57, 58, 59, 60, 62, 63, 64, 65, 66, 67, 68, 69, 70, 71
Commercial	34
Industrial	Nil

Institutional	38, 55
Open Space and Recreational	Nil
Agricultural Use	Nil
Forest and Hill	Nil
Water bodies	Nil
Transportation	19/1, 19/2, 56, 61, 72
Proposed Road	Nil

Table 837: Salem LPA - Salem Corp. Ward - J, Block - 53 - Schedule

Ward - J, Block - 53	
Land Use	Survey Numbers
Residential	8, 11, 12, 13, 14, 15, 18, 22, 23, 24/1, 24/2, 25/1, 25/2, 26/1, 26/2, 26/3, 27/1, 27/2, 28/1, 28/2, 29, 30, 31, 32, 33, 34, 35, 36, 37, 38, 39, 40, 41, 42, 43, 45, 46, 47, 49, 50, 51, 52, 53, 54, 55, 56, 57, 58, 59, 60, 61, 62, 63, 64, 65, 66, 67, 68, 69, 70, 71, 73, 74, 75, 76, 77, 78, 79, 80
Commercial	1, 2, 3, 4, 5, 6, 7, 10, 81, 84
Industrial	Nil
Institutional	9, 16, 19, 20, 48, 82, 83, 85, 86, 87
Open Space and Recreational	Nil
Agricultural Use	Nil
Forest and Hill	Nil
Water bodies	Nil
Transportation	17, 21, 44, 72, 88
Proposed Road	Nil

Table 838: Salem LPA - Salem Corp. Ward - J, Block - 54 - Schedule

Ward - J, Block - 54	
Land Use	Survey Numbers
Residential	1, 2, 4, 5, 7, 8, 9, 10, 12 Part, 13, 14, 15, 17, 18, 19 Part, 20, 23, 24, 25, 26, 27, 28, 29, 31, 33 Part, 34, 35, 36, 37, 38, 39, 40, 41, 42, 43, 44, 45, 46, 47, 49, 50, 51, 52
Commercial	48
Industrial	Nil
Institutional	Nil
Open Space and Recreational	Nil
Agricultural Use	33 Part
Forest and Hill	Nil
Water bodies	11
Transportation	3, 6, 12 Part, 16, 19 Part, 21, 22, 30, 32, 33 Part, 53

Proposed Road	Nil
---------------	-----

Table 839: Salem LPA - Salem Corp. Ward - J, Block - 55 - Schedule

Ward - J, Block - 55	
Land Use	Survey Numbers
Residential	1, 2, 7, 8, 9, 10, 11, 12, 13 Part, 14 Part, 15 Part, 18, 19, 20, 21, 22, 23, 24, 25, 26, 28, 29, 30, 31, 32, 33, 34, 35/1, 35/2, 35/3, 36/1, 37, 38, 39/1, 39/2, 40, 41, 42, 43, 44, 45, 47, 48, 49, 50/1, 50/2, 51, 52, 53, 54, 55, 56, 57, 59, 60, 61, 62/1, 62/2, 63, 64, 65, 66, 67, 68, 69/1, 69/2, 70, 71, 72, 73, 74, 75, 76, 77, 78
Commercial	4, 36/3
Industrial	Nil
Institutional	3, 5, 6
Open Space and Recreational	Nil
Agricultural Use	Nil
Forest and Hill	Nil
Water bodies	Nil
Transportation	13 Part, 14 Part, 15 Part, 16, 17, 27, 35/4, 36/2, 46, 58, 79, 80, 81
Proposed Road	Nil

Table 840: Salem LPA - Salem Corp. Ward - J, Block - 56 - Schedule

Ward - J, Block - 56	
Land Use	Survey Numbers
Residential	4, 5, 6, 7, 8, 9, 10, 11, 12, 14, 15, 16, 17, 18, 19, 20, 21, 22, 23, 24, 25, 27 Part, 28, 30, 32, 33, 34, 35, 36/1, 36/2, 36/3, 37, 38/1, 38/2, 41, 42, 44, 45, 46, 47, 48, 49, 50, 51/1, 52, 53, 54, 55, 56, 57, 58, 59 Part, 60, 61, 62, 63, 64, 65, 66, 67, 69, 70, 71, 72, 73, 74, 75, 76, 78, 79, 80, 81, 83, 84, 85, 86, 87, 88, 89, 90, 91, 92, 93, 94
Commercial	31, 39, 40, 59 Part
Industrial	Nil
Institutional	3
Open Space and Recreational	Nil
Agricultural Use	Nil
Forest and Hill	Nil
Water bodies	Nil
Transportation	1, 2, 13, 26, 27 Part, 29, 43, 51/2, 68, 77, 82
Proposed Road	Nil

Table 841: Salem LPA - Salem Corp. Ward - J, Block - 57 - Schedule

Ward - J, Block - 57	
Land Use	Survey Numbers
Residential	1, 2, 4, 5, 6, 8, 9, 14, 15, 16, 17, 18, 19, 20, 21, 22, 23, 24, 25, 26, 27, 28, 29, 30, 31, 32, 33, 35, 36, 37, 38, 39, 43, 44, 45, 46, 47, 48, 49, 51, 52, 53, 54, 55, 56, 58, 59, 60, 61, 62, 64 Part, 65 Part, 66, 67, 68, 69, 70, 71
Commercial	3, 10, 42, 64 Part, 65 Part, 72
Industrial	Nil
Institutional	40, 57
Open Space and Recreational	Nil
Agricultural Use	Nil
Forest and Hill	Nil
Water bodies	Nil
Transportation	7, 11, 12, 13, 34, 41, 50, 63, 73, 74/1, 74/2
Proposed Road	Nil

Table 842: Salem LPA - Salem Corp. Ward - J, Block - 58 - Schedule

Ward - J, Block - 58	
Land Use	Survey Numbers
Residential	1, 2, 3, 4, 5, 6, 7/1, 7/2, 8/1, 8/2, 9, 10, 11, 12, 13, 14, 16, 17, 18, 19, 20, 21, 22, 23, 26/1, 26/2, 27, 29 Part, 30, 31, 33, 34, 35, 37, 40 Part, 41 Part
Commercial	24 Part, 36, 38, 39, 40 Part, 41 Part, 42, 43
Industrial	Nil
Institutional	24 Part, 29 Part
Open Space and Recreational	Nil
Agricultural Use	Nil
Forest and Hill	Nil
Water bodies	Nil
Transportation	15/1, 15/2, 25, 28, 32, 44, 45, 46
Proposed Road	Nil

Table 843: Salem LPA - Salem Corp. Ward - J, Block - 59 - Schedule

Ward - J, Block - 59	
Land Use	Survey Numbers
Residential	3, 4, 5, 6, 7, 8, 9, 10, 11, 12, 13, 14, 15, 16, 18, 19, 20, 21, 22, 23, 24, 25, 26, 28, 29, 30, 31, 32, 33, 34, 35, 36, 37, 39, 40, 41, 42, 43, 44, 45, 46, 47, 48, 49, 50, 51,

	52, 53, 54, 55, 56, 59, 60, 61, 62, 63, 64, 65, 66, 67, 68, 69, 71, 72, 73, 74, 75, 76, 77, 78, 79, 80, 82, 84 Part
Commercial	Nil
Industrial	Nil
Institutional	58, 83, 84 Part
Open Space and Recreational	Nil
Agricultural Use	Nil
Forest and Hill	Nil
Water bodies	Nil
Transportation	1, 2, 17, 27, 38, 57, 70, 81
Proposed Road	Nil

Table 844: Salem LPA - Salem Corp. Ward - J, Block - 60 - Schedule

Ward - J, Block - 60	
Land Use	Survey Numbers
Residential	1, 2, 3, 4, 5, 6, 7, 8, 9, 10, 11, 12, 13, 14, 15, 16, 17, 18, 19, 20, 21, 22, 23, 24, 25, 27, 28, 29, 30, 32, 33, 35, 36, 37, 38, 39, 41, 42, 43, 44, 46, 47, 48, 49, 50, 51, 52, 53, 54, 55, 56, 57, 58, 59, 60, 61, 62, 67, 68, 69, 70, 71, 72, 73, 75, 76, 78, 80, 81, 82, 86, 90, 91, 92, 94, 95, 100, 101, 102, 103
Commercial	66, 79, 84, 85, 88, 89, 96, 97, 98, 99
Industrial	Nil
Institutional	34, 45, 64, 65, 93
Open Space and Recreational	Nil
Agricultural Use	Nil
Forest and Hill	Nil
Water bodies	Nil
Transportation	26, 31, 40, 63, 74, 77, 83, 87, 104
Proposed Road	Nil

Table 845: Salem LPA- Salem Corp. Ward - J, Block - 61 - Schedule

Ward - J, Block - 61	
Land Use	Survey Numbers
Residential	5, 6, 7, 8, 9, 10, 11, 12, 14, 15, 16, 17, 19, 20, 21, 22, 23, 24, 25, 26, 27, 28, 29, 30, 31, 32, 33, 34
Commercial	Nil
Industrial	Nil
Institutional	2, 4, 18
Open Space and Recreational	Nil

Agricultural Use	Nil
Forest and Hill	Nil
Water bodies	Nil
Transportation	1/1, 1/2, 1/3, 3, 35, 36
Proposed Road	Nil

Table 846: Salem LPA - Salem Corp. Ward - J, Block - 62 - Schedule

Ward - J, Block - 62	
Land Use	Survey Numbers
Residential	2, 3, 4, 5, 6, 7, 8, 10, 12, 13, 14, 15, 16, 17, 18, 19, 22, 23, 24, 25, 26, 27, 28, 29, 31, 32, 35, 36, 37, 38, 39, 40, 41, 42, 43, 44, 45, 46, 48, 49, 50, 51, 53, 54, 56, 57, 58, 59, 60, 62, 63, 64, 65, 66, 68, 69, 70, 71, 72, 73, 74, 75, 76, 77, 78, 79, 80, 81, 82, 83, 84, 85, 87, 88, 90, 92, 93, 94, 95, 97, 98, 99, 100, 101, 102, 103, 104, 105, 106, 107, 108, 110, 111, 112, 113, 115
Commercial	Nil
Industrial	Nil
Institutional	20, 21
Open Space and Recreational	Nil
Agricultural Use	Nil
Forest and Hill	Nil
Water bodies	114
Transportation	1, 9, 11, 30, 33, 34, 47, 52, 55, 61, 67, 86, 89, 91, 96, 109
Proposed Road	Nil

Table 847: Salem LPA - Salem Corp. Ward - J, Block - 63 - Schedule

Ward - J, Block - 63	
Land Use	Survey Numbers
Residential	2, 3, 4, 5, 6, 7, 8, 9, 10, 11, 12, 13, 14, 15, 16, 18, 19, 21, 22, 23, 24, 25, 26, 27, 28, 29, 30, 31, 32, 33, 34, 36, 39, 43, 44, 45, 46, 48, 49, 50, 51, 52, 53, 54, 55, 56, 57, 62 Part, 63/1, 63/2, 65, 66, 69, 70, 71, 75, 76, 77, 78/1, 78/2, 79, 80, 81, 83, 84, 85, 86, 87, 88, 90, 91, 92, 93, 94, 95, 98, 104 Part, 105, 106, 107, 108, 109, 110, 112, 113, 114, 115, 116, 118, 119, 125, 126, 127, 128, 129, 131, 132, 133, 134, 135, 136, 137 Part, 138, 139, 140, 141, 143, 144, 145, 146, 147, 148, 150, 153
Commercial	37, 38, 41, 42, 61/1, 61/2, 67, 68, 72, 73, 74, 96, 99, 100, 101, 102, 104 Part, 120, 121, 122, 123, 137 Part, 149, 151, 152, 154
Industrial	Nil
Institutional	59, 60/1, 60/2
Open Space and Recreational	Nil
Agricultural Use	Nil

Forest and Hill	Nil
Water bodies	Nil
Transportation	1, 20, 35, 40, 47, 58/1, 58/2, 62 Part, 64, 82, 89, 97, 103, 111, 117, 124, 130, 142
Proposed Road	Nil

Table 848: Salem LPA - Salem Corp. Ward - J, Block - 64 - Schedule

Ward - J, Block - 64	
Land Use	Survey Numbers
Residential	Nil
Commercial	Nil
Industrial	Nil
Institutional	1, 2, 3, 4, 5, 8
Open Space and Recreational	Nil
Agricultural Use	Nil
Forest and Hill	Nil
Water bodies	6, 7, 9
Transportation	10
Proposed Road	Nil

Table 849: Salem LPA - Salem Corp. Ward - J, Block - 65 - Schedule

Ward - J, Block - 65	
Land Use	Survey Numbers
Residential	3, 4, 5 Part, 6, 7, 8, 9, 10, 11, 12, 13, 14, 15, 16, 17, 19, 20, 21, 22, 23, 24, 25, 26, 27, 28, 30, 31, 32, 33, 34, 35, 36, 37, 38, 39, 40, 41, 42, 43, 44, 46, 47, 48, 49, 50, 51, 52, 53, 54, 55, 56, 57, 58, 59, 60, 61, 62, 63, 64, 65, 66, 67, 69, 70, 71, 72, 73, 74, 75, 76, 77, 78, 79, 80, 81, 82, 83, 84, 85, 86, 87, 88, 89, 90, 91, 92, 93, 96, 97, 98, 99 Part, 100, 101, 102, 103, 104, 106, 107, 108, 109, 110, 113, 114, 115, 116, 117, 118, 119, 120, 121, 122, 123, 124, 125, 126, 128, 131, 132, 133, 134, 135, 136, 137, 139, 140, 141, 142, 143, 144, 145, 146, 147, 148, 149, 150, 151, 152, 153, 154, 156, 157, 160, 161, 162, 163, 164, 165, 166, 167, 169, 170, 171, 172, 173, 174, 175, 176, 177, 178, 179, 181, 182, 183, 185, 186, 187, 188, 189, 191, 192, 193, 194/1, 194/2, 195, 196, 198, 200, 201, 202, 203, 204, 205, 206, 207, 208, 209, 210, 211, 212, 213, 214, 215, 216, 218, 219, 221, 222, 223, 224, 225, 226, 227, 228 Part, 229, 230, 232, 233, 234, 235, 236, 237, 238, 239, 241, 242, 243, 245, 246, 247, 248, 249
Commercial	18, 99 Part, 127, 130, 138, 228 Part
Industrial	228 Part
Institutional	251, 252
Open Space and Recreational	Nil

Agricultural Use	Nil
Forest and Hill	Nil
Water bodies	Nil
Transportation	1, 2, 5 Part, 29, 45, 68, 94, 95, 105, 111, 112, 129, 155, 158, 159, 168, 180, 184, 190, 197, 199, 217, 220, 228 Part, 231, 240, 244, 250
Proposed Road	Nil

Table 850: Salem LPA - Salem Corp. Ward - J, Block - 66 - Schedule

Ward - J, Block - 66	
Land Use	Survey Numbers
Residential	3, 4 Part, 5/1, 5/2, 6/1, 6/2, 8, 9, 10/1, 10/2, 10/3, 11, 12, 13, 14, 15, 16, 17, 18, 19, 20, 21, 22, 23, 24, 25, 26, 28, 29, 30, 31, 32, 33/1 Part
Commercial	7, 33/1 Part, 33/2
Industrial	Nil
Institutional	Nil
Open Space and Recreational	Nil
Agricultural Use	Nil
Forest and Hill	Nil
Water bodies	Nil
Transportation	1, 2, 4 Part, 27, 33/1 Part, 34, 35
Proposed Road	Nil

Table 851: Salem LPA - Salem Corp. Ward - J, Block - 67 - Schedule

Ward - J, Block - 67	
Land Use	Survey Numbers
Residential	5, 7, 8/2, 9/1, 9/2, 10, 11, 12, 13, 14, 15, 16, 17, 18, 19, 20, 21, 22, 23, 24, 25, 26, 28, 29, 31, 32, 33, 34, 35, 36, 38, 39, 40, 41, 42, 43, 44, 45, 51, 52, 53, 54, 55, 56, 57, 58, 59, 60, 61, 62, 63, 64
Commercial	3, 4, 6, 8/1
Industrial	Nil
Institutional	37, 47, 48, 49
Open Space and Recreational	Nil
Agricultural Use	Nil
Forest and Hill	Nil
Water bodies	50
Transportation	1, 2, 27, 30, 46, 65
Proposed Road	Nil

Table 852: Salem LPA - Salem Corp. Ward - J, Block - 68 - Schedule

Ward - J, Block - 68	
Land Use	Survey Numbers
Residential	1/1 Part, 1/2 Part, 3/1, 4, 8/1 Part, 8/2, 8/3, 11/2, 12/1 Part, 12/2 Part, 15, 16, 17, 18, 19, 20, 21 Part, 23, 26 Part, 27 Part, 28/1 Part, 28/2 Part, 29/1 Part, 29/2 Part, 30 Part, 31, 32/1 Part, 32/2, 33/2, 35, 39 Part, 40 Part, 41 Part, 42 Part, 43, 44/2, 44/3, 45, 46/1 Part, 46/2 Part, 46/3 Part, 46/4 Part, 46/5 Part, 47/1 Part, 47/2, 47/3 Part, 47/4 Part, 48 Part, 50, 51, 52, 54, 55, 56, 57, 58, 59, 61, 62, 63, 64
Commercial	1/2 Part, 7 Part, 8/4, 12/2 Part, 27 Part, 37/1 Part, 48 Part, 60 Part
Industrial	Nil
Institutional	2/1, 2/4, 2/5, 46/4 Part, 47/5, 49, 65/2
Open Space and Recreational	Nil
Agricultural Use	1/1 Part, 1/2 Part, 3/2, 5, 7 Part, 8/1 Part, 9 Part, 11/1, 12/1 Part, 12/2 Part, 14, 24, 25, 27 Part, 28/3, 29/2 Part, 30 Part, 33/1, 33/3, 34, 37/1 Part, 37/2, 39 Part, 44/1, 46/4 Part, 47/3 Part, 47/4 Part, 48 Part, 60 Part
Forest and Hill	Nil
Water bodies	2/2, 2/3, 6, 13, 36, 38, 65/1, 65/3, 66
Transportation	1/1 Part, 1/2 Part, 9 Part, 10, 12/2 Part, 21 Part, 22, 26 Part, 27 Part, 28/1 Part, 28/2 Part, 29/1 Part, 30 Part, 32/1 Part, 39 Part, 40 Part, 41 Part, 42 Part, 46/1 Part, 46/2 Part, 46/3 Part, 46/4 Part, 46/5 Part, 47/1 Part, 48 Part, 53
Proposed Road	Nil

Table 853: Salem LPA - Salem Corp. Ward - K, Block - 1 - Schedule

Ward - K, Block - 1	
Land Use	Survey Numbers
Residential	1/2 Part, 1/4A, 1/4B, 1/4D, 1/5A, 1/5B, 1/6A, 1/6B, 1/6C, 1/6D1, 1/6E, 1/6G, 1/6I, 1/6K, 1/6L, 1/6M, 1/6N, 1/6O, 1/6R1, 1/6S1, 1/6T1, 1/6T2, 1/8B, 1/10B Part, 1/10C, 1/12, 1/13, 1/14A1A, 1/14A1B, 1/14A1D, 1/14A1E, 1/14A2, 1/17A, 1/17B, 3/1, 3/2, 3/6, 4/1
Commercial	1/1, 1/2 Part, 1/6P, 1/6Q, 1/6R2, 1/6S2, 1/6V, 1/9, 1/10B Part, 1/10E, 1/14A1F, 1/14B, 1/15A, 1/15B, 1/16A, 1/16B, 1/18A, 1/18B, 1/18C1, 1/18C2, 1/18D, 2/1, 2/2, 4/3, 5
Industrial	Nil
Institutional	1/6F, 1/6H, 1/6U, 1/10A, 1/11, 3/3, 3/5
Open Space and Recreational	Nil
Agricultural Use	1/3, 1/7A, 1/7B, 1/8A
Forest and Hill	Nil
Water bodies	6
Transportation	1/4C, 1/6D2, 1/6J, 1/10D, 1/14A1C, 3/4, 4/2, 7
Proposed Road	Nil

Table 854: Salem LPA - Salem Corp. Ward - K, Block - 2 - Schedule

Ward - K, Block - 2	
Land Use	Survey Numbers
Residential	1, 2, 3, 4, 5, 6, 7, 9, 10, 12, 13, 14, 15, 16, 17, 18, 19, 20, 21, 22, 23, 24, 25, 27, 28, 31, 32, 33, 34, 37, 38, 39 Part, 40, 43, 45, 47, 48/1 Part, 48/3 Part, 49, 51, 52, 53, 54
Commercial	39 Part, 56
Industrial	Nil
Institutional	30, 46, 48/3 Part, 50
Open Space and Recreational	Nil
Agricultural Use	36, 48/1 Part, 48/2
Forest and Hill	Nil
Water bodies	41, 42
Transportation	8, 11, 26, 29, 35, 44, 55
Proposed Road	Nil

Table 855: Salem LPA - Salem Corp. Ward - K, Block - 3 - Schedule

Ward - K, Block - 3	
Land Use	Survey Numbers
Residential	1, 2, 3, 4, 5/1, 5/2, 6, 7, 8, 9, 10, 11, 12, 13, 14, 15, 16, 17/1, 17/2, 18, 19, 20, 21, 23, 24, 25, 26, 27, 28, 29, 30, 31, 33, 34, 35, 36, 37, 38, 39, 40, 41, 42, 43, 44, 46, 47, 48, 49, 51, 52, 54, 55, 56, 57, 58, 60, 61, 62, 64, 65, 66/1, 66/2, 67, 69, 70, 71, 72, 73, 74, 75, 76, 77, 79, 80, 81/1, 81/2, 82, 83, 84, 85, 86, 87, 89, 90, 91, 92, 93, 94, 96, 97, 98, 99, 100, 101, 102, 103, 104, 105, 106, 107, 108, 109, 110, 111, 112, 113, 115, 116, 117, 118, 119, 121, 122, 124, 125, 126, 127, 128, 129, 130, 131, 133, 134, 135, 136, 137, 138, 139, 140, 141, 142, 143, 144, 145, 146, 147, 148, 149, 150, 151, 152, 153, 154, 155, 156, 157, 158, 160, 161, 163, 164, 166/2, 167, 168, 169, 170, 171, 173, 174, 176/1, 176/2, 177, 178, 179/1, 179/2, 180/1, 180/2, 181/1, 181/2, 182/1 Part, 183, 184, 185, 186, 187/1A, 187/2, 188, 189/1, 189/2, 190
Commercial	Nil
Industrial	Nil
Institutional	Nil
Open Space and Recreational	Nil
Agricultural Use	50, 53, 162, 175, 187/1B
Forest and Hill	Nil
Water bodies	Nil
Transportation	22, 32, 45, 59, 63, 68, 78, 88, 95, 114, 120, 123, 132, 159, 165, 166/1, 172, 182/1 Part, 182/2, 191, 192
Proposed Road	Nil

Table 856: Salem LPA - Salem Corp. Ward - K, Block - 4 - Schedule

Ward - K, Block - 4	
Land Use	Survey Numbers
	3, 5/2, 6, 7, 9 Part, 11, 12/1, 12/2, 12/3, 14, 16, 17, 18, 19/3, 21, 22, 23/2, 24/1, 24/2, 25/1, 25/2, 26, 27, 28, 31, 32, 33, 34, 36, 37, 38, 39, 40, 42, 47, 48, 49/1, 49/2, 49/3, 50, 52/1, 52/2, 53/1, 53/2, 53/3, 54, 57, 58, 59, 60/1, 60/2, 62/1A, 62/1B, 62/2, 63, 65, 66, 68, 69, 70/1, 70/2, 70/3, 71, 72/1, 72/2, 72/3, 73, 76, 78, 79, 80, 81, 83, 84, 85, 86, 88, 89, 90, 91, 92, 93/1, 93/2, 93/3, 93/4, 94
Commercial	4/1, 4/2, 4/3
Industrial	Nil
Institutional	13, 74/2
Open Space and Recreational	Nil
Agricultural Use	4/5, 4/6, 5/1, 15, 19/1, 19/2, 29, 30, 35, 41, 43, 44, 45, 55, 56, 61
Forest and Hill	Nil
Water bodies	Nil
Transportation	1, 2/1, 2/2, 2/3, 2/4, 2/5, 4/4, 8, 9 Part, 10, 12/4, 20, 23/1, 46, 51, 64, 67, 74/1, 75, 77, 82, 87, 95
Proposed Road	Nil

Table 857: Salem LPA - Salem Corp. Ward - K, Block - 5 - Schedule

Ward - K, Block - 5	
Land Use	Survey Numbers
Residential	1 Part, 2 Part, 3, 4, 5 Part, 7, 9, 10, 11, 12, 14, 15, 16, 18, 19, 21, 22, 23, 24, 28, 29, 30/1, 30/2, 32, 33, 34, 35, 36, 37, 38, 39, 40, 41, 43/1, 43/2, 43/3, 45/1, 45/2, 47, 49, 50, 51, 53, 54, 55, 57, 59, 60, 61, 62, 64, 65, 66, 67, 68, 69, 70, 71, 72/1, 72/2, 73/1, 73/2, 74, 75, 76, 77, 78
Commercial	Nil
Industrial	Nil
Institutional	26, 27
Open Space and Recreational	Nil
Agricultural Use	8, 17, 46/1, 46/2, 58, 63
Forest and Hill	Nil
Water bodies	6
Transportation	1 Part, 2 Part, 5 Part, 13, 20, 25, 31/1, 31/2, 42, 44/1, 44/2, 48/1, 48/2, 52, 56/1, 56/2, 79/1, 79/2
Proposed Road	Nil

Table 858: Salem LPA - Salem Corp. Ward - K, Block - 6 - Schedule

Ward - K, Block - 6	
Land Use	Survey Numbers
Residential	1 Part, 2 Part, 3 Part, 4 Part, 6 Part, 7, 11, 12, 13, 14, 15, 16, 17, 18, 21, 23, 24, 25, 26, 28, 29, 30, 31, 33, 34, 35, 36, 37, 38, 40, 41, 42, 43, 44 Part, 45, 46, 47, 48, 49, 50, 51 Part, 52 Part, 53, 54, 55, 56, 57, 58, 59, 60, 61, 62, 63, 64, 65, 66, 68, 69, 70, 71, 72, 73, 74, 75, 76, 77, 78, 79, 80, 81, 82, 83, 86, 87, 88, 89, 90, 91, 92, 93, 94, 95, 97, 98, 99, 100, 101, 102, 103, 104, 105, 106, 107, 111, 112 Part, 114, 115 Part, 118
Commercial	1 Part, 2 Part, 44 Part, 113, 119, 120, 121
Industrial	Nil
Institutional	52 Part
Open Space and Recreational	Nil
Agricultural Use	5, 8, 10, 44 Part, 51 Part, 52 Part, 96, 115 Part, 117
Forest and Hill	Nil
Water bodies	Nil
Transportation	1 Part, 2 Part, 3 Part, 4 Part, 6 Part, 9, 19, 20, 22, 27, 32, 39, 51 Part, 52 Part, 67, 84, 85, 108, 109, 110, 112 Part, 116
Proposed Road	Nil

Table 859: Salem LPA - Salem Corp. Ward - K, Block - 7 - Schedule

Ward - K, Block - 7	
Land Use	Survey Numbers
Residential	2/5 Part, 2/7A, 2/7B, 2/14A, 2/14B, 3/1A, 3/1B, 3/1D, 3/1E, 5/2A, 5/2C2, 5/2C3, 7, 9/3A, 9/3C, 9/3D, 9/3E, 9/3F, 9/3G, 10/3, 10/4 Part, 10/5, 10/7A, 10/7B, 10/7C, 10/8A, 10/8D, 12
Commercial	1/1, 1/2, 1/3, 1/4A Part, 1/4B Part, 2/1, 2/2, 2/3, 2/4, 2/6, 2/8, 2/9A1, 2/9A2, 2/9B, 2/10A Part, 2/10B, 2/11A, 2/11B, 2/11C, 2/13, 3/2B, 3/2C, 5/1A, 5/1B, 5/1C, 5/2C1, 5/2C4, 6/1, 6/2, 6/3, 6/4, 6/5, 8/1, 8/2, 9/3H, 10/1, 10/2A, 10/2B, 10/8C, 10/10
Industrial	Nil
Institutional	Nil
Open Space and Recreational	Nil
Agricultural Use	Nil
Forest and Hill	Nil
Water bodies	Nil
Transportation	1/4A Part, 1/4B Part, 2/5 Part, 2/10A Part, 4, 5/2B, 5/2D, 9/1, 9/2, 9/3B3B, 9/5, 10/4 Part, 10/6, 10/8B, 10/9
Proposed Road	Nil

Table 860: Salem LPA - Salem Corp. Ward - K, Block - 8 - Schedule

Ward - K, Block - 8	
Land Use	Survey Numbers
Residential	2, 5, 6, 7, 8, 9, 10, 11, 12, 13, 14, 15, 16, 17, 18, 19, 20, 21, 22, 23, 24, 25, 27, 28, 29, 30, 31, 33, 34, 35, 36, 37, 38, 39, 40, 41, 42, 43, 44, 45, 46, 47, 49, 50, 51, 53, 55, 56, 57, 58, 59, 60, 61, 63, 64, 65, 66, 67, 68, 69, 70, 71, 72, 73, 74, 75, 76, 77, 78, 79, 80, 81, 82, 83/2, 83/3, 83/4, 84, 85, 86, 87, 88, 91, 92, 94, 95, 96, 97, 98, 99, 100, 101, 102, 103, 104, 105, 106, 108, 109, 110, 111, 112, 113, 114, 115, 116, 117, 118, 119, 120
Commercial	Nil
Industrial	Nil
Institutional	Nil
Open Space and Recreational	Nil
Agricultural Use	52, 54, 62
Forest and Hill	Nil
Water bodies	Nil
Transportation	1, 3/1, 3/2, 4, 26, 32, 48, 83/1, 90, 93, 107
Proposed Road	Nil

Table 861: Salem LPA - Salem Corp. Ward - K, Block - 9 - Schedule

Ward - K, Block - 9	
Land Use	Survey Numbers
Residential	3, 6, 7, 8, 9, 10, 12, 13, 14, 15, 16, 17, 19, 20, 21, 22, 23, 24, 25, 26, 27, 28, 29, 32, 33, 34, 35, 36, 37, 38, 39, 40, 41, 43, 44, 45, 47, 49, 50, 51, 52, 54, 55, 56, 57, 58, 59, 60, 61, 62, 63, 64, 65, 67, 68, 69, 70, 71, 72/2, 73, 75, 76, 77, 78, 80, 82, 83, 84, 85, 86, 87, 88, 89, 90, 91, 92, 93, 95
Commercial	18
Industrial	Nil
Institutional	4
Open Space and Recreational	Nil
Agricultural Use	2, 31, 66, 72/1, 74, 79, 81
Forest and Hill	Nil
Water bodies	Nil
Transportation	1/1, 1/2, 1/3, 5, 11, 30/1, 30/2, 42, 46, 48, 53, 94
Proposed Road	Nil

Table 862: Salem LPA - Salem Corp. Ward - K, Block - 10 - Schedule

Ward - K, Block - 10	
Land Use	Survey Numbers
Residential	2, 3, 4, 5, 6, 7, 8, 9, 10, 11, 12, 13, 14, 16, 17, 18, 20, 21, 22, 23, 24, 25, 26, 27, 28, 29, 30, 31, 32, 33, 34, 35, 36, 37, 38, 39, 41, 42, 43
Commercial	Nil
Industrial	Nil
Institutional	40, 45
Open Space and Recreational	Nil
Agricultural Use	44
Forest and Hill	Nil
Water bodies	Nil
Transportation	1/1, 1/2, 15, 19/1, 19/2, 19/3, 46
Proposed Road	Nil

Table 863: Salem LPA - Salem Corp. Ward - K, Block - 11 - Schedule

Ward - K, Block - 11	
Land Use	Survey Numbers
Residential	5 Part, 7, 8, 9 Part
Commercial	5 Part, 9 Part
Industrial	Nil
Institutional	6
Open Space and Recreational	Nil
Agricultural Use	3
Forest and Hill	Nil
Water bodies	4, 10
Transportation	1, 2
Proposed Road	Nil

Table 864: Salem LPA - Salem Corp. Ward - K, Block - 12 - Schedule

Ward - K, Block - 12	
Land Use	Survey Numbers
Residential	2/2A, 2/2B, 2/2C, 2/2D, 2/2E, 2/2F, 2/2G, 2/2H, 2/2I, 2/2J, 2/2K, 2/2L, 2/2M, 3/1, 3/2, 3/3A, 3/3B, 3/3C, 3/4, 3/5, 3/6, 3/7, 3/8, 3/9, 3/10, 3/11, 3/12, 3/13, 4 Part, 4/1, 4/2, 4/3, 4/4, 4/5, 4/6, 4/7, 4/8, 4/9, 4/10, 4/11, 4/12, 5, 6/1, 6/2, 6/3, 6/4, 7/1, 7/2, 7/3, 7/5A, 7/5B, 7/5C, 7/5D, 7/5F, 7/5G, 7/5H, 8/1, 8/2, 9/1, 9/2, 9/4,

	10/1, 10/3, 10/4, 11/1B, 11/1C, 11/2A, 11/2B, 11/2C, 11/2D, 11/2F, 11/2G, 11/2H, 11/2I, 11/2J, 11/2K, 11/2L
Commercial	Nil
Industrial	Nil
Institutional	Nil
Open Space and Recreational	Nil
Agricultural Use	Nil
Forest and Hill	Nil
Water bodies	Nil
Transportation	1, 2/1A, 2/1B, 2/1C, 2/1D, 2/1E, 2/4A, 2/4B, 6/5, 7/4, 7/5E, 9/3, 10/2, 11/1A, 11/2E
Proposed Road	Nil

Table 865: Salem LPA - Salem Corp. Ward - K, Block - 13 - Schedule

Ward - K, Block - 13	
Land Use	Survey Numbers
Residential	4, 7, 8, 9, 10, 11, 12, 13, 14, 15, 16, 17, 18, 19, 20 Part, 22, 23, 24, 26, 27, 30 Part, 31, 32, 33, 34, 35, 36 Part, 38, 39, 41, 42, 43, 45, 46, 47, 48, 49, 50
Commercial	Nil
Industrial	Nil
Institutional	28, 30 Part, 36 Part, 51
Open Space and Recreational	Nil
Agricultural Use	5, 6, 21, 29 Part, 36 Part, 40
Forest and Hill	Nil
Water bodies	Nil
Transportation	1/1, 1/2, 2, 3, 20 Part, 25, 29 Part, 37, 44, 52
Proposed Road	Nil

Table 866: Salem LPA - Salem Corp. Ward - K, Block - 14 - Schedule

Ward - K, Block - 14	
Land Use	Survey Numbers
Residential	3, 5/1, 5/2, 7, 8/1, 8/2, 9, 10/1, 10/2, 11/1, 11/2, 12/1, 12/2, 14, 15, 18/1, 18/2, 19/1, 19/2, 19/3, 20, 21/1, 21/2, 23, 24/1, 24/2, 25/1, 25/2, 26, 28, 29, 30/1, 30/2, 31, 32, 33, 34, 35, 36/1, 36/2, 38, 39, 40, 41, 43/1, 43/2, 43/3, 44, 46, 47, 48, 49, 50, 52/1, 52/2A, 52/2B, 52/2C, 53, 54/1, 54/2, 55/1, 55/2, 56, 57/1A, 57/1B, 57/2, 60/1, 60/2, 61/1, 61/2, 62/1, 62/2, 63/1, 63/2, 65, 66, 68/1, 68/2, 69/1, 69/2, 70, 71, 72/1, 72/2, 73/1, 73/2, 74/1, 74/2, 75/1A, 75/1B, 75/2, 76/1, 76/2, 78, 79/1, 79/2, 80/1, 80/2, 81/1A, 81/1B, 81/3, 82, 83, 84, 85/1, 85/2, 86/1, 86/2, 88/1, 88/2, 89/1, 89/2, 90/1, 90/2, 91, 92/1, 92/2, 94, 95, 96, 98, 100

Commercial	Nil
Industrial	Nil
Institutional	2, 97 Part
Open Space and Recreational	Nil
Agricultural Use	16
Forest and Hill	Nil
Water bodies	Nil
Transportation	1, 4, 6, 13, 17, 22, 27/1, 27/2, 37, 42, 45, 51, 58, 59, 64, 67, 77, 81/2, 87, 93, 97 Part, 99
Proposed Road	Nil

Table 867: Salem LPA - Salem Corp. Ward - K, Block - 15 - Schedule

Ward - K, Block - 15	
Land Use	Survey Numbers
Residential	1/1E, 1/1F, 1/1G1, 1/1G2, 1/1H1, 1/1H3, 1/1I1, 1/2, 2/1, 2/2, 3/1A, 3/1B, 3/1C, 3/2A1, 3/2A2, 3/2A3, 3/2A4, 3/2B, 3/3A1, 3/3A2, 3/3B, 3/3C, 3/3D, 3/3E, 3/4A, 3/4B, 3/4C, 3/4E, 3/4F, 3/5A, 3/5B, 3/5D, 3/5E, 3/7A, 3/7B, 3/7C, 3/7D, 3/8A, 3/8B, 3/8C, 3/8D, 3/9A, 3/9B, 3/9C, 5/1, 5/2, 5/3, 5/4, 5/6, 5/7, 7/1, 7/1A1, 7/1A2, 7/1B, 7/2A, 7/2B, 7/2D, 7/3, 7/4A, 7/4B, 7/4C, 7/5, 7/6A, 7/6B, 8/1, 8/2, 8/3, 8/4, 9/2, 9/3
Commercial	4, 9/1
Industrial	Nil
Institutional	Nil
Open Space and Recreational	Nil
Agricultural Use	1/1A, 1/1B, 1/1C
Forest and Hill	Nil
Water bodies	Nil
Transportation	1/1D, 1/1H2, 1/1I2, 3/4D, 3/5C, 3/6, 5/5, 6, 7/2C, 10
Proposed Road	Nil

Table 868: Salem LPA - Salem Corp. Ward - K, Block - 16 - Schedule

Ward - K, Block - 16	
Land Use	Survey Numbers
Residential	2, 3, 4, 5, 6, 8, 9, 10, 11, 12, 13, 14, 15, 16, 18, 19, 20, 21, 22, 23, 24, 25, 26, 27, 28, 29, 30, 31, 32, 33, 34, 35, 36, 38, 39, 40, 41, 42, 43, 45, 46, 49, 50, 51, 52, 54, 55/1, 55/2, 56/1, 56/2, 57/1, 57/2, 58/1, 58/2, 59, 60/1, 60/2, 62, 63, 64, 65, 66, 67, 68, 69, 73, 75, 76, 78, 79, 82, 83, 84, 86, 87, 88, 89, 90, 91, 92, 93, 96, 98, 99, 100, 101, 102, 103, 104, 105, 106, 107, 108, 109, 110/1, 110/2, 111, 112, 114,

	116, 117, 118, 119, 120, 121, 124, 125, 126, 127, 128, 129, 130, 131, 132, 133, 134, 135, 136, 137, 138
Commercial	Nil
Industrial	Nil
Institutional	44, 53
Open Space and Recreational	Nil
Agricultural Use	47, 70, 74, 85, 94, 95
Forest and Hill	Nil
Water bodies	122, 123
Transportation	1, 7, 17, 37, 48, 61, 72, 77, 80/1, 80/2, 80/3, 80/4, 81/1, 81/2, 97, 113, 115, 139
Proposed Road	Nil

Table 869: Salem LPA - Salem Corp. Ward - K, Block - 17 - Schedule

Ward - K, Block - 17	
Land Use	Survey Numbers
Residential	2, 3, 4, 5, 6, 7, 10, 11, 12, 13, 14, 15, 17, 18, 19, 20, 21, 22, 23, 24, 25, 26, 27, 29, 30, 31, 32, 34 Part, 35, 36, 37, 38, 39 Part, 45, 46, 47, 48, 49, 50, 51, 52, 54, 55, 56, 59, 60, 61, 62, 63, 64, 65, 66, 67, 68, 69, 70, 71, 72, 73, 74, 75, 77, 78, 79, 80, 81, 83, 84, 85, 86, 87, 88, 89, 90, 91, 92
Commercial	8, 42, 43, 44
Industrial	Nil
Institutional	9, 34 Part
Open Space and Recreational	Nil
Agricultural Use	40, 58
Forest and Hill	Nil
Water bodies	Nil
Transportation	1/1, 1/2, 16, 28, 33, 39 Part, 41, 53, 57, 76, 82, 93, 94
Proposed Road	Nil

Table 870: Salem LPA - Salem Corp. Ward - K, Block - 18 - Schedule

Ward - K, Block - 18	
Land Use	Survey Numbers
Residential	1, 2, 3, 4, 5, 6, 7, 8, 9, 10, 11, 12, 13, 14, 15, 16, 17, 18, 19, 20/1, 20/2, 21, 22, 23, 24, 27, 30/1, 31, 32, 33, 34, 35, 36/1, 36/2, 37/1, 37/2, 38, 39, 40, 41, 42, 43/1, 43/2, 44, 45, 46, 47, 48, 49, 50, 51, 52, 53, 54, 55, 56, 57, 58, 59, 60, 61, 62, 63, 64, 65, 66, 67, 68, 69, 70, 71, 72, 73, 74, 75, 76, 77, 78, 80, 81, 82, 83, 84, 85, 86, 87, 88, 89, 90, 91, 92, 93, 94, 95, 96, 97, 98/1, 98/2, 99, 100, 101, 103, 104, 105, 106, 107, 108, 110, 111, 112, 113, 115, 116, 117, 118, 119, 120, 121, 122, 123, 124, 126, 127, 128, 130, 131, 132, 133, 135, 136, 138, 139, 140, 141, 142, 143,

	144, 145, 147, 148, 149, 150, 151, 152, 153, 154, 155, 156, 157, 158, 159, 160, 161, 162, 163, 165, 166, 167, 169, 170, 171, 172, 174, 175, 176, 178, 179, 180, 181, 182, 184, 185, 186, 187, 188, 189, 190, 191, 194, 195, 196, 197, 198, 199, 200, 201, 202, 203, 204, 205, 206, 207, 209, 210, 211, 212, 213, 214, 215, 216, 217, 218, 219, 221, 223, 224, 225, 226, 227, 228, 229, 230, 231, 232, 233, 235, 236, 237, 238, 239, 240, 241, 242, 243, 244, 245, 246, 247, 248, 251, 252, 253, 254, 256, 259, 260, 261, 267, 268, 269, 270, 271, 272, 274, 275, 276, 277, 278, 279/1, 279/2, 280, 281, 282, 283, 284, 285, 286, 287, 288 Part, 290, 291, 292, 293, 294, 295, 296, 297, 298, 299, 300, 301, 302, 303, 304, 305, 306, 307, 308, 309, 310, 311, 312, 313
Commercial	314
Industrial	Nil
Institutional	249, 250, 258/1, 258/2, 288 Part
Open Space and Recreational	Nil
Agricultural Use	25, 26, 28, 29, 192, 222, 264, 265, 266
Forest and Hill	Nil
Water bodies	Nil
Transportation	30/2, 79, 102/1, 102/2, 109, 114, 125, 129, 134, 137, 146, 164/1, 164/2, 168, 173, 177, 183, 193, 208, 220, 234, 255, 257, 262, 263, 273, 289, 315/1, 315/2, 315/3, 315/4, 315/5, 316
Proposed Road	Nil

Table 871: Salem LPA - Salem Corp. Ward - K, Block - 19 - Schedule

Ward - K, Block - 19	
Land Use	Survey Numbers
Residential	2, 3, 4, 5, 6, 7, 8, 9, 10, 11/1, 11/2, 12, 13, 14, 15, 16, 17, 18, 19, 20, 21, 22, 23, 24, 25, 26, 27, 29, 30, 31, 32, 34, 35, 36, 37, 39, 40, 41, 42, 43, 44, 45, 46, 47, 48, 50, 51, 52, 54/1, 54/2, 55, 56, 58, 59, 60, 61, 62, 63, 65, 66, 67, 68, 70, 71, 72, 73, 74, 75, 76, 77, 78, 80, 81, 82, 83, 84, 85, 88/1, 88/2 Part, 89 Part, 90 Part, 92 Part, 93, 94, 95, 97, 98, 99, 100, 101, 103, 104, 105, 106, 107, 108, 111, 112, 113, 114, 115, 116, 117, 118, 119, 120, 121, 123, 124, 125, 126, 129, 130/1, 131, 132, 133, 134, 136, 138, 139, 140, 141, 142, 143, 144, 145, 146, 147, 148, 149, 150, 151, 152, 153, 155, 156, 157, 158, 159, 160, 161, 164, 165, 166, 167, 168, 169, 170, 172 Part, 173, 174, 175, 176, 177, 179, 180, 181, 183, 184, 185, 186, 187, 188, 189, 191, 192, 193, 194, 195, 197, 198, 199, 200, 202, 203, 204, 205, 206, 207, 208, 209, 210, 211, 212, 213, 214, 215, 216, 217, 218, 220, 221, 222, 223, 224, 225, 226, 227, 228, 229, 230, 231, 232, 233, 234, 235, 236, 237/2 Part, 239 Part, 250, 251, 252, 253, 254, 256, 257, 258, 260, 261, 262, 263, 275, 276, 277
Commercial	1, 91, 128, 130/3 Part, 130/4, 219, 237/2 Part, 239 Part, 240, 241, 242, 243, 244, 245, 246, 247, 248, 249, 255, 266, 267, 268, 269, 270, 271, 272, 273, 274, 278, 279, 281, 282, 283, 284, 285
Industrial	Nil
Institutional	86, 88/2 Part, 89 Part, 90 Part, 92 Part, 238, 239 Part, 264, 287

Open Space and Recreational	Nil
Agricultural Use	237/2 Part, 259
Forest and Hill	Nil
Water bodies	Nil
Transportation	28, 33, 38, 49, 53, 57, 64, 69, 79, 87/1, 87/2, 96, 102, 109, 110, 122/1, 122/2, 127, 130/2, 130/3 Part, 135, 137, 154, 162, 163, 172 Part, 178, 182, 190, 196, 201, 237/1, 237/2 Part, 239 Part, 265, 280, 286
Proposed Road	Nil

Table 872: Salem LPA - Salem Corp. Ward - K, Block - 20 - Schedule

Ward - K, Block - 20	
Land Use	Survey Numbers
Residential	5/2, 6/1B1, 6/1B2, 8 Part, 8/1, 8/2C, 9/1A, 9/1B, 9/2, 10/1, 10/2, 11/1, 11/2, 12/1A Part, 12/1B, 12/3, 15, 17, 19, 20/1, 20/2, 21, 22/1, 22/2, 23/1, 23/2, 27/1, 27/2, 27/3, 27/4, 27/5, 28, 31/1, 31/2, 31/3, 31/4, 31/5A, 31/5B Part, 31/6, 31/7 Part
Commercial	2, 3/1 Part, 3/2, 4, 7/1, 7/2, 7/3, 7/4, 12/2, 13, 14/1, 14/5, 24, 29/1, 29/2, 29/3A, 29/3B, 31/5B Part
Industrial	Nil
Institutional	12/1A Part, 12/1C, 14/2, 14/3 Part, 14/4, 16/1, 16/2, 25, 26, 31/7 Part
Open Space and Recreational	Nil
Agricultural Use	5/3, 6/1A
Forest and Hill	Nil
Water bodies	Nil
Transportation	1, 3/1 Part, 5/1, 6/2, 12/1A Part, 14/3 Part, 18, 30, 31/8, 32/1, 32/2
Proposed Road	Nil

Table 873: Salem LPA - Salem Corp. Ward - K, Block - 21 - Schedule

Ward - K, Block - 21	
Land Use	Survey Numbers
Residential	2 Part, 4/3A, 4/3B, 4/3C, 4/4, 5/1, 5/2, 6, 7/1, 7/2, 9, 10/1, 10/2, 10/3, 10/4, 10/5, 10/6, 11/1, 11/2, 11/3, 12, 13/1, 13/2, 13/3, 15, 16, 17/1, 17/2, 18, 19, 20/1, 20/2, 21, 22/1, 22/2, 23, 25, 26, 27/1, 27/2, 28 Part, 28/1A, 28/1B, 28/1C, 28/1D, 28/1F, 28/1G, 28/1H, 28/2, 29/1, 29/2, 30, 31, 32, 36, 37, 38, 40/1, 40/2, 41, 42/1, 42/2, 43/1, 44/2, 44/3, 48, 49, 50, 51/1, 51/2, 51/3A, 51/3B, 51/3C, 51/3D, 52/1A, 52/1B, 52/2, 53, 54, 55, 56, 58/2H, 58/2I1D, 58/2I1E, 58/2I1F3, 58/2I1F4, 58/2I1F5A, 58/2I1F5B, 58/2I1F6A, 58/2I1F6B, 58/2J1, 58/2J2, 58/2K
Commercial	43/2, 44/1, 45, 46, 58/1, 58/2A, 58/2B, 58/2C, 58/2D, 58/2E, 58/2F, 58/2I1A, 58/2I1B, 58/2I1C

Industrial	Nil
Institutional	4/1A, 4/1B, 4/2, 58/2G, 58/2I1F1, 58/2I1F2A, 58/2I1F2B, 58/2I2
Open Space and Recreational	Nil
Agricultural Use	Nil
Forest and Hill	Nil
Water bodies	Nil
Transportation	1/1, 1/2, 2 Part, 3, 8, 14, 24, 33, 34, 35, 39, 47, 57
Proposed Road	Nil

Table 874: Salem LPA - Salem Corp. Ward - K, Block - 22 - Schedule

Ward - K, Block - 22	
Land Use	Survey Numbers
Residential	2, 3, 4, 5, 6, 7, 8, 9, 10, 11, 12, 14, 15, 16, 17, 18, 19, 20, 22, 23, 24, 25, 26, 27, 28, 29, 30, 31, 32, 34, 35, 36, 37, 38, 39, 40, 42, 43, 44, 45, 48, 49, 50, 51, 52, 55, 56, 57, 59, 60, 61, 62, 63, 64, 65, 66, 67, 68, 69, 70, 71, 73, 74, 75, 76, 77, 78, 79, 80, 81, 82, 83, 84, 86, 88, 89, 90, 91, 92, 93, 94, 96, 97, 98, 99, 100, 101, 102, 103, 104, 105, 106, 107
Commercial	Nil
Industrial	Nil
Institutional	Nil
Open Space and Recreational	Nil
Agricultural Use	46, 87
Forest and Hill	Nil
Water bodies	Nil
Transportation	1, 13, 21, 33, 41, 47, 53, 54, 72, 85, 95, 108, 109/1, 109/2
Proposed Road	Nil

Table 875: Salem LPA - Salem Corp. Ward - K, Block - 23 - Schedule

Ward - K, Block - 23	
Land Use	Survey Numbers
Residential	2, 3, 4 Part, 5, 7, 8, 9, 10, 11, 12, 13, 14, 15, 16, 17, 18, 20, 21, 23, 25, 26, 27, 28, 29, 30, 31, 32, 33, 34, 35, 36, 37, 38, 39, 40, 41, 42, 43, 44, 45, 46, 48, 49, 50, 51, 52, 53, 54, 55, 56, 57, 58, 59, 61, 62, 63, 64, 65, 66, 67, 68, 69, 70, 71, 72, 73, 74, 75, 76, 77, 78, 79, 80, 81, 82, 83, 84, 85, 86, 87, 88, 89, 90, 91, 92, 94, 95, 96, 97, 98, 99, 100, 101, 102, 103, 104, 105, 107, 108, 109, 110, 111, 112, 113, 114, 115, 116, 117, 118, 120, 121, 122, 123, 124, 125, 126, 128, 129, 130, 131, 135, 136/1, 136/2, 142, 143
Commercial	4 Part, 6, 137, 138, 139, 140, 141
Industrial	Nil

Institutional	133
Open Space and Recreational	Nil
Agricultural Use	22, 24, 119
Forest and Hill	Nil
Water bodies	132
Transportation	1, 4 Part, 19, 47, 60, 93, 106, 127, 134
Proposed Road	Nil

Table 876: Salem LPA - Salem Corp. Ward - K, Block - 24 - Schedule

Ward - K, Block - 24	
Land Use	Survey Numbers
Residential	2, 3, 4, 5, 7, 8, 10, 11, 12, 13, 16, 17, 18, 19, 21, 22, 23, 24, 25, 27, 28, 29, 31, 32, 33, 34, 35, 36, 37, 38, 39, 40, 41, 42, 43, 44, 45, 46, 47, 48, 50, 51, 52, 53, 54, 55, 56, 57, 58, 59, 60, 61, 63, 64, 65, 66, 67, 68, 69, 72, 73, 74, 76, 77, 78, 80, 81, 83, 84, 85, 86, 87, 88, 89, 93, 94, 96, 98, 99, 100, 101, 102, 103/1, 103/2, 104, 105, 106, 107, 108, 109, 110, 112, 113, 114, 115, 116, 117, 118, 119, 120, 121, 123, 124, 125, 126, 127, 129, 130, 131, 132, 133, 134, 135, 136, 137, 138, 139, 140, 142, 143, 144, 145, 146, 147, 152, 153, 154, 155, 156, 157, 158, 159, 160, 161, 162, 163, 165, 166, 167, 168, 169, 172, 173, 174, 175, 176, 177, 179, 180, 181, 182, 183, 184, 185, 186, 187, 188, 189, 190, 191, 192, 194, 195, 196, 198, 199, 200, 201, 202, 203, 204, 205, 206, 207, 208, 209, 210, 211, 212, 213, 214, 215, 216, 217/1, 217/2, 218, 220, 221
Commercial	Nil
Industrial	Nil
Institutional	Nil
Open Space and Recreational	Nil
Agricultural Use	1, 6, 9, 70, 90, 91, 92, 95, 97, 150, 164, 178, 193
Forest and Hill	Nil
Water bodies	Nil
Transportation	14, 15, 20, 26, 30, 49, 62, 71, 75, 79, 82, 111/1, 111/2, 111/3, 111/4, 111/5, 111/6, 111/7, 122, 128, 141, 148, 149, 151, 170, 171, 197, 219
Proposed Road	Nil

Table 877: Salem LPA - Salem Corp. Ward - K, Block - 25 - Schedule

Ward - K, Block - 25	
Land Use	Survey Numbers
Residential	2, 3, 4, 5, 6, 7, 8/1, 8/2, 9, 10/1, 10/2, 11, 12, 13, 14, 16 Part, 17, 18, 19, 20, 21, 23, 24, 25, 26, 27, 28, 29, 30, 31, 32, 33, 35, 36, 37, 38, 39, 40, 41, 42, 45, 46, 47, 48, 49, 50, 51, 52, 53, 54, 55, 56, 57, 58, 59, 60, 61, 62, 67, 68, 69, 70, 71, 72, 73,

	74, 76, 77, 79, 80, 81, 82, 83, 84, 85, 86, 87, 88, 89, 90, 91, 92, 93, 94, 96, 97, 98, 99, 100, 101, 102, 103, 104 Part, 108, 109, 110, 111, 112, 113, 114, 115, 116, 117, 118, 119, 120, 121, 123, 124, 125, 126, 127, 128, 129, 131, 132, 133, 134, 135, 136, 137, 138, 139, 140, 141, 142, 143, 144, 145, 146, 147, 148, 149, 150, 152, 153, 154, 155, 156, 157, 158, 159, 160, 161, 162, 163, 164, 166, 167, 168, 169, 170, 171, 172, 173, 175/1, 176, 177, 179, 180, 181, 182, 183, 184, 185, 186, 187, 188, 189, 190, 191, 193, 194, 196, 197, 198, 199, 201, 202, 203, 205 Part, 206, 207, 208, 209, 210, 211/1 Part, 211/2 Part, 212, 213 Part, 214, 215, 217, 218, 219, 220, 221, 222, 223, 224, 225, 226, 227, 228, 229, 230, 231, 232, 233/1, 234, 235, 236, 237, 239, 240, 241, 242, 243, 244, 245, 246, 247, 249, 250, 251, 252 Part, 254, 255/1, 255/2, 256, 260, 261/1, 261/2, 264
Commercial	263
Industrial	Nil
Institutional	64, 95/2, 258, 259/1, 259/2
Open Space and Recreational	Nil
Agricultural Use	16 Part, 43, 106, 174, 175/2, 205 Part, 238, 257
Forest and Hill	Nil
Water bodies	15
Transportation	1, 22, 34, 44, 63, 65, 66, 75, 78/1, 78/2, 95/1, 104 Part, 105, 107, 122, 130, 151, 165, 178, 192, 195/1, 195/2, 200, 211/1 Part, 211/2 Part, 213 Part, 216, 233/2, 248, 252 Part, 262
Proposed Road	Nil

Table 878: Salem LPA - Salem Corp. Ward - K, Block - 26 - Schedule

Ward - K, Block - 26	
Land Use	Survey Numbers
Residential	3/1, 3/2, 3/3, 5, 6, 7, 11, 12, 13, 14, 15, 16, 19, 20, 21, 22, 23, 24, 25, 27, 28, 29, 30, 31, 32, 33, 34, 35, 36, 37, 38, 39, 40, 41, 42, 44, 45, 46, 49, 50, 51, 52, 53, 54, 55, 56, 58, 59, 60, 63, 64, 66, 67, 68, 69, 70, 71, 72, 73, 74
Commercial	61, 62, 65
Industrial	Nil
Institutional	Nil
Open Space and Recreational	Nil
Agricultural Use	4, 17, 43
Forest and Hill	Nil
Water bodies	Nil
Transportation	1/1, 1/2, 2/1, 2/2, 8, 9, 10, 18, 26, 47, 48, 57, 75, 76, 77
Proposed Road	Nil

Table 879: Salem LPA - Salem Corp. Ward - K, Block - 27 - Schedule

Ward - K, Block - 27	
Land Use	Survey Numbers
Residential	1, 2, 3, 4, 5, 6, 7, 8, 9, 10, 11, 12, 13, 14, 15, 16, 17, 18, 19, 20, 21, 22, 24 Part, 25, 26, 27, 28/1, 29, 30 Part, 31, 32, 33, 34, 35, 36, 37, 38, 40, 42, 43, 44, 45, 46, 47, 48, 49, 50, 51, 53, 54, 55, 56, 57, 58, 60, 61, 63, 64, 65, 66, 67, 68, 69, 70, 71, 72, 73, 74, 75, 76, 77, 78, 79, 80, 82, 83, 84, 85, 86, 88/1, 88/2, 89, 90, 91, 92, 93, 94, 95, 96, 98, 101, 102, 103, 105, 106, 107, 108, 109, 110, 111, 112, 113, 114, 115, 116, 117, 118, 119, 120, 121, 122, 123, 124, 125, 126, 127, 128, 129, 130, 131, 132, 133, 134, 135/1, 136, 138, 139, 140, 141, 142, 143, 144, 145, 146, 147, 148, 149, 150, 151, 152, 153, 154, 155, 156, 157, 158, 159, 160, 161, 162, 163, 164, 165, 166, 167, 168, 169, 171, 172, 173, 174, 177/1, 177/2, 178/1, 178/2, 179, 180, 181/1, 181/2, 182/1, 182/2, 183/1, 183/2, 184, 185, 186, 187, 188, 189, 190, 191, 192, 193, 194, 195, 196, 197, 198, 199, 200, 201, 202, 203, 204, 205, 206, 207, 208, 209, 210, 211, 212, 213
Commercial	28/2, 30 Part, 39, 81/1, 81/3
Industrial	Nil
Institutional	Nil
Open Space and Recreational	Nil
Agricultural Use	97, 99
Forest and Hill	Nil
Water bodies	Nil
Transportation	23, 24 Part, 30 Part, 41, 52, 59, 62, 81/2, 87, 100, 104, 135/2, 135/3, 137, 170, 175, 176/1, 176/2, 176/3, 176/4, 214
Proposed Road	Nil

Table 880: Salem LPA - Salem Corp. Ward - K, Block - 28 - Schedule

Ward - K, Block - 28	
Land Use	Survey Numbers
Residential	1/2 Part, 4, 6, 7, 10, 11, 13, 14, 15, 16, 17, 18, 19, 20, 21, 24, 26, 28, 29, 30, 31, 32, 33, 34, 35, 36, 37, 38, 39, 44, 45, 49, 50, 51, 54, 55, 56, 57, 58, 59, 60, 61, 62, 66, 67, 68, 74, 75, 76 Part, 80, 81, 82, 83, 84, 85, 86, 88, 89, 90, 91, 92, 93, 94, 95, 96, 97, 98, 100, 101, 102, 103, 104, 105, 106, 107, 109, 110, 111, 112, 113, 114, 115, 116, 117, 118, 119, 120, 121, 122, 123, 124, 125, 126, 128, 129, 130, 132, 135, 136, 137, 138, 140, 141, 143, 144, 146, 147, 148, 149, 151, 154, 155, 156, 157, 158, 159, 160, 162, 163, 164/1, 164/2, 165, 166, 167, 168, 169, 170, 172, 173, 174, 175, 176, 177, 178, 181, 182, 183, 184, 185, 186, 187, 188, 189, 190, 193, 194, 195, 196, 197, 199, 200, 201, 202, 203, 204, 206, 207, 208, 209, 210, 211, 212, 213, 214, 215, 216, 217, 218, 219, 220, 221, 222, 223, 225, 226 Part
Commercial	1/2 Part, 3, 8, 27, 48 Part, 52, 53, 64, 65, 69, 70, 71, 73, 76 Part, 77 Part, 78, 79, 99, 134, 142, 145, 150, 152, 161, 228

Industrial	Nil
Institutional	5, 9, 22 Part, 40, 41, 46, 47, 48 Part, 191, 192, 224, 226 Part
Open Space and Recreational	Nil
Agricultural Use	25
Forest and Hill	Nil
Water bodies	1/1
Transportation	2, 12, 22 Part, 23, 42, 43, 48 Part, 63, 72, 76 Part, 77 Part, 87, 108, 127, 131, 133, 139, 153, 171, 179, 198, 205, 227, 229
Proposed Road	Nil

Table 881: Salem LPA - Salem Corp. Ward - K, Block - 29 - Schedule

Ward - K, Block - 29	
Land Use	Survey Numbers
Residential	Nil
Commercial	1/2, 4/1, 4/2
Industrial	Nil
Institutional	5
Open Space and Recreational	Nil
Agricultural Use	Nil
Forest and Hill	Nil
Water bodies	6
Transportation	1/1, 2, 3
Proposed Road	Nil

Table 882: Salem LPA - Salem Corp. Ward - K, Block - 30 - Schedule

Ward - K, Block - 30	
Land Use	Survey Numbers
Residential	3, 4, 5, 6, 7, 8, 9, 10, 11, 12, 13, 14, 15, 16, 17, 18, 19, 20, 21, 22, 23, 24, 25/1, 25/2, 27, 28, 29, 30, 31, 32, 34, 35, 36, 37, 39, 40, 41, 42, 43, 44, 45, 47, 48, 49, 51, 53, 54, 55, 57, 58, 59, 60, 63, 64, 65, 66, 67, 68, 70, 71, 73, 74, 75, 80, 81, 82, 84/1, 84/2, 84/3, 85, 86, 87, 88, 89, 90/1, 90/2, 91, 92, 93, 94, 95, 96, 97, 98, 99, 100, 101, 102, 103, 104, 105, 107, 108, 110, 112, 114, 115, 116, 118, 119 Part, 120 Part, 122, 126, 127, 128, 129
Commercial	76, 77, 79, 119 Part, 120 Part, 121, 124
Industrial	Nil
Institutional	125
Open Space and Recreational	Nil
Agricultural Use	50, 78, 113, 117, 123

Forest and Hill	Nil
Water bodies	Nil
Transportation	1, 2, 26, 33, 38, 46, 52, 56, 61, 62, 69, 72, 83, 106, 109, 130
Proposed Road	Nil

Table 883: Salem LPA - Salem Corp. Ward - K, Block - 31 - Schedule

Ward - K, Block - 31	
Land Use	Survey Numbers
Residential	2, 3, 4, 5, 6, 7, 9, 10, 11, 12, 14, 15, 16
Commercial	Nil
Industrial	Nil
Institutional	1, 8
Open Space and Recreational	Nil
Agricultural Use	Nil
Forest and Hill	Nil
Water bodies	Nil
Transportation	13/1, 13/2, 17
Proposed Road	Nil

Table 884: Salem LPA - Salem Corp. Ward - K, Block - 32 - Schedule

Ward - K, Block - 32	
Land Use	Survey Numbers
Residential	3 Part, 4, 6, 7, 10, 12, 13, 14, 15, 16, 17, 20 Part, 21, 22, 23, 24, 25, 26, 28, 29, 30, 31, 32, 33, 34, 35, 36, 37 Part, 38
Commercial	18
Industrial	Nil
Institutional	3 Part, 20 Part, 37 Part
Open Space and Recreational	Nil
Agricultural Use	2, 5
Forest and Hill	Nil
Water bodies	11, 19
Transportation	1, 8, 9, 27
Proposed Road	Nil

Table 885: Salem LPA - Salem Corp. Ward - K, Block - 33 - Schedule

Ward - K, Block - 33	
Land Use	Survey Numbers
Residential	3, 4, 5, 6, 8, 9, 10, 11, 12, 13, 14, 15, 16, 19, 20, 23, 25, 31, 32, 33
Commercial	34
Industrial	Nil
Institutional	Nil
Open Space and Recreational	Nil
Agricultural Use	7, 17, 18, 21, 22, 27, 28, 29, 30
Forest and Hill	Nil
Water bodies	Nil
Transportation	1, 2, 24, 26, 35, 36
Proposed Road	Nil

Table 886: Salem LPA - Salem Corp. Ward - K, Block - 34 - Schedule

Ward - K, Block - 34	
Land Use	Survey Numbers
Residential	1, 2, 3, 4, 5, 6, 7, 8, 9, 10, 11, 13, 14, 15, 16, 17, 18, 19, 22, 23, 24, 25, 26, 27, 28, 29, 30, 31, 33, 34, 35, 36, 37, 38, 39, 40, 43, 44, 45, 46, 47, 48, 49, 50, 51, 52, 53, 54, 55, 56, 57, 58, 59, 61, 62, 63, 64, 65, 66, 68 Part, 69 Part, 70, 71, 73, 74, 77, 78, 79, 80, 81, 83, 84, 85, 86, 87, 88, 89, 92, 93, 94, 95, 97, 99, 100, 101, 102, 104, 105, 106, 107, 108, 109, 110, 111, 112 Part, 112/1, 113/2, 114, 115, 116, 117, 118, 120, 121, 122, 123 Part, 124, 125, 126, 127, 128, 129, 130, 131, 133, 134, 135, 136, 137, 139, 140, 141/1, 141/2, 142/1, 142/2, 143/1, 143/2, 144/1, 144/2, 146/1, 146/2, 149, 150, 151, 152, 154, 155, 156, 157, 159, 160, 161
Commercial	75, 76
Industrial	Nil
Institutional	123 Part
Open Space and Recreational	Nil
Agricultural Use	20, 90, 98, 147, 148, 153
Forest and Hill	Nil
Water bodies	103
Transportation	12, 21, 32, 41, 42, 60, 67, 68 Part, 69 Part, 72, 82, 91, 96, 119, 132, 138, 145/1, 145/2, 158
Proposed Road	Nil

Table 887: Salem LPA - Salem Corp. Ward - K, Block - 35 - Schedule

Ward - K, Block - 35	
Land Use	Survey Numbers
Residential	2, 3, 4, 5, 7, 8, 9, 10/1, 10/2, 11, 13, 14, 15, 16, 17, 18/1, 18/2, 19, 20, 21, 22, 23, 24, 25, 26, 28, 29/1, 29/2, 30, 31, 32/2, 33, 35, 36, 37, 39, 40, 41, 42, 43/1, 43/2, 44, 45/1, 45/2, 45/3, 45/4, 46, 47/1, 47/2, 48, 49, 50, 51, 55, 56/1, 56/2, 57, 58, 60, 61, 62, 63, 64, 65, 66, 67, 71, 72, 73, 74, 76, 80, 81, 82, 83, 84, 86, 87, 88, 89, 90, 91/1, 92, 93, 94/1, 94/2, 95/1, 95/2, 96, 98/1, 98/2, 98/3, 98/4, 98/6, 98/7, 98/8, 101, 102, 107, 108, 109, 110, 111, 112/1, 112/2, 113, 114, 115, 117, 118, 120, 123, 124, 125, 126, 127, 130, 132, 133, 134, 135, 136, 140, 141, 142/1, 142/2, 142/3
Commercial	32/1, 34, 79, 91/2, 91/3, 97/1, 97/2, 97/3, 103, 104, 105, 116/1, 116/2, 119, 128, 129/1, 129/2, 131, 137/1, 137/2, 138, 139
Industrial	Nil
Institutional	99
Open Space and Recreational	Nil
Agricultural Use	27, 52, 53, 59, 68, 69, 70
Forest and Hill	Nil
Water bodies	6, 12/1, 12/2, 12/3, 12/4, 106
Transportation	1/1, 1/2, 1/3, 38, 54, 75, 77, 78/1, 78/2, 85, 98/5, 100, 121, 122
Proposed Road	Nil

Table 888: Salem LPA - Salem Corp. Ward - K, Block - 36 - Schedule

Ward - K, Block - 36	
Land Use	Survey Numbers
Residential	1, 2, 5, 7 Part, 8, 12, 13, 14, 15, 16, 19/1 Part, 19/2, 20, 21, 22, 23 Part, 24, 25, 26, 27, 28, 31, 32, 42, 43, 44, 45, 46, 47, 48, 49, 50, 51, 52, 53, 54, 55, 57, 61, 62, 63, 64, 65, 66, 67, 68, 69, 70, 71, 72, 74, 75, 76, 77, 78, 80, 81, 82, 83, 84, 85, 86, 87, 88, 89, 90, 91, 92, 94, 100, 101, 103, 107
Commercial	3, 4, 6, 7 Part, 9, 10, 11, 17, 18, 19/1 Part, 29, 30, 33, 34, 35, 37, 79, 95, 96, 102, 105, 106
Industrial	Nil
Institutional	23 Part, 38, 39, 40, 59, 93, 97
Open Space and Recreational	Nil
Agricultural Use	Nil
Forest and Hill	Nil
Water bodies	41, 58, 60, 73
Transportation	36, 56, 98, 99/1, 99/2, 104/1, 104/2

Proposed Road	Nil
---------------	-----

Table 889: Salem LPA - Salem Corp. Ward - K, Block - 37 - Schedule

Ward - K, Block - 37	
Land Use	Survey Numbers
Residential	3, 4, 6, 7, 8, 9, 10
Commercial	5, 11
Industrial	Nil
Institutional	12, 13, 15
Open Space and Recreational	14
Agricultural Use	Nil
Forest and Hill	Nil
Water bodies	Nil
Transportation	1, 2/1, 2/2, 16, 17, 18
Proposed Road	Nil

Table 890: Salem LPA - Salem Corp. Ward - L, Block - 1 - Schedule

Ward - L, Block - 1	
Land Use	Survey Numbers
Residential	1, 2, 3, 6, 9 Part, 10, 11, 13, 14, 15, 16, 17, 19, 20, 21, 22 Part, 23, 24 Part, 30, 31, 32 Part, 33, 34, 35, 36, 37, 38, 39, 41, 42, 43, 44, 45, 46, 47, 48, 49, 51, 52, 53, 54, 55, 56, 57, 58, 59, 60, 61, 64, 65, 66, 67, 68, 69, 70, 71, 72, 73, 74, 75, 76, 77, 78, 79, 80, 81, 83, 84, 85, 86, 87, 88, 89, 90 Part, 93, 94, 95, 96, 97, 98, 99, 100, 101, 102, 103, 104, 105, 106, 107, 108, 109, 110, 111, 112, 113, 114, 115, 116, 117 Part, 118, 119/1, 119/2, 119/3, 120, 121, 122, 123, 124, 125, 126, 127, 128, 129, 130, 131, 132, 136, 137, 138, 139, 140, 142 Part
Commercial	5, 7, 8, 9 Part, 22 Part, 24 Part, 26, 27, 28, 29, 32 Part, 90 Part, 91, 92, 134, 135 Part, 141 Part, 143
Industrial	Nil
Institutional	Nil
Open Space and Recreational	Nil
Agricultural Use	22 Part
Forest and Hill	Nil
Water bodies	Nil
Transportation	4, 12, 18, 22 Part, 25, 40, 50, 62, 63, 117 Part, 133, 135 Part, 141 Part, 142 Part
Proposed Road	Nil

Table 891: Salem LPA - Salem Corp. Ward - L, Block - 2 - Schedule

Ward - L, Block - 2	
Land Use	Survey Numbers
Residential	17 Part, 19, 26, 28 Part, 31 Part, 33, 35, 37 Part, 39 Part, 40, 41, 42 Part, 46, 48, 50, 51, 53 Part, 57, 58, 59, 60, 66, 70, 71 Part, 72, 78, 79, 85, 86, 87, 88, 89, 91, 93, 94, 95, 96, 97, 98, 99, 101, 103, 104, 105, 106, 107, 108, 109, 110, 111, 112, 113 Part, 115, 116, 117, 118, 119, 120, 121, 122, 123, 124, 125, 126, 128, 129, 130, 132 Part, 133, 135, 136, 137, 138
Commercial	4, 5, 6, 8, 9, 11, 12, 15, 16, 21, 23 Part, 37 Part, 39 Part, 49, 52, 100, 134, 142, 143, 144, 146
Industrial	Nil
Institutional	2, 3, 114
Open Space and Recreational	28 Part, 29 Part, 30 Part, 31 Part, 73 Part, 74, 75, 76 Part, 132 Part, 140
Agricultural Use	17 Part, 23 Part, 29 Part, 30 Part, 32, 39 Part, 42 Part, 43, 44, 45, 54, 55, 56, 61, 62, 63, 64, 65 Part, 65/A, 67, 68, 69, 71 Part, 73 Part, 76 Part, 77, 80, 81, 82, 83 Part, 84, 139
Forest and Hill	Nil
Water bodies	13, 25
Transportation	1, 7, 10, 14, 18, 20, 22, 24, 27, 34, 36, 38, 47, 53 Part, 83 Part, 90, 92, 102, 113 Part, 127, 131, 141, 145
Proposed Road	Nil

Table 892: Salem LPA - Salem Corp. Ward - L, Block - 3 - Schedule

Ward - L, Block - 3	
Land Use	Survey Numbers
Residential	2 Part, 3, 4, 5, 6, 7, 8, 9, 11, 12, 13, 14, 15, 16, 17, 18, 19, 20, 21, 22, 23, 24, 25, 26, 27, 28, 29, 30, 31, 32, 33, 34, 35, 36, 37, 38, 39, 40, 41, 42, 43, 44, 45, 47, 48, 49, 50, 51, 52, 53, 54, 55, 56, 57, 58, 59, 60, 61, 62, 63, 64, 65, 66, 67, 68, 69, 70, 71, 72, 73, 74, 75, 76, 77, 78, 79, 80, 82, 83, 84, 85, 86, 87, 88, 89, 90, 91, 92, 93, 94, 95, 96, 97, 98, 99, 100, 101, 102, 103, 105, 106, 107, 108, 109, 110, 111
Commercial	2 Part
Industrial	Nil
Institutional	Nil
Open Space and Recreational	Nil
Agricultural Use	2 Part
Forest and Hill	Nil
Water bodies	Nil
Transportation	1, 2 Part, 10, 46, 81, 112
Proposed Road	Nil

Table 893: Salem LPA - Salem Corp. Ward - L, Block - 4 - Schedule

Ward - L, Block - 4	
Land Use	Survey Numbers
Residential	2, 3, 4, 5, 6 Part, 7, 8, 9, 10, 11, 12, 14, 15, 16, 17, 18, 19, 20, 21, 22, 23, 24, 26, 27, 28, 34, 37, 40, 44, 45, 46, 47, 48, 49, 50, 52, 53, 54, 55, 56, 57, 59, 70, 71, 72, 73, 74, 75, 78, 80, 81, 82, 83, 86, 87, 88, 89, 90, 91, 92, 94, 99, 100, 101, 102, 103, 104, 105, 106, 107, 108, 109, 110, 111, 113, 114, 115, 116, 118, 119, 121, 122, 123, 124, 125, 126, 127, 129, 130, 131, 132, 133, 134, 136, 137, 138, 139, 141, 142, 143, 144, 145, 146, 148, 149, 150, 151, 152, 153, 154, 156, 157, 158, 159, 160, 161, 162, 164, 165, 166, 167, 168, 169, 171, 172, 173, 175, 176, 177, 178, 179, 180, 181, 183, 184, 185, 186, 188, 189, 190, 191, 192, 194, 195, 196, 197, 198, 199, 200, 201, 203, 204, 205, 206, 207, 208, 211, 212, 213, 214, 216, 217, 218, 219 Part, 220 Part, 224 Part, 225, 226, 227, 229 Part, 230 Part, 231 Part
Commercial	65 Part, 222, 224 Part
Industrial	Nil
Institutional	Nil
Open Space and Recreational	229 Part, 230 Part, 231 Part
Agricultural Use	6 Part, 25, 29, 30, 31, 32, 38, 39, 41, 42, 43, 58, 62, 63, 64, 65 Part, 67, 68, 69, 77 Part, 79 Part, 95, 96, 97, 229 Part, 230 Part
Forest and Hill	Nil
Water bodies	Nil
Transportation	1, 13, 33, 35, 36, 51, 66, 76, 77 Part, 79 Part, 84, 85, 93, 98, 112, 117, 120, 128, 135, 140, 147, 155, 163, 170, 174, 182, 187, 193, 202, 209, 215, 219 Part, 220 Part, 221, 223, 228, 229 Part, 230 Part, 231 Part
Proposed Road	Nil

Table 894: Salem LPA - Salem Corp. Ward - L, Block - 5 - Schedule

Ward - L, Block - 5	
Land Use	Survey Numbers
Residential	2, 3, 4, 6, 7, 8, 9, 10, 11, 12, 13, 14, 17, 18, 19, 20, 21, 22, 23, 24, 27 Part, 29, 31, 32, 33, 34, 35, 36, 37, 39, 40, 42, 43, 44, 46, 47, 48, 49, 50, 51, 52, 53, 54, 55, 59, 60, 61, 62, 63, 64, 65 Part
Commercial	Nil
Industrial	Nil
Institutional	Nil
Open Space and Recreational	41, 65 Part
Agricultural Use	27 Part, 28, 65 Part
Forest and Hill	Nil
Water bodies	Nil
Transportation	1, 5, 15, 16, 25, 26, 30, 38, 45, 56, 57, 58, 65 Part

Proposed Road	Nil
---------------	-----

Table 895: Salem LPA - Salem Corp. Ward - L, Block - 6 - Schedule

Ward - L, Block - 6	
Land Use	Survey Numbers
Residential	2, 3, 4, 5, 6, 7, 8, 9, 12, 13, 14, 15, 16, 17, 19, 20, 21, 22, 23, 24, 25, 26, 27, 28, 29, 30, 31, 35, 37, 38, 39, 40, 41, 42, 43, 44, 45, 46, 47 Part, 51, 52, 53, 54, 55, 56, 57, 58, 59, 60, 61
Commercial	Nil
Industrial	Nil
Institutional	Nil
Open Space and Recreational	47 Part
Agricultural Use	32
Forest and Hill	Nil
Water bodies	Nil
Transportation	1, 10, 11, 18, 33, 34, 36, 48, 49, 50
Proposed Road	Nil

Table 896: Salem LPA - Salem Corp. Ward - L, Block - 7 - Schedule

Ward - L, Block - 7	
Land Use	Survey Numbers
Residential	2, 3, 4, 5, 6, 7, 8, 9, 10, 11, 12, 13, 16, 17, 18, 19, 21, 22, 23, 24, 25, 26, 27, 30, 31, 32, 33, 34, 35, 36, 37, 38, 39, 40, 41, 42, 43, 44, 45, 46, 47, 49, 50, 51, 52, 53, 54, 56, 57, 58, 59, 60, 61, 62, 63, 64, 65, 66, 67, 68, 70, 71, 72, 73, 74, 75, 76, 77, 78, 80, 81, 82, 83, 84, 85, 86, 87, 88, 89, 90, 91, 93, 94, 95, 96, 97, 98, 99, 100, 101, 102, 103, 104, 105, 106, 107, 108, 109, 111, 112, 113, 114, 115, 116, 117, 118, 119, 121, 122, 123, 124, 125, 126, 127
Commercial	20
Industrial	Nil
Institutional	Nil
Open Space and Recreational	Nil
Agricultural Use	Nil
Forest and Hill	Nil
Water bodies	Nil
Transportation	1, 14, 15, 28, 29, 48, 55, 69, 79, 92, 110, 120, 128
Proposed Road	Nil

Table 897: Salem LPA - Salem Corp. Ward - L, Block - 8 - Schedule

Ward - L, Block - 8	
Land Use	Survey Numbers
Residential	1 Part, 2, 3, 4, 5, 8, 9, 12, 13, 14, 16, 17, 18, 19, 20, 21, 24, 25, 26, 27, 29, 30, 31, 32, 33, 34, 35, 36, 37, 38, 39, 40, 41, 42, 43, 44, 46, 47, 48, 49, 50, 51, 52, 53, 54, 55, 56, 57, 59, 60, 61, 62, 63, 64, 65, 67, 68, 69, 70, 71, 72, 73, 75, 76, 77, 78, 79, 80, 82, 83, 84, 85, 86, 87, 89, 90, 91, 92, 93, 94, 95, 96, 97, 98, 99, 100, 101, 102, 103, 104, 105, 106, 107, 108, 109, 110, 111, 112, 113, 114, 115, 116, 117, 118, 119, 120, 123, 124, 125, 126, 127, 128, 129, 130, 131, 132, 133
Commercial	Nil
Industrial	Nil
Institutional	11
Open Space and Recreational	Nil
Agricultural Use	7, 23, 74
Forest and Hill	Nil
Water bodies	Nil
Transportation	1 Part, 6, 10, 15, 22, 28, 45, 58, 66, 81, 88, 121, 122
Proposed Road	Nil

Table 898: Salem LPA - Salem Corp. Ward - L, Block - 9 - Schedule

Ward - L, Block - 9	
Land Use	Survey Numbers
Residential	8, 10, 14, 16, 17, 18, 19, 20, 21, 22, 23, 24, 25, 26, 27, 29 Part, 30, 31, 33, 34, 35, 36, 37, 38, 39, 45, 46, 47 Part, 49, 50, 53 Part, 54, 55, 56, 58, 59, 60, 61, 62, 63, 64, 65, 66, 67, 68, 69, 71, 72, 73, 74, 75, 76, 77, 79, 80, 81, 82, 83, 84, 87, 88 Part, 95, 96, 98, 100, 101, 102, 103, 104, 105, 106, 108, 109, 110, 114, 115, 117, 118, 119, 120
Commercial	4, 5, 6, 7, 9, 11, 12, 44, 47 Part, 52, 88 Part, 89
Industrial	Nil
Institutional	51 Part
Open Space and Recreational	Nil
Agricultural Use	29 Part, 51 Part, 53 Part, 57, 85, 86, 90, 91, 92, 93, 97, 111, 112, 116
Forest and Hill	Nil
Water bodies	Nil
Transportation	1, 2, 3, 13, 15, 28, 32, 40, 41, 42, 43, 48, 70, 78, 94, 99, 107, 113
Proposed Road	Nil

Table 899: Salem LPA - Salem Corp. Ward - L, Block - 10 - Schedule

Ward - L, Block - 10	
Land Use	Survey Numbers
Residential	Nil
Commercial	Nil
Industrial	Nil
Institutional	1
Open Space and Recreational	Nil
Agricultural Use	Nil
Forest and Hill	Nil
Water bodies	Nil
Transportation	Nil
Proposed Road	Nil

Table 900: Salem LPA - Salem Corp. Ward - L, Block - 11 - Schedule

Ward - L, Block - 11	
Land Use	Survey Numbers
Residential	2, 3, 4, 5, 7, 8, 9, 11, 12, 13, 14, 15, 16, 17, 18, 19, 20, 22, 23, 24, 25, 26, 27, 28, 31, 32, 33, 34, 35, 36, 37, 41, 42, 43, 44, 45, 46, 47, 48, 49, 50, 51, 53, 55, 56, 57, 58, 59, 60, 61, 62, 63, 64, 65, 66, 67, 68, 69, 70, 71, 72, 73, 74, 76, 77, 78, 79, 80, 81, 82, 83, 84, 85, 86, 87, 90, 91, 92, 93, 94, 95, 96, 97, 98, 99, 100, 101, 103, 104, 105, 106, 107, 108, 109, 110, 111, 112, 113, 115, 116, 117, 118, 119, 121, 122, 123, 124, 125, 126, 127, 128, 129, 130, 131, 132, 133, 134, 135, 136, 137, 138, 139, 140, 141, 142, 143, 144, 146, 147, 148, 149, 150, 151, 152, 153, 154, 155, 156, 157, 159, 160, 161, 162, 163, 164, 165, 166, 167, 168, 170, 171, 172, 173, 174, 175, 176
Commercial	6, 29, 40, 52, 89
Industrial	Nil
Institutional	39
Open Space and Recreational	Nil
Agricultural Use	Nil
Forest and Hill	Nil
Water bodies	Nil
Transportation	1, 10, 21, 30, 38, 54, 75, 88, 102, 114, 120, 145, 158, 169
Proposed Road	Nil

Table 901: Salem LPA - Salem Corp. Ward - M, Block - 1 - Schedule

Ward - M, Block - 1	
Land Use	Survey Numbers
Residential	14, 15, 16, 23, 25, 43, 44, 45, 46, 48, 49, 50, 51, 52, 53, 54, 55, 56, 57, 58, 59, 60, 61, 63, 64, 65, 66, 67, 68, 70, 74
Commercial	1, 2 Part, 3, 4, 5, 6, 7, 8, 9, 10, 11, 12, 13, 18, 19, 20, 21, 22, 29, 30, 33, 34, 36, 37, 40, 41, 47, 69, 71, 72, 73, 75/1, 75/2, 75/3
Industrial	Nil
Institutional	Nil
Open Space and Recreational	Nil
Agricultural Use	28
Forest and Hill	Nil
Water bodies	Nil
Transportation	2 Part, 17, 24, 26, 27, 31, 32, 35, 38, 39, 42, 62
Proposed Road	Nil

Table 902: Salem LPA - Salem Corp. Ward - M, Block - 2 - Schedule

Ward - M, Block - 2	
Land Use	Survey Numbers
Residential	2, 4, 5 Part, 7 Part, 27 Part, 28, 30, 31 Part
Commercial	1, 3, 6/1, 6/2, 6/3, 6/4, 7 Part, 31 Part, 33, 34, 36
Industrial	Nil
Institutional	5 Part, 7 Part, 8, 9, 10, 11, 13, 14, 15, 16, 17, 19, 20, 21, 22, 23
Open Space and Recreational	Nil
Agricultural Use	7 Part, 27 Part, 31 Part, 32
Forest and Hill	Nil
Water bodies	Nil
Transportation	12, 18, 24, 25, 26, 29, 35, 37, 38
Proposed Road	Nil

Table 903: Salem LPA - Salem Corp. Ward - M, Block - 3 - Schedule

Ward - M, Block - 3	
Land Use	Survey Numbers
Residential	2/1 Part, 2/2, 4, 5 Part, 7 Part, 11, 12, 13, 16, 17, 18, 19, 20, 21, 22, 23, 24, 25, 26, 27, 30, 31, 33, 35, 36, 38 Part, 42, 43, 44, 45, 46, 47, 49, 53, 54
Commercial	2/1 Part, 6 Part, 7 Part, 38 Part, 39, 40, 41, 48, 51, 52, 56, 57, 58, 59, 60, 61
Industrial	Nil
Institutional	Nil

Open Space and Recreational	Nil
Agricultural Use	5 Part, 6 Part, 7 Part, 15, 28, 29
Forest and Hill	Nil
Water bodies	Nil
Transportation	1, 2/1 Part, 3, 6 Part, 7 Part, 9, 10, 14, 32, 34, 37, 50, 55
Proposed Road	Nil

Table 904: Salem LPA - Salem Corp. Ward - M, Block - 4 - Schedule

Ward - M, Block - 4	
Land Use	Survey Numbers
Residential	1, 2, 3, 4, 5, 6, 7, 8, 9, 10, 11, 12, 15, 16, 17, 18, 19, 20, 22, 23
Commercial	14, 21, 24, 25, 26, 27, 28, 29, 30, 31, 32, 33, 34, 35, 36
Industrial	Nil
Institutional	Nil
Open Space and Recreational	Nil
Agricultural Use	Nil
Forest and Hill	Nil
Water bodies	Nil
Transportation	13
Proposed Road	Nil

Table 905: Salem LPA - Salem Corp. Ward - M, Block - 5 - Schedule

Ward - M, Block - 5	
Land Use	Survey Numbers
Residential	2, 4, 5, 7, 11, 13, 14, 15, 16, 18, 19, 20, 21, 22, 23 Part, 24, 25, 26, 27, 28, 29, 30, 31, 32, 34, 36 Part, 40, 41, 42, 43, 44, 45, 46, 47, 48, 49, 50, 51, 53, 54, 55, 56, 57, 58, 59, 61, 62, 63, 64, 65, 66, 67
Commercial	6, 8, 9, 10, 33, 37, 38, 39, 60
Industrial	Nil
Institutional	3, 23 Part
Open Space and Recreational	Nil
Agricultural Use	Nil
Forest and Hill	Nil
Water bodies	Nil
Transportation	1, 12, 17, 36 Part, 52, 68
Proposed Road	Nil

Table 906: Salem LPA - Salem Corp. Ward - M, Block - 6 - Schedule

Ward - M, Block - 6	
Land Use	Survey Numbers
Residential	2, 3, 4, 5, 6, 7, 9, 11, 12, 13, 14, 15, 16, 17, 18, 21, 22, 23, 26, 27, 30, 33, 34, 35, 36, 37, 39, 40, 41, 42, 44, 45, 46, 47, 48, 49, 50, 51, 53, 54, 56, 57 Part, 58 Part, 60, 61, 62, 63, 64, 65, 66, 67, 69, 70, 71, 72, 73, 74, 75, 76, 77, 79, 80, 81, 82, 83, 85, 86, 88, 89, 90, 91, 92, 94, 95, 96, 98, 99, 101
Commercial	24, 25, 29 Part, 55, 57 Part, 58 Part, 84
Industrial	Nil
Institutional	59
Open Space and Recreational	Nil
Agricultural Use	19, 29 Part, 31, 100
Forest and Hill	Nil
Water bodies	Nil
Transportation	1, 8, 10, 20, 28, 32, 38, 43, 52, 58 Part, 68, 78, 87, 93, 97
Proposed Road	Nil

Table 907: Salem LPA - Salem Corp. Ward - M, Block - 7 - Schedule

Ward - M, Block - 7	
Land Use	Survey Numbers
Residential	4, 5, 6, 8, 11, 12, 13, 14, 15, 16, 17, 18, 19, 20, 22, 23, 24, 25, 26, 27, 28, 29, 30, 34, 35, 36, 37, 38, 39, 40, 41, 42, 44, 45, 46, 47, 48, 49, 50, 51, 52, 54, 55, 56, 57, 58, 59, 60, 61, 62, 63, 64, 66, 67, 68, 70, 71, 73, 74, 75, 76, 77, 78, 79, 80, 81, 83, 86, 88, 89, 90, 103, 107, 109, 110, 111, 112, 113, 114, 115, 116, 117, 118, 119, 120 Part, 122, 124, 125, 126, 127, 128, 129, 130, 131, 132, 133, 134, 135, 136, 137, 138, 139, 141, 142, 143, 144, 145, 146, 147, 149, 150, 151, 152, 153, 154, 156, 157, 159, 160
Commercial	3, 72, 82, 84, 85, 91, 94, 95, 96, 99, 100, 101, 102, 104, 106, 108, 120 Part
Industrial	Nil
Institutional	Nil
Open Space and Recreational	Nil
Agricultural Use	9, 10, 31, 32
Forest and Hill	Nil
Water bodies	155
Transportation	1, 2, 7, 21, 33, 43, 53, 65, 69, 87, 92, 93, 97, 98, 105, 121, 123, 140, 148, 158, 161
Proposed Road	Nil

Table 908: Salem LPA- Salem Corp. Ward - M, Block - 8 - Schedule

Ward - M, Block - 8	
Land Use	Survey Numbers
Residential	2, 3, 4, 5, 6, 7, 8, 9, 10, 11, 12, 13, 14, 15, 16, 17, 18, 19, 20, 21, 22, 24 Part, 25, 27, 28, 29, 30, 31, 32, 33, 34, 35, 36, 37, 38, 39, 40, 41, 42, 43, 44, 45, 46, 47, 48, 49, 50, 51, 53, 54, 55, 58, 59, 60, 62, 64, 66, 67, 70, 71, 72, 73, 74, 75, 77, 78, 79, 80, 81, 82, 84, 85, 86, 87, 88
Commercial	24 Part, 26, 56, 61, 63, 65, 69
Industrial	Nil
Institutional	Nil
Open Space and Recreational	Nil
Agricultural Use	Nil
Forest and Hill	Nil
Water bodies	Nil
Transportation	1, 23, 52, 57, 68, 76, 83, 89, 90
Proposed Road	Nil

Table 909: Salem LPA - Salem Corp. Ward - M, Block - 9 - Schedule

Ward - M, Block - 9	
Land Use	Survey Numbers
Residential	2, 3, 4, 5, 6, 7, 8, 11 Part, 12, 13, 16, 17, 18, 19, 20, 21, 22, 23, 24, 25, 26, 27, 28, 29, 30, 31, 32, 33, 34, 35, 36, 37, 38, 39, 47, 48, 49, 69, 70, 71, 72, 73, 74, 83, 84 Part, 89, 90 Part
Commercial	10, 11 Part, 41, 42, 43, 44, 45, 46, 50, 52, 53, 54, 55, 57, 58, 59, 60, 61, 62, 63, 64, 65, 66, 67, 75, 76, 81, 82, 84 Part, 85, 88, 90 Part, 91, 93, 94 Part, 95, 96, 97, 98, 99, 100, 101, 102, 103, 104, 105, 106, 107, 108, 109, 110
Industrial	78, 86
Institutional	11 Part, 79, 80, 111
Open Space and Recreational	Nil
Agricultural Use	Nil
Forest and Hill	Nil
Water bodies	Nil
Transportation	1, 9, 11 Part, 14, 15, 40, 51, 56, 68, 77, 87, 92, 94 Part, 112
Proposed Road	Nil

Table 910: Salem LPA - Salem Corp. Ward - M, Block - 10 - Schedule

Ward - M, Block - 10	
Land Use	Survey Numbers
Residential	3 Part, 4, 5, 6, 7, 8, 9, 10, 11, 12, 13, 14 Part, 20, 21, 22, 23, 24, 25, 26, 28, 29, 30, 31, 32, 33, 35 Part, 36, 37, 38, 40 Part, 44, 45, 46, 48, 49
Commercial	17
Industrial	Nil
Institutional	3 Part
Open Space and Recreational	Nil
Agricultural Use	19, 39, 40 Part, 42, 43, 47, 50
Forest and Hill	Nil
Water bodies	Nil
Transportation	1, 2, 14 Part, 15, 16, 18, 27, 34, 35 Part, 41, 51
Proposed Road	Nil

Table 911: Salem LPA - Salem Corp. Ward - M, Block - 11 - Schedule

Ward - M, Block - 11	
Land Use	Survey Numbers
Residential	2 Part, 3, 4, 6, 7, 8, 9, 10, 12, 13, 14, 15, 16, 17, 18, 19, 20, 21, 22, 23, 24, 25, 26 Part, 27 Part, 29 Part, 30, 31, 32, 39, 40, 42, 43, 44, 45, 46, 47, 50, 51, 52, 56, 57, 58, 59, 60, 61, 62, 63, 64, 65, 66, 67, 68, 69, 70, 74, 75, 76, 77, 78, 79, 80, 81, 84, 85, 86, 87, 88, 89, 90, 91, 93
Commercial	2 Part, 26 Part, 27 Part, 29 Part, 34, 35, 36, 37, 38, 48, 49, 53, 55, 71, 72, 73, 82, 83, 92
Industrial	Nil
Institutional	Nil
Open Space and Recreational	Nil
Agricultural Use	Nil
Forest and Hill	Nil
Water bodies	Nil
Transportation	1, 5, 11, 26 Part, 27 Part, 28, 33, 41, 54, 94, 95
Proposed Road	Nil

Table 912: Salem LPA - Salem Corp. Ward - M, Block - 12 - Schedule

Ward - M, Block - 12	
Land Use	Survey Numbers
Residential	1 Part, 2, 3, 7, 8, 9, 11, 13, 14, 16, 18 Part, 19, 21, 22, 23, 24, 25, 26, 27, 28, 29, 30, 31, 32, 33, 34, 35, 36
Commercial	Nil
Industrial	Nil
Institutional	1 Part
Open Space and Recreational	Nil
Agricultural Use	4, 6, 10, 12, 18 Part, 20
Forest and Hill	Nil
Water bodies	1 Part
Transportation	1 Part, 5, 15, 17, 18 Part, 37
Proposed Road	Nil

Table 913: Salem LPA - Salem Corp. Ward - M, Block - 13 - Schedule

Ward - M, Block - 13	
Land Use	Survey Numbers
Residential	2, 3, 4, 5, 7, 8, 9, 10, 11, 12, 13, 14, 15, 16, 19, 21, 22 Part, 23 Part, 24, 25, 26, 27, 29, 30, 31 Part, 32, 33, 34, 35, 36 Part, 38, 39, 41, 42, 43, 44, 45, 46, 47, 48, 49, 50, 51, 52, 53, 54, 55, 56, 57, 58, 60, 62 Part, 63, 64, 65, 66, 68, 69, 70, 71, 73, 74, 75, 76, 81, 82, 83, 84, 85, 86, 89, 90, 91, 92, 93, 94, 95 Part, 97, 98, 99, 100, 103, 104, 106, 107, 108, 109, 110 Part, 111, 112, 113, 114, 115, 116, 117, 119, 120, 121, 122, 123, 124, 125, 127, 128, 129, 130, 131, 133, 134, 135, 136, 137, 138, 139, 140, 141, 143, 144, 145, 147, 148, 149, 150, 151, 152, 153, 154, 155, 156, 157, 158, 159, 160
Commercial	20, 40, 59
Industrial	Nil
Institutional	17, 22 Part, 23 Part
Open Space and Recreational	Nil
Agricultural Use	28, 31 Part, 36 Part, 78, 80
Forest and Hill	Nil
Water bodies	22 Part
Transportation	1, 6, 18, 22 Part, 37, 61, 62 Part, 67, 72, 77, 79, 87, 88, 95 Part, 96, 101, 102, 105, 110 Part, 118, 126, 132, 142, 146, 161
Proposed Road	Nil

Table 914: Salem LPA - Salem Corp. Ward - M, Block - 14 - Schedule

Ward - M, Block - 14	
Land Use	Survey Numbers
Residential	3, 4, 6, 7, 9, 10, 11 Part, 13, 14, 15, 16, 17, 18
Commercial	1, 2, 5
Industrial	Nil
Institutional	Nil
Open Space and Recreational	Nil
Agricultural Use	8, 11 Part, 12
Forest and Hill	Nil
Water bodies	Nil
Transportation	Nil
Proposed Road	Nil

Table 915: Salem LPA - Salem Corp. Ward - M, Block - 15 - Schedule

Ward - M, Block - 15	
Land Use	Survey Numbers
Residential	3, 4, 5, 6, 7, 8, 9, 10, 11, 12, 13, 14, 19 Part, 22/1, 22/2, 24, 26, 27, 28, 30, 32, 34, 35, 36, 37, 40, 41, 43, 44, 51, 52, 53, 54 Part, 55, 56, 57, 58, 59, 60, 61, 62, 63, 64, 65, 67, 68, 69
Commercial	2, 18, 19 Part, 21, 23, 25, 29, 31, 38, 45, 46, 47, 48, 49, 50, 54 Part
Industrial	Nil
Institutional	16, 17
Open Space and Recreational	Nil
Agricultural Use	Nil
Forest and Hill	Nil
Water bodies	Nil
Transportation	1, 15, 19 Part, 20, 33, 39, 42, 66, 70
Proposed Road	Nil

Table 916: Salem LPA - Salem Corp. Ward - M, Block - 16 - Schedule

Ward - M, Block - 16	
Land Use	Survey Numbers
Residential	3 Part, 4, 5, 6, 7, 8, 9, 10, 11, 12, 15, 16, 17, 18, 19, 20, 21, 22, 23
Commercial	1, 2, 13
Industrial	Nil
Institutional	Nil

Open Space and Recreational	Nil
Agricultural Use	Nil
Forest and Hill	Nil
Water bodies	Nil
Transportation	3 Part, 14, 24, 25
Proposed Road	Nil

Table 917: Salem LPA - Salem Corp. Ward - M, Block - 17 - Schedule

Ward - M, Block - 17	
Land Use	Survey Numbers
Residential	1, 2, 3, 4, 5, 6, 7, 8, 9, 10, 11, 12, 13, 14, 15, 16, 17, 18, 19, 20, 21, 22, 23, 24, 25, 26, 28 Part, 30, 32, 33, 34, 35, 36, 37, 38, 39, 40, 41, 42, 43, 44, 45, 46, 47, 49, 50, 51, 52, 53, 54, 55, 56, 57, 58, 59, 60, 61, 62, 63, 64, 65, 66, 68, 70, 71 Part, 72, 74, 75, 76, 77, 78, 81, 82, 83, 84, 85, 86, 88, 89, 90, 91, 92, 93, 94, 95, 97, 98, 99, 100, 101, 102, 104, 105, 107, 108, 109, 110, 111, 112, 113, 115, 116, 118, 119, 120, 122, 123, 124, 127, 129, 130, 131, 134, 135, 136, 138, 140, 141, 142, 143, 144 Part, 145, 146, 147, 149
Commercial	27, 28 Part, 29, 69, 71 Part, 73, 125, 126, 132, 133, 144 Part, 150, 152
Industrial	Nil
Institutional	121
Open Space and Recreational	Nil
Agricultural Use	Nil
Forest and Hill	Nil
Water bodies	Nil
Transportation	28 Part, 31, 48, 67, 79, 80, 87, 96, 103, 106, 114, 117, 128, 137, 139, 148, 151, 153
Proposed Road	Nil

Table 918: Salem LPA - Salem Corp. Ward - M, Block - 18 - Schedule

Ward - M, Block - 18	
Land Use	Survey Numbers
Residential	3, 4, 5, 6, 7, 8, 9, 10, 11, 12, 13, 14 Part, 17, 18, 19, 20, 21, 22, 23, 24, 25, 27, 28, 29, 30, 31, 32, 34, 35, 36, 38, 39, 40 Part, 45, 46, 48, 49 Part, 52, 56, 57, 58, 61, 62, 63, 64, 65, 66, 69, 71, 72, 73, 74, 75
Commercial	2, 40 Part, 41, 42, 44, 49 Part, 50/1, 50/2, 51, 54, 55, 59, 67, 68
Industrial	Nil
Institutional	Nil
Open Space and Recreational	Nil

Agricultural Use	14 Part
Forest and Hill	Nil
Water bodies	Nil
Transportation	1, 15, 16, 26, 33, 37, 43, 47, 53, 60, 70
Proposed Road	Nil

Table 919: Salem LPA - Salem Corp. Ward - M, Block - 19 - Schedule

Ward - M, Block - 19	
Land Use	Survey Numbers
Residential	2, 3, 5, 6, 7, 8, 9, 10, 11, 12, 14, 15, 16, 17, 18, 19, 20, 21, 22, 25, 26, 28, 29, 33, 34, 37, 38, 39, 40, 43, 44, 45, 47, 48, 49, 50, 51, 52, 53, 54, 56, 57, 58, 59, 60, 61, 62, 63, 64 Part, 65, 66, 67, 68, 69, 71, 72, 73
Commercial	74
Industrial	Nil
Institutional	Nil
Open Space and Recreational	Nil
Agricultural Use	23, 30, 31, 46, 75, 76, 77
Forest and Hill	Nil
Water bodies	Nil
Transportation	1, 4, 13, 24, 27, 32, 35, 36, 41, 42, 55, 64 Part, 70, 78, 79
Proposed Road	Nil

Table 920: Salem LPA - Salem Corp. Ward - M, Block - 20 - Schedule

Ward - M, Block - 20	
Land Use	Survey Numbers
Residential	2, 3, 7, 8, 9, 10, 14 Part, 16 Part, 17, 18, 20, 24 Part, 26, 27, 28, 29, 30, 32 Part, 33 Part, 35, 36, 37, 38, 39, 40, 41, 42, 43, 44, 45, 46, 47 Part, 48, 49, 50, 52, 53, 54, 55, 56, 57, 58, 60, 61, 62, 63, 64, 65, 66, 67, 68, 69, 70, 71, 72, 73, 74, 75, 76, 77, 78, 79, 80, 81, 82, 83, 84, 85, 86, 87, 88, 89, 90, 91, 92, 93, 94, 95, 96, 97, 98, 99, 100, 101, 102, 103, 104, 105, 106, 107, 108, 109, 110, 111, 112, 113, 114, 115, 116, 117, 118, 119, 120, 125, 126, 127, 128, 130, 131, 132, 133, 134, 135, 137, 138, 139/1, 139/2
Commercial	47 Part, 122, 124
Industrial	Nil
Institutional	1 Part
Open Space and Recreational	Nil
Agricultural Use	11, 13, 16 Part, 19, 21, 22, 24 Part, 32 Part, 33 Part, 59
Forest and Hill	Nil
Water bodies	4, 14 Part, 123

Transportation	1 Part, 5, 6, 12, 14 Part, 15, 23, 25, 31, 34, 51, 121, 129, 136
Proposed Road	Nil

Table 921: Salem LPA - Salem Corp. Ward - M, Block - 21 - Schedule

Ward - M, Block - 21	
Land Use	Survey Numbers
Residential	2, 3, 4, 5, 6, 7, 8, 9, 10, 11, 12, 13, 14, 15, 16, 17, 18, 19, 20, 21, 22, 23, 24, 25, 27, 28, 29, 31, 32, 33, 35, 36, 37, 38, 39, 40, 42, 43, 44, 46, 47, 48, 49, 50, 51, 52, 53, 54, 55, 56, 57, 58, 59, 60, 61, 62, 63, 64, 65, 66, 67, 68, 69, 70, 71, 72, 73, 74, 75, 76, 77, 79, 80, 81, 82, 83, 84, 85, 86, 87, 88, 89, 90, 91, 92, 93, 94, 95, 96, 97, 98, 99, 100, 101
Commercial	Nil
Industrial	Nil
Institutional	Nil
Open Space and Recreational	Nil
Agricultural Use	Nil
Forest and Hill	Nil
Water bodies	Nil
Transportation	1, 26, 30, 34, 41, 45, 78, 102
Proposed Road	Nil

Table 922: Salem LPA - Salem Corp. Ward - M, Block - 22 - Schedule

Ward - M, Block - 22	
Land Use	Survey Numbers
Residential	2, 3, 4, 5, 6, 7, 8, 9, 10, 11, 13, 14, 15, 16, 17, 18, 19, 20, 21, 22, 23, 24, 25, 26, 27, 28, 29, 31 Part, 32, 34, 35, 36, 37, 38, 39, 40, 41, 42, 43, 44, 45, 46, 48, 49, 50, 51, 52, 53, 54, 55, 56, 57, 58, 59, 60, 61, 62, 65 Part, 66 Part, 67, 68, 69, 71, 72
Commercial	Nil
Industrial	Nil
Institutional	66 Part
Open Space and Recreational	Nil
Agricultural Use	31 Part, 64, 65 Part
Forest and Hill	Nil
Water bodies	Nil
Transportation	1, 12, 30, 33, 47, 63, 66 Part, 70, 73
Proposed Road	Nil

Table 923: Salem LPA - Salem Corp. Ward - M, Block - 23 - Schedule

Ward - M, Block - 23	
Land Use	Survey Numbers
Residential	8, 9, 10, 11, 12, 13, 15, 16, 17, 18, 19, 20, 21, 24, 25, 26, 27, 28, 29, 30, 31, 32, 33, 34, 35, 36, 37, 38, 39, 40, 41, 42/1, 42/2, 43, 44, 45, 46, 47, 48, 50, 51, 52, 53, 54, 55, 56, 57, 58, 59, 60, 61, 62, 63, 64, 65, 66, 67, 68, 70, 71, 72, 73, 75, 76, 77, 78, 79, 80, 81, 82, 83, 84, 85, 86, 87, 88, 90, 91, 92, 93, 94, 95, 96, 97, 98, 99, 100, 101, 102, 103, 104, 105, 106, 107, 108, 109
Commercial	2, 3 Part, 6 Part, 7
Industrial	Nil
Institutional	Nil
Open Space and Recreational	Nil
Agricultural Use	Nil
Forest and Hill	Nil
Water bodies	Nil
Transportation	1, 3 Part, 4, 5, 6 Part, 14, 22, 23, 49, 69, 74, 89
Proposed Road	Nil

Table 924: Salem LPA - Salem Corp. Ward - M, Block - 24 - Schedule

Ward - M, Block - 24	
Land Use	Survey Numbers
Residential	2, 17 Part, 18 Part, 20 Part, 36, 37, 38, 39, 40, 41, 42, 43 Part, 44, 45, 46, 47, 48, 49, 50, 51, 52, 53, 55, 56, 57, 58, 59, 60, 61, 62, 68 Part, 70 Part, 71, 74, 76, 77, 78, 79, 80, 81, 82, 83, 89, 91 Part, 93 Part, 98 Part, 103/1, 105, 106, 107
Commercial	1, 3, 4, 5, 6, 7, 8, 9, 12, 13, 17 Part, 18 Part, 43 Part, 69 Part, 85, 91 Part, 94 Part, 96 Part, 99, 100, 101, 102, 103/2, 103/3, 103/4
Industrial	68 Part
Institutional	19
Open Space and Recreational	Nil
Agricultural Use	10, 11, 14, 15, 16, 17 Part, 20 Part, 21, 22, 23, 24, 25, 26, 27, 28, 29, 30, 31, 32, 33, 34, 35, 68 Part, 88, 98 Part
Forest and Hill	Nil
Water bodies	Nil
Transportation	43 Part, 54, 63, 64, 65, 66, 67, 69 Part, 70 Part, 72, 73, 84, 86, 87, 90, 92, 93 Part, 94 Part, 96 Part, 97, 104, 108
Proposed Road	Nil

Table 925: Salem LPA - Salem Corp. Ward - M, Block - 25 - Schedule

Ward - M, Block - 25	
Land Use	Survey Numbers
Residential	1, 2, 4, 5, 6, 7, 8, 9, 10, 11, 12, 13, 14, 15, 17, 18, 19, 20, 21, 22, 23, 24, 25, 26, 27, 28, 29, 31, 32, 33, 34, 35, 36, 37, 38, 39, 40, 42, 43, 44, 45, 46, 47, 48, 49, 50, 51, 52, 53, 54, 55 Part, 56 Part, 57/2, 57/3, 58/1, 58/2, 60, 66 Part, 67 Part, 69, 70, 71, 72, 73, 74, 75, 76, 77, 78, 82, 84, 93, 95 Part, 101
Commercial	61, 63, 64, 65, 66 Part, 85 Part, 86, 88, 89, 90, 91, 95 Part, 96, 102
Industrial	Nil
Institutional	80, 81
Open Space and Recreational	Nil
Agricultural Use	16, 67 Part, 83, 85 Part
Forest and Hill	Nil
Water bodies	Nil
Transportation	3, 30, 41, 55 Part, 56 Part, 57/1, 59, 62, 66 Part, 67 Part, 68, 79, 87, 92, 94, 97, 98, 99, 100, 103
Proposed Road	Nil

Table 926: Salem LPA - Salem Corp. Ward - M, Block - 26 - Schedule

Ward - M, Block - 26	
Land Use	Survey Numbers
Residential	1, 2, 3, 4, 5, 6, 7, 8, 9, 10, 11, 12, 13, 14, 15, 16, 17, 18, 19, 20, 21, 22, 23, 24, 25, 26, 27, 28, 29, 30, 31, 32, 33, 34, 35, 36, 37, 38, 39, 40, 41, 42, 43, 44, 46, 47, 48, 49, 50, 53, 54, 58 Part, 61, 64, 67, 70, 71, 72, 73, 74, 77, 78, 79, 80, 81, 82, 83, 85, 86, 88, 89, 90, 91, 92, 93, 94, 95, 96, 97, 99, 100, 101, 102, 103, 104, 105, 106, 107, 108, 110, 111, 112, 113, 114, 115, 117, 118, 119, 121, 122, 123, 124, 126, 127, 128, 129, 130, 131, 132, 133, 134, 135, 136, 137, 138, 139, 140, 141, 142, 143, 144, 145, 146, 147, 148, 149, 150, 151, 152, 154, 155, 156, 157, 158 Part, 159, 160, 161, 162, 164, 165, 166, 167, 168, 169, 170, 171, 172, 173, 174, 175, 177, 178, 179, 180, 181, 183, 184, 185, 186, 189, 190, 191, 192, 193, 194, 196, 197, 198, 199, 200, 201, 202, 203, 204, 205 Part, 206, 207, 208, 210, 211, 212, 213, 214, 215, 217, 218, 219, 220, 221, 222, 223, 224, 225, 226, 227, 228, 229, 230, 232, 233, 234, 235, 236, 237, 238, 239, 245, 246, 247, 248, 249, 250, 251, 252, 253, 254, 255, 256, 257, 259, 260
Commercial	51, 55, 56, 57, 58 Part, 62
Industrial	Nil
Institutional	60
Open Space and Recreational	Nil
Agricultural Use	59, 158 Part, 205 Part
Forest and Hill	Nil

Water bodies	Nil
Transportation	45, 52, 63, 65, 66, 68, 69, 75, 76, 84, 87, 98, 109, 116, 120, 125, 153, 163, 176, 182, 187, 188, 195, 209, 216, 231, 240, 241, 242, 243, 244, 258, 261, 262, 263
Proposed Road	Nil

Table 927: Salem LPA - Salem Corp. Ward - M, Block - 27 - Schedule

Ward - M, Block - 27	
Land Use	Survey Numbers
Residential	2, 3 Part, 4/1, 4/2, 5, 6, 7, 8, 9, 10, 11, 12, 13, 14, 15, 16, 17, 18, 19, 20, 21, 22, 23, 24, 25, 27, 28, 29, 30, 31, 32, 33, 34, 35, 36, 37, 40, 41, 42, 43, 44, 46, 47, 48, 49, 50, 51, 52, 53, 54, 55, 56, 58, 59, 60, 61, 62, 63 Part, 64, 65, 66, 67, 68, 69, 71, 72, 73, 74, 75, 76, 77, 78, 79, 80, 81, 82, 83, 85, 86, 87, 88, 89, 90, 91, 92, 94, 95, 96, 97, 98, 100, 101, 102, 103, 104, 105, 106, 107, 110, 111, 112, 113, 114, 115, 116, 117, 118, 119, 120, 123, 124, 125, 126, 127, 128, 129, 131, 132, 135, 140, 141, 143, 144, 145, 146, 147, 148, 149, 150, 151, 152, 153, 154, 155, 156, 157, 158, 159, 160, 161, 162, 163, 164, 165, 166, 167, 168, 169
Commercial	3 Part, 99, 108, 109, 121, 122, 133, 136
Industrial	Nil
Institutional	139, 142
Open Space and Recreational	Nil
Agricultural Use	Nil
Forest and Hill	Nil
Water bodies	Nil
Transportation	1, 26, 38, 39, 45, 57, 63 Part, 70, 84, 93, 130, 134, 137, 138, 170
Proposed Road	Nil

Table 928: Salem LPA - Salem Corp. Ward - M, Block - 28 - Schedule

Ward - M, Block - 28	
Land Use	Survey Numbers
Residential	2, 3, 4, 5, 6, 7, 8, 9, 10, 11, 12, 14, 17 Part, 19 Part, 20, 21, 22, 24, 25, 26, 27, 29, 30, 31, 32, 33, 34, 35, 36, 37, 38, 39, 40, 42, 43, 45, 46, 47, 48, 49, 50, 51, 52, 53, 54, 56, 58, 59, 60, 61, 62, 63, 64, 65, 66, 68, 69, 70, 74, 75, 76, 77, 78, 79, 80, 81, 82, 83, 84, 85, 86, 87, 88, 89, 90, 91, 92, 93, 94, 95, 96, 97
Commercial	13, 16, 17 Part, 18
Industrial	Nil
Institutional	Nil
Open Space and Recreational	Nil
Agricultural Use	Nil
Forest and Hill	Nil

Water bodies	Nil
Transportation	1, 15, 19 Part, 23, 28, 41, 44, 55, 57, 67, 71, 72, 73, 98, 99, 100
Proposed Road	Nil

Table 929: Salem LPA - Salem Corp. Ward - M, Block - 29 - Schedule

Ward - M, Block - 29	
Land Use	Survey Numbers
Residential	2, 3, 4, 5 Part, 6, 7, 8, 9, 10, 12, 13, 14, 15, 16, 17, 18 Part, 21, 22, 23, 24, 26, 27, 28, 29, 30, 31, 32, 33, 34, 35, 37, 38 Part, 39, 40, 41, 42, 43, 44, 46, 47, 48, 51, 52, 53, 54/1 Part, 54/2 Part, 54/3 Part, 55 Part, 57 Part, 58, 59, 60, 61, 66 Part, 69, 70, 72, 73, 74, 81 Part, 82, 83, 84, 85, 86, 90, 92, 93, 95, 96, 97, 98, 99, 100, 101, 107, 108, 110, 111 Part
Commercial	63, 66 Part, 67 Part, 77, 79, 80, 81 Part, 94, 106
Industrial	Nil
Institutional	88
Open Space and Recreational	Nil
Agricultural Use	5 Part, 18 Part, 38 Part, 45, 50, 57 Part, 64, 67 Part, 78, 81 Part
Forest and Hill	Nil
Water bodies	Nil
Transportation	1, 11, 18 Part, 19, 20, 25, 36, 49, 54/1 Part, 54/2 Part, 54/3 Part, 55 Part, 56, 62, 65, 66 Part, 67 Part, 68, 71, 75, 76, 81 Part, 87, 89, 91, 102, 103, 104, 105, 109, 111 Part, 112
Proposed Road	Nil

Table 930: Salem LPA - Salem Corp. Ward - M, Block - 30 - Schedule

Ward - M, Block - 30	
Land Use	Survey Numbers
Residential	1, 3, 4, 5, 6, 7, 8, 9, 10, 11, 12, 13, 14, 15, 16, 17, 18, 19, 20, 21, 22, 23, 24, 25, 26, 27, 28, 29, 30, 31, 32, 33, 34, 35, 36, 37, 38, 39, 40, 41, 42, 43, 44, 46, 47, 48, 49, 50, 51, 52, 53, 54, 55, 56, 57, 58, 59, 60, 61, 62, 63, 64, 65, 67, 68, 69, 70, 71, 72, 73, 74, 75, 76, 77, 78, 79, 80, 81, 83, 84, 85/1, 85/2, 86, 87, 89, 90, 91 Part, 94 Part
Commercial	2, 88, 91 Part, 92, 94 Part
Industrial	Nil
Institutional	Nil
Open Space and Recreational	Nil
Agricultural Use	Nil
Forest and Hill	Nil
Water bodies	Nil

Transportation	45, 66, 82, 93
Proposed Road	Nil

Table 931: Salem LPA - Salem Corp. Ward - M, Block - 31 - Schedule

Ward - M, Block - 31	
Land Use	Survey Numbers
Residential	1 Part, 2 Part, 3, 4, 5 Part, 6, 20, 21, 22, 23, 24, 26, 27, 28, 29, 30, 31, 32, 33, 34, 35, 36, 37, 39, 40, 41, 42, 43, 44, 45, 46, 47, 48, 49, 51, 52, 53, 54, 55, 56, 64, 65, 66, 67, 68, 69, 70, 78, 79, 80, 81, 82, 83, 84, 85 Part, 87, 88, 89, 90, 91, 92, 93, 94, 95, 96, 98, 99, 100, 101, 103, 105, 106, 107, 108, 109, 110, 111, 112, 113, 114, 115, 117, 118, 119, 120, 121, 122, 123, 124, 125, 126, 127, 128, 129, 131, 132, 133, 134 Part, 135, 136, 137, 138, 139, 140, 142, 143, 144, 145, 146, 147, 148, 149, 150, 151, 153, 154, 155, 156, 157, 158, 159, 160, 161, 162, 163, 164, 165, 166, 167, 168, 169, 170, 171, 172, 173, 174, 175, 176, 177, 178, 179, 180, 181, 182, 183, 184, 185, 186, 187, 188, 189, 190, 191, 192, 193, 195, 196, 197, 199, 200, 201, 202, 203, 204, 205, 206, 208, 209, 210, 211, 212, 213, 214, 215, 216, 217, 219, 220, 221, 222, 224, 225, 226, 227, 228, 229, 230, 231, 232, 233, 234, 235, 236, 238, 240, 241, 242, 243, 244, 245, 246, 247, 248, 249, 250, 251, 252, 253, 254, 255, 256, 257, 258, 259, 260, 261, 262, 264, 265, 266, 267, 268, 269, 270, 271, 272, 273, 274, 275, 276, 277, 278, 279, 281, 282, 283, 284
Commercial	2 Part, 5 Part, 8, 9, 10, 11, 13, 14, 15, 16, 17, 18, 19, 57, 59, 60, 61, 62, 72, 74, 75, 77, 134 Part
Industrial	Nil
Institutional	1 Part, 5 Part
Open Space and Recreational	Nil
Agricultural Use	Nil
Forest and Hill	Nil
Water bodies	Nil
Transportation	2 Part, 7, 12, 25, 38, 50, 58, 63, 71, 73, 76, 85 Part, 86, 97, 102, 104, 116, 130, 141, 152, 194, 198, 207, 218, 223, 237, 239, 263, 280, 285, 286, 287
Proposed Road	Nil

Table 932: Salem LPA - Salem Corp. Ward - M, Block - 32 - Schedule

Ward - M, Block - 32	
Land Use	Survey Numbers
Residential	4, 5, 6, 7, 8, 9, 10, 11, 12, 13, 15 Part, 16, 17, 18, 19, 22, 23, 24, 25, 26, 27, 28, 29, 30, 31, 32, 33, 34, 35, 37, 39, 40, 41, 42, 43, 44, 45, 46, 47, 48, 49, 50, 51, 52, 53, 56, 57, 58, 59, 61, 62, 63, 64, 65, 67, 68, 69, 70, 72, 74, 75, 76, 132, 133, 134, 135, 137, 138

Commercial	1, 2, 14, 15 Part, 55, 73, 77, 78, 79, 80, 81, 82, 83, 84, 85, 86, 87, 88, 89, 90, 91, 92, 93, 94, 95, 96, 97, 98, 100, 102, 103, 104, 105, 106, 107, 108, 109, 110, 111, 112, 113, 114, 115, 116, 117, 118, 119, 120, 121, 122, 124, 125, 126, 127, 128, 129, 130, 131, 139, 141, 143, 144, 145, 146, 147, 148, 149, 150, 151, 152, 153, 154, 155, 156, 157, 158, 159, 160, 161, 162
Industrial	Nil
Institutional	99
Open Space and Recreational	Nil
Agricultural Use	Nil
Forest and Hill	Nil
Water bodies	Nil
Transportation	3, 15 Part, 20, 21, 36, 38, 54, 60, 66, 71, 101, 123, 136, 140, 142, 163, 164, 165, 166
Proposed Road	Nil

Table 933: Salem LPA - Salem Corp. Ward - M, Block - 33 - Schedule

Ward - M, Block - 33	
Land Use	Survey Numbers
Residential	1 Part, 2 Part, 3, 4, 5, 6, 7, 8, 9, 10, 11, 12, 13, 14, 15, 16, 17, 18, 19, 20, 21, 22, 23, 24, 25, 26, 27, 28, 29, 30, 31 Part, 32 Part, 33, 34, 35, 36, 37, 39, 40, 41, 45, 47, 48, 49, 50, 51, 52, 53, 54, 55, 56, 57, 58, 59, 60, 61, 62, 63, 64, 65, 66, 67, 76, 78, 79, 80, 82, 83, 84, 85, 87, 88, 89, 90, 91, 92, 93, 94, 95, 97, 98, 99, 100, 101, 102, 103, 104, 107, 111, 112, 113, 116, 117, 118, 119 Part, 137, 147, 148, 149, 151, 153 Part, 155 Part, 156, 157, 158, 160 Part, 161 Part, 162 Part, 163 Part, 164, 166, 167, 168, 169, 170, 172, 173, 174, 175, 176, 177, 178, 179, 180, 184, 185, 186, 193, 195, 196, 209
Commercial	1 Part, 2 Part, 31 Part, 42, 43, 69, 70, 71, 72, 73, 74, 75, 77, 106, 108, 114, 119 Part, 120, 123, 124, 126, 127, 128, 129, 130, 131, 136, 138, 139, 140, 141, 142, 144, 153 Part, 154, 159, 161 Part, 162 Part, 163 Part, 165, 171, 181, 182, 187, 188, 189, 190, 191, 197, 198/1, 198/3 Part, 199, 200, 202, 203, 204, 205, 206, 207
Industrial	Nil
Institutional	32 Part, 133, 134
Open Space and Recreational	Nil
Agricultural Use	194, 198/2
Forest and Hill	Nil
Water bodies	Nil
Transportation	38, 44, 46, 68, 81, 86, 96, 105, 109, 110, 115, 121, 122, 125, 132, 135, 143, 145, 146, 150, 152, 155 Part, 160 Part, 161 Part, 183, 192, 198/3 Part, 201, 208, 210
Proposed Road	Nil

Table 934: Salem LPA - Salem Corp. Ward - N, Block - 1 - Schedule

Ward - N, Block - 1	
Land Use	Survey Numbers
Residential	Nil
Commercial	Nil
Industrial	Nil
Institutional	2
Open Space and Recreational	Nil
Agricultural Use	Nil
Forest and Hill	Nil
Water bodies	Nil
Transportation	1
Proposed Road	Nil

Table 935: Salem LPA - Salem Corp. Ward - N, Block - 2 - Schedule

Ward - N, Block - 2	
Land Use	Survey Numbers
Residential	8, 9, 10, 11, 12, 15, 16, 17, 18, 19, 20, 21, 22, 23, 24, 25, 27, 28, 29
Commercial	30, 32, 33, 34, 35
Industrial	1 Part, 3, 4, 5, 6
Institutional	1 Part, 13, 14
Open Space and Recreational	Nil
Agricultural Use	Nil
Forest and Hill	Nil
Water bodies	Nil
Transportation	2, 7, 26, 31
Proposed Road	Nil

Table 936: Salem LPA - Salem Corp. Ward - N, Block - 3 - Schedule

Ward - N, Block - 3	
Land Use	Survey Numbers
Residential	4, 5
Commercial	3
Industrial	1
Institutional	Nil
Open Space and Recreational	Nil
Agricultural Use	Nil
Forest and Hill	Nil

Water bodies	Nil
Transportation	2
Proposed Road	Nil

Table 937: Salem LPA - Salem Corp. Ward - N, Block - 4 - Schedule

Ward - N, Block - 4	
Land Use	Survey Numbers
Residential	1, 2, 3, 5 Part, 6, 7, 8, 9, 10/1, 10/2, 10/3, 10/4, 10/5, 11, 12, 13, 14, 15, 16, 17, 18, 19, 21, 24/1 Part, 24/2, 25, 26 Part, 27, 28, 29, 30, 31, 32, 33, 34, 35 Part
Commercial	Nil
Industrial	Nil
Institutional	4
Open Space and Recreational	Nil
Agricultural Use	5 Part, 22, 23, 35 Part
Forest and Hill	Nil
Water bodies	Nil
Transportation	20, 24/1 Part, 26 Part, 35 Part, 36
Proposed Road	Nil

Table 938: Salem LPA - Salem Corp. Ward - N, Block - 5 - Schedule

Ward - N, Block - 5	
Land Use	Survey Numbers
Residential	1, 2, 3, 4, 5, 7, 8, 9, 10, 11, 12, 13, 14, 15, 16, 17, 19, 20, 21, 22, 23, 24, 25, 26, 27, 28, 29, 30, 31, 32, 33, 34, 35, 36, 37, 38, 39, 40, 41, 42, 43, 44, 45, 47, 49, 50, 51, 52, 53, 54, 55, 56, 57, 58, 59, 60, 61, 62, 63, 64, 65, 66, 67, 68, 69/1, 69/2, 70, 71, 72, 73 Part, 74 Part, 76, 77, 78, 79, 80, 81
Commercial	Nil
Industrial	Nil
Institutional	Nil
Open Space and Recreational	Nil
Agricultural Use	46, 74 Part, 75
Forest and Hill	Nil
Water bodies	Nil
Transportation	18, 48, 73 Part, 74 Part, 82
Proposed Road	Nil

Table 939: Salem LPA - Salem Corp. Ward - N, Block - 6 - Schedule

Ward - N, Block - 6	
Land Use	Survey Numbers
Residential	1, 2, 3, 4, 5, 6, 7, 8, 9, 10, 11, 12, 13, 15, 16, 17, 18, 19, 20, 21, 22, 23, 24, 25, 26, 27, 28, 30, 31, 32, 33, 34, 35, 36, 37, 38, 39, 40, 41, 42, 43, 44, 45, 46, 47, 48, 49, 50, 51, 52, 53, 54/1, 54/2, 57, 58, 59, 60, 61, 62, 63/1, 63/2, 64/1, 64/2, 65, 66, 67, 68, 69, 70, 71, 72, 73, 74, 75, 76, 77, 78, 79, 80, 81, 82, 83, 84, 85, 86, 87, 88, 89, 90, 91, 92, 93, 95, 96, 97, 98, 99, 100, 101, 102, 103, 104, 105, 106, 107, 109, 110, 111, 112, 113, 114, 115, 118, 119, 121, 122/1, 122/2, 123/1, 123/2, 127, 128, 129, 130, 131, 132, 133, 134, 135, 137, 138, 139, 140, 141, 142, 143, 144, 145, 146, 147, 148, 149, 150, 151, 152, 153, 154, 155, 156, 157, 159, 160, 161, 162, 163, 164, 165
Commercial	Nil
Industrial	Nil
Institutional	55/1, 55/2, 56, 124, 125, 126
Open Space and Recreational	Nil
Agricultural Use	116, 117
Forest and Hill	Nil
Water bodies	Nil
Transportation	14, 29, 94, 108/1, 108/2, 120/1, 120/2, 136, 158/1, 158/2
Proposed Road	Nil

Table 940: Salem LPA - Salem Corp. Ward - N, Block - 7 - Schedule

Ward - N, Block - 7	
Land Use	Survey Numbers
Residential	2, 3, 4, 5, 6, 7, 8, 9, 10, 11, 12, 13, 14, 15, 16, 17, 18, 19, 20, 21, 22, 23, 24, 25, 26, 27, 28, 29, 30, 31, 32, 33, 34, 35, 36, 38, 39, 40, 41, 42, 43, 44, 45, 46, 47, 48, 49, 50, 51, 53, 54, 55, 56, 57, 58, 60, 61, 62, 63, 64, 65, 66, 67, 68, 69, 70, 71, 72, 73, 74, 75, 76, 77, 78, 79, 80, 81, 82, 83, 84, 85, 86, 87, 88, 89, 90, 91, 92, 93, 94, 95, 97, 98, 99, 100, 101, 102, 103, 104, 105, 106, 107, 108, 109, 110, 111, 112, 113, 114, 115, 116, 117, 118, 119, 120, 121, 122, 123, 124, 125, 126, 127, 128, 129, 130, 131, 132, 133, 134, 135, 136, 137, 138, 139, 140, 142, 143, 144, 145, 146, 148, 149, 150, 151, 152, 153, 154, 155, 156, 157, 158, 159, 160, 161, 162, 163, 164, 165, 166, 167, 168, 169, 170
Commercial	Nil
Industrial	Nil
Institutional	Nil
Open Space and Recreational	Nil
Agricultural Use	59
Forest and Hill	Nil

Water bodies	Nil
Transportation	1, 37, 52, 96, 141, 147, 171
Proposed Road	Nil

Table 941: Salem LPA - Salem Corp. Ward - N, Block - 8 - Schedule

Ward - N, Block - 8	
Land Use	Survey Numbers
Residential	2, 3, 4, 5, 6, 7, 8, 9, 10, 11, 12, 13, 15, 16, 17, 18, 19, 20, 21, 22, 23, 24, 25, 26, 27, 28, 31, 32, 33, 34, 35, 36, 37, 39, 40, 41, 42, 43, 44, 45, 46, 47, 48, 49, 50, 51, 52, 53, 54, 55, 56, 57, 58, 59, 60, 61, 62
Commercial	Nil
Industrial	Nil
Institutional	Nil
Open Space and Recreational	Nil
Agricultural Use	Nil
Forest and Hill	Nil
Water bodies	Nil
Transportation	1, 14, 29, 30, 38, 63
Proposed Road	Nil

Table 942: Salem LPA - Salem Corp. Ward - N, Block - 9 - Schedule

Ward - N, Block - 9	
Land Use	Survey Numbers
Residential	2, 3, 4, 6, 7, 8, 10, 11, 12, 13, 14, 15, 19, 21, 22, 23, 24, 26, 27, 28, 29, 30, 31, 32, 33, 34, 36, 37, 38, 39, 40, 43, 44, 45, 46, 47
Commercial	Nil
Industrial	Nil
Institutional	Nil
Open Space and Recreational	Nil
Agricultural Use	16, 17, 25, 41, 42
Forest and Hill	Nil
Water bodies	Nil
Transportation	1/1, 1/2, 5, 9, 18, 20, 35, 48
Proposed Road	Nil

Table 943: Salem LPA - Salem Corp. Ward - N, Block - 10 - Schedule

Ward - N, Block - 10	
Land Use	Survey Numbers
Residential	1 Part, 2, 3, 5, 6, 7, 8, 9, 10, 11, 13, 14, 15, 16, 17, 18, 19, 20, 21, 22, 23, 24, 27, 28, 30, 31, 32, 33, 34, 35, 36, 37, 38, 41, 42, 43, 44, 45, 46, 47, 48, 49, 50, 51, 52, 53, 54, 55, 56, 57, 58, 59, 60
Commercial	Nil
Industrial	Nil
Institutional	4
Open Space and Recreational	Nil
Agricultural Use	25, 39, 40
Forest and Hill	Nil
Water bodies	Nil
Transportation	1 Part, 12, 26, 29, 61
Proposed Road	Nil

Table 944: Salem LPA - Salem Corp. Ward - N, Block - 11 - Schedule

Ward - N, Block - 11	
Land Use	Survey Numbers
Residential	2, 4, 5, 6, 7, 9, 10, 11, 12, 13, 14, 15, 16, 20, 22, 23, 24, 27, 29, 32, 33, 35, 36, 37, 38, 39, 40, 41, 42, 45, 46, 47, 48, 49, 50, 52, 53, 54, 55, 57, 58, 59, 60, 61, 62, 63, 64, 65, 67, 68, 69, 70, 71, 72, 73, 74, 75, 76, 77, 78, 79, 80, 81, 82, 83, 84, 85, 86, 87, 88, 89, 90, 91, 92, 93, 94
Commercial	Nil
Industrial	Nil
Institutional	18, 21, 30, 31, 43, 51
Open Space and Recreational	17, 19
Agricultural Use	3, 8, 26
Forest and Hill	Nil
Water bodies	Nil
Transportation	1, 25, 28, 34, 44, 56, 66, 95
Proposed Road	Nil

Table 945: Salem LPA - Salem Corp. Ward - N, Block - 12 - Schedule

Ward - N, Block - 12	
Land Use	Survey Numbers
Residential	1, 2, 3, 4, 5, 6, 7, 8, 9, 10, 11, 12, 13, 14, 16, 17, 18, 19, 21, 23, 24, 25, 26, 27, 29, 30, 31, 32, 33, 34, 35, 36, 37, 38, 39, 40, 41, 42, 43, 44, 45, 46, 47, 49, 50, 51, 53, 54, 55, 56, 57, 59, 60, 61, 62, 64, 65, 66, 67, 68, 69, 70, 71, 72, 74, 75, 77, 78, 79, 80, 81, 82, 83, 85, 86, 87, 89, 91, 92, 93, 94, 95, 96, 98, 99, 100, 102, 103, 104, 106, 107, 108, 109, 111, 113, 114, 115, 116, 117, 118, 121, 122
Commercial	Nil
Industrial	Nil
Institutional	22, 120, 123
Open Space and Recreational	52, 63
Agricultural Use	Nil
Forest and Hill	Nil
Water bodies	Nil
Transportation	15, 20, 28, 48, 58/1, 58/2, 73, 76, 84, 88, 90, 97, 101, 105, 110, 112, 119/1, 119/2, 124
Proposed Road	Nil

Table 946: Salem LPA - Salem Corp. Ward - N, Block - 13 - Schedule

Ward - N, Block - 13	
Land Use	Survey Numbers
Residential	2, 3, 4, 5, 6, 7, 8, 9, 10, 11, 12, 13, 14, 15, 17, 18, 19, 20, 22, 23, 24, 25, 26, 27, 28, 29, 30, 32, 33, 34, 35, 37, 38, 39, 40, 41, 42, 43, 44, 45, 46, 47, 50, 51, 52, 53, 54, 55, 56, 57, 58, 59, 60, 61, 62, 63, 64, 65, 66, 67, 68, 69/1, 69/2, 70, 71, 72, 73, 74/1, 74/2, 75, 76, 77, 78, 79, 80, 81, 82, 83, 84, 85, 86, 87, 88, 89, 90, 91, 92, 93, 94, 95, 96, 97, 98, 99, 100, 101, 102, 103, 104, 105, 106, 107, 108, 109, 110, 111, 112, 113, 114, 115, 116, 117, 118, 119, 120, 121, 122, 123
Commercial	Nil
Industrial	Nil
Institutional	31 Part, 48, 49
Open Space and Recreational	Nil
Agricultural Use	Nil
Forest and Hill	Nil
Water bodies	Nil
Transportation	1, 16, 21, 31 Part, 36, 124, 125/1, 125/2
Proposed Road	Nil

Table 947: Salem LPA - Salem Corp. Ward - N, Block - 14 - Schedule

Ward - N, Block - 14	
Land Use	Survey Numbers
Residential	1, 2, 3, 4, 5, 6, 7, 8, 9, 10, 11, 12, 13, 14, 15, 16, 17/1, 17/2, 18, 19/1, 19/2, 20/1, 20/2, 21/1, 21/2, 22, 23/1, 23/2, 24/1, 24/2, 25/1, 25/2, 26/1, 26/2, 27, 28, 29/1, 29/2, 30/1, 30/2, 31/1, 31/2, 32, 33/1, 33/2, 34/1, 34/2, 35, 36, 37, 38, 39, 40, 41, 42, 43, 47, 48, 49, 53/1, 53/2, 54/1, 54/2, 55/1, 55/2, 56, 57/1, 57/2, 58/1, 58/2, 59, 60, 61, 62, 63, 64, 65, 66, 67, 68, 69, 70, 71, 72, 73, 74, 75, 76, 77, 78, 79, 80, 82, 83, 84, 85, 86, 87, 88, 89, 90, 91, 92, 93, 94, 95, 96, 97, 98, 99/1, 101, 102, 103, 104, 105, 106, 107, 108, 109, 110, 111, 112, 113, 114, 115/1, 115/2, 116, 117, 118/1, 118/2, 119/1, 120/1, 120/2, 121/1, 121/2, 122/1, 122/2, 123/1, 123/2, 124/1, 124/2, 125, 126, 127, 128, 129/1, 129/2, 130, 131, 132, 133, 134, 135, 136, 137, 138, 139, 140, 141, 142, 143, 144, 145, 146, 147, 148, 149, 150, 151, 152, 153, 155, 156, 157, 158, 159, 160, 161, 162, 163, 164, 165, 166, 167, 168, 169, 170, 171, 172, 173, 175, 176, 177, 179, 180, 183, 184, 185, 186, 187, 188, 189, 190, 192, 193, 194, 195, 196, 197, 198, 199, 200, 201, 202, 203, 204, 205, 206, 207, 208, 209, 210, 211, 212, 213/1, 213/2, 215/1, 215/2, 216/1, 216/2, 217/1, 217/2, 218, 219/1, 219/2, 220, 221, 222, 223, 224, 225, 226, 227, 228, 229, 230, 231, 232, 234, 235, 236, 237, 238, 243, 244, 245, 246, 247
Commercial	50/1, 50/2, 51, 52, 181, 182, 239, 240, 241, 242
Industrial	Nil
Institutional	Nil
Open Space and Recreational	Nil
Agricultural Use	44, 45, 46, 178
Forest and Hill	Nil
Water bodies	Nil
Transportation	81, 99/2, 99/3, 100/1, 100/2, 119/2, 119/3, 154, 174, 191, 214/1, 214/2, 233
Proposed Road	Nil

Table 948: Salem LPA - Salem Corp. Ward - N, Block - 15 - Schedule

Ward - N, Block - 15	
Land Use	Survey Numbers
Residential	1/2, 3/3, 4, 5, 6, 7, 8, 9, 11, 12, 13, 15, 16, 17, 18, 19, 20, 21, 22, 23, 24, 25, 27, 28, 29, 30, 32, 33, 34, 35, 36, 37, 38, 39, 40, 41, 42, 43, 44, 45, 46, 47, 48, 49, 50, 51, 52, 53, 54, 55, 56, 57, 58, 59, 60, 61, 62, 63, 64, 66, 67, 68, 69, 70, 71, 72, 73, 74, 75, 76, 77, 78, 79, 81, 82, 83, 84, 85, 86, 87, 88, 89, 90, 91, 92, 93, 94, 95, 97, 98, 99, 100, 101, 102, 104, 105, 106, 107, 108, 109, 110, 111, 112, 113, 114, 115, 116, 117, 118, 119, 120, 121, 122, 124, 125, 126, 127, 128, 129, 130, 131, 132, 133, 134, 136, 137, 138, 139, 140, 141, 143, 144, 145, 149, 150, 151, 152, 153, 154, 155
Commercial	146, 147, 148

Industrial	Nil
Institutional	Nil
Open Space and Recreational	Nil
Agricultural Use	Nil
Forest and Hill	Nil
Water bodies	Nil
Transportation	1/1, 1/3, 2/1, 2/2, 3/1, 3/2, 10, 14, 26, 31, 65, 80, 96, 103, 123, 135, 142
Proposed Road	Nil

Table 949: Salem LPA - Salem Corp. Ward - N, Block - 16 - Schedule

Ward - N, Block - 16	
Land Use	Survey Numbers
Residential	1, 2, 3, 4, 5, 6, 7, 8, 9, 10, 11 Part, 11/1, 11/2, 13, 14, 15, 16, 17, 18/1, 18/2, 19/1, 19/2, 20/1, 20/2, 21, 22, 23/1, 23/2, 24/1, 24/2, 25, 26, 27, 28, 29, 30, 31, 32, 33, 34, 43, 44, 45, 46, 47, 48, 49, 50, 51, 52, 53, 54, 57, 58, 59, 60, 61, 72, 73, 74, 80, 81, 82, 83, 84, 85, 86, 87/2 Part, 88, 89, 90, 91, 92, 93, 94, 95, 96, 97, 98, 99, 100, 101, 102, 103, 106, 107, 108, 109, 110, 111, 112, 113, 114, 115, 117, 118, 119, 120, 121, 122, 123, 124, 125, 126, 127, 128, 129, 130, 131, 132, 133, 134, 135, 136, 137, 138, 139, 141, 142, 143, 145, 146, 147, 148, 149, 150, 151, 152, 153, 154, 155, 156, 157, 158, 159, 160
Commercial	36, 37, 38, 39, 40, 41, 42, 62, 63, 64, 65, 66, 67, 68, 69, 70, 71, 75/1, 75/2, 76/1, 76/2, 77/1, 77/2, 78/1, 78/2, 79/1, 79/2, 87/2 Part, 140, 144
Industrial	Nil
Institutional	87/1, 87/2 Part
Open Space and Recreational	Nil
Agricultural Use	Nil
Forest and Hill	Nil
Water bodies	Nil
Transportation	35, 55, 56, 104, 105/1, 105/2, 105/3, 116/1, 116/2, 161, 162
Proposed Road	Nil

Table 950: Salem LPA - Salem Corp. Ward - N, Block - 17 - Schedule

Ward - N, Block - 17	
Land Use	Survey Numbers
Residential	1, 2, 3, 4, 5, 6, 7, 8, 9, 10, 11, 12, 13, 14, 15, 16, 17, 18, 19, 20, 21, 22/1, 22/2 Part, 24, 25, 26, 27, 28, 29, 30, 31, 32, 34/1, 34/2, 35/1, 35/2, 36/2, 42/2, 43/1, 43/2, 44, 53, 56/2, 57, 58, 59, 83, 84, 85, 86, 87, 94, 95, 96, 97, 98, 99, 100, 101, 102, 103, 104, 105, 106, 107, 112, 115, 116, 117, 118, 119, 120, 121, 122, 124, 125, 126, 127, 128, 129, 130, 131, 132, 133, 134, 135, 136, 137, 138, 139, 140, 141,

	144, 145, 146, 148, 149/1, 150, 151, 152, 153, 154, 155, 156, 158, 159, 160, 161, 162, 163, 164, 165, 166, 167, 168, 169, 170, 171, 172, 173, 174, 176, 177, 178, 179, 180, 181, 184/1, 184/2 Part, 417
Commercial	36/1, 37, 38, 39, 40, 41, 42/1, 46, 47, 48/1, 48/2, 49, 50/1, 50/2, 51, 52, 54, 55, 56/1, 60, 61, 62, 63, 64, 65, 66, 67, 68, 69, 70, 71, 72, 73, 74, 75, 76, 77, 78, 79, 80, 81, 108, 109, 110, 157, 184/2 Part
Industrial	Nil
Institutional	Nil
Open Space and Recreational	Nil
Agricultural Use	22/2 Part, 88, 89, 90, 91, 92, 93, 111, 113, 183
Forest and Hill	Nil
Water bodies	Nil
Transportation	23/1, 23/2, 33, 45/1, 45/2, 82, 114/1, 114/2, 123, 142, 143/1, 143/2, 143/3, 149/2, 175, 182, 185/1, 185/2
Proposed Road	Nil

Table 951: Salem LPA - Salem Corp. Ward - N, Block - 18 - Schedule

Ward - N, Block - 18	
Land Use	Survey Numbers
Residential	2, 3, 4, 5/1, 5/2, 6/1, 6/2, 7, 13, 14, 15, 16, 17, 18, 19, 20, 21, 22, 23, 28, 29, 30, 31, 32, 33, 34, 36, 37, 38, 39, 43, 44, 45, 46, 47, 48, 49, 50, 51, 52, 53, 54, 55, 56, 57, 58, 59, 60, 61, 62, 63, 64, 65, 66, 67, 68, 69, 70, 71, 72, 73, 74, 75, 76, 77, 78, 79, 80, 81, 82, 83, 84, 85, 86, 87, 88, 89, 90, 91, 93, 94, 95, 96
Commercial	25, 26
Industrial	Nil
Institutional	27
Open Space and Recreational	Nil
Agricultural Use	8, 9, 10, 11
Forest and Hill	Nil
Water bodies	Nil
Transportation	1/1, 1/2, 12, 24, 35, 40, 41, 42, 92, 97
Proposed Road	Nil

Table 952: Salem LPA - Salem Corp. Ward - N, Block - 19 - Schedule

Ward - N, Block - 19	
Land Use	Survey Numbers
Residential	2, 3, 4, 5, 6, 7, 8, 9, 10, 11, 12, 13, 14, 15, 16, 17, 18, 19, 20, 22, 24, 25, 26, 27, 28, 29, 30, 31, 32, 33, 34, 35, 36, 37, 38, 39, 41, 42, 43, 44, 45, 46, 47, 48, 49, 51, 52, 53, 54, 55, 56, 57, 58, 59, 60, 61, 62, 63, 65, 66, 67, 68, 70, 71, 72, 73, 74, 75, 76,

	78, 79, 80, 82, 83, 84, 85, 86, 87, 88, 89, 90, 91, 92, 93, 94, 98, 101, 105, 106, 107 Part
Commercial	69, 97, 99, 107 Part
Industrial	Nil
Institutional	Nil
Open Space and Recreational	Nil
Agricultural Use	23, 100, 102, 103, 104
Forest and Hill	Nil
Water bodies	Nil
Transportation	1, 21, 40, 50, 64, 77, 81, 95, 96, 108, 109
Proposed Road	Nil

Table 953: Salem LPA - Salem Corp. Ward - N, Block - 20 - Schedule

Ward - N, Block - 20	
Land Use	Survey Numbers
Residential	3/1, 3/2, 4, 5, 6, 7, 8, 9, 10, 11, 12, 13, 14, 15, 16, 17, 18/1, 18/2, 19/1, 19/2, 20/1, 20/2, 21/1, 21/2, 22, 23, 24, 25, 26, 27/1, 27/2, 28/1, 29, 31, 32/1, 32/2, 33, 35/1, 35/2, 36, 37, 39, 40/1, 40/2, 41/1, 41/2, 42, 43/1, 43/2, 44
Commercial	Nil
Industrial	Nil
Institutional	Nil
Open Space and Recreational	Nil
Agricultural Use	28/2
Forest and Hill	Nil
Water bodies	Nil
Transportation	1, 2, 30, 34, 38, 45/1, 45/2
Proposed Road	Nil

Table 954: Salem LPA - Salem Corp. Ward - N, Block - 21 - Schedule

Ward - N, Block - 21	
Land Use	Survey Numbers
Residential	4, 5, 6, 7, 8, 9, 10, 11, 12, 13, 14, 15, 16, 17, 18, 19, 20, 21, 23, 24, 25, 26, 27 Part, 28, 29, 30, 31
Commercial	37
Industrial	Nil
Institutional	27 Part, 38
Open Space and Recreational	Nil
Agricultural Use	Nil

Forest and Hill	Nil
Water bodies	Nil
Transportation	1, 2, 3, 22, 32, 33, 34, 35, 36, 39, 40
Proposed Road	Nil

Table 955: Salem LPA - Salem Corp. Ward - N, Block - 22 - Schedule

Ward - N, Block - 22	
Land Use	Survey Numbers
Residential	1, 2, 3, 4, 6, 7, 8, 9, 10, 11, 13, 14, 15, 16, 17, 18, 19, 20, 21, 22, 23, 24, 25, 26, 27, 28, 29, 30, 31, 32, 33, 34, 35, 36, 37, 38, 39, 40, 41, 42, 44
Commercial	Nil
Industrial	Nil
Institutional	5, 46
Open Space and Recreational	Nil
Agricultural Use	Nil
Forest and Hill	Nil
Water bodies	Nil
Transportation	12, 43, 45, 47
Proposed Road	Nil

Table 956: Salem LPA - Salem Corp. Ward - N, Block - 23 - Schedule

Ward - N, Block - 23	
Land Use	Survey Numbers
Residential	1, 2, 3, 4, 5, 6, 7, 8, 9, 10, 11, 12, 13, 14, 15, 16, 17, 18, 19, 20, 21, 22, 23, 24, 25, 26, 27, 28, 29, 30, 31, 32, 33, 34, 35, 36, 40, 41, 42
Commercial	Nil
Industrial	Nil
Institutional	Nil
Open Space and Recreational	Nil
Agricultural Use	37, 38, 43
Forest and Hill	Nil
Water bodies	Nil
Transportation	39
Proposed Road	Nil

Table 957: Salem LPA - Salem Corp. Ward - N, Block - 24 - Schedule

Ward - N, Block - 24	
Land Use	Survey Numbers
Residential	3, 4, 5, 6, 7, 8, 10, 11, 16, 17, 18, 19, 21, 22, 24, 25, 26, 27
Commercial	12, 13, 14, 15, 20, 23
Industrial	Nil
Institutional	9
Open Space and Recreational	Nil
Agricultural Use	Nil
Forest and Hill	Nil
Water bodies	Nil
Transportation	1, 2, 28
Proposed Road	Nil

Table 958: Salem LPA - Salem Corp. Ward - N, Block - 25 - Schedule

Ward - N, Block - 25	
Land Use	Survey Numbers
Residential	2, 3, 6 Part, 7, 8, 9, 10, 11, 12, 13, 15, 16, 17, 18, 19, 20, 21, 22, 23, 24, 25, 26, 27, 28, 29, 30, 31, 32, 33, 38, 39, 40, 41, 42, 43, 44, 45, 46, 47, 48, 49, 50, 51, 52, 53, 54, 55, 56, 57, 58, 59, 60, 61, 62, 64, 65, 66, 67, 68, 69, 70, 71, 72, 73, 74, 75, 76, 77, 79, 84, 85, 86, 87, 88, 89, 90, 91, 92, 93, 94, 95, 96, 97, 98, 99, 100, 101, 102, 103, 105, 106, 107, 108, 109, 110, 111, 112, 113, 114, 116, 117, 118, 119, 120, 121, 122, 123, 124, 125, 126, 127, 128, 129, 130, 131, 132, 133, 134, 135, 136, 137, 138, 139, 140, 141, 143, 145, 146, 147, 148, 149, 150, 151, 152, 153, 154, 155, 156, 157, 158, 160
Commercial	1, 4, 5, 6 Part, 34, 35, 36, 80, 81, 83, 161
Industrial	Nil
Institutional	Nil
Open Space and Recreational	Nil
Agricultural Use	82
Forest and Hill	Nil
Water bodies	Nil
Transportation	14, 37, 63, 78, 104, 115, 142
Proposed Road	Nil

Table 959: Salem LPA - Salem Corp. Ward - N, Block - 26 - Schedule

Ward - N, Block - 26	
Land Use	Survey Numbers
Residential	2, 3, 5, 8, 9, 10, 11, 12, 13/3, 15, 16, 17, 18, 19, 20, 21, 22, 23, 24, 25, 26, 27, 28, 29, 31, 33
Commercial	Nil
Industrial	7, 13/2
Institutional	6
Open Space and Recreational	Nil
Agricultural Use	4, 30
Forest and Hill	Nil
Water bodies	Nil
Transportation	1, 13/1, 14, 32, 34
Proposed Road	Nil

Table 960: Salem LPA - Salem Corp. Ward - N, Block - 27 - Schedule

Ward - N, Block - 27	
Land Use	Survey Numbers
Residential	19, 20, 21, 23 Part, 24, 25, 32, 33
Commercial	5, 6, 7, 8, 11, 12, 13, 14, 15, 16, 17, 23 Part, 28, 29, 45
Industrial	43
Institutional	27 Part, 30
Open Space and Recreational	Nil
Agricultural Use	1, 2, 3, 9, 18, 26, 27 Part, 34, 35, 36, 37, 38, 39, 40, 41, 42
Forest and Hill	Nil
Water bodies	Nil
Transportation	4, 10, 22, 31, 44
Proposed Road	Nil

Table 961: Salem LPA - Salem Corp. Ward - N, Block - 28 - Schedule

Ward - N, Block - 28	
Land Use	Survey Numbers
Residential	2, 3, 4, 5, 6, 7, 8, 22 Part, 23, 24, 25, 26, 27, 28 Part
Commercial	22 Part
Industrial	Nil
Institutional	1, 22 Part, 28 Part

Open Space and Recreational	Nil
Agricultural Use	9, 10, 11, 12, 13, 14, 15, 16, 17, 18, 19, 20, 21 Part
Forest and Hill	Nil
Water bodies	Nil
Transportation	21 Part
Proposed Road	Nil

Table 962: Salem LPA - Salem Corp. Ward - N, Block - 29 - Schedule

Ward - N, Block - 29	
Land Use	Survey Numbers
Residential	4, 8, 9, 10, 11, 12, 13, 14, 15, 16, 17 Part, 18, 19, 20, 21, 22, 23, 24, 25, 26 Part, 28, 29, 30, 31, 32, 33, 35, 36, 37, 38, 39, 41, 43, 44, 45, 47, 48, 49, 50, 51, 52, 55, 56, 59, 60, 61, 62
Commercial	27, 63, 64
Industrial	6
Institutional	1, 2, 3/1, 3/2, 5
Open Space and Recreational	Nil
Agricultural Use	7, 53, 57, 58
Forest and Hill	Nil
Water bodies	Nil
Transportation	17 Part, 26 Part, 34, 40, 42, 46, 54
Proposed Road	Nil

Table 963: Salem LPA - Salem Corp. Ward - N, Block - 30 - Schedule

Ward - N, Block - 30	
Land Use	Survey Numbers
Residential	4, 5, 6, 7, 8, 9, 10, 11, 12, 13, 14, 15, 16, 18, 19, 20, 21, 22, 23, 24, 25, 26, 27, 28, 29, 30, 31, 32, 34, 35, 36, 37, 38, 39, 40, 41, 42, 43, 44, 45, 46, 47, 48, 49, 51, 53, 54, 55, 56, 57, 58, 59, 60, 61, 62, 63, 64, 66, 67, 68, 69, 70, 71, 72, 73, 74, 75, 81, 82, 83, 86, 87
Commercial	2, 3, 78, 79/1, 79/2, 80, 84, 85
Industrial	Nil
Institutional	Nil
Open Space and Recreational	Nil
Agricultural Use	76, 77
Forest and Hill	Nil
Water bodies	Nil
Transportation	1, 17, 33, 50, 52, 65, 88

Proposed Road	Nil
---------------	-----

Table 964: Salem LPA - Salem Corp. Ward - N, Block - 31 - Schedule

Ward - N, Block - 31	
Land Use	Survey Numbers
Residential	3, 4, 5, 6, 7, 8, 9, 10, 11, 12, 14, 15, 16, 17, 18, 19, 20, 21, 22, 23, 24, 25, 26, 27, 28, 29, 30, 31, 32, 33, 34, 37, 38, 39, 40, 41, 42, 43, 44, 47, 48, 49, 50, 51, 52, 53, 54, 55, 56, 57, 58, 59, 60
Commercial	61
Industrial	Nil
Institutional	Nil
Open Space and Recreational	Nil
Agricultural Use	35, 46
Forest and Hill	Nil
Water bodies	Nil
Transportation	1, 2, 13, 36, 45, 62, 63
Proposed Road	Nil

Table 965: Salem LPA - Salem Corp. Ward - N, Block - 32 - Schedule

Ward - N, Block - 32	
Land Use	Survey Numbers
Residential	2, 3, 4, 5, 6, 7, 8, 9, 11, 12, 13, 14, 16, 17, 18, 19, 21, 22, 23, 24, 25, 26/1, 26/2, 27, 28, 29/1, 29/2, 30/1, 31, 32, 33, 34, 35, 36, 37, 38, 40, 41, 42, 43, 44, 46, 47, 48, 51, 52, 53, 54, 55, 56, 57, 59/1, 59/2, 60/1, 60/2, 61/1, 61/2, 62, 63, 64, 65, 66, 68, 69, 70, 71, 74/1, 74/2, 75, 76, 80, 82, 83, 84, 85, 86, 87
Commercial	49
Industrial	Nil
Institutional	79, 81
Open Space and Recreational	Nil
Agricultural Use	10, 15, 45, 67, 72, 73, 78, 88
Forest and Hill	Nil
Water bodies	Nil
Transportation	1, 20, 30/2, 30/3, 39/1, 39/2, 50, 58/1, 58/2, 77/1, 77/2, 89/1, 89/2
Proposed Road	Nil

Table 966: Salem LPA - Salem Corp. Ward - N, Block - 33 - Schedule

Ward - N, Block - 33	
Land Use	Survey Numbers
Residential	1, 2, 4, 5, 7/1, 7/2, 8, 9, 10, 11/1, 11/2, 12, 13, 14, 15, 16, 18, 19, 20, 21, 22, 23, 24, 25, 26, 27, 28, 29, 30, 32, 33, 34, 35, 37, 38, 39, 40, 42, 43, 45, 46, 48, 49, 50, 51/1, 51/2, 51/3, 53, 54/1, 54/2, 54/3, 54/4, 55, 57, 61, 62, 63, 64, 65, 66, 67, 68, 69/2, 70/1, 70/2, 72/1, 72/2, 74, 75, 76, 77, 79, 80, 81, 86
Commercial	41, 47, 54/5, 83, 84, 85
Industrial	Nil
Institutional	Nil
Open Space and Recreational	Nil
Agricultural Use	3, 36, 51/4, 58, 59, 60, 71, 78, 82
Forest and Hill	Nil
Water bodies	Nil
Transportation	6/1, 6/2, 17/1, 17/2, 31, 44/1, 44/2, 52, 56, 69/1, 73
Proposed Road	Nil

Table 967: Salem LPA - Salem Corp. Ward - N, Block - 34 - Schedule

Ward - N, Block - 34	
Land Use	Survey Numbers
Residential	1, 2, 3, 4, 5, 6, 7, 8, 9, 11, 12, 13, 14, 15, 18, 19, 20, 21, 22, 24, 29, 30, 31, 32, 33, 34, 35, 38, 39, 42, 43, 44, 45/2, 46/1, 46/2, 51/1, 51/2
Commercial	41, 47, 50, 52, 53, 55
Industrial	Nil
Institutional	54
Open Space and Recreational	Nil
Agricultural Use	26, 27, 28, 36
Forest and Hill	Nil
Water bodies	Nil
Transportation	10, 16, 17, 23, 25, 37, 40, 45/1, 48, 49, 56
Proposed Road	Nil

Table 968: Salem LPA - Salem Corp. Ward - N, Block - 35 - Schedule

Ward - N, Block - 35	
Land Use	Survey Numbers
Residential	6, 7, 8 Part, 13, 20, 21, 22, 23, 28, 29, 30, 31, 32, 33, 35, 37, 38, 39, 40, 42, 45, 49, 50, 51, 62, 63, 64 Part, 68

Commercial	2/1, 2/2, 3, 8 Part, 10, 12/1, 12/2 Part, 15, 16, 17, 25, 26, 27, 43, 44, 56, 57, 58, 64 Part, 65/1, 65/2, 66, 69, 70, 71 Part
Industrial	Nil
Institutional	71 Part
Open Space and Recreational	Nil
Agricultural Use	4, 8 Part, 9, 11, 12/2 Part, 14, 19, 46, 47, 48, 52, 53, 55, 60, 61
Forest and Hill	Nil
Water bodies	72
Transportation	1, 5, 18, 24, 34, 36, 41, 54, 59, 67
Proposed Road	Nil

Table 969: Salem LPA - Salem Corp. Ward - N, Block - 36 - Schedule

Ward - N, Block - 36	
Land Use	Survey Numbers
Residential	3/1, 3/2, 4, 6, 8, 9, 10, 11, 12, 13, 15/1, 15/2, 16, 17, 18, 19, 20, 21, 22, 23, 24, 25, 26, 28, 29, 30, 31, 32, 33, 34, 35, 36, 38, 39, 40, 41, 42, 43, 45, 46, 47, 48, 49, 50, 51, 52, 53, 54, 55, 57, 58, 59
Commercial	2/1, 2/2, 60, 61, 62, 63, 64
Industrial	Nil
Institutional	5
Open Space and Recreational	Nil
Agricultural Use	7, 14, 37
Forest and Hill	Nil
Water bodies	Nil
Transportation	1/1, 1/2, 27, 44, 56
Proposed Road	Nil

Table 970: Salem LPA - Salem Corp. Ward - N, Block - 37 - Schedule

Ward - N, Block - 37	
Land Use	Survey Numbers
Residential	2, 3, 4, 5, 7, 8, 9, 10, 14, 21, 22, 23, 24, 25, 26, 27, 28, 29, 30, 31, 33, 37 Part
Commercial	11, 12, 13, 16, 17, 18, 19, 20, 34, 35, 36, 37 Part
Industrial	Nil
Institutional	Nil
Open Space and Recreational	Nil
Agricultural Use	37 Part
Forest and Hill	Nil

Water bodies	Nil
Transportation	1, 6, 15, 32, 38
Proposed Road	Nil

Table 971: Salem LPA - Salem Corp. Ward - N, Block - 38 - Schedule

Ward - N, Block - 38	
Land Use	Survey Numbers
Residential	3, 4, 5, 6, 7, 8, 9, 10, 11, 13, 14, 15, 16, 17, 18, 21, 23, 24, 25, 26, 27, 28, 29, 30, 31, 32, 33, 34, 35, 36, 37, 38, 39, 40, 41, 42, 43, 44, 45, 46, 48, 49, 50, 51, 52, 53, 54, 55, 56, 57, 58, 59, 60, 61, 62, 63, 64, 65, 66, 67, 68, 69, 70, 71, 72, 73, 74, 75, 76
Commercial	80
Industrial	Nil
Institutional	12, 19, 20, 47, 79
Open Space and Recreational	Nil
Agricultural Use	Nil
Forest and Hill	Nil
Water bodies	Nil
Transportation	1/1, 1/2, 1/3, 2, 22, 77/1, 77/2, 78
Proposed Road	Nil

Table 972: Salem LPA - Salem Corp. Ward - P, Block - 1 - Schedule

Ward - P, Block - 1	
Land Use	Survey Numbers
Residential	1/1 Part, 1/2 Part, 1/4, 1/5, 1/7, 1/9, 1/11, 2 Part, 3 Part, 4/1 Part, 4/2 Part, 4/3 Part, 5/3 Part, 6/1 Part, 6/3, 6/4 Part, 6/5 Part, 6/6 Part, 6/7 Part, 6/8, 6/9, 8/1, 8/4, 8/5, 8/6, 8/7 Part, 8/11 Part, 8/12 Part, 9/1, 9/2 Part, 9/3 Part, 10/1 Part, 10/2 Part, 10/4 Part
Commercial	2 Part, 8/3, 8/7 Part, 8/12 Part, 9/2 Part, 9/3 Part, 10/1 Part, 10/2 Part, 10/3, 10/4 Part
Industrial	Nil
Institutional	2 Part, 8/11 Part, 10/2 Part, 13
Open Space and Recreational	Nil
Agricultural Use	1/1 Part, 1/2 Part, 1/3, 1/8, 2 Part, 3 Part, 4/1 Part, 4/2 Part, 4/3 Part, 5/1, 5/2, 5/3 Part, 6/1 Part, 6/2 Part, 6/6 Part, 7/2, 7/3, 7/4, 7/5, 7/6, 8/8, 8/9, 8/10
Forest and Hill	Nil
Water bodies	1/12, 7/1, 12/3

Transportation	1/1 Part, 1/2 Part, 1/6, 1/10, 2 Part, 3 Part, 4/1 Part, 4/2 Part, 4/3 Part, 5/3 Part, 6/1 Part, 6/2 Part, 6/4 Part, 6/5 Part, 6/6 Part, 6/7 Part, 8/2, 8/7 Part, 8/11 Part, 8/12 Part, 9/2 Part, 9/3 Part, 10/1 Part, 10/4 Part, 11, 12/1, 12/2, 12/4
Proposed Road	Nil

Table 973: Salem LPA - Salem Corp. Ward - P, Block - 2 - Schedule

Ward - P, Block - 2	
Land Use	Survey Numbers
Residential	7/1, 7/2, 8 Part, 9, 10, 11, 12, 13, 14 Part, 15 Part, 16 Part, 18 Part, 19 Part, 20, 21, 22, 23, 24, 25 Part, 26, 27, 28, 29, 30, 31, 32, 33, 34, 35, 36, 37, 38, 39, 41, 42, 43, 44, 45, 46, 47, 48, 49, 50, 51, 52, 53, 54, 55, 57, 58, 59, 60, 61, 62, 63, 64, 65, 66, 67, 68, 69, 70, 72, 73, 74, 75, 76, 77, 78, 80, 81, 83, 84, 85, 86, 87, 88, 89, 90, 91, 93, 94, 95, 96, 97, 98, 101, 103, 105, 106, 107, 108, 110, 111, 112, 113, 114, 115, 116
Commercial	82, 92, 99, 100, 102, 109
Industrial	Nil
Institutional	2, 3, 4, 5, 6, 17
Open Space and Recreational	Nil
Agricultural Use	Nil
Forest and Hill	Nil
Water bodies	Nil
Transportation	1, 8 Part, 14 Part, 15 Part, 16 Part, 18 Part, 19 Part, 25 Part, 40, 56, 71, 79, 117
Proposed Road	Nil

Table 974: Salem LPA - Salem Corp. Ward - P, Block - 3 - Schedule

Ward - P, Block - 3	
Land Use	Survey Numbers
Residential	2 Part, 3 Part, 4 Part, 10 Part, 11, 12, 13, 15, 17, 18 Part, 20 Part, 21 Part, 22 Part, 23, 24, 25, 26, 27, 28, 29, 31
Commercial	10 Part, 14, 16, 19, 22 Part
Industrial	Nil
Institutional	22 Part
Open Space and Recreational	Nil
Agricultural Use	1, 2 Part, 5, 6, 7, 8, 9, 18 Part
Forest and Hill	Nil
Water bodies	Nil
Transportation	3 Part, 4 Part, 20 Part, 21 Part, 22 Part, 30, 32, 33
Proposed Road	Nil

Table 975: Salem LPA - Salem Corp. Ward - P, Block - 4 - Schedule

Ward - P, Block - 4	
Land Use	Survey Numbers
Residential	1/1 Part, 1/3, 1/4, 2, 3, 4, 5, 6 Part, 8, 10 Part, 11, 13, 14, 15, 17 Part, 18, 19, 20, 21 Part, 22, 23, 24, 25, 26, 27, 28, 29, 30, 31, 32, 33, 34, 35, 36, 37, 38, 39, 41, 42, 43, 44, 45, 46, 47, 48, 49, 50, 51, 52, 54, 55
Commercial	1/1 Part, 1/2, 6 Part, 7, 9, 10 Part
Industrial	Nil
Institutional	56
Open Space and Recreational	Nil
Agricultural Use	Nil
Forest and Hill	Nil
Water bodies	Nil
Transportation	1/1 Part, 12, 16, 17 Part, 21 Part, 40, 53
Proposed Road	Nil

Table 976: Salem LPA - Salem Corp. Ward - P, Block - 5 - Schedule

Ward - P, Block - 5	
Land Use	Survey Numbers
Residential	2, 3, 6/1 Part, 8, 11, 14, 15, 16, 17, 18, 19, 20, 22, 23, 24, 26, 28, 29, 30, 31, 32, 33 Part, 34 Part
Commercial	6/1 Part, 10, 12, 13, 21
Industrial	Nil
Institutional	Nil
Open Space and Recreational	Nil
Agricultural Use	7, 33 Part
Forest and Hill	Nil
Water bodies	Nil
Transportation	1, 4, 5/1, 5/2, 5/3, 6/2, 9, 25, 27, 34 Part
Proposed Road	Nil

Table 977: Salem LPA - Salem Corp. Ward - P, Block - 6 - Schedule

Ward - P, Block - 6	
Land Use	Survey Numbers
Residential	1, 2, 3, 4, 5, 6, 7, 8, 9, 11, 12, 13, 14, 15, 16, 17, 18, 19, 21, 24, 25, 26, 29, 30, 31, 32, 35, 36, 37, 38, 39, 40
Commercial	20, 27, 28, 33, 34

Industrial	Nil
Institutional	Nil
Open Space and Recreational	Nil
Agricultural Use	Nil
Forest and Hill	Nil
Water bodies	Nil
Transportation	10, 22, 23
Proposed Road	Nil

Table 978: Salem LPA - Salem Corp. Ward - P, Block - 7 - Schedule

Ward - P, Block - 7	
Land Use	Survey Numbers
Residential	1 Part, 3 Part, 4, 5, 6, 7, 22, 23 Part, 24, 25, 30 Part, 31 Part, 32 Part, 33, 36, 37, 38, 39, 41 Part, 42, 43
Commercial	1 Part, 3 Part, 8, 9, 12, 13, 14, 15, 18, 19, 20, 21, 23 Part, 27, 30 Part, 31 Part, 34, 35, 40, 41 Part
Industrial	Nil
Institutional	32 Part
Open Space and Recreational	Nil
Agricultural Use	10, 11, 17, 26
Forest and Hill	Nil
Water bodies	Nil
Transportation	1 Part, 2, 16, 28, 29, 30 Part, 31 Part, 32 Part, 41 Part, 44
Proposed Road	Nil

Table 979: Salem LPA - Salem Corp. Ward - P, Block - 8 - Schedule

Ward - P, Block - 8	
Land Use	Survey Numbers
Residential	2 Part, 3, 4, 5, 6, 7, 8, 9, 10, 11, 12, 13, 14, 15, 16, 17, 19, 20, 21, 22, 23, 24, 25, 26, 27, 28, 29, 30, 32, 33, 34 Part, 35, 36, 37, 38, 39, 41, 42, 43, 44, 45, 46, 47, 48, 49, 50, 51, 52, 53, 55, 56, 57, 58, 60, 61, 62, 63, 65, 66, 67, 68, 69, 70, 71, 72, 73, 75 Part, 77 Part, 78, 79, 81 Part, 82, 84, 87, 88, 90, 91, 92, 93, 94, 96, 97, 98, 99, 100, 101, 102, 103, 104, 105, 106, 107, 108, 109, 110, 111, 112, 113, 114, 115, 116, 117, 118, 119, 120, 121, 122, 123, 124, 126, 127, 128, 129, 130, 131, 132, 133, 134, 135, 136, 137, 138 Part, 139, 140 Part, 144
Commercial	64, 75 Part, 77 Part, 95, 141
Industrial	Nil
Institutional	81 Part

Open Space and Recreational	Nil
Agricultural Use	1, 2 Part, 75 Part, 86 Part
Forest and Hill	Nil
Water bodies	Nil
Transportation	18, 31, 34 Part, 40, 54, 59, 74, 76, 80, 83, 85, 86 Part, 89, 125, 138 Part, 140 Part, 142, 143
Proposed Road	Nil

Table 980: Salem LPA - Salem Corp. Ward - P, Block - 9 - Schedule

Ward - P, Block - 9	
Land Use	Survey Numbers
Residential	1, 3, 4, 5, 6, 7, 8, 9, 10, 11, 12, 14, 15, 16, 17, 18, 20, 21, 22, 23, 24 Part, 25, 26, 27, 28, 29, 31, 32, 33, 34, 36, 38, 39, 40, 41, 42, 43, 44, 45, 46, 47, 48, 49 Part, 50, 51, 52, 53, 54, 55, 56, 57, 58, 59, 60, 61, 62, 63, 64, 65, 66, 67, 69, 70, 71, 72, 73, 74, 75, 76, 77, 78, 79, 80 Part, 82, 83, 84 Part, 86, 87 Part, 88, 89 Part, 90, 91, 92, 93, 94, 95, 96, 97, 98, 99/1, 100, 101 Part, 102 Part, 103 Part, 104 Part, 105 Part, 106 Part, 110, 111, 112, 113, 114, 116, 117, 118, 120, 122, 123, 124, 126, 127, 128, 129, 130, 131, 132, 133, 134, 135, 136, 137, 138, 140, 141, 142, 144, 145, 146, 147, 148, 150, 151, 152, 153, 154, 155, 156, 157, 158, 159, 161, 162, 163, 165, 166, 168, 169, 170, 171, 172, 173, 174, 175, 176, 177, 178 Part, 179 Part, 180, 182 Part, 183, 184, 185, 186, 187, 188, 189, 190, 191, 192, 193, 194, 195, 196, 197, 198, 200, 202, 203, 204, 205, 208, 209, 210, 211, 212, 213, 215, 216, 217, 219, 220, 221, 222, 223, 224, 225, 226, 227, 228, 229, 230, 231, 232, 234, 235, 236
Commercial	121, 125, 139, 206, 207, 233
Industrial	Nil
Institutional	Nil
Open Space and Recreational	Nil
Agricultural Use	101 Part, 103 Part, 104 Part, 107 Part, 178 Part, 181, 182 Part, 199
Forest and Hill	Nil
Water bodies	Nil
Transportation	2, 13, 19, 24 Part, 30, 35, 37, 49 Part, 68, 80 Part, 81, 84 Part, 85, 87 Part, 89 Part, 99/2, 101 Part, 102 Part, 103 Part, 104 Part, 105 Part, 106 Part, 107 Part, 108, 109, 115, 119, 143, 149, 160, 164, 167, 178 Part, 179 Part, 182 Part, 201, 214, 218, 237, 238
Proposed Road	Nil

Table 981: Salem LPA - Salem Corp. Ward - P, Block - 10 - Schedule

Ward - P, Block - 10	
Land Use	Survey Numbers
Residential	1, 2, 3, 4, 5, 6, 7, 8, 10, 12, 13, 14, 16, 17, 18, 19, 20, 21, 22, 23, 24, 25, 27, 28, 29, 30, 31, 32, 34, 35, 36, 37, 38, 39, 40, 42, 43, 44, 45, 46, 47, 51, 52, 56, 57, 58, 61, 62, 63, 64, 65, 67, 69, 70, 71, 74, 76, 77, 78, 79, 80, 82, 86, 87, 91/4 Part, 92, 94/1, 95 Part, 96 Part, 97 Part, 98 Part, 99, 100, 101/1, 101/2, 102/1, 102/2, 103/1, 103/2, 104/1, 104/2, 105/1, 105/2, 106, 107, 108, 110, 111, 112, 113, 114, 115, 116, 117, 118, 119, 120, 122, 123, 124, 125, 127/1, 127/2, 128, 129, 134, 135, 137, 138, 139, 140, 141, 142, 143, 148, 149, 150, 151, 152, 154/1, 154/2, 155, 156, 157/1, 157/2, 158, 159, 162, 163/1, 163/2, 164/1, 164/2, 166, 167, 172/2, 173/1, 173/2, 174/1, 174/2, 175/1, 175/2, 176, 177, 179, 180/2, 181, 182, 183, 184, 185, 186, 187, 188, 189, 190, 191, 192, 193, 194, 195, 196, 197, 198, 199, 200, 201, 203, 204, 205, 206, 207, 209, 210, 211, 212, 213, 214, 215, 217, 218, 219, 220, 221 Part, 222, 223, 224, 225, 226, 227, 228, 229, 230, 231, 232, 233, 234, 235, 237, 238, 239, 240, 242, 243, 244, 245, 246, 247, 248, 249, 250, 251, 253, 254, 256, 257/1, 257/2, 257/3, 258 Part, 259, 262, 263, 264, 265, 266
Commercial	Nil
Industrial	Nil
Institutional	15, 49, 50, 53, 54, 59, 73, 81, 83, 84, 88, 91/1, 91/2 Part, 91/3 Part, 91/4 Part, 131, 132, 133, 144, 145, 147, 168, 169, 170, 172/1, 180/1
Open Space and Recreational	Nil
Agricultural Use	Nil
Forest and Hill	Nil
Water bodies	260
Transportation	9, 11, 26, 33, 41, 48, 55, 60, 66, 68, 72, 75, 85, 89, 90/1, 90/2, 90/3, 91/2 Part, 91/3 Part, 91/4 Part, 93/1, 93/2, 94/2, 95 Part, 96 Part, 97 Part, 98 Part, 109, 121, 126, 130/1, 130/2, 130/3, 136, 146, 153/1, 153/2, 160, 161, 165, 171, 178, 202, 208, 216, 221 Part, 236, 241, 252, 255/1, 255/2, 258 Part, 261/1, 261/2
Proposed Road	Nil

Table 982: Salem LPA - Salem Corp. Ward - P, Block - 11 - Schedule

Ward - P, Block - 11	
Land Use	Survey Numbers
Residential	1, 2, 3, 4, 5, 6, 7, 8, 9, 12, 14, 15, 16, 17, 18, 19, 20, 24, 28, 29, 30, 31, 32, 33, 36, 37, 39, 40, 41, 42, 43, 44, 45, 46, 47, 49, 50, 51, 52, 53, 54, 55, 56, 57, 58, 59, 60, 61, 62, 63, 64, 65, 66, 67, 68, 69, 70, 71, 72, 73, 74, 75, 76, 78, 79, 80, 81, 82, 84, 85, 87, 88, 89, 90, 91, 92, 93, 94, 95, 96, 97, 99, 100, 101, 102, 103, 104, 105, 106, 108, 109, 110, 111, 112, 113, 114, 115, 116, 117, 118, 120, 121, 122, 123, 124, 125, 126, 127, 128, 129, 130, 132, 133, 134, 135, 136, 138, 139, 140, 141, 142,

	143, 144, 145, 146, 147, 148, 149, 150, 151, 152, 154, 155, 156, 157, 158, 159, 160, 161, 162, 163, 164, 165, 166, 167, 168, 169
Commercial	21, 23, 25, 26
Industrial	Nil
Institutional	10, 11
Open Space and Recreational	Nil
Agricultural Use	Nil
Forest and Hill	Nil
Water bodies	98
Transportation	13, 22, 27, 34, 35, 38, 48, 77, 83, 86, 107, 119, 131, 137, 153
Proposed Road	Nil

Table 983: Salem LPA - Salem Corp. Ward - P, Block - 12 - Schedule

Ward - P, Block - 12	
Land Use	Survey Numbers
Residential	2, 3, 4, 5, 6, 7, 9, 10, 11, 12, 14, 15, 16, 17, 18, 19, 20, 21, 22, 23, 24, 25, 26, 28, 29, 30, 31, 32, 33, 34, 35, 36, 37, 38, 39, 40, 41/1, 41/2, 42/1, 42/2, 43/1, 43/2, 44/1, 44/2, 45, 46, 48, 49, 50, 52, 53, 55, 56, 57, 58, 59, 60, 61, 62, 63, 64, 65, 67, 68, 69, 70, 71, 72, 73, 74, 75, 76, 77, 78, 79, 80 Part, 81, 82, 83, 84 Part, 85, 86, 87, 88 Part, 91, 92 Part, 93
Commercial	8, 13, 89
Industrial	Nil
Institutional	92 Part
Open Space and Recreational	Nil
Agricultural Use	88 Part
Forest and Hill	Nil
Water bodies	90, 94/1
Transportation	1, 27, 47, 51, 54, 66, 80 Part, 84 Part, 88 Part, 94/2
Proposed Road	Nil

Table 984: Salem LPA - Salem Corp. Ward - P, Block - 13 - Schedule

Ward - P, Block - 13	
Land Use	Survey Numbers
Residential	2, 3, 4, 5, 6, 7, 8, 9, 10, 11, 12, 13, 14, 16, 17, 18, 19, 20, 21, 22, 23, 24, 25, 26, 27, 28, 29, 30, 32, 33, 34, 35, 36, 37, 38, 39, 40, 41, 42, 45, 46, 47, 48, 49, 50, 51, 52, 53, 54, 55, 59, 60, 61, 62, 63, 65, 66, 79, 80/4, 82, 83, 84, 85, 87, 88, 89, 90, 91, 92, 93, 94, 95, 97, 98, 99, 100, 101, 102, 103, 104, 106 Part, 107, 108, 109, 110, 111, 112, 113, 114, 116, 117, 118 Part, 119, 120, 121, 122, 123, 124, 126, 127, 131, 132, 134, 135, 136, 137, 138, 139, 140, 141, 142, 144, 145, 146, 147, 149,

	150, 151, 152, 153, 154, 155, 156, 157, 158, 159, 160, 161, 162, 163, 164, 165, 166, 167, 168, 169, 170, 171, 172, 173, 175 Part, 176, 177, 178, 179, 180, 181, 182, 183, 184
Commercial	56, 57, 73, 74, 75, 105, 106 Part, 118 Part, 175 Part, 185, 186, 187, 188
Industrial	Nil
Institutional	76, 77, 80/2, 80/3, 81
Open Space and Recreational	67, 68, 69, 70, 71
Agricultural Use	Nil
Forest and Hill	Nil
Water bodies	72/1
Transportation	1, 15, 31, 43, 44, 58, 64, 72/2, 78, 80/1, 86, 96, 115, 125, 128, 129, 130, 133, 143, 148, 174, 189, 190, 191
Proposed Road	Nil

Table 985: Salem LPA - Salem Corp. Ward - P, Block - 14 - Schedule

Ward - P, Block - 14	
Land Use	Survey Numbers
Residential	3 Part, 4 Part, 5 Part, 6, 11, 12, 13, 14, 20, 21, 22, 23, 26, 27, 28, 29, 30, 31, 32, 34, 35, 36, 37, 38, 39, 40, 41, 42, 43, 44, 45, 46, 47, 48, 49, 50, 52, 54, 55, 56, 57, 58, 61, 62, 63, 64, 65, 66, 67, 68, 69, 70
Commercial	1, 3 Part, 5 Part, 10 Part, 15, 16, 18, 53
Industrial	7, 8, 9, 19
Institutional	10 Part, 25, 33, 51
Open Space and Recreational	4 Part, 60
Agricultural Use	2
Forest and Hill	Nil
Water bodies	Nil
Transportation	3 Part, 4 Part, 5 Part, 17, 24, 59, 71/1, 71/2
Proposed Road	Nil

Table 986: Salem LPA - Salem Corp. Ward - P, Block - 15 - Schedule

Ward - P, Block - 15	
Land Use	Survey Numbers
Residential	1/1, 1/2 Part, 1/3, 1/4, 1/5, 1/6, 1/7, 1/8, 1/9, 1/14, 1/15, 1/16, 1/17, 1/18, 1/19, 1/20, 1/21, 1/22, 1/23, 1/24, 1/25, 1/26, 2 Part, 6, 7, 8, 9, 10, 11, 12, 13, 14, 15, 16, 17 Part, 18, 19, 20, 22, 23, 24, 25, 26/1, 26/2, 27, 28, 29, 30, 31, 32, 35, 36, 37, 38, 39, 40, 41, 42, 43, 44, 45, 46, 47, 50, 54, 55, 56, 57, 58, 59, 60, 61, 62, 63
Commercial	48, 49, 51, 52, 53
Industrial	Nil

Institutional	2 Part, 3, 4, 5, 33
Open Space and Recreational	Nil
Agricultural Use	1/2 Part, 1/10, 1/11, 1/12
Forest and Hill	Nil
Water bodies	Nil
Transportation	1/2 Part, 1/13, 17 Part, 21, 34, 64
Proposed Road	Nil

Table 987: Salem LPA - Salem Corp. Ward - P, Block - 16 - Schedule

Ward - P, Block - 16	
Land Use	Survey Numbers
Residential	1/1, 1/2, 2, 3 Part, 5/1, 5/2, 6 Part, 7, 8, 9, 10, 11
Commercial	Nil
Industrial	Nil
Institutional	4
Open Space and Recreational	Nil
Agricultural Use	Nil
Forest and Hill	Nil
Water bodies	Nil
Transportation	3 Part, 6 Part
Proposed Road	Nil

Table 988: Salem LPA - Salem Corp. Ward - P, Block - 17 - Schedule

Ward - P, Block - 17	
Land Use	Survey Numbers
Residential	1, 5
Commercial	Nil
Industrial	Nil
Institutional	Nil
Open Space and Recreational	Nil
Agricultural Use	3
Forest and Hill	Nil
Water bodies	Nil
Transportation	2, 4, 6
Proposed Road	Nil

Table 989: Salem LPA - Salem Corp. Ward - P, Block - 18 - Schedule

Ward - P, Block - 18	
Land Use	Survey Numbers
Residential	Nil
Commercial	Nil
Industrial	Nil
Institutional	1
Open Space and Recreational	Nil
Agricultural Use	Nil
Forest and Hill	Nil
Water bodies	Nil
Transportation	2
Proposed Road	Nil

Table 990: Salem LPA - Salem Corp. Ward - P, Block - 19 - Schedule

Ward - P, Block - 19	
Land Use	Survey Numbers
Residential	1 Part, 3, 4, 5, 6, 7, 8, 9, 10, 11, 12, 13, 14, 15, 16, 17, 18, 19, 20, 21, 22, 24, 25, 26, 27, 28, 29, 30, 31, 32, 33, 34, 35, 36, 37, 38, 39, 40, 41, 42, 43, 44, 45, 46, 47, 48, 49, 50, 51, 52, 53, 54, 55, 56, 57, 58, 59, 60, 61, 62, 63, 64, 65, 66, 67 Part, 68
Commercial	Nil
Industrial	Nil
Institutional	Nil
Open Space and Recreational	Nil
Agricultural Use	Nil
Forest and Hill	Nil
Water bodies	Nil
Transportation	1 Part, 2, 23, 67 Part
Proposed Road	Nil

Table 991: Salem LPA - Salem Corp. Ward - P, Block - 20 - Schedule

Ward - P, Block - 20	
Land Use	Survey Numbers
Residential	1, 2, 3, 4, 5, 6, 7, 8, 9, 10, 11, 12, 13, 14, 15, 16, 17, 18, 19, 20, 21, 22, 23, 24, 25, 30, 39 Part, 40, 41, 42, 43, 44, 45, 46, 47, 48, 49, 50, 52, 53, 54, 55, 56, 57, 58, 59, 60, 61, 62, 63, 64, 65, 66, 67, 68
Commercial	Nil

Industrial	Nil
Institutional	26, 27, 28, 29, 31, 32, 33, 34, 35, 36, 39 Part, 51
Open Space and Recreational	Nil
Agricultural Use	Nil
Forest and Hill	Nil
Water bodies	Nil
Transportation	37, 38, 39 Part
Proposed Road	Nil

Table 992: Salem LPA - Salem Corp. Ward - P, Block - 21 - Schedule

Ward - P, Block - 21	
Land Use	Survey Numbers
Residential	1, 2, 3, 4, 5, 6, 7, 8, 9, 10, 11, 12, 13, 14, 15, 16, 17, 18, 19, 20, 21, 22, 23, 24, 25, 26, 27, 28, 29, 30, 31, 32, 33, 34, 35, 36, 37, 38, 39, 40, 41, 42, 43, 44, 45, 46, 47, 48, 49/1 Part, 49/2 Part, 50 Part, 51, 53, 54, 55, 56, 57, 58, 59, 60, 61, 62, 63, 64, 66, 67
Commercial	65, 68
Industrial	Nil
Institutional	Nil
Open Space and Recreational	Nil
Agricultural Use	49/1 Part, 49/2 Part, 52 Part
Forest and Hill	Nil
Water bodies	Nil
Transportation	49/2 Part, 50 Part, 52 Part, 69
Proposed Road	Nil

Table 993: Salem LPA - Salem Corp. Ward - P, Block - 22 - Schedule

Ward - P, Block - 22	
Land Use	Survey Numbers
Residential	Nil
Commercial	Nil
Industrial	Nil
Institutional	10
Open Space and Recreational	Nil
Agricultural Use	Nil
Forest and Hill	Nil
Water bodies	9

Transportation	1, 2, 3, 4, 5, 6, 7, 8
Proposed Road	Nil

Table 994: Salem LPA - Salem Corp. Ward - Q, Block - 1 - Schedule

Ward - Q, Block - 1	
Land Use	Survey Numbers
Residential	3/3, 3/4, 3/5, 3/6, 3/8, 3/9, 3/10, 3/11, 3/12, 3/13, 3/14, 3/16, 3/17, 3/18, 3/19, 3/20, 3/21, 3/22, 3/23, 3/24, 3/25, 3/26, 3/29, 3/30, 3/31, 3/32, 3/33, 3/34, 3/35, 3/36, 3/37, 3/38, 3/39, 3/40, 3/41, 3/42, 3/43, 3/44, 3/45, 3/46, 3/47, 3/48, 3/49, 3/50, 3/53, 3/54, 3/55, 3/56, 3/57, 3/58, 3/59, 3/60, 3/61, 3/62, 3/63, 3/64, 3/65, 3/66, 3/67, 3/68, 3/70, 3/71, 3/72, 3/74, 3/77 Part, 3/79, 3/80, 3/81, 3/82, 4/2, 4/3, 4/4, 4/5, 4/6, 4/7, 4/8, 4/9, 4/11, 4/12, 4/13, 4/14 Part, 4/15, 4/16, 4/18, 4/20, 4/21, 4/22, 4/23, 4/24, 4/25, 4/26, 4/27, 4/28, 4/29, 4/31, 4/32, 4/33, 4/34, 4/35, 4/36, 4/37, 4/38, 4/39, 4/40, 4/41, 4/42, 4/43, 4/44, 4/45, 4/46, 4/48, 4/49, 4/50, 4/51, 4/53, 4/54, 4/55, 4/56, 4/57, 4/58, 4/59, 4/60, 4/61, 5/2 Part, 5/3 Part, 5/4 Part, 5/7, 5/8, 5/9, 5/10, 5/11 Part, 5/16, 6/6 Part, 6/7 Part, 7/6, 7/7, 7/8, 7/9, 7/12, 7/13, 7/15 Part, 7/17, 7/19 Part, 7/20, 7/22 Part
Commercial	3/1, 3/2, 3/7, 4/1, 4/14 Part, 4/19, 5/15
Industrial	Nil
Institutional	3/27, 5/13, 5/14
Open Space and Recreational	Nil
Agricultural Use	3/76, 3/77 Part, 3/87, 3/88, 3/90, 3/91, 3/92, 3/93, 3/95, 3/96, 4/63, 4/64, 5/2 Part, 5/3 Part, 5/4 Part, 5/11 Part, 5/17, 6/1, 6/2, 6/3, 6/4, 6/5, 6/6 Part, 6/7 Part, 6/8, 6/9, 6/10, 7/2, 7/3, 7/4, 7/5, 7/10, 7/11, 7/14, 7/15 Part, 7/16, 7/18, 7/21, 7/22 Part, 7/23, 7/24
Forest and Hill	Nil
Water bodies	Nil
Transportation	1, 2, 3/15, 3/28, 3/51, 3/52, 3/69, 3/73, 3/78, 3/83, 3/84, 3/85, 3/86, 3/89, 3/94, 4/10, 4/17, 4/30, 4/47, 4/52, 4/62, 5/1, 5/5, 5/6, 5/12, 7/1, 7/19 Part
Proposed Road	Nil

Table 995: Salem LPA - Salem Corp. Ward - Q, Block - 2 - Schedule

Ward - Q, Block - 2	
Land Use	Survey Numbers
Residential	1/3, 1/5 Part, 1/7 Part, 1/10 Part, 1/11, 1/12, 1/13, 1/14 Part, 1/15 Part, 1/16, 1/17 Part, 1/18 Part, 1/22 Part, 1/23 Part, 2/2, 2/3, 2/6, 2/7, 2/16, 2/18, 2/19 Part, 2/20, 2/21 Part, 4/2, 4/3 Part, 4/4, 4/5 Part, 5 Part, 5/1 Part, 5/3 Part, 5/4 Part, 5/5, 5/6, 5/10, 5/11, 5/12, 5/13, 5/15, 5/16, 5/17, 5/18, 5/19, 5/20, 5/21, 5/23, 5/24, 5/27, 5/29, 5/30, 5/32 Part, 5/33, 5/34, 5/35, 5/36, 5/37, 5/38, 5/39, 5/40, 5/41, 5/43, 5/55, 5/56, 5/58 Part, 5/62, 5/63, 5/64, 5/67, 5/68, 5/69, 5/70,

	5/71, 5/72, 5/73, 5/74, 6/1, 6/2, 6/3, 6/4, 6/5, 6/6, 6/7, 6/8, 6/10, 6/11, 6/12, 6/13, 6/14, 6/17, 6/18, 6/19, 6/20, 6/21, 6/23, 6/24 Part, 6/25 Part, 6/26, 6/27, 6/29, 6/30, 6/31, 6/32, 6/33, 6/34, 6/35, 6/36, 6/37, 6/38, 6/39, 6/40, 6/41, 6/42, 6/43, 6/44, 6/46 Part, 9/4, 9/7, 9/21, 9/22, 9/24, 9/25, 9/26, 9/27, 9/28, 9/31, 10/1, 10/2, 10/3, 10/4, 10/6, 10/7 Part, 10/8, 10/9 Part, 10/10 Part, 10/12, 10/13, 10/14, 10/15, 10/16, 10/17, 10/18 Part, 10/20
Commercial	1/22 Part
Industrial	Nil
Institutional	1/14 Part, 4/5 Part
Open Space and Recreational	Nil
Agricultural Use	1/5 Part, 1/7 Part, 1/10 Part, 1/14 Part, 1/17 Part, 1/18 Part, 1/19, 1/20, 1/21, 1/22 Part, 1/23 Part, 2/1, 2/4, 2/5, 2/8, 2/9, 2/10, 2/11, 2/12, 2/13, 2/14, 2/15, 2/19 Part, 2/21 Part, 3/1, 3/2, 3/4, 3/5, 3/6, 3/7, 3/8, 3/9, 3/10, 3/11, 4/1, 4/3 Part, 4/6, 4/7, 4/8, 4/9, 4/10, 4/11, 5/1 Part, 5/3 Part, 5/9, 5/25, 5/26, 5/28, 5/32 Part, 5/57, 5/58 Part, 6/24 Part, 6/25 Part, 6/46 Part, 6/47, 6/48, 6/49, 6/50, 6/51, 6/52, 8/1, 8/2, 8/3, 8/4, 8/5, 8/6, 8/7, 8/8, 8/9, 8/10, 8/11, 8/12, 8/13, 8/14, 8/15, 8/16, 8/17, 8/18, 8/19, 9/1, 9/2, 9/3, 9/5, 9/6, 9/8, 9/9, 9/10, 9/11, 9/12, 9/13, 9/14, 9/15, 9/16, 9/17, 9/18, 9/19, 9/20, 9/23, 9/29, 9/30, 9/32, 9/33, 10/5, 10/10 Part, 10/11, 10/18 Part, 10/19
Forest and Hill	Nil
Water bodies	3/3, 7
Transportation	1/1, 1/2, 1/4, 1/6, 1/8, 1/9, 1/10 Part, 1/15 Part, 1/22 Part, 1/23 Part, 2/17, 2/19 Part, 5 Part, 5/1 Part, 5/2, 5/3 Part, 5/4 Part, 5/7, 5/8, 5/14, 5/22, 5/31, 5/32 Part, 5/42, 5/59, 5/60, 5/61, 5/65, 5/66, 6/9, 6/15, 6/16, 6/22, 6/28, 6/45, 10/7 Part, 10/9 Part
Proposed Road	Nil

Table 996: Salem LPA - Salem Corp. Ward - Q, Block - 3 - Schedule

Ward - Q, Block - 3	
Land Use	Survey Numbers
Residential	1/1 Part, 2/2, 2/3, 2/4, 2/5, 2/6, 2/9, 2/10, 2/11, 2/12, 2/13, 2/14, 2/15, 2/16, 2/17, 2/18, 2/19, 2/20, 2/21, 2/22, 2/23, 2/24, 2/25, 2/26, 2/27, 3/1 Part, 3/2, 3/3, 3/4, 3/5, 3/6, 3/7, 3/8, 3/9, 3/10, 3/11, 4/1, 4/2, 4/4, 4/5, 4/6, 4/8, 4/9, 4/11, 4/12, 4/13, 4/14, 4/16, 4/17, 4/18, 4/20, 4/21 Part, 5/1, 5/2, 5/4, 5/5, 5/6, 5/7, 5/8, 5/10, 5/11, 5/12, 5/13, 5/14, 5/15, 5/20, 5/21, 5/22, 5/23, 5/24, 5/25, 5/27, 5/28, 5/29, 5/30, 5/31, 5/35, 5/36, 6/7, 6/8, 6/9, 6/12, 6/13
Commercial	1/1 Part, 2/7, 3/1 Part
Industrial	Nil
Institutional	2/1, 3/12, 4/10, 4/21 Part, 5/33, 5/34
Open Space and Recreational	4/7
Agricultural Use	2/8, 4/3, 4/15, 4/19, 5/3, 5/9, 5/16, 5/17, 5/18, 5/19, 5/26, 5/32, 6/1, 6/2, 6/3, 6/4, 6/5, 6/6, 6/10, 6/11

Forest and Hill	Nil
Water bodies	1/2
Transportation	1/1 Part, 6/14
Proposed Road	Nil

Table 997: Salem LPA - Salem Corp. Ward - Q, Block - 4 - Schedule

Ward - Q, Block - 4	
Land Use	Survey Numbers
Residential	1, 2, 3, 4, 5, 7, 8, 9, 10, 11, 12, 13, 16, 17, 18, 19, 21, 22, 23, 24, 25, 26, 28, 29, 30, 31, 32, 33, 34, 35, 38, 40, 42, 43, 47, 48, 50, 51, 52, 53, 54, 55, 56, 58, 59, 61, 62, 63, 64, 65, 66, 68, 72, 73, 74, 75, 76, 77, 79, 80, 82, 83, 85, 86, 87, 88, 91, 92, 93, 95, 96, 97, 98, 99, 100, 101, 104, 105, 106, 108, 109, 110, 111, 112, 113, 117, 118, 119, 120, 121, 122, 123, 125, 126, 127, 129, 130 Part, 131
Commercial	Nil
Industrial	Nil
Institutional	71, 89
Open Space and Recreational	Nil
Agricultural Use	Nil
Forest and Hill	Nil
Water bodies	Nil
Transportation	6, 14, 15, 20, 27, 36, 37, 39, 41, 49, 57, 60, 67, 69, 70, 78, 81, 84, 94, 102, 103, 107, 114, 115, 116, 128, 130 Part
Proposed Road	Nil

Table 998: Salem LPA - Salem Corp. Ward - Q, Block - 5 - Schedule

Ward - Q, Block - 5	
Land Use	Survey Numbers
Residential	2, 3, 4, 5, 6, 8, 9, 10, 11, 12, 13, 14, 15, 16, 17, 19, 26, 28, 29, 30, 33, 34, 35, 36, 39, 41, 42, 43, 44, 45, 46, 47, 49, 50, 51, 53, 54, 55, 56, 57, 58, 59, 60, 61, 62, 63, 64, 66, 69, 70, 72, 73, 75, 77, 80, 81, 82, 83, 84, 85, 87, 88, 89, 90, 91, 92, 93, 94, 95, 96, 97, 98, 100, 101, 102, 103, 104, 105, 106, 109, 110, 111, 114, 115, 116/1, 116/2, 117, 118, 120, 121, 122, 123, 124/1, 124/2, 125/1, 125/2, 126, 127/1 Part, 129, 130, 131, 132, 133, 134, 135, 136, 138, 140, 141, 142, 143, 144, 145, 146, 148, 149, 150, 151, 152, 153, 154, 155, 156, 157, 158, 159, 160
Commercial	Nil
Industrial	Nil
Institutional	Nil
Open Space and Recreational	Nil
Agricultural Use	25, 78

Forest and Hill	Nil
Water bodies	Nil
Transportation	1, 7, 23, 24, 38, 48, 52, 65, 68, 71, 74, 79, 99, 107, 119, 127/1 Part, 127/2, 128, 147
Proposed Road	Nil

Table 999: Salem LPA - Salem Corp. Ward - Q, Block - 6 - Schedule

Ward - Q, Block - 6	
Land Use	Survey Numbers
Residential	1, 2, 3, 4, 5, 6, 7, 8, 9, 10, 11, 12, 13, 14, 15, 17, 18, 19, 20, 21, 22, 23, 24, 25, 26, 27, 28, 29, 31, 32, 34, 35, 36, 37, 38, 39, 40, 41, 42, 43, 44, 45, 46, 47, 48, 49, 50, 51, 53, 54, 55, 56, 57, 58, 59, 60, 61, 62, 64, 65, 66, 67, 70, 71, 72/1, 72/2, 78, 79, 80, 81, 82, 83, 85/1, 85/2, 86, 88, 89, 90, 91, 92, 93, 94, 95, 96, 97, 99, 100, 101, 102, 103, 104, 105, 106, 107, 108, 110, 111, 112, 113, 114, 115, 116, 117, 119, 120, 121, 122, 123, 124, 125, 126, 127, 128, 129, 130, 131, 132, 133, 135, 136, 137, 138, 139, 141, 142, 143, 144, 145, 147, 148, 149, 151, 152, 153, 154, 155, 157, 158, 159, 160, 161, 162, 163, 164, 165, 167, 168, 169, 170, 171, 172
Commercial	Nil
Industrial	Nil
Institutional	Nil
Open Space and Recreational	Nil
Agricultural Use	Nil
Forest and Hill	Nil
Water bodies	Nil
Transportation	16, 30, 33, 52, 63, 68, 69, 73, 74, 75, 76, 77, 84, 87, 98, 109, 118, 134, 140, 146, 150, 156, 166
Proposed Road	Nil

Table 1000: Salem LPA - Salem Corp. Ward - Q, Block - 7 - Schedule

Ward - Q, Block - 7	
Land Use	Survey Numbers
Residential	2, 3, 5, 6, 7, 8, 9, 11, 12, 13, 14, 15, 16, 17, 18, 19, 20, 21, 22, 24, 25, 27, 28, 29, 30, 31, 32, 33, 34, 35, 36, 37, 39, 40, 41, 42, 43, 44, 46, 47, 48, 50, 51, 52, 53, 54, 55, 56, 57, 58, 59, 60, 61, 63, 64, 65, 67, 68, 69, 71, 72, 73, 75, 76, 77, 78, 79, 80, 81, 83, 84, 85, 86, 87, 88, 89, 90, 91, 92, 93, 94, 97, 98, 99, 100, 101, 102, 103, 104, 105, 106, 107, 108, 109, 110, 111, 112, 113, 114, 116, 117, 118, 119, 120, 121, 122, 123, 126, 127, 128, 129, 130, 132, 133, 134, 135, 136, 137, 139, 140, 141, 142, 143, 144, 145, 146, 147, 148, 149, 151, 152, 153, 154, 155, 157, 158, 159, 160, 161/A, 161/B, 163, 164, 165, 167, 168, 169, 170, 171, 174, 175, 176,

	177, 178, 180, 183, 184, 185, 186, 187, 188, 189, 190, 191, 193, 195, 196, 197, 198, 199, 200, 201
Commercial	Nil
Industrial	Nil
Institutional	96, 138
Open Space and Recreational	Nil
Agricultural Use	173, 182, 192
Forest and Hill	Nil
Water bodies	Nil
Transportation	1, 4, 10, 26, 38, 45, 49, 62, 66, 70, 74, 82, 95, 115, 124, 125, 131, 150, 156, 162, 166, 172, 179, 181, 194
Proposed Road	Nil

Table 1001: Salem LPA - Salem Corp. Ward - Q, Block - 8 - Schedule

Ward - Q, Block - 8	
Land Use	Survey Numbers
Residential	1/1, 1/2, 1/3, 1/4, 2 Part, 3/1, 3/2, 3/4, 3/5, 3/6, 3/7 Part, 3/8 Part, 3/9, 3/14, 3/15, 3/16 Part, 3/17, 4/1, 4/2, 4/3, 4/4, 4/9, 5 Part, 7/1, 7/2, 7/3, 7/4, 7/7 Part, 7/10 Part, 7/13 Part, 8/1 Part, 8/4 Part, 8/8, 9/2, 9/3, 9/8 Part, 11/21, 11/24, 12/2, 12/4 Part, 12/5, 12/6, 12/8 Part, 12/9, 12/10 Part, 13/2 Part, 13/3 Part, 13/5, 13/8, 13/9, 13/10, 13/11, 13/12, 13/14, 14/5 Part, 14/11 Part
Commercial	Nil
Industrial	6/7
Institutional	3/3 Part, 9/6, 12/1 Part
Open Space and Recreational	Nil
Agricultural Use	3/3 Part, 3/10, 3/11, 3/12, 3/13, 4/5, 4/6, 4/7, 4/8, 4/10, 4/11, 4/12, 4/13, 4/14, 4/15, 5 Part, 6/1, 6/2, 6/3, 6/4, 6/5, 6/6, 6/8, 6/9, 6/10, 6/11, 6/12, 6/13, 6/14, 6/15, 6/16, 6/17, 6/18, 6/19, 6/20, 6/21, 6/22, 6/23, 7/5, 7/6, 7/7 Part, 7/10 Part, 7/13 Part, 7/14, 7/15, 8/1 Part, 8/2, 8/3, 8/4 Part, 8/6, 8/7, 9/1, 9/4, 9/5, 9/7, 9/8 Part, 9/9, 9/10, 9/11, 9/12, 9/13, 9/14, 9/15, 9/16, 9/17, 9/18, 9/19, 11/1, 11/2, 11/3, 11/4, 11/5, 11/7, 11/8, 11/9, 11/10, 11/11, 11/12, 11/13, 11/14, 11/15, 11/16, 11/17, 11/18, 11/19, 11/20, 11/22, 11/23, 11/25, 11/26, 11/27, 11/28, 11/29, 11/30, 11/31, 11/32, 11/33, 12/3, 12/4 Part, 12/8 Part, 12/10 Part, 13/2 Part, 13/3 Part, 13/4, 13/6, 13/7, 13/13, 14/1, 14/2, 14/3, 14/4, 14/5 Part, 14/6, 14/7 Part, 14/8 Part, 14/9, 14/10, 14/11 Part
Forest and Hill	Nil
Water bodies	10, 11/6
Transportation	2 Part, 3/7 Part, 3/8 Part, 3/16 Part, 5 Part, 6/24, 8/4 Part, 8/5, 12/1 Part, 12/7, 13/1, 14/7 Part, 14/8 Part, 14/11 Part
Proposed Road	Nil

Table 1002: Salem LPA - Salem Corp. Ward - R, Block - 1 - Schedule

Ward - R, Block - 1	
Land Use	Survey Numbers
Residential	3, 4/2, 5, 8, 9, 10, 11, 13/1, 13/2, 14/1, 14/2, 14/3, 15/3, 16/1, 16/2, 17/1, 17/2, 18/1, 18/2, 19, 20/1, 20/2, 22, 23, 24, 25, 26, 27, 28, 30, 31, 35, 36, 37, 38, 39, 40, 41, 42, 43, 48, 50, 51, 52, 53, 54, 55, 56, 58, 59, 60, 61/3, 62, 63, 66, 72, 73, 76, 77, 79, 80 Part, 81, 82, 84, 88 Part, 89, 92, 99, 100, 124, 125, 126, 135, 136, 137, 138, 139, 140, 143, 145, 146, 148, 149, 150, 151, 152, 153, 154, 155, 156, 158, 159, 166, 169 Part, 174 Part
Commercial	Nil
Industrial	Nil
Institutional	105, 106, 107, 108, 162
Open Space and Recreational	Nil
Agricultural Use	12, 15/1, 15/2, 21/2, 32, 33, 34, 44, 45, 46, 47, 61/1, 61/2, 68, 69, 70, 71, 74, 75, 78, 80 Part, 83, 85, 86, 87, 88 Part, 90, 91, 93, 94, 95, 96, 97, 98, 109, 112, 113, 114, 115, 116, 117, 118/1, 118/2, 119, 120/1, 120/2, 121/1, 121/2, 122/1, 122/2, 123/1, 123/2, 128/1, 128/2, 129, 130, 131, 132, 133, 134, 141, 142, 144, 163, 164, 165, 167, 168, 169 Part, 170, 171, 172, 173, 174 Part, 175, 176, 177, 178, 179, 180, 181, 182, 184, 185, 186, 187
Forest and Hill	Nil
Water bodies	1, 102, 161, 183
Transportation	2, 4/1, 6, 7, 21/1, 29, 49, 57, 64, 65, 67, 101, 103, 104, 110, 111, 127/1, 127/2, 147, 157/1, 157/2, 157/3, 160
Proposed Road	Nil

Table 1003: Salem LPA - Salem Corp. Ward - R, Block - 2 - Schedule

Ward - R, Block - 2	
Land Use	Survey Numbers
Residential	2, 4, 5, 6, 7, 8, 9, 10, 11, 12, 13, 14, 15, 16, 17, 18, 19, 20, 21, 23, 24, 25, 26, 27, 28, 29, 30, 31, 32, 33, 35, 36, 37, 39, 40, 41, 42, 43, 44, 45, 46, 47, 48, 49, 50, 51, 52, 54, 55, 56, 57, 58, 59, 60, 61, 62, 63, 64, 65, 66, 67, 68, 69, 70, 71, 72, 73, 74, 75, 76, 77, 79, 80, 81, 82, 83, 84, 85, 86, 87, 88, 89, 90, 91, 92, 93, 94, 96, 97, 98, 99, 100, 101, 102, 103, 104/1, 104/2, 105, 106, 107, 108, 109/1, 109/2, 110, 112, 113, 114, 115/1, 115/2, 116, 117, 118, 119, 120, 121/1, 121/2, 122/1, 122/2, 123, 124, 125, 126, 127, 128, 129, 130, 131, 132, 133, 134, 136, 137, 139, 140, 141, 142, 143, 144, 145/2 Part, 146, 147, 148, 149, 150, 151, 154, 155, 156, 157, 159, 160, 161, 162, 163
Commercial	3
Industrial	Nil
Institutional	Nil

Open Space and Recreational	Nil
Agricultural Use	152, 153
Forest and Hill	Nil
Water bodies	Nil
Transportation	1, 22, 34, 38, 53, 78, 95, 111/1, 111/2, 135/1, 135/2, 138, 145/2 Part, 158, 164, 165/1, 165/2, 165/3, 166
Proposed Road	Nil

Table 1004: Salem LPA - Salem Corp. Ward - R, Block - 3 - Schedule

Ward - R, Block - 3	
Land Use	Survey Numbers
Residential	3, 4, 5 Part, 6, 7, 8, 9, 12, 13, 14, 15, 16, 17, 18, 19, 20, 21, 22, 23, 24, 25, 26, 27, 28, 29, 30, 31, 32, 33, 34, 35, 36, 37, 38, 39, 40, 41, 42, 43, 44, 45, 46, 47, 48, 49, 50, 51, 52, 53, 54
Commercial	1 Part, 10 Part, 11
Industrial	Nil
Institutional	1 Part, 5 Part
Open Space and Recreational	Nil
Agricultural Use	Nil
Forest and Hill	Nil
Water bodies	Nil
Transportation	10 Part
Proposed Road	Nil

Table 1005: Salem LPA - Salem Corp. Ward - R, Block - 4 - Schedule

Ward - R, Block - 4	
Land Use	Survey Numbers
Residential	1/1 Part, 1/3, 1/4 Part, 1/5 Part, 1/6, 5, 6, 7, 8, 11, 13, 14, 15, 20/2, 21, 32/1, 32/2, 33, 34, 35, 36, 38, 39, 42, 43, 44, 45, 46, 47, 49, 50, 51, 52, 53, 54, 55, 56, 57, 59, 60, 61, 62, 63, 64, 65, 66, 67, 68, 69, 70, 71, 72, 73, 74, 75, 76, 77, 78, 81, 83, 84, 85, 86, 87, 88, 89, 90, 91, 92 Part, 96, 97, 100, 102, 103, 104, 105
Commercial	Nil
Industrial	Nil
Institutional	20/1
Open Space and Recreational	Nil
Agricultural Use	1/1 Part, 1/5 Part, 9, 10, 12, 16, 17/1, 18, 19/1, 19/2, 22/1, 22/2, 23, 24, 25, 26, 27, 28/1, 28/2, 28/3, 29, 30, 31, 37, 80, 82, 92 Part, 93, 98, 99, 101
Forest and Hill	Nil

Water bodies	Nil
Transportation	1/2, 1/4 Part, 2, 3, 4/1, 4/2, 4/3, 17/2, 40, 41/1, 41/2, 48, 58, 79, 94, 95
Proposed Road	Nil

Table 1006: Salem LPA - Salem Corp. Ward - R, Block - 5 - Schedule

Ward - R, Block - 5	
Land Use	Survey Numbers
Residential	1/2, 2/2, 3/2, 4/2, 5/2, 6/2, 7/2, 8/2, 9, 29, 30, 31, 32, 33, 34, 35, 36, 37, 38, 39
Commercial	Nil
Industrial	Nil
Institutional	10, 11, 12, 13, 14, 15, 16, 17, 18, 19, 49
Open Space and Recreational	Nil
Agricultural Use	20, 21, 22, 23, 24, 25, 26, 27, 28
Forest and Hill	Nil
Water bodies	Nil
Transportation	1/1, 2/1, 3/1, 4/1, 5/1, 6/1, 7/1, 8/1
Proposed Road	Nil

Table 1007: Salem LPA - Salem Corp. Ward - R, Block - 6 - Schedule

Ward - R, Block - 6	
Land Use	Survey Numbers
Residential	2/1, 2/2, 3/1, 3/2, 4/1, 4/2, 6, 7, 8/1, 9/1, 9/2, 10, 11, 12, 13, 14/1, 14/2, 15/1, 15/2, 17, 18, 19/1, 19/2, 20, 21, 22, 23, 24, 25/1, 25/2, 28, 29, 30, 31, 32, 33, 34, 35, 36, 37, 39, 40, 41, 42, 43, 46, 47, 48/1, 48/2, 49, 50, 52, 53, 54, 55, 56, 57, 58, 59, 60, 62/1, 62/2, 63/1, 63/2, 64/1, 64/2, 65/1, 65/2, 66/1, 66/2, 67/2, 68/2, 69, 70, 71, 73, 74, 75, 76, 77, 78/2, 79, 80, 81, 85/2, 86, 87, 88, 89, 90, 91, 92, 97, 99, 100, 101, 102, 106, 107, 109, 110, 111, 112, 113, 114, 115, 116, 117, 118, 119, 120, 121, 122, 123, 124, 125, 126, 127, 132, 136
Commercial	Nil
Industrial	Nil
Institutional	44, 45, 82/1, 82/2, 83/1, 84/1, 84/2, 85/1, 93, 94, 98, 105, 130, 131
Open Space and Recreational	Nil
Agricultural Use	26, 27, 67/1, 68/1, 78/1, 133, 134, 135, 137
Forest and Hill	Nil
Water bodies	Nil
Transportation	1/1, 1/2, 5, 8/2, 16/1, 16/2, 38, 51, 61/1, 61/2, 72, 83/2, 95, 96/1, 96/2, 108/1, 108/2, 128, 129, 138, 139, 140, 141, 142
Proposed Road	Nil

Table 1008: Salem LPA - Salem Corp. Ward - R, Block - 7 - Schedule

Ward - R, Block - 7	
Land Use	Survey Numbers
Residential	1, 2, 4, 5, 6, 7, 8, 9, 10, 11, 12, 13, 14, 15, 16, 17, 18, 19, 20, 21, 22, 23, 24, 25, 26, 28, 29, 32, 33, 34, 35, 36, 37, 38, 39, 40, 41, 42, 43, 44, 46, 47, 48, 49, 50, 51, 52, 53, 54, 56, 57, 58, 59, 60, 61, 62, 63, 64, 66, 67, 68, 69, 71, 72, 76, 77, 78, 79, 82, 83, 84, 85, 86, 87, 88, 90, 91, 92, 93, 94, 95, 96, 97, 98, 99, 100, 101, 102, 103, 104, 105, 106, 107, 108, 109, 110, 111, 112, 113, 114, 115, 116, 117, 118, 119, 120, 121, 123, 124, 125, 126, 127, 128, 129, 130, 131, 132, 133, 134, 135, 139, 140, 141, 142, 143, 144, 145, 146, 147, 148, 149, 150, 152, 153, 154, 155, 156, 157, 158, 162, 163, 164, 165, 166, 167, 168, 171
Commercial	Nil
Industrial	Nil
Institutional	73, 74, 75, 172
Open Space and Recreational	Nil
Agricultural Use	136, 151, 161, 169, 170
Forest and Hill	Nil
Water bodies	Nil
Transportation	3, 27, 30, 31, 45, 55, 65, 70, 80, 81, 89, 122, 137, 138, 159, 160, 173
Proposed Road	Nil

Table 1009: Salem LPA - Salem Corp. Ward - R, Block - 8 - Schedule

Ward - R, Block - 8	
Land Use	Survey Numbers
Residential	1/2, 2, 3, 6, 10, 11, 12, 13, 14, 15, 16, 17, 18, 19, 20, 21, 22, 23, 24, 28, 29, 30, 31, 32, 33, 34, 35, 36, 37, 38, 39, 40, 41, 42, 43, 44, 45, 46, 47, 49, 50, 51, 52, 53, 55, 56, 57, 58, 59, 60, 61, 63, 64, 65, 69, 72, 75, 77, 79/1, 79/2, 80, 81, 82, 83, 84, 85, 86, 87, 88, 89, 90, 91, 92, 93, 94, 95, 96, 97, 98, 99, 101, 102, 103, 104, 105, 107, 108, 110, 111, 113, 114, 115, 116, 117, 118, 119, 120, 122, 123, 124, 125, 126, 127, 128, 129, 130 Part, 131, 132, 133, 134, 135, 136, 138, 139, 140, 142, 143, 144, 145, 147, 148, 150, 152, 153, 154, 155, 156, 157, 158
Commercial	Nil
Industrial	Nil
Institutional	4, 5, 25, 26, 67, 70, 71, 73, 76, 151, 159
Open Space and Recreational	Nil
Agricultural Use	109, 130 Part
Forest and Hill	Nil
Water bodies	74
Transportation	1/1, 7, 8, 9, 27, 48, 54, 62, 66, 68, 78/1, 78/2, 100, 106, 112, 121, 137, 141, 146, 149

Proposed Road	Nil
---------------	-----

Table 1010: Salem LPA - Salem Corp. Ward - R, Block - 9 - Schedule

Ward - R, Block - 9	
Land Use	Survey Numbers
Residential	1, 2, 3, 4, 5, 6, 7/1, 7/2, 8, 9, 10, 11, 12, 13, 15, 16, 17, 18, 19, 20, 21, 22, 27, 28, 29, 30, 32, 33, 34, 35, 36, 37, 38, 39, 40, 41, 42, 44, 45, 46, 47, 48, 49, 50, 51, 52, 53, 54, 55, 58, 60, 61, 62, 63, 64, 65, 66, 67/1, 70, 71, 72, 73, 74, 75, 76, 77, 78, 80, 81, 82, 83, 84/1, 84/2, 84/3, 85, 86, 87, 88, 89, 90, 91, 92, 94, 95, 97, 98, 99, 100, 101, 102, 103, 104, 105, 106, 107, 110, 111, 112, 113, 114, 115, 116, 117, 118, 119, 120, 121, 122, 123, 125, 126, 130, 131, 132/1, 133, 134, 135, 136, 137/2, 138/1, 138/2, 140/1, 140/2, 141/2, 142, 143, 144, 145, 146, 147, 148/1, 148/2, 149/2, 150, 151, 152, 153, 154, 155, 156, 157/1 Part, 158, 159, 160, 162, 164
Commercial	Nil
Industrial	Nil
Institutional	23, 108, 161
Open Space and Recreational	Nil
Agricultural Use	139
Forest and Hill	Nil
Water bodies	132/2, 132/3, 132/4

Table 1011: Salem LPA - Salem Corp. Ward - R, Block - 10 - Schedule

Ward - R, Block - 10	
Land Use	Survey Numbers
Residential	1, 2, 3, 4, 5, 6, 7, 8, 9, 10/1, 11, 12, 13, 14, 15, 16, 17, 18, 19, 21, 22, 23, 24, 25, 26, 27, 29, 30, 31, 32, 33, 34, 35, 36, 37, 38, 39, 40, 42, 43, 44, 45, 46, 47, 48, 49, 50, 51, 52, 53, 54, 55, 56, 57, 58, 59, 60, 61, 62, 63, 64, 65, 66, 68, 69, 70, 72, 73, 74, 75, 77, 78, 79, 80, 81, 82, 83, 84, 85, 86, 91, 92, 93, 94, 95, 97, 98, 99, 100, 101, 102, 103, 104, 105, 106, 107, 108, 112, 113, 114, 118, 122 Part, 123, 124, 125, 126, 127, 128, 129, 132, 133, 135, 136, 137, 139, 140, 141, 142, 143, 144, 145, 146, 147, 149, 150, 151, 152, 155, 156, 157, 158/1 Part, 158/2 Part
Commercial	Nil
Industrial	Nil
Institutional	130, 138, 148, 153
Open Space and Recreational	Nil
Agricultural Use	88, 89, 90, 109, 110, 111, 115, 116, 117, 119, 120, 122 Part

Forest and Hill	Nil
Water bodies	Nil
Transportation	10/2, 20, 28, 41, 67, 71, 76, 87, 96, 121, 131, 134, 154, 158/1 Part, 158/2 Part
Proposed Road	Nil

Table 1012: Salem LPA - Salem Corp. Ward - R, Block - 11 - Schedule

Ward - R, Block - 11	
Land Use	Survey Numbers
Residential	1/3, 1/4, 1/5, 1/7, 1/8, 1/9, 1/10, 1/11, 1/12, 1/13, 1/14, 1/20, 1/25, 1/27, 1/28, 1/30, 2/6, 2/7, 2/12, 2/15, 3/3 Part, 3/4, 3/5, 3/6, 3/7, 4/2, 4/3, 4/4, 4/5, 4/6, 4/7, 4/8, 4/9, 4/12, 4/14, 4/15, 4/16, 4/17, 4/22, 8/1, 8/2, 8/3, 8/4, 8/5, 8/6, 8/7, 8/8 Part
Commercial	Nil
Industrial	Nil
Institutional	7/1 Part
Open Space and Recreational	Nil
Agricultural Use	1/1, 1/2, 1/6, 1/15, 1/16, 1/17, 1/18, 1/19, 1/21, 1/22, 1/23, 1/24, 1/26, 1/29, 1/31, 1/32, 1/33, 1/34, 2/1, 2/2, 2/3, 2/4, 2/5, 2/8, 2/9, 2/10, 2/11, 2/13, 2/14, 2/16, 3/2, 3/3 Part, 3/8, 3/9, 4/1, 4/10, 4/11, 4/13, 4/18, 4/19, 4/20, 4/21, 4/23, 4/24, 4/25, 4/26, 4/27, 7/1 Part, 8/8 Part, 9/1, 9/2, 9/3, 9/4, 10/1
Forest and Hill	Nil
Water bodies	7/2, 7/3, 7/4
Transportation	5, 6, 10/2
Proposed Road	Nil

Table 1013: Salem LPA - Salem Corp. Ward - R, Block - 12 - Schedule

Ward - R, Block - 12	
Land Use	Survey Numbers
Residential	6 Part
Commercial	Nil
Industrial	Nil
Institutional	Nil
Open Space and Recreational	Nil
Agricultural Use	Nil
Forest and Hill	Nil
Water bodies	Nil
Transportation	1, 2, 3, 4, 5, 6 Part, 7, 8
Proposed Road	Nil

Table 1014: Salem LPA - Salem Corp. Ward - R, Block - 13 - Schedule

Ward - R, Block - 13	
Land Use	Survey Numbers
Residential	1/2 Part, 1/6, 2/2 Part, 2/3, 2/5, 2/7, 2/9 Part, 2/11B, 2/12, 4/4 Part, 5/1A, 6/1 Part, 6/3, 6/4, 6/5, 6/15 Part, 7/2 Part, 7/3, 7/4 Part, 7/5 Part, 7/9, 8/3 Part, 8/4, 8/6, 8/7, 8/8
Commercial	Nil
Industrial	Nil
Institutional	Nil
Open Space and Recreational	Nil
Agricultural Use	1/1, 1/2 Part, 1/3, 1/4, 1/5, 1/7, 2/1, 2/2 Part, 2/4, 2/8, 2/9 Part, 2/10, 2/11C, 2/11D, 4/1, 4/2, 4/3, 4/4 Part, 4/5, 5/1B, 5/2, 5/3, 5/4, 5/5, 5/6, 5/7, 6/1 Part, 6/2, 6/6, 6/7, 6/8, 6/9, 6/10, 6/11, 6/12, 6/13, 6/14, 6/15 Part, 7/1, 7/2 Part, 7/4 Part, 7/5 Part, 7/6, 7/7, 7/8, 8/1, 8/2, 8/3 Part, 8/5
Forest and Hill	Nil
Water bodies	3/1, 3/2
Transportation	2/6, 2/11A, 2/11E, 9, 10
Proposed Road	Nil

Table 1015: Salem LPA - Salem Corp. Ward - R, Block - 14 - Schedule

Ward - R, Block - 14	
Land Use	Survey Numbers
Residential	7, 9, 10, 11, 12, 13, 14, 15, 16, 17, 19, 21, 23, 24, 25, 26, 27, 28, 29, 30, 36, 37, 38, 39, 40, 41, 42, 43, 44, 45, 46, 47, 48, 49, 50, 51, 52, 53, 54, 55, 57, 59, 60, 61, 62, 63, 67, 68, 69, 95, 96, 97, 98, 99, 100, 101, 102, 103, 104, 105, 106, 107, 108
Commercial	Nil
Industrial	Nil
Institutional	Nil
Open Space and Recreational	Nil
Agricultural Use	1, 2, 3, 4, 5, 6, 8, 20, 22, 31, 33, 34, 35, 56, 58, 64, 65, 66, 70, 71, 72, 73, 74, 75, 76, 77, 78, 79, 80, 81, 82, 83, 84, 85, 86, 87, 88, 89, 90, 91, 92, 93, 94, 109
Forest and Hill	Nil
Water bodies	Nil
Transportation	18, 32
Proposed Road	Nil

Table 1016: Salem LPA - Salem Corp. Ward - R, Block - 15 - Schedule

Ward - R, Block - 15	
Land Use	Survey Numbers
Residential	1, 2, 3, 4, 5, 6, 7, 8, 10, 11, 12, 13, 14, 15, 16, 17, 18, 19, 20, 23, 24, 25, 26, 27, 28, 29, 30, 31, 32, 33, 34, 35, 37, 38, 39, 40, 41, 42, 43, 44, 46, 47, 48, 49, 50, 51, 52, 53, 54, 56, 57, 58, 59, 60, 61, 65, 66, 67, 68, 69, 70, 71, 72, 73, 74, 75, 76, 77, 78, 79, 80, 81, 82, 83, 84, 85, 86, 87, 88, 89, 90, 91, 97, 98, 100, 101, 102, 103, 104, 105, 106, 109, 110, 111, 112, 113, 114, 115, 116, 117, 118, 119, 120, 121, 122, 123, 124, 125, 126, 127, 128, 129, 130, 131, 132, 133, 134, 135, 136, 137, 138, 139, 140, 142, 143, 144, 145, 146, 147, 148, 149, 150, 151, 152, 153, 154, 155, 156, 157, 159, 161, 162, 163, 164, 165, 166, 167, 168, 169, 170, 171, 172, 175, 176
Commercial	Nil
Industrial	Nil
Institutional	Nil
Open Space and Recreational	63
Agricultural Use	22, 94, 96
Forest and Hill	Nil
Water bodies	Nil
Transportation	9, 21, 36, 45, 55, 62, 64, 92, 93, 95, 99, 107, 108, 141, 158, 160, 173, 174
Proposed Road	Nil

Table 1017: Salem LPA - Salem Corp. Ward - R, Block - 16 - Schedule

Ward - R, Block - 16	
Land Use	Survey Numbers
Residential	1, 2, 3, 5, 6, 7, 8, 9, 10, 12, 13, 14, 16, 17, 18, 20, 21, 22, 23, 24, 25, 26, 27, 28, 29, 30, 31, 32, 33, 34, 35, 36, 37, 38, 40, 41, 42, 43, 44, 45, 48, 50, 51, 52, 53, 54, 55, 56, 57, 58, 61, 62, 63, 64, 65, 66, 67, 68, 69, 70, 73, 74, 75, 76, 77, 78, 79, 80, 81, 82, 84, 85, 86, 87, 88, 89, 90 Part, 91, 92, 93, 94, 95, 96, 97, 98, 102, 103, 104, 105, 108, 109, 114, 116, 117, 118, 119, 120, 121, 123, 124, 125, 126, 128, 130, 132, 133, 134, 136, 137, 138, 139, 140, 141, 142, 143, 144, 146, 147, 148, 149, 150, 152, 153, 154, 155, 156, 157, 159, 160, 161, 164, 165, 166, 168, 169, 170, 171, 173, 175, 176, 177, 178, 180, 181, 182, 183, 184, 185, 186, 187, 188, 189, 190, 191, 194, 195, 196, 197
Commercial	Nil
Industrial	Nil
Institutional	101, 106, 107, 112, 131, 193
Open Space and Recreational	Nil
Agricultural Use	11, 19, 39, 46, 47, 59, 71, 90 Part
Forest and Hill	Nil

Water bodies	Nil
Transportation	4, 15, 49, 60, 72, 83, 99, 100, 110, 111, 113, 115, 122, 127, 129, 135, 145, 151, 158, 162/1, 162/2, 163, 167, 172, 174, 179, 192
Proposed Road	Nil

Table 1018: Salem LPA - Salem Corp. Ward - R, Block - 17 - Schedule

Ward - R, Block - 17	
Land Use	Survey Numbers
Residential	2, 3, 4, 5, 7, 9, 10, 11, 12, 13, 14, 15, 16, 17, 18, 19, 20, 21, 22, 23, 24, 25, 26, 27, 28, 29, 30, 31, 32, 33, 34, 35, 37, 40, 42, 43, 45, 46/1, 46/3, 47, 48, 49, 50, 51, 52, 53, 54, 56, 57, 58, 59, 60, 61, 62, 63, 64, 65, 66, 67, 68, 70, 71, 72, 73/1, 73/2, 74, 75, 76, 77, 78, 79, 80, 81, 82, 83, 84, 86, 87
Commercial	Nil
Industrial	Nil
Institutional	Nil
Open Space and Recreational	Nil
Agricultural Use	6/1, 6/2, 39, 41, 44
Forest and Hill	Nil
Water bodies	Nil
Transportation	1, 8, 36, 38, 46/2, 55/1, 55/2, 69, 85, 88, 89, 90/1, 90/2
Proposed Road	Nil

Table 1019: Salem LPA - Salem Corp. Ward - R, Block - 18 - Schedule

Ward - R, Block - 18	
Land Use	Survey Numbers
Residential	3, 4, 5, 6, 8, 9, 10, 11, 13, 14, 15, 17 Part, 18, 19, 20, 21, 22, 23, 25, 26, 29, 30, 32 Part, 35, 36, 38, 39, 40, 41, 43, 44, 45, 46, 47, 48, 49, 51, 53, 54, 55, 56, 58, 59, 60, 61, 62, 63, 64, 65, 66, 69, 70, 71, 72, 74, 75, 77, 78, 80, 81, 82, 83, 88, 89, 92, 93, 94, 95, 96, 97, 98, 99, 100, 102, 103, 104, 105, 106, 107, 110, 111, 112, 113, 115, 116, 117, 118, 119, 120, 121, 122, 123, 124, 125, 127, 128, 130, 131, 132, 133, 134, 135, 136, 138, 139, 140, 141, 142, 143
Commercial	Nil
Industrial	Nil
Institutional	50
Open Space and Recreational	Nil
Agricultural Use	12, 17 Part, 32 Part, 33, 84, 85, 86, 87, 90, 108, 109
Forest and Hill	Nil
Water bodies	79

Transportation	1, 2, 7, 16, 24, 27, 28, 31, 34, 37, 42, 52, 57, 67, 68, 73, 76, 91, 101, 114, 126, 129, 137, 144
Proposed Road	Nil

Table 1020: Salem LPA - Salem Corp. Ward - R, Block - 19 - Schedule

Ward - R, Block - 19	
Land Use	Survey Numbers
Residential	2, 3, 4, 5, 6, 7, 8, 9, 10, 11, 13, 14, 15, 16, 21, 22, 23, 28, 29, 30, 35, 36, 39, 40, 41, 43, 44, 45, 46, 47, 48, 50, 51, 52, 54, 55, 56, 57, 58, 60, 61, 62, 64, 65, 66, 67, 68, 69, 71, 72/2, 74, 75, 76, 77, 78/1, 78/2, 79/1, 79/2, 80, 81, 82, 83, 85, 86, 87, 89, 90, 91, 92, 93, 94, 95, 96, 97, 98, 99
Commercial	Nil
Industrial	Nil
Institutional	1, 17, 18, 19, 26, 37, 38, 100
Open Space and Recreational	Nil
Agricultural Use	31, 32, 33, 34, 72/1
Forest and Hill	Nil
Water bodies	Nil
Transportation	12, 20, 24, 25, 27, 42, 49, 53, 59, 63, 70, 73/1, 73/2, 84, 88, 101
Proposed Road	Nil

Table 1021: Salem LPA - Salem Corp. Ward - R, Block - 20 - Schedule

Ward - R, Block - 20	
Land Use	Survey Numbers
Residential	2/1 Part, 2/2, 2/3, 2/4, 2/5, 2/6, 2/7, 2/8, 2/9, 2/10, 2/11, 2/12, 2/13, 2/14, 2/15, 2/16, 2/17, 2/18, 2/19, 2/22 Part, 2/23 Part, 2/27 Part, 2/30, 2/31, 2/32, 2/33, 6/1, 6/3, 6/4, 6/5, 6/7 Part, 7/2, 7/3, 7/5, 7/6, 7/7, 8/2, 8/3, 8/4, 8/8, 8/12, 8/13, 8/14, 11/9, 11/10, 12/1, 12/4, 12/5, 12/6, 12/7, 12/8, 14, 17, 18, 19, 20, 21/1, 21/2, 22, 24, 25, 26, 27, 28, 29, 30, 34, 35, 36, 37, 39, 40, 41, 42, 43, 44, 45, 46, 47, 48, 50, 51, 52, 54, 55, 56, 61/10 Part, 61/12, 61/13, 61/14, 61/15, 61/16, 61/18 Part
Commercial	5/16, 5/17
Industrial	Nil
Institutional	15, 16, 23
Open Space and Recreational	Nil
Agricultural Use	1/4, 2/1 Part, 2/20, 2/21, 2/22 Part, 2/23 Part, 2/24, 2/25, 2/26, 2/27 Part, 5/1, 5/2, 5/3, 5/4, 5/5, 5/6, 5/7, 5/8, 5/9, 5/10, 5/11, 5/12, 5/13, 5/14, 6/2, 6/6, 6/7 Part, 6/8, 6/9, 6/10, 6/11, 6/12, 6/13, 6/14, 6/15, 6/16, 6/17, 6/18, 6/19, 7/1, 7/4, 7/8, 7/9, 7/10, 7/11, 8/1, 8/5, 8/6, 8/9, 8/10, 8/11, 8/15, 8/16, 8/17, 8/18,

	11/1, 11/2, 11/3, 11/4, 11/5, 11/6, 11/8, 12/2, 12/3, 31, 32, 33, 49, 61/1, 61/2, 61/3, 61/4, 61/5, 61/6, 61/7, 61/8, 61/9, 61/10 Part, 61/11, 61/17, 61/18 Part
Forest and Hill	Nil
Water bodies	1/1, 1/2
Transportation	1/3, 1/5, 2/28, 2/29, 3, 4, 5/15, 5/18, 5/19, 8/7, 9/1, 9/2, 10, 11/7, 13, 38, 53, 57, 58/1, 58/2, 58/3, 58/4, 59/1, 59/2, 59/3, 60
Proposed Road	Nil

Table 1022: Salem LPA - Salem Corp. Ward - S, Block - 1 - Schedule

Ward - S, Block - 1	
Land Use	Survey Numbers
Residential	2 Part, 4 Part, 5, 6, 7, 8, 11 Part, 12, 23 Part, 24, 25, 26, 27, 29, 30, 31, 32, 33, 34, 36, 39, 40, 41, 42, 44, 45, 46, 47, 48, 49, 52 Part, 53, 54, 55, 56, 57, 58, 59, 60 Part, 66 Part, 67, 68, 70 Part, 71, 72, 74, 76, 78, 79, 80, 82, 85, 87 Part, 93, 94, 96 Part, 97, 100, 101 Part
Commercial	Nil
Industrial	Nil
Institutional	4 Part, 89 Part, 90, 91
Open Space and Recreational	Nil
Agricultural Use	1, 2 Part, 10, 11 Part, 15, 16, 18, 19, 20, 21, 22, 23 Part, 38, 50, 51, 52 Part, 60 Part, 61, 62, 63, 65 Part, 66 Part, 69 Part, 70 Part, 77, 84, 86, 88, 89 Part, 95, 96 Part, 98, 101 Part
Forest and Hill	Nil
Water bodies	Nil
Transportation	3, 4 Part, 9, 11 Part, 13, 14, 17, 28, 35, 37, 43, 60 Part, 64, 65 Part, 66 Part, 69 Part, 70 Part, 73, 75, 81, 83, 87 Part, 92, 96 Part, 99, 102
Proposed Road	Nil

Table 1023: Salem LPA - Salem Corp. Ward - S, Block - 2 - Schedule

Ward - S, Block - 2	
Land Use	Survey Numbers
Residential	1, 2, 3, 4, 6, 7, 8, 11, 12, 13, 14, 15, 17, 18, 19, 20, 21, 23, 24, 27, 28, 29, 30, 31, 32, 33, 34, 35, 36, 38, 39, 44, 45, 46, 47, 52, 53, 54, 55, 57, 60, 64, 65, 67, 68, 69, 70, 71, 72, 73, 74, 75, 76, 77, 78, 79, 80, 82, 84, 85, 86, 87, 88, 89, 90, 91, 92, 94, 95, 96, 97, 98, 99, 100, 101, 103, 105, 106, 107, 108, 109, 110, 111, 112, 114, 116, 117
Commercial	61
Industrial	Nil
Institutional	Nil

Open Space and Recreational	Nil
Agricultural Use	22, 26, 40, 41, 42, 43, 49, 50, 51
Forest and Hill	Nil
Water bodies	Nil
Transportation	5, 9, 10, 16, 25, 37, 48, 56, 58, 59, 62, 63, 66, 81, 83, 93, 102, 104, 113, 115, 118
Proposed Road	Nil

Table 1024: Salem LPA - Salem Corp. Ward - S, Block - 3 - Schedule

Ward - S, Block - 3	
Land Use	Survey Numbers
Residential	4, 5, 6, 7, 9, 10, 11, 12, 14, 15, 16, 17, 18, 19, 20, 21, 22, 24, 25, 26, 27, 28, 29, 33, 34, 35, 36, 37, 39, 40, 42, 43, 46, 47, 48, 49, 50, 51, 52, 53, 55, 56, 57, 58, 59, 60, 62, 63, 64, 65, 66, 69, 70, 71, 72, 73, 74, 75, 76, 77, 78, 79, 80, 82, 83, 84, 85, 86, 88, 89, 90, 91, 92, 93, 94, 97, 98
Commercial	Nil
Industrial	Nil
Institutional	3, 8, 31, 32, 38, 41
Open Space and Recreational	Nil
Agricultural Use	68, 87, 95
Forest and Hill	Nil
Water bodies	Nil
Transportation	1, 2, 13, 23, 30, 44, 45, 54, 61, 67, 81, 96
Proposed Road	Nil

Table 1025: Salem LPA - Salem Corp. Ward - S, Block - 4 - Schedule

Ward - S, Block - 4	
Land Use	Survey Numbers
Residential	1/2 Part, 1/3 Part, 1/6 Part, 2/7 Part, 2/8 Part, 2/9 Part, 5/4 Part, 5/5 Part, 6/1, 6/2, 6/6, 6/7 Part, 6/8, 6/9 Part, 6/10 Part, 6/11 Part, 7/4, 7/5, 7/7, 7/9 Part, 9/1 Part, 10/2 Part, 10/3 Part, 10/4, 10/5, 10/6, 10/7, 10/8, 10/9, 10/10, 10/11 Part, 10/13, 10/15 Part, 10/18, 10/26 Part, 11/1 Part, 11/3, 11/4, 11/6, 11/9, 11/10, 11/11, 11/12, 11/13, 11/16, 11/18, 11/24, 11/28, 11/31 Part, 11/33 Part, 11/36 Part, 11/39
Commercial	10/16, 10/17, 10/20, 10/22, 10/23, 10/24, 10/25, 10/26 Part, 11/32 Part, 11/33 Part
Industrial	8/6, 8/8 Part, 8/9, 10/21
Institutional	6/3
Open Space and Recreational	Nil

Agricultural Use	1/2 Part, 1/3 Part, 1/4, 1/5, 1/6 Part, 1/7, 1/8, 2/1, 2/2, 2/3, 2/4, 2/5, 2/6, 2/7 Part, 5/1, 5/2, 5/3, 5/4 Part, 5/5 Part, 6/4, 6/7 Part, 6/13 Part, 7/2, 7/3, 7/6, 7/8, 7/9 Part, 8/2, 8/3, 8/4, 8/7, 8/8 Part, 8/10, 8/11, 9/1 Part, 10/1, 10/14, 10/15 Part, 10/26 Part, 11/1 Part, 11/2, 11/7, 11/8, 11/14, 11/15, 11/17, 11/19, 11/20, 11/21, 11/22, 11/23, 11/25, 11/26, 11/27, 11/29, 11/31 Part, 11/34 Part, 11/35 Part, 11/37, 11/38
Forest and Hill	Nil
Water bodies	Nil
Transportation	1/1, 1/3 Part, 2/7 Part, 2/8 Part, 2/9 Part, 2/10, 3, 4, 5/6, 6/5, 6/7 Part, 6/9 Part, 6/10 Part, 6/11 Part, 6/13 Part, 7/1, 8/1, 8/5, 8/12, 9/2, 10/2 Part, 10/3 Part, 10/11 Part, 10/12, 10/19, 10/26 Part, 11/5, 11/30, 11/31 Part, 11/32 Part, 11/33 Part, 11/34 Part, 11/35 Part, 11/36 Part
Proposed Road	Nil

Table 1026: Salem LPA - Salem Corp. Ward - S, Block - 5 - Schedule

Ward - S, Block - 5	
Land Use	Survey Numbers
Residential	2 Part, 3, 4, 6, 8, 9, 10, 11, 13, 14, 15, 16, 17, 18, 19, 20, 21, 22, 23, 24, 25, 27, 28, 29, 30, 31, 33, 34, 35, 36, 38, 39, 47, 48, 49, 50, 51, 55, 56, 62, 63, 65, 66, 69, 71, 73, 74, 75, 77, 78, 79, 81, 82, 83, 84, 85, 86, 87, 89, 90, 92, 93, 94, 95, 97, 98, 99, 100, 101, 102, 104, 105, 107, 108 Part, 109 Part, 110, 111, 112, 117, 118, 119, 121, 122, 124, 125, 126, 128, 129, 130, 131, 132, 133, 134, 137, 138, 139, 140, 141, 143, 146, 147
Commercial	Nil
Industrial	Nil
Institutional	40, 42, 43, 44, 46, 52, 54, 58, 59, 60, 64, 67, 68, 70, 114, 115, 116, 120, 148
Open Space and Recreational	Nil
Agricultural Use	1, 2 Part, 5, 108 Part, 109 Part, 135
Forest and Hill	Nil
Water bodies	Nil
Transportation	7, 12, 26, 32, 37, 41, 45, 53, 57, 61, 72, 76, 80, 88, 91, 96, 103, 106, 113, 123, 127, 136, 142, 144, 145
Proposed Road	Nil

Table 1027: Salem LPA - Salem Corp. Ward - S, Block - 6 - Schedule

Ward - S, Block - 6	
Land Use	Survey Numbers
Residential	2, 3, 4, 7, 9, 17 Part, 19 Part, 22, 28, 29
Commercial	39 Part
Industrial	21, 23, 24, 25, 33, 35, 39 Part, 44

Institutional	Nil
Open Space and Recreational	Nil
Agricultural Use	1, 5, 6, 8, 10, 11, 12, 13, 14, 15, 17 Part, 19 Part, 20, 26, 27, 30, 31, 32, 34, 36, 37, 38, 39 Part, 42
Forest and Hill	Nil
Water bodies	Nil
Transportation	16, 17 Part, 18, 40, 41, 43
Proposed Road	Nil

Table 1028: Salem LPA - Salem Corp. Ward - S, Block - 7 - Schedule

Ward - S, Block - 7	
Land Use	Survey Numbers
Residential	1/5, 1/6, 1/19 Part, 2/1 Part, 2/2 Part, 2/4, 2/7 Part, 3/4 Part, 3/6 Part, 3/9, 3/10, 3/11, 3/12, 3/13, 3/14, 3/16, 3/17, 3/18, 3/19, 3/20 Part, 3/21 Part, 3/22 Part, 3/30 Part, 5/1, 5/2, 5/3 Part, 5/4 Part, 5/7, 5/8, 5/9 Part, 5/10, 5/11, 5/13, 5/14, 5/15, 5/16, 8/1, 8/2, 8/3, 8/6, 8/7, 8/8, 8/10, 8/11, 8/14, 8/15, 8/16, 8/22 Part, 9/5 Part, 9/7, 10/4, 10/6 Part, 13/8, 13/12 Part, 13/13, 13/16, 13/17, 13/18, 15/6 Part, 16/3, 16/4, 16/5 Part, 16/7 Part, 16/8, 18/5 Part, 19/6, 19/7, 19/8, 19/9, 19/10, 19/17 Part, 19/18, 19/20, 19/21, 19/24, 19/25, 19/26, 19/28, 19/29, 19/30 Part, 19/31 Part, 19/33 Part, 19/34 Part, 19/35, 19/36, 20/4 Part, 20/8, 20/11 Part, 20/13, 20/14, 20/15, 20/16, 20/18
Commercial	5/6 Part, 8/4, 8/5, 8/12, 10/7, 10/13, 13/15
Industrial	13/14, 18/1, 18/6
Institutional	1/10, 1/12, 1/13, 1/14, 1/15, 1/16, 1/17, 1/18, 1/19 Part, 5/6 Part, 8/21, 9/6, 18/2 Part, 18/4 Part
Open Space and Recreational	2/1 Part
Agricultural Use	1/1, 1/2, 1/3, 1/4, 1/7, 1/8, 1/9, 1/11, 2/2 Part, 2/3 Part, 2/5, 2/6, 2/7 Part, 2/8, 3/1, 3/2, 3/3, 3/5, 3/6 Part, 3/7, 3/22 Part, 3/23, 3/24, 3/25, 3/26, 3/27, 3/28, 3/29, 3/30 Part, 3/31, 3/32, 5/3 Part, 5/5, 5/9 Part, 5/12, 5/17, 5/18, 5/19, 8/9, 8/13, 8/17, 8/18, 8/19, 8/20, 8/22 Part, 9/1, 9/2, 9/3, 9/4, 9/5 Part, 9/8, 10/1, 10/2, 10/3, 10/5, 10/6 Part, 10/8, 10/9, 10/10, 10/11, 10/12, 13/2, 13/3, 13/4, 13/5, 13/6 Part, 13/7, 13/9, 13/10, 13/11, 13/12 Part, 14/1, 14/2, 14/3, 14/4, 15/1, 15/2, 15/4 Part, 15/5, 15/6 Part, 15/7 Part, 15/8, 15/9, 16/2, 16/5 Part, 16/6, 16/7 Part, 17/2, 17/3, 17/4, 17/5, 18/3, 19/1, 19/2, 19/3, 19/11, 19/12, 19/13, 19/14, 19/15 Part, 19/16, 19/19, 19/37 Part, 20/1, 20/2, 20/3, 20/4 Part, 20/5, 20/6, 20/9, 20/10, 20/11 Part, 20/12
Forest and Hill	Nil
Water bodies	4, 5/20
Transportation	2/2 Part, 2/3 Part, 2/7 Part, 3/4 Part, 3/8, 3/15, 3/20 Part, 3/21 Part, 3/22 Part, 5/4 Part, 5/6 Part, 6, 7, 11, 12, 13/1, 13/6 Part, 13/12 Part, 15/3, 15/4 Part, 15/7 Part, 16/1, 17/1, 18/2 Part, 18/4 Part, 18/5 Part, 19/4, 19/5, 19/15 Part, 19/17

	Part, 19/22, 19/23, 19/27, 19/30 Part, 19/31 Part, 19/33 Part, 19/34 Part, 19/37 Part, 20/7, 20/11 Part, 20/17, 21
Proposed Road	Nil

Table 1029: Salem LPA - Salem Corp. Ward - S, Block - 8 - Schedule

Ward - S, Block - 8	
Land Use	Survey Numbers
Residential	1, 2, 3, 4, 5, 6, 9, 10, 11, 12, 13, 15 Part, 16, 17 Part, 19, 20, 21, 24, 28, 30, 31, 32, 33, 34, 35, 44 Part, 48, 50, 51, 52, 55, 57, 59, 60, 61, 62, 63, 64, 65, 66, 68, 69 Part, 72, 73, 74, 75, 76, 78, 79, 87, 88, 89
Commercial	69 Part, 77, 81
Industrial	Nil
Institutional	14, 22, 26, 36, 37, 39, 40, 46, 47, 53, 56
Open Space and Recreational	Nil
Agricultural Use	80, 83, 84, 85, 86
Forest and Hill	Nil
Water bodies	Nil
Transportation	7, 8, 15 Part, 17 Part, 18, 23, 25, 27, 29, 38, 41, 42, 43, 44 Part, 45, 49, 54, 58, 67, 69 Part, 70, 71, 82, 90, 91
Proposed Road	Nil

Table 1030: Salem LPA - Salem Corp. Ward - S, Block - 9 - Schedule

Ward - S, Block - 9	
Land Use	Survey Numbers
Residential	1 Part, 2, 3, 6, 8, 11 Part, 12 Part, 14 Part, 15 Part, 18, 19, 20, 24 Part, 25, 26, 31, 34, 35, 36, 39, 40, 41, 42, 43, 44, 47, 52, 53, 54, 55, 57, 58, 59, 60, 62, 63, 65, 66, 67, 68, 70, 71, 74, 75, 76, 77, 78, 79, 80, 81, 82, 84 Part, 86, 87, 91, 93 Part, 94, 96, 98, 99, 100, 101, 104, 107, 110, 112 Part, 113, 114, 115, 116 Part, 118, 120, 123, 126, 128, 129, 130, 136, 137, 139, 140, 144 Part, 146, 147, 148, 149 Part, 150, 151 Part, 153, 155, 156, 157, 158, 159, 164 Part, 168 Part, 178, 179, 180, 181, 182, 183, 184, 187, 188, 189, 190 Part, 191, 192, 193, 195, 196, 197, 198, 199, 200, 201, 202, 203, 204, 205, 206, 207, 209, 210, 211, 212, 214, 215, 216, 217, 218 Part, 220
Commercial	1 Part, 4, 9, 10, 11 Part, 12 Part, 16 Part, 21, 22, 24 Part, 28
Industrial	Nil
Institutional	30, 72 Part, 73, 117 Part, 163, 169
Open Space and Recreational	Nil
Agricultural Use	1 Part, 7, 12 Part, 14 Part, 15 Part, 16 Part, 17, 32, 37, 38, 46, 48, 49, 51, 56, 88, 89, 95, 102, 103, 108, 109, 111, 116 Part, 121, 122, 125, 127, 131, 132, 133, 134,

	138, 142, 144 Part, 145, 151 Part, 152, 164 Part, 165, 166, 167, 168 Part, 170, 171, 172, 173, 175, 177, 185, 186, 218 Part, 219
Forest and Hill	Nil
Water bodies	Nil
Transportation	1 Part, 13, 16 Part, 23, 27, 29, 33, 45, 61, 72 Part, 83, 84 Part, 85, 93 Part, 97, 105, 106, 112 Part, 117 Part, 119, 124, 135, 141, 144 Part, 149 Part, 151 Part, 161, 162, 176, 190 Part, 194, 208, 213
Proposed Road	Nil

Table 1031: Salem LPA - Salem Corp. Ward - S, Block - 10 - Schedule

Ward - S, Block - 10	
Land Use	Survey Numbers
Residential	1 Part, 2, 3, 4 Part, 8 Part, 12 Part, 14 Part, 19, 20, 21, 22, 23, 24, 26, 27, 28, 29, 30, 36, 48 Part, 57, 58, 60 Part, 61, 64 Part, 66 Part, 67, 68, 69, 70, 71, 72, 73, 74, 75, 77, 78, 79, 81, 82, 83, 85, 86, 88, 89, 91, 92, 93, 95, 96, 97, 98, 99, 101, 102, 103, 104, 106, 107, 108, 109 Part, 110 Part, 112, 113, 114
Commercial	1 Part
Industrial	Nil
Institutional	1 Part, 5
Open Space and Recreational	Nil
Agricultural Use	4 Part, 6, 7, 8 Part, 10, 11, 12 Part, 13, 14 Part, 15, 16, 17, 18, 32, 33, 34, 35, 37, 38, 39, 40, 41, 42, 43, 44, 45, 46, 47, 48 Part, 49, 50, 51, 52, 53, 54, 55, 56, 59 Part, 62, 63, 64 Part, 65, 76, 80, 87, 90, 100, 105, 111 Part
Forest and Hill	Nil
Water bodies	Nil
Transportation	1 Part, 4 Part, 8 Part, 9, 25, 31, 59 Part, 60 Part, 66 Part, 84, 94, 109 Part, 110 Part, 111 Part, 115
Proposed Road	Nil

Table 1032: Salem LPA - Salem Corp. Ward - S, Block - 11 - Schedule

Ward - S, Block - 11	
Land Use	Survey Numbers
Residential	1, 2, 3, 4, 5, 6, 7, 10, 11, 12, 13, 14, 15, 16, 17, 19, 20, 23, 24, 27, 28, 29, 31, 41, 46, 47, 48, 49, 50, 51, 54 Part, 58, 60, 61, 63, 68 Part, 69, 70/1 Part, 70/2 Part, 72, 77 Part, 78, 80, 84 Part, 87, 88, 89, 93 Part, 99 Part, 100, 102 Part, 106 Part, 109, 110, 113, 117, 118, 125, 126, 127, 128, 129, 130, 131, 132, 133, 134, 137, 141 Part, 146, 148, 149 Part, 150, 156, 159, 161
Commercial	21, 22, 26, 56, 57, 70/1 Part, 70/2 Part, 105 Part
Industrial	Nil
Institutional	70/1 Part, 70/2 Part, 101, 103, 104, 108

Open Space and Recreational	Nil
Agricultural Use	8, 9, 25, 33, 34, 35, 36, 37, 38, 39, 40, 42, 43, 44, 45, 52, 53, 54 Part, 55, 62, 64, 65, 66, 68 Part, 71, 73, 74 Part, 75, 76, 77 Part, 79, 81, 82, 83, 84 Part, 85 Part, 86 Part, 90, 91, 92, 93 Part, 94, 95, 96, 97, 98, 99 Part, 102 Part, 105 Part, 106 Part, 107, 111, 112, 114, 115, 116, 119, 120, 121, 122, 123, 124, 135, 136, 138, 139, 140, 141 Part, 142, 143, 144, 145, 147, 149 Part, 152, 153, 154, 155, 157, 158, 160
Forest and Hill	Nil
Water bodies	Nil
Transportation	18, 30, 32, 59, 67, 68 Part, 70/1 Part, 70/2 Part, 74 Part, 77 Part, 84 Part, 85 Part, 86 Part, 99 Part, 102 Part, 151, 162
Proposed Road	Nil

Table 1033: Salem LPA - Salem Corp. Ward - S, Block - 12 - Schedule

Ward - S, Block - 12	
Land Use	Survey Numbers
Residential	2, 3, 4, 7, 8, 9, 10, 11, 12, 14, 15, 16, 17, 18, 19, 20, 21, 23, 24, 25, 26, 28, 29, 30, 32, 34, 35, 36, 37, 38, 39, 40, 42, 50, 51, 54, 55 Part, 57 Part, 58 Part, 60 Part, 61 Part, 62 Part, 63 Part, 67 Part, 70, 71, 73, 74, 75, 76 Part, 80, 81, 83, 86 Part, 87 Part, 88 Part, 101, 102 Part, 104, 105 Part, 108, 110, 111, 112, 113, 115, 116, 117, 118, 119, 120, 122, 123, 125, 126, 127, 128, 129, 130, 131, 136, 137, 139, 140, 142, 146, 147, 148, 149, 150, 151, 152, 153, 154, 155, 158, 159, 160, 161, 173, 174, 175, 176, 177, 178, 179, 180, 183, 185, 186, 187, 188, 189 Part, 190 Part, 191, 193, 198, 206 Part, 208
Commercial	52, 105 Part, 107, 109, 133, 134, 135, 184
Industrial	Nil
Institutional	46, 48, 49, 85, 86 Part, 87 Part, 88 Part, 89, 90, 92, 93, 94, 95, 98, 99, 121, 132, 195, 196, 200, 201, 202, 204, 206 Part
Open Space and Recreational	Nil
Agricultural Use	5, 6, 31, 33, 41, 43, 44, 45, 56, 57 Part, 58 Part, 59 Part, 60 Part, 61 Part, 64, 65, 66, 68, 69, 72, 76 Part, 77, 78, 79, 82, 96, 97, 103, 105 Part, 114, 141, 143, 144, 145, 156, 157, 162, 164, 165, 166, 167, 168, 169, 170, 171, 172, 192, 194, 197, 199, 203, 205, 207, 209, 210, 211
Forest and Hill	Nil
Water bodies	Nil
Transportation	1, 13, 22, 27, 47, 53, 55 Part, 57 Part, 59 Part, 60 Part, 61 Part, 62 Part, 63 Part, 67 Part, 84, 88 Part, 91, 100, 102 Part, 106, 124, 138, 163, 181, 182, 189 Part, 190 Part, 206 Part
Proposed Road	Nil

Table 1034: Salem LPA - Salem Corp. Ward - S, Block - 13 - Schedule

Ward - S, Block - 13	
Land Use	Survey Numbers
Residential	1, 2, 3, 4, 5, 6, 7, 9, 10, 11, 12, 13, 14, 15, 16, 17, 18, 19, 20, 21, 22, 23, 24, 25, 26, 27, 31, 32, 33, 37, 38, 40, 41, 42, 43, 44, 45, 46, 47, 48, 49, 50, 51 Part, 52, 53, 54, 55, 56, 57, 58, 59, 60, 61, 62, 63, 64, 65, 67, 68, 69, 70, 71, 72, 73, 74, 76, 77, 78, 79, 81, 82, 83, 86, 87, 88, 89, 91, 92, 93, 94, 96, 97 Part, 99 Part
Commercial	95, 97 Part, 98, 99 Part
Industrial	Nil
Institutional	66, 84
Open Space and Recreational	Nil
Agricultural Use	34, 36, 51 Part, 80, 85
Forest and Hill	Nil
Water bodies	Nil
Transportation	8, 28, 29, 30, 35, 39, 51 Part, 75, 90, 100, 101
Proposed Road	Nil

Table 1035: Salem LPA - Salem Corp. Ward - S, Block - 14 - Schedule

Ward - S, Block - 14	
Land Use	Survey Numbers
Residential	5, 11, 12 Part, 17, 18, 19, 20, 21, 22
Commercial	12 Part, 13, 14, 15, 16
Industrial	1, 2, 3, 4, 6, 7, 9, 10
Institutional	Nil
Open Space and Recreational	Nil
Agricultural Use	12 Part
Forest and Hill	Nil
Water bodies	Nil
Transportation	8, 23
Proposed Road	Nil

Table 1036: Salem LPA - Salem Corp. Ward - S, Block - 15 - Schedule

Ward - S, Block - 15	
Land Use	Survey Numbers
Residential	10 Part
Commercial	5, 6, 7, 8, 9, 10 Part
Industrial	Nil

Institutional	3
Open Space and Recreational	Nil
Agricultural Use	Nil
Forest and Hill	Nil
Water bodies	Nil
Transportation	1, 2, 4, 10 Part, 11, 12
Proposed Road	Nil

Table 1037: Salem LPA - Salem Corp. Ward - S, Block - 16 - Schedule

Ward - S, Block - 16	
Land Use	Survey Numbers
Residential	1, 3, 4, 6, 8, 9, 10, 11, 15 Part, 18, 19, 22, 25 Part, 26, 27, 29, 30, 31, 34 Part, 38 Part, 42 Part, 44, 45, 51, 54 Part
Commercial	25 Part, 54 Part
Industrial	28, 32, 33, 47, 49
Institutional	53
Open Space and Recreational	Nil
Agricultural Use	5, 14, 15 Part, 16, 21, 35, 36, 37, 38 Part, 40, 41, 43, 46, 50, 54 Part
Forest and Hill	Nil
Water bodies	Nil
Transportation	2, 7, 12, 13, 17, 20, 23, 24, 34 Part, 39, 42 Part, 48, 52, 54 Part
Proposed Road	Nil

Table 1038: Salem LPA - Salem Corp. Ward - S, Block - 17 - Schedule

Ward - S, Block - 17	
Land Use	Survey Numbers
Residential	2 Part, 3, 4, 5, 7 Part, 8, 9, 10, 17, 18, 23, 28, 30, 31, 34, 36, 37, 38, 40 Part, 42, 43, 44, 49, 50, 53, 56, 59, 60, 65, 66, 69, 70, 71, 73, 75, 76 Part, 79 Part, 80, 82, 83 Part, 87 Part, 88, 90, 92, 94 Part, 103, 105, 106, 109, 114 Part, 116 Part
Commercial	7 Part, 27, 79 Part
Industrial	14, 15, 16, 96 Part, 101 Part, 119 Part, 121, 129, 130, 131, 132, 133, 134, 135, 136, 137, 138
Institutional	1, 122, 123, 124, 126, 127
Open Space and Recreational	Nil
Agricultural Use	2 Part, 11, 12, 19, 20, 21, 22, 24, 25, 33, 40 Part, 45, 46, 47, 48, 51, 54, 55, 57, 58, 62, 63, 77, 95, 97, 98, 99, 100, 101 Part, 102, 107, 108, 112, 113, 114 Part, 115, 116 Part, 118, 139, 141, 142, 143, 144
Forest and Hill	Nil

Water bodies	110
Transportation	6, 13, 26, 29, 32, 35, 39, 41, 52, 61, 64, 67, 68, 72, 74, 76 Part, 78, 79 Part, 81, 83 Part, 84, 85, 86, 87 Part, 89, 91, 93, 94 Part, 96 Part, 104, 119 Part, 120, 125, 128, 140
Proposed Road	Nil

Table 1039: Salem LPA - Salem Corp. Ward - S, Block - 18 - Schedule

Ward - S, Block - 18	
Land Use	Survey Numbers
Residential	1, 2 Part, 3, 4, 5, 7, 8, 9, 10 Part, 12, 13 Part, 14, 15, 16, 17, 18, 19, 20, 21, 23, 25, 27, 29, 30 Part, 32 Part, 33, 34, 35, 36, 37, 38, 40, 42 Part, 54 Part, 57 Part, 58 Part, 60 Part
Commercial	45, 46, 50
Industrial	44 Part, 57 Part
Institutional	Nil
Open Space and Recreational	Nil
Agricultural Use	13 Part, 22, 30 Part, 31, 32 Part, 41, 42 Part, 43, 44 Part, 54 Part, 55, 56, 58 Part, 60 Part
Forest and Hill	Nil
Water bodies	49
Transportation	2 Part, 6, 10 Part, 11, 13 Part, 24, 26, 28, 30 Part, 39, 42 Part, 47, 48, 51, 52, 53, 57 Part, 59
Proposed Road	Nil

Table 1040: Salem LPA - Salem Corp. Ward - S, Block - 19 - Schedule

Ward - S, Block - 19	
Land Use	Survey Numbers
Residential	1, 2, 3, 4, 5, 6, 7, 8, 9, 11, 12, 13, 15, 16, 17, 18, 19, 21, 23, 24, 25, 26, 27, 28, 29, 30, 31 Part, 32 Part, 33, 35, 38, 39, 40, 45, 46, 47, 48, 51, 52, 55, 56, 61, 62, 63, 66, 67, 68, 69, 71, 72, 73, 74, 75, 79, 80, 81, 82, 83, 85, 86, 87, 89, 90, 91, 93, 95, 96, 97, 98, 99, 100, 101, 102, 103, 104, 105, 106, 107, 109, 111, 112, 113, 114, 115, 118, 119, 120, 123, 127, 128, 129, 131, 132, 136, 137, 144, 145, 146, 149, 150, 155, 156, 162, 164, 165, 166, 167, 168, 169, 170, 173, 174, 175, 177, 178, 180, 181, 182, 183, 184, 185, 186, 188, 189, 190, 191, 192, 194, 195, 196, 197, 198, 199, 200, 201, 202, 203, 205, 206, 207, 208, 209, 210, 211, 212, 213, 214, 216, 217, 218, 219, 221, 222, 225, 226, 227, 228, 230, 231, 232, 234, 235, 236, 241, 242, 243, 244, 246, 247, 248, 250, 251, 252, 253, 254, 255, 256, 257, 258, 259, 261, 262, 263, 264, 266, 267, 268, 270, 272, 273, 274, 275, 276, 277, 279, 280, 281, 282, 283, 284, 285, 287, 288, 290, 291, 292, 295, 296, 297, 299, 300,

	302, 303, 304, 305, 306, 308, 310, 311, 312, 313, 314, 315, 316, 320, 321, 322, 324, 325, 326, 327, 328, 333, 334, 337, 338, 339, 340, 341, 342, 343
Commercial	319
Industrial	Nil
Institutional	76, 78, 108, 122, 124, 125, 126, 135, 138, 139, 140, 141, 143, 154, 157, 158, 159, 160, 161, 163, 223, 224, 238, 239, 240, 293, 301, 317, 323, 331, 332, 336
Open Space and Recreational	Nil
Agricultural Use	64
Forest and Hill	Nil
Water bodies	Nil
Transportation	10, 14, 20, 22, 31 Part, 32 Part, 34, 36, 37, 41, 42, 43, 44, 49, 50, 53, 54, 57, 58, 59, 60, 65, 70, 77, 84, 92, 94, 110, 116, 117, 121, 130, 133, 134, 142, 147, 148, 151, 152, 153, 171, 172, 176, 179, 187, 193, 204, 215, 220, 229, 233, 237, 245, 249, 260, 265, 269, 271, 278, 286, 289, 294, 298, 307, 309, 318, 329, 330, 335, 344, 345, 346
Proposed Road	Nil

Table 1041: Salem LPA - Salem Corp. Ward - S, Block - 20 - Schedule

Ward - S, Block - 20	
Land Use	Survey Numbers
Residential	1, 3, 4, 5, 6, 7, 8, 9, 10, 11, 12, 13, 17, 31, 32, 33, 38, 39, 43, 44, 45, 46, 48, 49, 50, 51, 52, 53, 54, 55, 56, 57, 61 Part, 62, 63, 64, 65, 66, 67, 68, 69, 70, 72, 73, 74, 80, 82, 83, 84, 86, 87, 88, 89, 90, 92, 93, 94, 95, 96, 97, 98, 99 Part, 100, 101, 103, 104, 105, 106, 107, 108, 115, 116, 117, 118, 120, 121, 122, 123, 124, 129, 130, 131, 132, 133, 137, 138, 139, 143, 146 Part, 147 Part, 149, 150, 160, 161, 162, 167 Part, 168 Part, 170 Part, 175, 176, 177, 178, 179, 180, 181, 182, 183, 184, 185, 186, 187, 188, 189, 190, 191, 192, 193, 194, 195 Part, 196 Part
Commercial	14, 15, 18, 19, 20, 21, 22, 23, 24, 25, 26, 27, 28, 29, 59, 60, 61 Part, 76, 81 Part, 134, 166, 167 Part, 168 Part, 170 Part, 172, 173, 195 Part
Industrial	Nil
Institutional	81 Part, 91, 125, 126, 127, 128, 141, 148, 151, 152, 153, 155, 156, 157, 158, 159, 163, 164, 165, 195 Part
Open Space and Recreational	Nil
Agricultural Use	2, 30, 35, 36, 37, 40, 41, 42, 61 Part, 75, 77, 78, 79, 99 Part, 109, 110, 111, 112, 113, 114, 136, 142, 144, 145, 146 Part, 167 Part, 168 Part, 195 Part, 196 Part
Forest and Hill	Nil
Water bodies	Nil
Transportation	16, 34, 47, 58, 71, 85, 102, 119, 135, 140, 146 Part, 147 Part, 154, 167 Part, 168 Part, 169, 170 Part, 171, 174, 195 Part, 196 Part
Proposed Road	Nil

Table 1042: Salem LPA - Salem Corp. Ward - S, Block - 21 - Schedule

Ward - S, Block - 21	
Land Use	Survey Numbers
Residential	1, 2, 3, 4, 6, 7, 9, 10, 11, 12, 13, 14, 15, 16, 18, 19, 24, 26, 27, 28, 29, 30, 31, 32, 33, 34, 35, 36, 37, 39, 40, 41, 42, 43, 44, 46, 47, 48, 49, 50, 51, 52, 53, 54, 55, 56, 57, 58, 59, 60, 61
Commercial	Nil
Industrial	Nil
Institutional	20 Part, 22, 25
Open Space and Recreational	Nil
Agricultural Use	Nil
Forest and Hill	Nil
Water bodies	Nil
Transportation	5, 8, 17, 20 Part, 21, 23, 38, 45, 62, 63
Proposed Road	Nil

Table 1043: Salem LPA - Salem Corp. Ward - S, Block - 22 - Schedule

Ward - S, Block - 22	
Land Use	Survey Numbers
Residential	1, 2, 4, 5, 6, 7, 8, 10, 11, 12, 13, 14, 15, 16, 18, 19, 20, 21, 22, 23, 24, 25, 26, 27, 28, 29, 31, 32, 33, 36, 37, 38, 39, 40, 41, 42, 45, 46, 47, 48, 49, 50, 52, 53, 54, 57, 59, 60, 62, 63, 64, 65, 67, 68, 69, 75, 76, 77, 78, 79, 80, 81, 82, 83, 84, 86, 87/1, 87/2, 88, 89, 90, 91, 92, 93, 94, 95, 97, 98, 101, 103, 104, 105, 106, 107, 108, 109, 110, 112
Commercial	Nil
Industrial	Nil
Institutional	3, 34, 55, 56, 58, 70, 71, 72, 74, 96, 100
Open Space and Recreational	Nil
Agricultural Use	43
Forest and Hill	Nil
Water bodies	Nil
Transportation	9, 17, 30, 35, 44, 51, 61, 66, 73, 85, 99, 102, 111, 113
Proposed Road	Nil

Table 1044: Salem LPA - Salem Corp. Ward - S, Block - 23 - Schedule

Ward - S, Block - 23	
Land Use	Survey Numbers
Residential	2, 3, 4, 5, 7, 9, 10, 11, 12, 13, 14, 15, 17, 18, 26, 27, 28, 29
Commercial	Nil
Industrial	Nil
Institutional	16, 19, 20, 21, 22, 23, 24, 25, 30, 31, 32
Open Space and Recreational	Nil
Agricultural Use	Nil
Forest and Hill	Nil
Water bodies	Nil
Transportation	1, 6, 8
Proposed Road	Nil

Table 1045: Salem LPA - Salem Corp. Ward - S, Block - 24 - Schedule

Ward - S, Block - 24	
Land Use	Survey Numbers
Residential	2, 4, 7, 17, 18, 19, 20, 21, 26, 28, 29 Part, 35 Part, 36, 37 Part, 38 Part, 40, 41, 47, 53, 56, 57, 58, 64, 65 Part, 66 Part, 67, 71, 72, 73 Part, 74, 75, 79, 80, 81, 82, 83, 86 Part, 87, 89, 90, 91 Part, 92, 93, 94, 96, 97 Part, 98, 102, 103, 104, 106, 107, 108, 109, 110, 111, 112, 113, 114/1, 114/2, 114/3, 115 Part, 116, 117, 120, 121, 122, 123, 124, 126, 128, 129, 130, 131, 132, 133, 134, 136, 148
Commercial	138/1, 141/1
Industrial	Nil
Institutional	118, 119, 135
Open Space and Recreational	Nil
Agricultural Use	3, 5, 6, 8, 9, 10, 11, 12, 13, 14, 15, 16, 22, 23, 24 Part, 25, 27, 29 Part, 30, 31, 32, 33, 34, 37 Part, 38 Part, 42, 43, 44, 45, 46, 48, 49, 50, 51, 52, 54, 55, 59, 60, 61, 62, 63, 68, 69, 76, 77, 78, 84 Part, 85, 86 Part, 88, 91 Part, 95, 97 Part, 99 Part, 100, 101, 115 Part, 139, 140, 141/2, 142, 143, 144, 145, 146, 147, 149, 150, 151, 152, 153, 154
Forest and Hill	Nil
Water bodies	Nil
Transportation	1, 24 Part, 35 Part, 39, 65 Part, 66 Part, 70, 73 Part, 84 Part, 86 Part, 97 Part, 99 Part, 105, 125, 127, 137, 138/2
Proposed Road	Nil

Table 1046: Salem LPA - Salem Corp. Ward - S, Block - 25 - Schedule

Ward - S, Block - 25	
Land Use	Survey Numbers
Residential	2, 3, 4, 5, 6, 7, 9, 10, 11, 12, 14, 15, 17, 19, 20, 22, 28, 29, 30, 31, 33, 34, 35, 36, 37, 38, 39, 40, 41, 42, 44, 46, 47, 49, 50, 52, 53, 54, 56, 57, 59, 61, 62, 65, 66, 68, 69, 70, 76, 77, 78, 79, 80, 81, 82, 86, 90, 91, 92, 96, 98, 101, 102, 103, 104, 107, 110, 111, 112, 113, 114, 115 Part, 116, 117, 118, 119, 120, 121, 122, 123, 126, 127, 128, 129, 131
Commercial	Nil
Industrial	Nil
Institutional	18, 23, 25, 26, 55, 73, 74, 84, 85, 87, 88, 93, 94, 99
Open Space and Recreational	Nil
Agricultural Use	43, 58, 108, 109, 115 Part, 124, 130, 132, 133, 134, 135
Forest and Hill	Nil
Water bodies	Nil
Transportation	1, 8, 13, 16, 21, 24, 27, 32, 45, 48, 51, 60, 63, 64, 67, 71, 72, 75, 83, 89, 95, 97, 100, 105, 106, 125
Proposed Road	Nil

Table 1047: Salem LPA - Salem Corp. Ward - S, Block - 26 - Schedule

Ward - S, Block - 26	
Land Use	Survey Numbers
Residential	1/7, 1/8, 1/9, 1/10, 1/11, 1/12, 2/3 Part, 2/4 Part, 2/5, 2/8 Part, 2/19, 2/20 Part, 3/1, 3/2, 3/3, 3/4, 3/6 Part, 3/8, 3/10, 3/11 Part, 3/12, 3/13, 3/14, 3/15, 3/16, 3/17, 3/18, 3/19, 3/21, 3/22, 3/23, 3/24, 3/25, 3/26, 3/27, 3/28, 3/29, 3/30, 3/31, 3/32, 3/33, 3/34 Part, 3/35, 3/36, 3/39, 3/44, 3/46, 3/47, 3/48, 3/50, 3/51, 4/2, 4/3, 4/4, 4/5, 4/6, 4/9, 4/10, 4/15, 4/16, 4/17 Part, 4/20, 4/21, 4/22 Part, 4/23, 5/1, 5/2, 5/3, 5/5, 5/6, 5/7, 5/9, 5/11, 5/13, 5/16, 5/18, 5/19, 6/1 Part, 6/3 Part, 6/5, 6/6, 6/7 Part, 6/8 Part, 6/11 Part, 6/12, 6/13, 7/2, 7/4, 7/6 Part, 7/7 Part, 7/8 Part, 7/9 Part, 7/10, 7/13 Part, 7/14, 7/15, 7/16, 7/17 Part, 7/18 Part, 7/19, 7/20, 7/21 Part, 7/22, 7/23, 7/25, 7/27, 7/32, 8/2 Part, 8/3, 8/12, 8/14 Part, 8/16 Part, 8/17, 8/18, 8/19, 8/20, 8/21, 9/1 Part, 9/2, 9/4, 9/5, 9/6, 9/7, 9/8 Part, 9/9 Part, 9/11 Part, 9/12 Part, 10/1, 10/2 Part, 10/5 Part, 10/6, 10/7, 10/9, 10/10, 10/11 Part, 10/12, 10/15, 10/16 Part, 10/17 Part, 10/18, 10/19, 10/20, 11/1, 11/5 Part, 11/6, 11/7 Part, 11/9 Part, 11/10, 11/11, 11/12, 11/13, 11/14, 11/15, 11/16, 11/17, 11/18, 11/22 Part, 12/3, 12/4, 12/5, 12/6, 12/7, 12/9, 12/11, 12/12, 12/15, 12/16, 12/19 Part, 12/24 Part, 12/25 Part, 12/29, 13/3 Part, 13/12 Part, 14/2 Part, 14/3 Part, 14/9, 14/11 Part, 14/14
Commercial	3/11 Part
Industrial	Nil
Institutional	3/5 Part, 6/9 Part, 6/10, 16, 18

Open Space and Recreational	Nil
Agricultural Use	1/2, 1/3, 1/4, 1/5, 1/6, 1/13, 1/14, 1/15, 1/16, 1/17, 1/18, 1/19, 2/2, 2/3 Part, 2/4 Part, 2/6, 2/7, 2/8 Part, 2/9, 2/10, 2/11, 2/12, 2/13, 2/14, 2/15, 2/16, 2/17, 2/18, 2/20 Part, 2/21, 3/7, 3/9, 3/11 Part, 3/37, 3/38, 3/40, 3/41, 3/42, 3/43, 3/45, 3/49, 4/7, 4/8, 4/11, 4/12, 4/13, 4/14, 4/18, 4/19, 4/22 Part, 5/8, 5/12, 5/14, 5/17, 5/22, 5/23, 6/4, 6/14, 6/15, 7/13 Part, 7/17 Part, 7/18 Part, 7/26, 7/30, 7/33, 8/1, 8/2 Part, 8/4, 8/5, 8/6, 8/7, 8/8, 8/9, 8/10, 8/11, 8/14 Part, 8/15, 9/9 Part, 9/10, 9/11 Part, 9/12 Part, 10/2 Part, 10/3, 10/4, 10/5 Part, 10/11 Part, 10/13, 10/14, 11/2 Part, 11/3, 11/4 Part, 11/5 Part, 11/8, 11/9 Part, 11/19, 11/20, 11/21, 11/22 Part, 12/19 Part, 12/20, 12/25 Part, 12/28, 13/1 Part, 13/2 Part, 13/4 Part, 13/5 Part, 13/6 Part, 13/7 Part, 13/8, 13/9, 13/10, 13/11, 13/12 Part, 13/13, 13/14, 13/15, 13/16, 13/17, 13/18, 13/19, 13/20, 13/21, 13/22, 13/23, 13/24, 13/25, 14/1, 14/2 Part, 14/3 Part, 14/4 Part, 14/5, 14/6, 14/7, 14/8, 14/10, 14/11 Part, 14/12, 14/13, 17/1, 17/2, 17/3, 17/4, 17/5, 17/6, 17/7, 17/8, 17/9, 17/10, 17/11
Forest and Hill	15 Part
Water bodies	Nil
Transportation	1/1, 2/1, 2/3 Part, 2/8 Part, 3/5 Part, 3/6 Part, 3/11 Part, 3/20, 3/34 Part, 4/1, 4/17 Part, 5/4, 5/10, 5/15, 5/20, 5/21, 6/1 Part, 6/2, 6/3 Part, 6/7 Part, 6/8 Part, 6/9 Part, 6/11 Part, 7/1, 7/3, 7/5, 7/6 Part, 7/7 Part, 7/8 Part, 7/9 Part, 7/11, 7/12, 7/21 Part, 7/24, 7/28, 7/29, 7/31, 8/13, 8/14 Part, 8/16 Part, 9/1 Part, 9/3, 9/8 Part, 9/11 Part, 9/12 Part, 10/8, 10/16 Part, 10/17 Part, 11/2 Part, 11/4 Part, 11/5 Part, 11/7 Part, 11/22 Part, 12/1, 12/2, 12/8, 12/10, 12/13, 12/14, 12/17, 12/18, 12/19 Part, 12/21, 12/22, 12/23, 12/24 Part, 12/26, 12/27, 13/1 Part, 13/2 Part, 13/3 Part, 13/4 Part, 13/5 Part, 13/6 Part, 13/7 Part, 14/2 Part, 14/3 Part, 14/4 Part, 14/11 Part, 15 Part
Proposed Road	Nil

Table 1048: Salem LPA - Salem Corp. Ward - S, Block - 27 - Schedule

Ward - S, Block - 27	
Land Use	Survey Numbers
Residential	3/11 Part, 7, 8/2 Part, 9/1 Part, 9/4 Part, 10/2, 10/6, 10/7
Commercial	Nil
Industrial	Nil
Institutional	2/2, 12
Open Space and Recreational	Nil
Agricultural Use	3/1, 3/2, 3/3, 3/4, 3/5, 3/6, 3/7, 3/8, 3/9, 3/10, 3/11 Part, 3/12, 3/13, 5/1, 5/2, 5/3, 8/1, 8/2 Part, 8/3, 8/4, 9/2, 9/3, 9/4 Part, 10/1, 10/3, 10/4, 10/5, 11, 13/1, 13/2, 14/1, 14/2, 14/3, 15
Forest and Hill	Nil
Water bodies	Nil
Transportation	1, 2/1, 4, 6, 9/1 Part

Proposed Road	Nil
---------------	-----

Table 1049: Salem LPA - Salem Corp. Ward - S, Block - 28 - Schedule

Ward - S, Block - 28	
Land Use	Survey Numbers
Residential	2, 4, 5, 6, 9, 10, 11, 12, 13, 18, 19, 20, 21, 22, 23, 24, 26, 27, 29, 30, 31, 32
Commercial	Nil
Industrial	Nil
Institutional	Nil
Open Space and Recreational	Nil
Agricultural Use	1, 3, 7, 8, 15, 16, 25, 33
Forest and Hill	Nil
Water bodies	Nil
Transportation	14, 17, 28
Proposed Road	Nil

Table 1050: Salem LPA - Salem Corp. Ward - T, Block - 1 - Schedule

Ward - T, Block - 1	
Land Use	Survey Numbers
Residential	1 Part, 3, 4, 5, 6, 7, 9, 10, 11, 12, 13, 14, 15, 16, 17 Part, 18, 20, 21, 22, 23, 24, 25, 27, 28, 29, 30, 31, 32, 33, 34, 35, 36, 37, 38, 39, 40, 41, 42, 43, 44, 45, 46, 47, 48, 49, 50, 54, 55, 56, 57, 58, 60, 61, 62, 63, 65, 66, 67, 68, 69, 70, 71, 72, 73, 74, 75, 76, 77, 78, 79, 80, 81, 82, 83, 84, 85, 86, 87, 91 Part, 93, 94, 95, 96, 97, 98, 99, 100, 101, 103, 105, 106, 107, 108, 109, 110, 111, 112, 113, 114, 115, 116, 117, 118, 119, 120, 121, 122, 124, 125, 127, 128, 129, 130, 131, 132, 133, 134, 135, 136, 137, 138, 139, 142, 143, 144, 145, 146, 147, 148, 149, 150, 151, 152, 153, 154, 155, 156, 157, 158, 159, 160, 161, 162, 163, 164, 165, 166, 167, 168, 169, 170 Part
Commercial	52, 59, 102, 123, 140
Industrial	Nil
Institutional	Nil
Open Space and Recreational	Nil
Agricultural Use	2, 170 Part
Forest and Hill	Nil
Water bodies	Nil
Transportation	1 Part, 8, 17 Part, 19, 26, 51, 53, 64, 88, 89, 90, 91 Part, 92, 104, 126, 141, 170 Part, 171
Proposed Road	Nil

Table 1051: Salem LPA - Salem Corp. Ward - T, Block - 2 - Schedule

Ward - T, Block - 2	
Land Use	Survey Numbers
Residential	1, 2, 3, 4, 5, 6, 7, 8, 9, 11, 12, 13, 14, 15, 16, 17, 18, 19, 20, 21, 23, 24, 25, 26, 28, 29, 30, 31, 32, 33, 35, 36, 37, 38, 39, 40, 41, 42, 43, 44, 45, 46, 47, 48, 49, 50, 51, 52, 53, 55, 57, 58, 59, 60, 61, 62, 63, 64, 65, 66, 67, 69, 70, 71, 72, 74, 75, 76, 79, 80, 81, 82, 83, 84, 85, 86, 87, 88, 89, 90, 91, 92, 94 Part, 97, 98, 99, 100, 101 Part, 102, 103, 104, 106, 107, 108, 109, 110, 111, 112, 113, 114, 115, 116, 117, 122, 123, 124, 125, 126, 127, 128, 129, 130, 131, 132, 133 Part
Commercial	22, 68, 105
Industrial	Nil
Institutional	77
Open Space and Recreational	120
Agricultural Use	94 Part, 95, 96, 118, 133 Part
Forest and Hill	Nil
Water bodies	Nil
Transportation	10, 27, 34, 54, 56, 73, 78, 93, 101 Part, 119, 121, 133 Part
Proposed Road	Nil

Table 1052: Salem LPA - Salem Corp. Ward - T, Block - 3 - Schedule

Ward - T, Block - 3	
Land Use	Survey Numbers
Residential	3, 4, 5, 6, 7, 8, 9, 10, 11, 12, 13 Part, 14, 15, 16 Part, 17, 18, 19, 20, 21, 22, 24, 25, 26, 27, 29 Part, 32, 33, 34, 35, 36, 37, 38, 39, 40, 41, 42, 43, 44, 45, 47, 49 Part, 50, 51 Part, 53, 54, 57 Part, 58 Part, 60, 61, 62, 63 Part, 64, 65, 66, 72, 73, 74, 75, 76, 77, 78, 80, 83, 84, 86, 87, 88, 89, 90, 91, 92, 93, 94, 95, 96, 97, 98, 99, 100, 102, 103, 104, 105, 106, 107, 108, 110, 111, 112, 113, 114, 118 Part, 119, 120, 121, 122, 123, 125, 126, 128, 254
Commercial	Nil
Industrial	Nil
Institutional	Nil
Open Space and Recreational	Nil
Agricultural Use	13 Part, 16 Part, 28 Part, 29 Part, 30 Part, 48, 49 Part, 51 Part, 52 Part, 68, 69, 70, 71, 118 Part
Forest and Hill	Nil
Water bodies	Nil
Transportation	1, 2, 13 Part, 23, 28 Part, 29 Part, 30 Part, 31, 46, 49 Part, 51 Part, 52 Part, 55, 56, 57 Part, 58 Part, 59, 63 Part, 67, 79, 81, 82, 85, 101, 109, 115, 116, 117, 127
Proposed Road	Nil

Table 1053: Salem LPA - Salem Corp. Ward - T, Block - 4 - Schedule

Ward - T, Block - 4	
Land Use	Survey Numbers
Residential	1/2 Part, 1/10, 1/11, 1/12, 1/13, 1/14, 1/15, 1/16, 1/17, 1/21 Part, 5 Part, 6 Part, 7/1, 7/2 Part, 8/1 Part, 9/2, 9/3, 9/4, 9/5, 9/6, 9/7, 9/8, 9/9, 9/10, 9/11, 9/15, 9/17, 9/18, 9/19, 9/20, 9/21, 9/26, 9/27, 9/28, 9/29, 9/30, 9/31, 9/32, 9/33, 10/1 Part, 10/4, 10/5, 10/6, 10/7, 10/8, 10/9, 10/10, 10/11, 10/12, 10/13, 10/14, 10/15, 10/16, 10/17, 10/18, 10/19, 10/22, 11/20, 11/21, 11/22, 11/27, 12/13, 12/14, 18/2 Part, 19/3 Part, 19/4 Part, 20/1 Part, 20/2, 20/3 Part, 20/4, 20/5 Part, 20/6 Part, 20/8, 20/10, 20/11, 20/12, 20/13, 20/14, 20/15, 20/17, 20/18, 20/19, 20/20, 20/21, 20/24, 20/27, 21/3 Part, 21/5 Part, 21/6 Part, 22/2 Part, 22/3 Part, 22/4 Part, 22/7, 22/10 Part, 22/11 Part
Commercial	8/1 Part, 19/1 Part, 19/5 Part, 20/5 Part, 20/7 Part, 20/9 Part, 20/23, 21/2 Part
Industrial	1/4, 1/5 Part, 1/6 Part, 1/7 Part, 1/8 Part, 18/2 Part
Institutional	1/21 Part, 9/12, 9/13, 9/14, 9/16, 9/23, 9/24, 9/25, 10/3, 10/20, 10/21, 12/4, 13/2
Open Space and Recreational	Nil
Agricultural Use	1/2 Part, 1/3, 1/5 Part, 1/6 Part, 1/7 Part, 1/8 Part, 1/9, 1/19, 1/21 Part, 2/2, 5 Part, 6 Part, 7/2 Part, 8/1 Part, 11/1 Part, 11/2, 11/3, 11/4, 11/6 Part, 11/7 Part, 11/8, 11/9, 11/10, 11/11, 11/12, 11/13, 11/14, 11/15, 11/16 Part, 11/17, 11/18, 11/19, 11/23, 11/24, 11/26, 11/28 Part, 12/1, 12/2 Part, 12/3 Part, 12/5 Part, 12/6, 12/7, 12/8, 12/9 Part, 12/10 Part, 12/11 Part, 12/12 Part, 12/15, 12/16, 12/17, 12/18, 13/3, 19/2 Part, 19/3 Part, 19/4 Part, 19/5 Part, 20/3 Part, 20/6 Part, 20/25, 20/26, 21/2 Part, 21/3 Part, 21/4, 21/6 Part, 22/5, 22/6, 22/8, 22/9
Forest and Hill	Nil
Water bodies	2/1
Transportation	1/1, 1/2 Part, 1/18, 1/20, 1/21 Part, 1/22, 2/3, 3, 4, 5 Part, 6 Part, 8/1 Part, 9/1, 9/22, 10/1 Part, 10/2, 10/23, 11/1 Part, 11/5, 11/6 Part, 11/7 Part, 11/16 Part, 11/25, 11/28 Part, 12/2 Part, 12/3 Part, 12/5 Part, 12/9 Part, 12/10 Part, 12/11 Part, 12/12 Part, 12/19, 13/1, 13/4, 14, 15, 16, 17, 18/1, 18/2 Part, 19/1 Part, 19/2 Part, 19/3 Part, 19/4 Part, 19/5 Part, 19/6, 20/1 Part, 20/5 Part, 20/6 Part, 20/7 Part, 20/9 Part, 20/16, 20/22, 21/1, 21/2 Part, 21/3 Part, 21/5 Part, 21/6 Part, 22/1, 22/2 Part, 22/3 Part, 22/4 Part, 22/10 Part, 22/11 Part
Proposed Road	Nil

Table 1054: Salem LPA - Salem Corp. Ward - T, Block - 5 - Schedule

Ward - T, Block - 5	
Land Use	Survey Numbers
Residential	3, 6, 8, 9, 10, 11, 12, 13, 14, 15, 16, 17, 18, 19, 22, 23, 25, 26, 27, 28, 30, 31, 33 Part, 35 Part, 36, 37, 39, 40 Part, 45, 46, 47, 48, 49, 50, 51, 52, 53, 54, 55, 56, 57, 58, 59, 60, 63 Part, 64 Part, 65, 66 Part, 68, 69, 74, 75, 76, 78, 79, 80, 81, 82, 84,

	85, 86, 87, 90, 91, 92, 93, 94, 95, 96, 97, 99, 100, 101, 102, 103, 106, 107, 109, 111, 112, 113, 114, 115, 116, 118, 119, 120, 121, 122, 123, 124, 125, 126, 130, 131, 132, 133, 134, 135, 136, 137, 138, 139, 140, 141, 143, 144, 147, 148, 149, 150, 151, 154, 155, 158, 159, 160, 161, 162, 163, 164, 165, 166, 167, 168, 170, 171, 172, 173, 174, 175, 176, 177, 178, 179, 180, 181
Commercial	5
Industrial	Nil
Institutional	32, 67, 70, 73, 117, 127, 128, 145, 146, 152, 153, 157
Open Space and Recreational	Nil
Agricultural Use	2, 4
Forest and Hill	Nil
Water bodies	Nil
Transportation	1, 7, 20, 21, 24, 29, 33 Part, 34, 35 Part, 38, 40 Part, 41, 42, 43, 44, 61, 62, 63 Part, 64 Part, 66 Part, 71, 72, 77, 83, 88, 89, 98, 104, 105, 108, 110, 129, 142, 156, 169, 182
Proposed Road	Nil

Table 1055: Salem LPA - Salem Corp. Ward - T, Block - 6 - Schedule

Ward - T, Block - 6	
Land Use	Survey Numbers
Residential	2, 3, 4, 5, 6, 7, 8, 9, 10, 11, 12, 14, 15 Part, 16, 18, 19, 20, 21, 22, 23, 25 Part, 27, 28, 29, 30, 31, 32, 33, 34, 36, 37, 38, 40, 41, 42, 46, 47, 48, 49, 50, 51, 52, 53, 54, 57, 58, 59, 60, 61, 62, 63, 64, 66, 67, 68, 69, 70, 71, 72, 73, 74, 75, 78, 79, 80, 81, 82, 84, 85, 86, 87, 88, 89, 90, 91, 92, 93, 96, 97, 98, 99, 100, 101
Commercial	24, 25 Part, 65 Part, 95, 102
Industrial	Nil
Institutional	35
Open Space and Recreational	Nil
Agricultural Use	15 Part, 26, 44, 56, 65 Part
Forest and Hill	Nil
Water bodies	Nil
Transportation	1, 13, 17, 39, 43, 45, 55, 76, 77, 83, 94, 103, 104
Proposed Road	Nil

Table 1056: Salem LPA - Salem Corp. Ward - T, Block - 7 - Schedule

Ward - T, Block - 7	
Land Use	Survey Numbers
Residential	2, 3, 4, 5 Part, 6 Part, 8, 9, 10, 11, 12, 14, 16 Part, 19, 20, 21, 22, 24, 25, 26, 28, 29, 30, 31, 32, 33, 34, 35, 36, 37, 38, 39, 40, 41, 48, 49, 50, 51, 52, 53, 55, 56, 57, 59,

	60, 61, 62, 63, 64, 65, 67, 68, 69, 70, 71, 72, 73, 74, 75, 77, 78, 80, 83, 84, 85, 86, 87, 88, 89, 90, 91, 92, 93, 94, 95, 97, 98, 100, 101, 103, 104, 105, 106, 107, 109, 110, 111, 112, 113, 114, 115, 116, 117, 120, 121, 122, 123, 124, 125, 127, 128, 129, 130, 131, 133, 134, 135, 136, 137, 138, 139, 142, 145, 146, 147, 148, 149, 150, 151, 152, 154, 155, 156, 157, 158, 159, 160, 161, 162, 163, 164, 165, 166, 167, 169, 170, 171, 172, 174, 175, 176, 177, 178, 179, 180, 181, 182, 183, 184, 185, 189, 190, 191, 193, 199, 200, 201, 203, 204, 205, 206, 207, 208, 209, 210, 211, 212, 213, 214, 217, 220, 221, 222, 223, 224, 225, 227, 228, 229, 232, 233, 234, 235, 236, 237, 238, 239, 241, 242, 245, 247, 248, 249, 250
Commercial	Nil
Industrial	Nil
Institutional	1, 43, 45, 46, 76, 81, 99, 141, 143, 173, 186, 188, 192, 194, 195, 196, 216, 218, 219, 230, 231, 244
Open Space and Recreational	Nil
Agricultural Use	5 Part, 6 Part, 7, 16 Part
Forest and Hill	Nil
Water bodies	Nil
Transportation	13, 15, 17, 18, 23, 27, 42, 44, 47, 54, 58, 66, 79, 82, 96, 102, 108, 118, 119, 126, 132, 140, 144, 153, 168, 187, 197, 198, 202, 215, 226, 240, 243, 246
Proposed Road	Nil

Table 1057: Salem LPA - Salem Corp. Ward - T, Block - 8 - Schedule

Ward - T, Block - 8	
Land Use	Survey Numbers
Residential	2, 4, 5, 6, 7, 8, 9, 10, 11, 13, 14, 16, 17, 18, 20, 21 Part, 24, 25, 27, 28, 29, 30, 31, 32, 33, 34, 35, 36, 37, 39, 40, 41, 42, 43, 44, 45, 47, 48, 49, 50, 51, 52, 53, 54, 55, 56, 57, 58, 60, 61, 62, 63, 64, 65, 66, 67, 68, 69, 70, 71, 72, 73, 74, 75, 77, 78, 79, 80, 81, 82, 83, 84, 85, 86, 87, 88, 89, 90, 92, 93, 94, 95, 96, 97, 99, 100, 101, 102, 103, 105, 106, 107, 109, 110, 111, 112, 113, 114, 115, 116, 117, 118, 120, 121, 122, 123, 124, 125, 126, 127, 128, 129, 130, 131, 132, 133, 134, 135, 136, 137, 138, 140, 142, 143, 144, 146, 147, 148, 149, 151, 152
Commercial	1, 22, 98, 139, 150
Industrial	Nil
Institutional	3
Open Space and Recreational	Nil
Agricultural Use	12, 26
Forest and Hill	Nil
Water bodies	Nil
Transportation	15, 19, 21 Part, 23, 38, 46, 59, 76, 91, 104, 108, 119, 141, 145
Proposed Road	Nil

Table 1058: Salem LPA - Salem Corp. Ward - T, Block - 9 - Schedule

Ward - T, Block - 9	
Land Use	Survey Numbers
Residential	3, 4, 6, 7, 8, 9, 10, 12, 13, 17, 18, 19, 20, 21, 22, 23, 24, 25, 26, 27, 28, 29, 30, 31, 32, 33, 34, 36, 37, 38, 39, 40, 41, 42, 43, 45, 46, 47, 48, 49, 50 Part, 56, 57, 58, 59, 60, 61, 62, 63, 64, 65, 66, 67, 69, 70, 71, 72, 73, 74, 75, 76, 77, 78, 79, 80, 81, 82, 83, 85, 86, 87, 88, 90 Part, 91, 92, 93 Part, 94 Part
Commercial	5, 11, 14 Part
Industrial	Nil
Institutional	Nil
Open Space and Recreational	Nil
Agricultural Use	89, 90 Part
Forest and Hill	Nil
Water bodies	Nil
Transportation	1, 2, 14 Part, 15, 16, 35, 44, 50 Part, 51, 52, 53, 54, 55, 68, 84, 90 Part, 93 Part, 94 Part, 95
Proposed Road	Nil

Table 1059: Salem LPA - Salem Corp. Ward - T, Block - 10 - Schedule

Ward - T, Block - 10	
Land Use	Survey Numbers
Residential	1/5 Part, 3/1 Part, 3/2 Part, 3/4, 3/5, 3/6, 3/7 Part, 3/8 Part, 3/9, 3/10, 3/11, 3/12, 3/14, 3/15, 3/16, 3/19 Part, 3/20, 3/22, 3/23, 10/4, 11/1 Part, 15/1
Commercial	13/3, 13/4, 13/5, 14/1
Industrial	3/8 Part, 3/17 Part, 3/18, 3/24, 3/25 Part, 3/29 Part, 10/2, 10/3, 10/5, 10/6, 10/7, 11/5 Part, 11/6, 12/4 Part, 13/1, 14/3, 14/4, 16/1
Institutional	3/21, 15/2
Open Space and Recreational	1/3 Part, 1/5 Part, 1/6 Part
Agricultural Use	1/2, 1/3 Part, 1/5 Part, 1/6 Part, 1/7, 3/1 Part, 3/2 Part, 3/3, 3/7 Part, 3/8 Part, 3/25 Part, 3/28, 3/29 Part, 3/30, 11/2, 11/3, 11/4, 12/1 Part, 12/2 Part, 12/3 Part, 16/3, 16/4
Forest and Hill	Nil
Water bodies	1/1, 6, 16/5
Transportation	1/3 Part, 1/4, 1/5 Part, 2, 3/13, 3/17 Part, 3/19 Part, 3/26, 3/27, 3/31, 4, 5, 7, 8, 9, 10/1, 10/8, 11/1 Part, 11/5 Part, 12/1 Part, 12/2 Part, 12/3 Part, 12/4 Part, 13/2, 14/2, 14/5, 16/2, 17, 18, 19, 20
Proposed Road	Nil

Table 1060: Salem LPA - Salem Corp. Ward - T, Block - 11 - Schedule

Ward - T, Block - 11	
Land Use	Survey Numbers
Residential	6/2 Part, 6/9 Part, 6/10 Part, 6/12 Part, 6/13 Part, 7/3 Part, 9/2 Part, 10/2 Part, 10/9 Part, 10/16 Part, 10/17
Commercial	2/2, 2/3, 6/4
Industrial	Nil
Institutional	5
Open Space and Recreational	Nil
Agricultural Use	1/2, 2/4, 6/1, 6/2 Part, 6/3, 6/5, 6/6, 6/7, 6/8, 6/9 Part, 6/10 Part, 6/11, 6/12 Part, 6/13 Part, 6/14, 6/15, 7/1, 7/2, 7/3 Part, 7/4, 8/1, 8/2, 8/3, 9/1, 9/2 Part, 9/3, 9/4 Part, 10/1, 10/2 Part, 10/3, 10/4, 10/5, 10/6, 10/7, 10/8, 10/9 Part, 10/11, 10/12, 10/13, 10/14, 10/15, 10/16 Part
Forest and Hill	Nil
Water bodies	1/1
Transportation	1/3, 2/1, 2/5, 3, 4, 6/2 Part, 6/9 Part, 6/10 Part, 9/2 Part, 9/4 Part, 10/10, 11, 12, 13
Proposed Road	Nil

Table 1061: Salem LPA - Salem Corp. Ward - T, Block - 12 - Schedule

Ward - T, Block - 12	
Land Use	Survey Numbers
Residential	4/8 Part, 6/3 Part, 9/7 Part, 9/8 Part, 9/9 Part, 9/10 Part, 9/11, 9/12 Part, 9/13, 9/14 Part, 9/16 Part, 12/5, 12/6, 16/6, 16/8, 17/4, 17/5, 17/6, 17/7, 17/8, 17/9, 17/10, 17/16, 17/17, 17/18, 17/19, 17/20, 17/21, 17/26 Part, 17/27 Part
Commercial	3/5, 3/6, 3/10 Part, 3/11, 4/7, 4/8 Part
Industrial	2/1, 2/2, 3/2, 3/3, 3/4, 3/7, 3/8, 3/9, 3/10 Part, 4/2, 4/3, 4/4, 4/8 Part, 6/1 Part, 6/4 Part, 9/2, 9/3, 9/4, 9/6, 9/8 Part, 10/4, 10/5 Part, 10/6, 10/8, 10/9, 10/10, 10/11 Part, 10/12 Part, 10/13 Part
Institutional	4/1, 6/1 Part, 6/4 Part
Open Space and Recreational	6/3 Part
Agricultural Use	4/8 Part, 6/3 Part, 9/7 Part, 9/8 Part, 9/10 Part, 9/12 Part, 9/14 Part, 9/15 Part, 9/16 Part, 9/18, 10/11 Part, 10/15 Part, 11/2 Part, 12/2, 12/3, 12/4, 12/7, 12/8, 16/2, 16/3, 16/4, 16/5, 16/7, 17/2, 17/11, 17/12, 17/13, 17/14, 17/15, 17/22, 17/23, 17/24, 17/25, 17/27 Part, 17/28, 18/2
Forest and Hill	Nil
Water bodies	2/4, 2/5, 5/1, 5/3, 7, 8, 9/19, 10/14, 11/1, 12/1, 12/9, 13, 14, 15, 16/1, 17/1, 17/29, 17/30, 19
Transportation	1, 2/3, 3/1, 4/5, 4/6, 4/9, 5/2, 6/2, 9/1, 9/5, 9/7 Part, 9/8 Part, 9/9 Part, 9/14 Part, 9/15 Part, 9/16 Part, 9/17, 10/1, 10/2, 10/3, 10/5 Part, 10/7, 10/11 Part,

	10/12 Part, 10/13 Part, 10/15 Part, 10/16, 11/2 Part, 16/9, 17/3, 17/26 Part, 17/27 Part, 18/1
Proposed Road	Nil

Table 1062: Salem LPA - Salem Corp. Ward - T, Block - 13 - Schedule

Ward - T, Block - 13	
Land Use	Survey Numbers
Residential	1/5, 1/6, 1/7, 1/8, 2/4 Part, 3/5, 3/6, 3/8, 3/9, 3/10, 3/11, 3/15, 3/16, 4/2, 4/3, 4/4, 4/5, 4/6, 4/7, 4/9, 4/10, 4/11, 4/12, 4/13, 4/14 Part, 4/15, 4/16, 4/17, 4/18, 4/19, 4/20, 4/21, 4/22, 4/25, 4/26, 4/27, 4/29, 6 Part, 7/1 Part, 11/5
Commercial	1/4, 1/17, 1/18, 1/19, 1/20, 1/21, 1/22, 1/23, 2/1, 2/2, 2/4 Part, 2/5, 2/6, 3/2, 3/3, 3/13, 3/14, 3/20, 5/1 Part, 5/2, 6 Part, 7/4 Part, 7/5, 11/1, 11/2, 11/9, 14/5, 15
Industrial	1/9, 1/10, 1/11, 1/12, 1/13, 1/14, 1/15, 5/1 Part, 6 Part, 11/3, 11/4, 11/6, 11/7, 12/1, 12/2 Part, 13/3, 13/4 Part, 13/5 Part, 13/6 Part, 13/7, 13/8, 13/9 Part, 13/11 Part, 14/2, 14/3 Part, 18 Part
Institutional	4/24, 13/4 Part, 13/5 Part, 13/6 Part, 13/9 Part, 13/11 Part
Open Space and Recreational	14/3 Part, 14/4, 16/2, 17/1
Agricultural Use	2/3, 3/4, 3/7, 3/17, 3/18, 3/19, 4/14 Part, 4/28, 4/30, 4/31, 5/1 Part, 6 Part, 7/1 Part, 7/4 Part, 13/11 Part, 14/3 Part
Forest and Hill	Nil
Water bodies	4/1 Part, 7/2, 11/8, 16/1, 17/2, 19/2
Transportation	1/1, 1/2, 1/3, 1/16, 3/1, 3/12, 4/1 Part, 4/8, 4/23, 5/1 Part, 6 Part, 8, 9, 10, 12/2 Part, 13/1, 13/2, 13/10, 14/1, 18 Part
Proposed Road	Nil

Table 1063: Salem LPA - Salem Corp. Ward - T, Block - 14 - Schedule

Ward - T, Block - 14	
Land Use	Survey Numbers
Residential	1/3 Part, 1/4 Part, 1/5 Part, 1/6 Part, 1/7 Part, 1/8, 1/9, 1/10 Part, 1/13 Part, 1/14 Part, 1/15, 1/16 Part, 1/17, 1/18, 1/19, 1/20, 1/21 Part, 1/22, 1/23, 1/24, 1/25, 1/26, 1/27 Part, 1/29, 1/30, 2/2, 2/3 Part, 2/8 Part, 2/11 Part, 4/1 Part, 4/2, 4/3 Part, 4/4 Part, 4/10 Part, 5/2 Part, 5/3 Part, 5/7, 5/8, 5/9, 5/10, 5/11, 5/12, 5/13, 5/14, 5/15, 5/16, 5/18, 5/20, 5/21, 5/22, 5/23, 5/24, 5/28, 5/29, 5/30, 5/31, 5/32, 6/2, 6/3, 6/4, 6/5, 6/6, 6/7, 6/9, 7/2 Part, 11/3 Part, 13/2, 15/5, 15/6, 15/7, 15/8, 15/9, 15/10, 15/16, 15/20, 15/21, 15/22, 15/30
Commercial	1/2 Part, 12/3, 12/4, 12/5, 12/6, 13/4, 13/6, 15/12, 15/13, 15/14, 15/15, 15/17, 15/18, 15/19, 15/23, 15/24, 15/25, 15/26, 15/27, 15/29, 15/31
Industrial	11/3 Part, 11/4, 11/5, 11/6, 11/7 Part, 12/2, 13/3 Part, 13/7, 13/8, 13/9, 13/11, 15/1, 15/2, 15/3, 15/4, 15/35

Institutional	1/1 Part, 1/11, 1/12, 10/6, 13/5
Open Space and Recreational	Nil
Agricultural Use	1/7 Part, 1/10 Part, 1/21 Part, 1/27 Part, 1/28, 1/31, 1/32, 1/33, 2/1, 2/3 Part, 2/4, 2/5, 2/6 Part, 2/7 Part, 2/9, 2/10, 2/12, 2/13, 2/14, 2/15, 2/16, 2/17, 2/18, 2/19, 2/20, 2/21, 2/22, 2/23, 4/3 Part, 4/4 Part, 4/5 Part, 4/6 Part, 4/7 Part, 4/8, 4/9, 4/10 Part, 4/11, 4/12, 4/13, 4/14, 5/1 Part, 5/2 Part, 5/3 Part, 5/4, 5/5, 5/6, 6/1, 6/10, 6/11, 6/12, 6/13, 7/1, 7/2 Part, 10/2, 10/4, 11/2, 11/3 Part, 11/7 Part, 12/1, 14/2, 15/32, 15/33, 15/34
Forest and Hill	Nil
Water bodies	1/34, 3, 4/15, 10/3, 10/5, 14/3, 15/36
Transportation	1/1 Part, 1/2 Part, 1/3 Part, 1/4 Part, 1/5 Part, 1/6 Part, 1/7 Part, 1/10 Part, 1/13 Part, 1/14 Part, 1/16 Part, 1/21 Part, 2/3 Part, 2/6 Part, 2/7 Part, 2/8 Part, 2/11 Part, 4/1 Part, 4/3 Part, 4/4 Part, 4/5 Part, 4/6 Part, 4/7 Part, 4/10 Part, 5/1 Part, 5/2 Part, 5/3 Part, 5/17, 5/19, 6/8, 8, 9, 10/1, 11/1, 11/3 Part, 11/7 Part, 12/7, 13/1, 13/3 Part, 13/10, 13/12, 14/1, 15/11, 15/28
Proposed Road	Nil

Table 1064: Salem LPA - Salem Corp. Ward - T, Block - 15 - Schedule

Ward - T, Block - 15	
Land Use	Survey Numbers
Residential	10 Part, 12 Part
Commercial	Nil
Industrial	Nil
Institutional	8
Open Space and Recreational	Nil
Agricultural Use	5, 6, 7, 10 Part, 12 Part
Forest and Hill	Nil
Water bodies	Nil
Transportation	1, 2, 3, 4, 9, 10 Part, 11, 12 Part
Proposed Road	Nil

Table 1065: Salem LPA - Salem Corp. Ward - T, Block - 16 - Schedule

Ward - T, Block - 16	
Land Use	Survey Numbers
Residential	1/13 Part, 1/45 Part, 1/57, 1/59 Part, 1/60 Part, 1/61, 1/ (6 TO 9), 1/ (14 TO 38) Part, 1/ (39 TO 44), 1/ (46 TO 56), 2/3, 2/4, 2/5, 2/6, 2/7 Part, 2/8, 2/9, 2/10, 2/11, 2/12, 2/14 Part, 2/15 Part, 2/16 Part, 2/17 Part, 2/18 Part, 2/19, 2/20, 2/21 Part, 2/22 Part, 2/23 Part, 2/24 Part, 2/25, 2/26, 2/27, 2/30, 2/31, 2/32, 2/33, 2/36, 2/38, 2/39, 2/40, 2/41, 2/42, 2/43, 2/44, 2/45, 2/46, 2/47, 4/1 Part, 4/2

	Part, 4/3 Part, 4/4 Part, 5/1 Part, 5/3 Part, 5/6, 5/7, 5/8, 5/10 Part, 6/2 Part, 12/1 Part, 13/1 Part, 13/2 Part, 13/6 Part, 14 Part, 14/2, 14/3, 14/4, 14/5 Part, 14/7, 14/8 Part, 14/14, 14/15, 14/16, 14/18, 14/19, 14/20, 14/21, 14/22 Part, 14/23, 14/24 Part, 14/25 Part, 14/26 Part, 14/27, 14/28 Part, 14/30 Part, 14/31 Part, 14/32 Part, 14/33, 14/44, 14/45 Part, 14/46, 14/47, 14/48, 14/49, 14/50, 14/51, 14/54, 14/55, 14/56, 14/57, 14/58, 14/59, 14/60, 14/62, 14/63, 14/64, 14/65, 14/66, 14/67, 14/68, 14/69, 14/71, 14/72, 14/73, 14/74, 14/75, 14/76, 14/77, 14/78, 14/79, 14/80, 14/81 Part, 14/82, 14/83, 14/84, 14/85, 14/86, 14/88, 14/89, 14/90, 14/91, 14/92, 14/93, 14/94, 14/95, 14/97, 14/98, 14/99, 14/100, 14/101, 14/103, 14/104, 14/105, 14/106
Commercial	4/4 Part, 5/3 Part, 5/9, 14/53, 14/81 Part
Industrial	Nil
Institutional	Nil
Open Space and Recreational	14/39 Part, 14/40 Part, 14/41 Part
Agricultural Use	1/1, 1/2, 1/3, 1/4, 1/5, 1/10, 1/11, 1/12, 1/13 Part, 1/45 Part, 1/58, 1/59 Part, 1/60 Part, 1/ (14 TO 38) Part, 2/2, 2/13, 2/24 Part, 2/28, 2/29, 2/34, 2/35, 2/37, 2/48, 4/1 Part, 4/4 Part, 5/1 Part, 5/2, 5/3 Part, 5/10 Part, 6/2 Part, 7/1, 7/2, 7/3, 7/4, 7/5, 7/6, 7/7, 9/2, 9/3, 12/1 Part, 13/2 Part, 13/3, 13/4, 13/5, 13/6 Part, 14/5 Part, 14/6, 14/8 Part, 14/29 Part, 14/30 Part, 14/31 Part, 14/34, 14/35, 14/36 Part, 14/37 Part, 14/38 Part, 14/39 Part, 14/40 Part, 14/41 Part, 14/42, 14/43 Part
Forest and Hill	Nil
Water bodies	2/1, 3, 5/5, 6/1, 9/1, 12/5, 14/107
Transportation	2/7 Part, 2/14 Part, 2/15 Part, 2/16 Part, 2/17 Part, 2/18 Part, 2/21 Part, 2/22 Part, 2/23 Part, 2/24 Part, 4/1 Part, 4/2 Part, 4/3 Part, 4/4 Part, 5/1 Part, 5/3 Part, 6/2 Part, 7/8, 8, 9/5, 10, 11, 12/1 Part, 12/2, 12/3, 12/4, 13/1 Part, 13/6 Part, 14/1, 14/22 Part, 14/24 Part, 14/25 Part, 14/26 Part, 14/28 Part, 14/29 Part, 14/30 Part, 14/31 Part, 14/32 Part, 14/36 Part, 14/37 Part, 14/38 Part, 14/40 Part, 14/43 Part, 14/45 Part, 14/52, 14/61, 14/81 Part, 14/87, 14/96, 14/102, 70
Proposed Road	Nil

Table 1066: Salem LPA - Salem Corp. Ward - T, Block - 17 - Schedule

Ward - T, Block - 17	
Land Use	Survey Numbers
Residential	4, 5, 6, 7, 8, 9, 10, 11, 12, 13, 14, 16, 17, 18, 20, 21, 22, 23, 24, 25, 26, 27, 29, 30, 31, 32, 33, 34, 35, 36, 37, 38, 39, 41, 42, 43, 44, 45, 47, 48, 49, 50, 51, 53, 54, 55, 57, 59, 61, 62, 63, 64, 65, 66, 67, 68, 69, 70, 71, 72, 73, 74, 75, 76, 77, 78, 79, 80, 82, 83, 85, 86, 87, 89, 90, 91, 92, 93, 94, 95, 96, 97, 98, 99, 100, 101, 102, 103, 104, 106, 107, 109, 110, 111, 112, 113, 114, 115, 116, 117 Part, 119, 120, 121, 122, 123, 126, 128, 129, 130, 131, 133, 134, 135, 136, 138, 139, 140, 141, 143 Part, 145, 147, 148, 149, 150 Part, 151, 152, 153, 154, 155
Commercial	52, 124, 125, 132, 157
Industrial	143 Part, 144, 158

Institutional	Nil
Open Space and Recreational	Nil
Agricultural Use	Nil
Forest and Hill	Nil
Water bodies	58
Transportation	1, 2, 3, 15, 19, 28, 40, 46, 56, 60, 81, 84, 88, 105, 108, 117 Part, 118, 127, 137, 142, 143 Part, 146, 150 Part, 156
Proposed Road	Nil

Table 1067: Salem LPA - Salem Corp. Ward - T, Block - 18 - Schedule

Ward - T, Block - 18	
Land Use	Survey Numbers
Residential	5/2, 5/4 Part, 6/2B, 6/3 Part, 9/2, 9/3, 9/6, 9/7, 9/8, 9/9, 9/10, 9/11, 9/12, 9/13, 9/19, 9/20, 9/21, 9/22, 9/23, 9/24, 9/25, 9/27, 9/29, 9/30, 9/31, 9/32, 9/33, 9/34, 9/35, 9/36, 9/37, 9/38, 9/39, 9/40, 9/41, 9/42, 9/43, 9/46, 9/47, 9/53, 9/58, 10/1, 10/9 Part, 10/10, 10/11, 13/6, 13/7, 13/8, 13/15, 13/17, 13/19, 13/20, 13/21, 13/22, 14/22, 14/23, 14/24, 14/25, 14/30, 14/31, 17/2 Part, 17/3, 17/4 Part, 18/3 Part, 18/4 Part, 19/1 Part, 19/2 Part, 22/3, 22/4, 22/5, 22/6, 22/7, 22/8, 22/9, 22/10, 22/11, 22/12, 22/13, 22/14 Part, 22/15 Part, 23/1 Part, 23/2
Commercial	6/2A Part, 6/3 Part, 7/2B, 7/2C, 7/3, 7/4, 9/4, 9/16, 9/17, 9/18, 9/48, 9/49, 9/50, 9/51, 9/54, 9/55, 9/56, 9/59, 9/61, 10/9 Part, 12/3, 12/4, 12/5, 12/6, 13/18, 14/3, 14/4, 14/5, 14/6, 14/7, 14/8, 14/9, 14/10, 14/11, 14/12, 14/13, 14/14, 14/15, 14/16, 14/26, 14/27, 14/28, 14/29, 17/4 Part, 17/5 Part, 17/7, 18/1, 18/2, 18/5, 18/7 Part, 19/2 Part, 22/14 Part, 24/1, 24/2, 24/3
Industrial	5/4 Part, 7/2A, 8/5, 8/6 Part, 8/7 Part, 8/8 Part, 8/9, 8/10, 9/60, 9/62, 9/63, 9/64, 9/65, 9/66, 9/67, 10/4 Part, 10/5, 10/8, 13/1, 13/2, 13/3, 13/4, 13/5, 13/10, 13/11, 13/12, 13/13, 13/14, 14/2, 14/19, 14/20, 14/21, 18/3 Part, 18/6
Institutional	9/26, 14/32, 14/33, 22/14 Part, 22/15 Part
Open Space and Recreational	Nil
Agricultural Use	6/2A Part, 6/3 Part, 8/1, 8/2, 8/3, 8/4, 10/2, 10/3, 10/4 Part, 11/2, 12/2 Part, 17/1, 17/2 Part, 17/4 Part, 17/5 Part, 18/3 Part, 18/4 Part, 18/7 Part, 19/1 Part, 22/1, 22/2, 22/15 Part, 23/1 Part
Forest and Hill	Nil
Water bodies	6/1, 12/2 Part
Transportation	1, 2, 3/1, 3/2, 4, 5/1, 5/3, 6/2A Part, 6/3 Part, 7/1, 8/6 Part, 8/7 Part, 8/8 Part, 8/13, 9/1, 9/5, 9/15, 9/28, 9/44, 9/45, 9/52, 9/57, 10/4 Part, 10/7, 11/1, 11/3, 12/1, 13/9, 13/16, 14/1, 14/17, 14/18, 15, 16, 17/4 Part, 17/5 Part, 17/6, 18/7 Part, 19/1 Part, 19/2 Part, 20, 21, 22/14 Part, 23/1 Part, 24/4
Proposed Road	Nil

Table 1068: Salem LPA - Salem Corp. Ward - T, Block - 19 - Schedule

Ward - T, Block - 19	
Land Use	Survey Numbers
Residential	1, 2, 3, 4, 5, 6, 7, 9, 10, 11, 12, 13, 14, 16, 17, 18, 20, 21, 22, 24, 25, 26, 27, 28, 29, 37, 38
Commercial	30, 31, 32, 33, 40, 41, 42, 45, 47, 48, 49, 50
Industrial	Nil
Institutional	Nil
Open Space and Recreational	Nil
Agricultural Use	36
Forest and Hill	Nil
Water bodies	51
Transportation	8, 15, 19, 23, 34, 35, 39, 43, 44, 46
Proposed Road	Nil

Table 1069: Salem LPA - Salem Corp. Ward - U, Block - 1 - Schedule

Ward - U, Block - 1	
Land Use	Survey Numbers
Residential	2 Part, 3, 4, 5, 6, 8, 13 Part, 14, 15, 16, 17, 18, 19, 20, 25, 26, 27, 28, 29, 30, 31, 33 Part, 35, 36, 37, 38, 40, 41, 44, 47, 48, 49, 50, 75, 76, 77, 78, 84, 85, 86, 87, 88, 89, 111, 122, 123, 124
Commercial	7, 9, 10, 11, 12, 13 Part, 21, 22, 23, 24, 39, 42, 43, 53, 54, 55, 56, 57, 58/1, 60, 61, 62, 63, 64, 66, 67, 68, 69, 70, 71, 72, 73, 74, 79, 80, 81, 82, 83, 90, 91, 92, 93, 94, 95, 96, 97, 98, 99, 100, 101, 102, 103, 104, 105, 106, 108, 109, 110, 112, 113, 114, 115, 116, 118, 119, 120, 121, 125
Industrial	Nil
Institutional	2 Part, 32/2, 33 Part
Open Space and Recreational	Nil
Agricultural Use	Nil
Forest and Hill	Nil
Water bodies	Nil
Transportation	1, 32/1, 34, 45, 46, 51, 52, 58/2, 59, 65, 107, 117
Proposed Road	Nil

Table 1070: Salem LPA - Salem Corp. Ward - U, Block - 2 - Schedule

Ward - U, Block - 2	
Land Use	Survey Numbers
Residential	4, 5, 6, 7, 8, 9, 10, 15, 20, 21, 24, 25, 26, 27, 28, 29, 30, 31, 32, 33, 34, 35
Commercial	3, 11, 12, 13, 14, 16, 17, 18, 19, 22, 23
Industrial	Nil
Institutional	36, 37
Open Space and Recreational	Nil
Agricultural Use	Nil
Forest and Hill	Nil
Water bodies	Nil
Transportation	1, 2/1, 2/2, 38/1, 38/2
Proposed Road	Nil

Table 1071: Salem LPA - Salem Corp. Ward - U, Block - 3 - Schedule

Ward - U, Block - 3	
Land Use	Survey Numbers
Residential	1, 2, 3/1 Part, 3/2 Part, 3/3 Part, 4, 5, 6, 7, 9, 10, 11, 15, 16, 17, 21, 22, 23, 24, 31, 32, 33, 38, 39, 40, 41, 44, 45, 46, 47, 48, 49, 50, 51, 52, 54, 57, 58, 59, 60, 61, 62, 63, 64, 65, 66, 67, 68, 69, 71, 72, 73, 74, 75, 77, 78, 80, 82, 83, 84, 88, 89, 90
Commercial	25, 26, 27, 28, 30, 35, 36, 53, 81, 86, 87
Industrial	Nil
Institutional	79
Open Space and Recreational	12, 56, 70
Agricultural Use	14, 18, 19, 20, 29, 34, 37, 42, 43, 55, 76, 85
Forest and Hill	Nil
Water bodies	Nil
Transportation	3/1 Part, 3/2 Part, 3/3 Part, 8, 13, 91, 92
Proposed Road	Nil

Table 1072: Salem LPA - Salem Corp. Ward - U, Block - 4 - Schedule

Ward - U, Block - 4	
Land Use	Survey Numbers
Residential	2, 3, 4, 5/1, 5/2, 6/2, 7/1, 7/2, 8/1, 8/2, 9/1, 9/2, 10/1, 10/2, 11, 12, 13, 14, 15, 16, 21, 22, 23, 24, 25, 26, 27, 28, 29, 30, 33, 34, 35, 37, 38 Part, 39, 40, 41, 42, 43 Part, 44, 45/1, 45/2, 47

Commercial	6/1
Industrial	Nil
Institutional	18
Open Space and Recreational	Nil
Agricultural Use	Nil
Forest and Hill	Nil
Water bodies	Nil
Transportation	1, 17, 19, 20, 31, 32, 36, 38 Part, 43 Part, 46
Proposed Road	Nil

Table 1073: Salem LPA - Salem Corp. Ward - U, Block - 5 - Schedule

Ward - U, Block - 5	
Land Use	Survey Numbers
Residential	1, 2, 4, 5, 7, 8, 9, 10, 12, 13, 14, 15 Part, 16, 17, 18, 19, 20, 21, 22, 23, 24, 25, 26, 27, 28, 29, 30, 31, 32, 33, 34, 35, 36, 37, 38, 39, 40, 41, 42, 43, 44, 45, 50, 53, 54, 55, 57, 58, 61, 62, 63
Commercial	Nil
Industrial	Nil
Institutional	15 Part, 47, 48, 49, 52, 59, 60
Open Space and Recreational	Nil
Agricultural Use	Nil
Forest and Hill	Nil
Water bodies	Nil
Transportation	3, 6, 11, 46, 51, 56
Proposed Road	Nil

Table 1074: Salem LPA - Salem Corp. Ward - U, Block - 6 - Schedule

Ward - U, Block - 6	
Land Use	Survey Numbers
Residential	4, 6 Part, 7, 9, 10, 11, 14, 15, 16/1, 16/2, 17, 18, 19, 20, 21, 22/1, 22/2, 27/2, 28/2, 29, 30, 31, 32/1, 32/2, 33, 34, 35, 36/1, 36/2, 37, 38, 39, 40, 41, 42, 43, 44, 45, 46, 47, 48, 49, 50, 51, 52, 53, 54, 55, 56, 57, 58, 59, 60, 62, 63, 64, 65, 66, 67, 68, 69, 70, 71, 72, 73, 74, 75, 76, 77, 79, 80, 81, 82, 83, 84, 85, 86, 87, 88, 89, 90, 91, 92, 93, 95, 97
Commercial	Nil
Industrial	Nil
Institutional	13, 25, 26, 27/1, 28/1
Open Space and Recreational	Nil

Agricultural Use	6 Part
Forest and Hill	Nil
Water bodies	Nil
Transportation	1, 2, 3, 5, 8, 12/1, 12/2, 23/1, 23/2, 24, 61, 78, 94, 96
Proposed Road	Nil

Table 1075: Salem LPA - Salem Corp. Ward - U, Block - 7 - Schedule

Ward - U, Block - 7	
Land Use	Survey Numbers
Residential	1/1 Part, 1/2, 1/3 Part, 2/1 Part, 2/2 Part, 2/3 Part, 2/4, 3/2 Part, 3/3 Part, 3/4, 3/5, 3/6, 3/7 Part, 3/8, 3/9 Part, 3/10 Part, 3/11 Part, 3/12 Part, 3/13, 3/14, 3/15, 3/16, 3/18, 4/4 Part, 4/5 Part, 4/8 Part, 4/10, 4/11, 4/12, 4/18, 4/19, 4/20, 4/24, 4/25 Part, 5/3, 5/4, 5/5, 5/7, 5/9, 5/10, 5/11 Part, 5/12 Part, 5/16, 5/17, 5/18, 5/20 Part, 5/23 Part, 5/25, 5/27, 5/29 Part, 5/30 Part, 5/33, 5/34 Part, 5/36, 6/2, 6/4, 6/5, 6/9, 6/10 Part, 10/4, 10/5, 10/6, 10/7, 10/8, 10/9, 10/10, 10/11, 10/12, 10/13, 10/14, 10/15, 10/16, 10/17, 10/18, 10/19, 10/20, 10/21, 10/22, 10/23, 10/24, 10/25, 10/26
Commercial	1/1 Part, 4/13, 5/2, 5/35 Part
Industrial	6/6
Institutional	5/20 Part
Open Space and Recreational	1/1 Part, 3/1
Agricultural Use	1/1 Part, 1/3 Part, 3/2 Part, 3/3 Part, 3/17, 3/19, 3/20, 4/1, 4/2, 4/3, 4/5 Part, 4/6, 4/7, 4/8 Part, 4/9, 4/15, 4/17, 4/21, 4/22, 4/23, 4/25 Part, 5/6, 5/8, 5/13 Part, 5/14, 5/15, 5/19 Part, 5/21, 5/22, 5/24, 5/26, 5/28 Part, 5/31, 5/32 Part, 5/37, 5/38, 5/39, 6/1, 6/3, 6/8, 6/10 Part, 10/28
Forest and Hill	Nil
Water bodies	Nil
Transportation	1/1 Part, 1/3 Part, 1/4, 2/1 Part, 2/2 Part, 2/3 Part, 2/5, 3/2 Part, 3/7 Part, 3/9 Part, 3/10 Part, 3/11 Part, 3/12 Part, 3/21, 4/4 Part, 4/5 Part, 4/8 Part, 4/14, 4/16, 4/26, 4/27, 5/1, 5/11 Part, 5/12 Part, 5/13 Part, 5/19 Part, 5/23 Part, 5/28 Part, 5/29 Part, 5/30 Part, 5/32 Part, 5/34 Part, 5/35 Part, 5/40, 6/7, 6/10 Part, 6/11, 7, 8, 9, 10/1, 10/2, 10/3, 10/27, 10/29
Proposed Road	Nil

Table 1076: Salem LPA - Salem Corp. Ward - U, Block - 8 - Schedule

Ward - U, Block - 8	
Land Use	Survey Numbers
Residential	1, 2, 3, 4, 5, 6, 7, 8, 9, 10, 11, 12, 13 Part, 14, 15, 16, 17, 18, 19, 21, 22, 23, 24, 25, 26, 28, 29, 30, 31, 32/1, 32/2, 33, 34, 35/1, 35/2, 36/1, 36/2, 37, 38/1, 38/2, 40,

	41, 42, 43, 44, 45, 46/1, 46/2, 47/1, 47/2, 48/1, 48/2, 49/1, 49/2, 50/1, 50/2, 51/1, 51/2, 53, 54, 55, 56, 57, 58, 59, 60 Part, 61, 62, 63, 64, 65, 66, 67, 69
Commercial	Nil
Industrial	Nil
Institutional	20, 68/2 Part, 70/1 Part, 70/2 Part
Open Space and Recreational	Nil
Agricultural Use	13 Part, 68/1 Part, 68/2 Part
Forest and Hill	Nil
Water bodies	Nil
Transportation	13 Part, 27, 39/1, 39/2, 52/1, 52/2, 60 Part, 68/1 Part, 68/2 Part, 70/1 Part, 70/2 Part
Proposed Road	Nil

Table 1077: Salem LPA - Salem Corp. Ward - U, Block - 9 - Schedule

Ward - U, Block - 9	
Land Use	Survey Numbers
Residential	2/2 Part, 4, 5, 6, 7, 8, 9, 10, 11, 12, 13, 14, 15, 16, 17, 18, 19, 22/1, 23/1, 24, 25, 27, 28, 29, 30, 31, 32, 33, 34, 35, 36, 37, 38, 39, 40, 42, 43, 44, 45, 46, 47, 51/2, 51/3, 52, 53, 54, 55, 56, 57, 58, 59, 60, 61, 62
Commercial	Nil
Industrial	Nil
Institutional	21/1, 21/2
Open Space and Recreational	2/1
Agricultural Use	48, 49, 50
Forest and Hill	Nil
Water bodies	Nil
Transportation	1, 2/2 Part, 3/1, 3/2, 20, 22/2, 23/2, 26, 41/1, 41/2, 51/1, 63/1, 63/2, 64
Proposed Road	Nil

Table 1078: Salem LPA - Salem Corp. Ward - U, Block - 10 - Schedule

Ward - U, Block - 10	
Land Use	Survey Numbers
Residential	3 Part, 11, 12, 13, 14, 20, 21, 22, 23, 24, 25, 26, 27, 28, 30, 31, 32, 33, 35, 37, 38, 39, 40, 41 Part, 42 Part, 43, 44, 45/1, 45/2, 46/1, 46/2, 47/1, 47/2, 48/1, 48/2, 49/1, 49/2, 50, 51, 52 Part, 53, 54, 55, 56, 58 Part, 63/2, 65/1, 65/2, 66, 67, 68, 69, 70, 71, 72 Part, 73, 74, 75, 76, 77, 78, 79, 80, 82, 83, 85, 86, 87, 88, 89, 92, 93, 94, 95, 96, 97, 98, 99, 100, 101, 102, 103, 104, 105, 106, 107, 108, 109, 110, 111, 112, 113, 114, 115, 116, 117, 118, 119, 120, 121, 122, 123, 124, 125, 126, 128,

	129, 132, 134, 135, 136, 137, 138, 139, 141, 142, 143, 144, 146, 147, 148, 149, 150, 151, 152, 153, 154, 155, 156, 157, 158, 159, 160, 161
Commercial	2, 3 Part, 4, 5, 6, 8, 9, 10, 15, 16, 17, 18, 19, 42 Part, 52 Part, 58 Part
Industrial	162
Institutional	Nil
Open Space and Recreational	Nil
Agricultural Use	59, 60, 61, 62, 63/1, 64, 90 Part, 91
Forest and Hill	Nil
Water bodies	Nil
Transportation	1, 7, 29, 34, 41 Part, 52 Part, 57, 72 Part, 81, 84, 90 Part, 127, 130, 131, 133, 140, 145
Proposed Road	Nil

Table 1079: Salem LPA - Salem Corp. Ward - U, Block - 11 - Schedule

Ward - U, Block - 11	
Land Use	Survey Numbers
Residential	2, 3, 4, 6, 7, 8, 9, 10, 11, 12, 13, 14 Part, 15, 16, 17, 18, 19, 20, 21/1, 21/2, 22, 23/1, 23/2, 24/1, 24/2, 25 Part, 25/1, 25/2, 26/2 Part, 35, 36, 37, 38, 39, 40, 41, 42, 43, 44/1 Part, 45, 46, 47, 48, 50, 51, 52, 53, 54, 55 Part, 56, 57, 58, 60, 61, 62, 63, 64, 65, 66, 67, 68, 69, 70, 71, 72, 73 Part, 74/1, 74/2, 75 Part, 78/1, 78/2 Part, 79 Part, 80, 81
Commercial	55 Part, 73 Part, 75 Part, 78/2 Part
Industrial	Nil
Institutional	5, 26/2 Part, 77, 79 Part
Open Space and Recreational	Nil
Agricultural Use	26/1, 26/2 Part, 27, 28, 29, 30, 31, 32, 33, 44/1 Part, 44/2, 49, 55 Part, 75 Part
Forest and Hill	Nil
Water bodies	Nil
Transportation	1, 14 Part, 34, 55 Part, 59, 75 Part, 76, 78/2 Part, 79 Part, 82
Proposed Road	Nil

Table 1080: Salem LPA - Salem Corp. Ward - U, Block - 12 - Schedule

Ward - U, Block - 12	
Land Use	Survey Numbers
Residential	5, 6, 7, 8, 9, 10, 11, 12, 13, 14, 15, 16, 17, 18, 20, 21, 22, 23, 24, 25, 26, 27, 28, 29
Commercial	2, 3, 4
Industrial	Nil
Institutional	30

Open Space and Recreational	Nil
Agricultural Use	32
Forest and Hill	Nil
Water bodies	Nil
Transportation	1, 19, 31
Proposed Road	Nil

Table 1081: Salem LPA - Salem Corp. Ward - U, Block - 13 - Schedule

Ward - U, Block - 13	
Land Use	Survey Numbers
Residential	3 Part, 4, 5, 6, 7, 8, 9, 10, 11, 12, 14, 15 Part, 16 Part, 17, 20 Part, 21 Part, 22 Part, 23 Part, 24 Part, 26, 27, 28, 29, 30, 31, 32, 33, 39, 40, 41, 42, 43, 44, 45, 46, 47, 48, 49, 50, 51, 52, 53, 54, 55, 56, 57, 58, 59, 60, 61 Part, 62 Part, 63, 64, 65, 66, 67, 68, 69, 70, 71, 73, 74, 75, 76, 77, 78, 79, 80, 84, 85, 86, 87, 88, 89, 90, 91, 92, 93, 94, 95, 96, 97, 98, 99, 100, 101, 103, 104, 105, 106, 107, 108, 109, 110, 111, 112, 113, 114, 115, 116, 117, 118, 119, 120, 122, 123, 124, 125, 126, 127, 128, 129
Commercial	15 Part, 18, 20 Part, 21 Part, 23 Part, 24 Part, 25, 35, 37, 38, 62 Part, 81, 82
Industrial	Nil
Institutional	3 Part, 36
Open Space and Recreational	Nil
Agricultural Use	62 Part
Forest and Hill	Nil
Water bodies	Nil
Transportation	1, 2, 15 Part, 16 Part, 19, 20 Part, 22 Part, 23 Part, 34, 61 Part, 62 Part, 72, 83, 102, 121, 130
Proposed Road	Nil

Table 1082: Salem LPA - Salem Corp. Ward - U, Block - 14 - Schedule

Ward - U, Block - 14	
Land Use	Survey Numbers
Residential	4, 5, 6, 7, 8, 9, 10, 11, 12, 13, 14, 15, 16, 17, 18, 19, 21, 22, 23, 24, 26, 27, 28, 29, 31, 32, 33, 34, 35, 37, 38, 41, 42, 43, 44, 45, 46, 47, 48, 49, 50, 51, 53, 54, 55, 56, 57, 58, 59, 60, 62, 63, 64, 65, 66, 67, 68, 70, 71, 72, 73, 74, 75, 76, 77, 78, 79, 81, 82, 83, 84, 85, 86, 89, 90, 91, 92, 93, 94, 97, 98, 99, 102, 103, 104, 105, 106, 107, 108, 109, 110, 111, 113, 114, 115, 116, 117, 118, 119, 120, 121, 122, 123, 125, 126, 127, 128, 129, 130, 132, 133, 134, 135, 136, 137, 138, 139, 140, 141, 142, 143, 144, 145, 146, 147, 148, 149, 150, 151, 152, 153, 154/1, 154/2, 154/3, 154/4, 155, 156, 157, 158, 159, 160, 161, 162, 163, 165, 166, 167, 168, 169, 170,

	171, 172, 173, 174, 175, 176, 177, 178, 179, 180, 181, 182, 183, 184, 185, 187, 188, 189, 190, 191 Part, 192, 193, 195, 196, 197, 198, 199, 200, 201, 202, 203, 204, 205, 206, 207, 208, 209, 211, 212, 213, 214, 215, 216, 217, 218, 219, 220, 221, 222, 223, 225, 226, 227, 228, 230, 231, 232, 233, 234, 235, 236, 237, 238, 239, 240, 241, 242, 243, 244, 245
Commercial	2, 3, 40
Industrial	Nil
Institutional	191 Part
Open Space and Recreational	Nil
Agricultural Use	25, 100
Forest and Hill	Nil
Water bodies	Nil
Transportation	1, 20, 30, 36, 39, 52, 61, 69, 80, 87, 88, 95, 96, 101, 112, 124, 131, 164, 186, 191 Part, 194, 210, 224, 229, 246
Proposed Road	Nil

Table 1083: Salem LPA - Salem Corp. Ward - U, Block - 15 - Schedule

Ward - U, Block - 15	
Land Use	Survey Numbers
Residential	1, 2, 3, 4, 5, 6, 7, 8, 9, 14, 15, 16 Part, 17, 18, 19, 20, 21, 22, 23, 24, 25, 27, 28, 29, 30, 31, 32, 33, 34, 36, 37, 38/1, 38/2, 39, 40, 41/1, 41/2, 43, 44, 45, 47, 48, 49/1, 49/2, 50, 51, 52, 55, 56, 57, 58, 59, 60, 61, 62/1, 62/2, 63, 64, 65, 67, 68/1 Part, 68/2, 70, 71 Part, 72, 74 Part, 75
Commercial	10, 11, 12, 13, 16 Part, 69
Industrial	Nil
Institutional	Nil
Open Space and Recreational	Nil
Agricultural Use	54, 73 Part, 74 Part
Forest and Hill	Nil
Water bodies	Nil
Transportation	26, 35, 42, 46, 53/1, 53/2, 66, 68/1 Part, 71 Part, 73 Part, 74 Part, 76
Proposed Road	Nil

Table 1084: Salem LPA - Salem Corp. Ward - U, Block - 16 - Schedule

Ward - U, Block - 16	
Land Use	Survey Numbers
Residential	1, 2, 3, 4, 5, 6, 7, 9, 10, 11, 12, 13, 14, 15, 16, 17, 18, 19, 20, 21, 22, 23, 26, 31, 32, 33, 34, 36, 37, 38, 39, 40, 41, 42, 49, 50, 51, 52, 53, 54, 55, 56, 57, 59, 60, 61, 62, 63, 64, 65, 66, 67, 68, 70, 71, 72, 73, 74, 75, 76, 77, 78, 79, 80, 81, 82, 84, 85, 86,

	87, 89, 90, 91, 92, 93, 95, 96, 97, 98, 101, 102, 103, 107, 108, 109, 110, 111, 112, 113, 114, 115, 116, 117, 118, 119, 120, 122, 123, 124, 125, 126, 127, 128, 130, 131, 132, 133, 134, 135, 136, 137, 138, 139, 140, 141, 142, 143, 144, 145, 146, 147, 148, 149, 150, 152, 155, 157, 158, 159, 160, 161, 162, 163, 164
Commercial	Nil
Industrial	Nil
Institutional	24, 25, 27, 29, 30, 44, 45, 46, 47, 48, 99, 100, 105
Open Space and Recreational	Nil
Agricultural Use	Nil
Forest and Hill	Nil
Water bodies	Nil
Transportation	8, 28, 35, 43, 58, 69/1, 69/2, 83, 88, 94, 104/1, 104/2, 106, 121, 129, 151, 153, 154, 156, 165/1, 165/2
Proposed Road	Nil

Table 1085: Salem LPA - Salem Corp. Ward - U, Block - 17 - Schedule

Ward - U, Block - 17	
Land Use	Survey Numbers
Residential	2, 3, 4, 5, 6, 7, 8, 9, 10, 11, 12, 13, 14, 15, 16, 17, 18, 19, 20, 21, 22, 23, 25, 26, 27, 30, 31, 32, 33, 34, 35, 36, 37, 38, 39, 40, 41, 42, 43, 45, 46, 47, 48, 49, 50, 51, 52, 53, 54, 55, 56, 57, 58, 59, 60, 61, 62, 63, 64, 65, 66, 67, 69, 70, 71, 72, 73, 75, 76, 77, 78, 79, 80, 82, 83, 84, 87, 88, 89, 90, 91, 92, 93, 94, 95, 96, 98, 99, 100, 101, 102, 103, 104, 106, 107, 108, 109, 111, 112, 113, 114, 115, 116, 117, 118, 119, 120, 121
Commercial	Nil
Industrial	Nil
Institutional	Nil
Open Space and Recreational	Nil
Agricultural Use	Nil
Forest and Hill	Nil
Water bodies	Nil
Transportation	1, 24, 28, 29, 44, 68, 74, 81, 85, 86, 97, 105, 110, 122
Proposed Road	Nil

Table 1086: Salem LPA - Salem Corp. Ward - U, Block - 18 - Schedule

Ward - U, Block - 18	
Land Use	Survey Numbers
Residential	1, 2, 3, 4, 5, 6, 8, 9, 11, 12, 13, 14, 15, 16, 17, 18, 19, 20, 21, 22 Part, 24, 25, 26, 27, 28, 29 Part, 30, 32 Part, 33, 34, 35, 37 Part, 38 Part, 39, 40, 41, 42, 43, 44, 45,

	46, 47, 48, 49, 52, 53, 54, 55, 56, 59, 60, 61, 63, 64, 65, 66, 67, 68, 69, 70, 71, 72, 73, 74, 77, 82
Commercial	50, 57, 58, 75, 76, 78, 79, 80, 81
Industrial	Nil
Institutional	Nil
Open Space and Recreational	Nil
Agricultural Use	10, 22 Part, 32 Part, 51
Forest and Hill	Nil
Water bodies	Nil
Transportation	7, 22 Part, 23, 29 Part, 31, 32 Part, 36, 37 Part, 38 Part, 62, 83
Proposed Road	Nil

Table 1087: Salem LPA - Salem Corp. Ward - U, Block - 19 - Schedule

Ward - U, Block - 19	
Land Use	Survey Numbers
Residential	2, 3, 4, 5, 6, 7, 8, 9, 10, 11, 12, 13, 14, 15, 16, 17, 18, 19, 20 Part, 21, 22, 23, 24, 25, 26, 27, 28, 29, 30, 31, 32, 33, 36, 37, 38, 39, 40, 41, 42, 44, 45, 46, 47, 48, 49, 50, 51, 52 Part, 53, 54 Part, 55, 57, 58, 59 Part, 60, 65, 66, 67, 68, 69, 70, 71, 72, 73, 75, 76, 77, 78, 80, 81, 82, 83, 84, 85, 86, 87, 90, 91, 92, 93, 94, 95, 96, 97, 98, 99, 100, 104, 105, 106, 107, 108, 109, 110
Commercial	Nil
Industrial	Nil
Institutional	Nil
Open Space and Recreational	Nil
Agricultural Use	52 Part, 62, 63, 64, 88
Forest and Hill	Nil
Water bodies	Nil
Transportation	1, 20 Part, 34, 35, 43, 54 Part, 56, 59 Part, 61, 74, 79, 89, 101, 102, 103, 111
Proposed Road	Nil

Table 1088: Salem LPA - Salem Corp. Ward - U, Block - 20 - Schedule

Ward - U, Block - 20	
Land Use	Survey Numbers
Residential	3, 5, 6, 7, 8, 9, 10, 11, 12, 13, 14, 15, 16, 17, 18, 19, 20, 21, 22, 23, 24, 25, 26, 27, 28, 29, 30, 31, 32, 33, 34, 35, 36, 37, 38, 39, 40, 41, 43, 44, 45, 46, 47, 48, 49, 50, 51, 52, 53, 54, 55, 56, 57, 58, 59, 61, 62, 63, 64, 65, 66, 67, 68, 69, 72, 73, 74, 75, 76, 77, 78, 79, 80, 81, 82, 83, 84, 86, 87, 88, 89, 90, 91, 92, 93, 94 Part, 95, 97, 99, 100, 101, 102, 103, 104, 105, 106, 107, 108, 109, 110, 112, 113, 114, 115, 116, 117, 118, 119, 120, 121, 122, 123, 125, 126, 127, 128, 130, 131, 132, 134, 135,

	136, 137, 138, 139, 140, 142, 143, 144, 145, 146, 147, 148, 149, 150, 151, 152, 154, 155, 156, 157, 158, 159, 160, 161, 162, 163, 164, 165, 166, 167, 168, 169, 170, 171, 172, 173, 174, 175, 176, 177, 178, 179
Commercial	1, 2
Industrial	Nil
Institutional	141 Part
Open Space and Recreational	Nil
Agricultural Use	133
Forest and Hill	Nil
Water bodies	Nil
Transportation	4, 31A, 42, 60, 70, 71, 85, 94 Part, 96/1, 96/2, 98, 111, 124, 129, 141 Part, 153
Proposed Road	Nil

Table 1089: Salem LPA - Salem Corp. Ward - U, Block - 21 - Schedule

Ward - U, Block - 21	
Land Use	Survey Numbers
Residential	20, 21, 23, 24, 25, 26, 27, 28, 29, 30, 31 Part, 32, 33, 34, 35, 36, 37, 38, 39, 40, 41, 42, 43, 44, 45, 46, 47, 48, 50, 51, 52, 53, 54, 55, 57, 58, 59, 61, 62, 63, 64, 65, 67, 68, 69, 70, 72, 73, 74, 75, 76, 77, 78, 83, 84, 85, 86 Part, 87, 90, 91, 92, 93, 94, 95, 97, 98, 99, 100, 101, 102, 103, 104, 105, 106, 107, 108, 109, 110, 111, 112, 113
Commercial	3, 4, 5, 6, 7, 8, 9, 10, 11, 12, 13, 14, 15, 17, 18, 19, 31 Part, 60, 89
Industrial	Nil
Institutional	96
Open Space and Recreational	Nil
Agricultural Use	22, 80, 82
Forest and Hill	Nil
Water bodies	Nil
Transportation	1, 2/1, 2/2, 2/3, 16, 31 Part, 49, 56, 66, 71, 79, 81, 86 Part, 88
Proposed Road	Nil

Table 1090: Salem LPA - Salem Corp. Ward - U, Block - 22 - Schedule

Ward - U, Block - 22	
Land Use	Survey Numbers
Residential	8, 9, 10, 11, 12, 13, 14, 15, 16, 17, 18, 20, 21, 22, 35/1, 35/2 Part
Commercial	3, 5, 6, 7, 19, 26, 27, 28, 29, 30, 31, 32, 33, 35/2 Part
Industrial	34, 35/2 Part
Institutional	35/2 Part
Open Space and Recreational	Nil
Agricultural Use	23, 24, 35/2 Part

Forest and Hill	Nil
Water bodies	Nil
Transportation	1/1, 1/2, 1/3, 2, 4, 25, 35/2 Part, 36
Proposed Road	Nil

Table 1091: Salem LPA - Salem Corp. Ward - U, Block - 23 - Schedule

Ward - U, Block - 23	
Land Use	Survey Numbers
Residential	3, 4, 5, 6, 7, 8, 9, 10, 11, 13, 14, 15, 16, 17, 18, 20, 21, 23, 24, 25, 26, 27, 28, 29, 32, 33, 35, 36, 37, 38, 39, 40, 41, 43, 44, 45, 46, 47, 48, 49, 50
Commercial	19, 31, 34, 42
Industrial	2
Institutional	Nil
Open Space and Recreational	Nil
Agricultural Use	Nil
Forest and Hill	Nil
Water bodies	Nil
Transportation	1, 12, 22, 30, 51
Proposed Road	Nil

Table 1092: Salem LPA - Salem Corp. Ward - U, Block - 24 - Schedule

Ward - U, Block - 24	
Land Use	Survey Numbers
Residential	1, 2, 3, 4, 5, 6, 8/1, 9, 11/1, 11/2, 11/3, 12, 13, 14, 15, 16, 17, 18, 19, 20, 21, 23, 24, 26, 27, 28, 29, 30, 31, 32, 33, 34, 35, 36, 37, 38, 39, 40, 41, 42, 43, 44, 46, 47, 48, 49, 50, 51, 52, 53, 54, 55 Part, 56
Commercial	Nil
Industrial	Nil
Institutional	55 Part
Open Space and Recreational	Nil
Agricultural Use	Nil
Forest and Hill	Nil
Water bodies	Nil
Transportation	7, 8/2, 8/3, 10, 22, 25, 45, 55 Part
Proposed Road	Nil

Table 1093: Salem LPA - Salem Corp. Ward - U, Block - 25 - Schedule

Ward - U, Block - 25	
Land Use	Survey Numbers
Residential	1, 2, 3, 4, 5, 6, 7, 8, 10, 11, 12, 13, 14, 15, 16, 17, 18, 19, 20, 21, 22, 23, 24, 25, 27, 28, 29, 31 Part, 32, 33 Part, 34, 35, 36, 38, 40, 41, 42, 43, 44, 45, 46, 47, 48, 49, 50, 51, 52, 53, 55, 56, 57, 61, 62, 63 Part, 64, 65 Part, 66, 67 Part, 68 Part, 69 Part
Commercial	Nil
Industrial	Nil
Institutional	Nil
Open Space and Recreational	Nil
Agricultural Use	33 Part, 59, 60, 68 Part, 69 Part, 70, 71, 72
Forest and Hill	Nil
Water bodies	73
Transportation	9, 26, 30, 31 Part, 37, 39, 54, 58, 63 Part, 65 Part, 67 Part
Proposed Road	Nil

Table 1094: Salem LPA - Salem Corp. Ward - U, Block - 26 - Schedule

Ward - U, Block - 26	
Land Use	Survey Numbers
Residential	5 Part
Commercial	Nil
Industrial	Nil
Institutional	Nil
Open Space and Recreational	Nil
Agricultural Use	3, 5 Part
Forest and Hill	Nil
Water bodies	Nil
Transportation	1, 2, 4, 5 Part
Proposed Road	Nil

Table 1095: Salem LPA - Salem Corp. Ward - U, Block - 27 - Schedule

Ward - U, Block - 27	
Land Use	Survey Numbers
Residential	1, 2, 3, 4, 5, 6, 7, 8, 10, 11, 12 Part
Commercial	9
Industrial	Nil

Institutional	Nil
Open Space and Recreational	Nil
Agricultural Use	12 Part
Forest and Hill	Nil
Water bodies	Nil
Transportation	12 Part, 13
Proposed Road	Nil

Table 1096: Salem LPA - Salem Corp. Ward - U, Block - 28 - Schedule

Ward - U, Block - 28	
Land Use	Survey Numbers
Residential	1, 2, 3, 4, 5, 6, 7, 8, 9, 10, 11, 12, 13, 14, 15, 16, 18, 19, 20, 21, 22, 23, 24, 26, 27, 28, 29, 30, 31, 33, 34, 35, 36, 37, 38, 39, 40, 41, 42, 43, 44, 45, 46, 47, 48, 49, 50, 51, 52, 53/1, 53/2, 55, 56, 57, 58, 59, 60, 61, 64, 68
Commercial	17, 65, 67
Industrial	Nil
Institutional	62, 63
Open Space and Recreational	Nil
Agricultural Use	Nil
Forest and Hill	Nil
Water bodies	Nil
Transportation	25, 32, 54, 66
Proposed Road	Nil

Table 1097: Salem LPA - Salem Corp. Ward - U, Block - 29 - Schedule

Ward - U, Block - 29	
Land Use	Survey Numbers
Residential	4, 5, 6, 7, 8, 9, 10, 11, 12, 13 Part, 28 Part
Commercial	28 Part
Industrial	Nil
Institutional	Nil
Open Space and Recreational	14, 15, 16, 17, 18, 19, 20, 22, 23, 24, 25, 26, 27, 28 Part
Agricultural Use	2, 13 Part
Forest and Hill	Nil
Water bodies	Nil
Transportation	1, 3, 13 Part, 21, 28 Part
Proposed Road	Nil

Table 1098: Salem LPA - Salem Corp. Ward - U, Block - 30 - Schedule

Ward - U, Block - 30	
Land Use	Survey Numbers
Residential	4, 5, 6, 7, 8, 9, 10, 11, 12, 13, 14, 15, 16, 17, 18, 19, 20, 21, 22, 23, 24, 25, 26, 28, 29, 30, 31, 32, 33, 34, 35, 36, 37, 38, 39, 40, 41, 42, 43, 44, 45, 46, 47, 48, 49, 50, 51, 52, 53, 54, 55, 56, 57, 58, 59, 60, 61, 63, 64, 65, 66, 67, 68, 69, 70, 71, 72, 73, 74, 75, 76, 77, 78, 79, 80, 81, 82, 83, 86, 87, 88, 89, 90, 92, 93, 94, 95, 97, 98, 99, 100, 101, 102, 103, 104, 105, 106, 107, 108, 109, 110, 111, 112, 113 Part, 114, 115 Part, 116, 117, 118, 119, 120, 121 Part, 122, 124, 125, 126, 127, 128, 129, 130, 131, 132, 133, 134, 135, 137, 138, 139, 140, 141, 142, 143, 145, 146, 147, 148, 149, 150, 151, 152, 153, 154, 155, 156, 157, 158, 159, 160, 161, 162, 163, 164, 165, 166, 167, 168
Commercial	Nil
Industrial	Nil
Institutional	144
Open Space and Recreational	Nil
Agricultural Use	113 Part, 115 Part
Forest and Hill	Nil
Water bodies	Nil
Transportation	1, 2, 3, 27, 62, 84, 85, 91, 96, 113 Part, 121 Part, 123, 136
Proposed Road	Nil

Table 1099: Salem LPA - Salem Corp. Ward - U, Block - 31 - Schedule

Ward - U, Block - 31	
Land Use	Survey Numbers
Residential	2/19, 3/1, 3/2, 3/3 Part, 3/4 Part, 3/5 Part, 3/6 Part, 3/7 Part
Commercial	Nil
Industrial	Nil
Institutional	3/7 Part
Open Space and Recreational	Nil
Agricultural Use	2/1, 2/2, 2/3, 2/4, 2/5, 2/6, 2/7, 2/8, 2/9, 2/10, 2/11, 2/12, 2/13, 2/14, 2/15, 2/16, 2/17, 2/18, 3/3 Part, 3/4 Part, 3/5 Part, 3/6 Part, 3/7 Part
Forest and Hill	Nil
Water bodies	4
Transportation	1, 3/3 Part, 3/4 Part, 3/5 Part, 3/6 Part
Proposed Road	Nil

Table 1100: Salem LPA - Salem Corp. Ward - V, Block - 1 - Schedule

Ward - V, Block - 1	
Land Use	Survey Numbers
Residential	1, 2, 3, 4, 5, 6, 7, 8, 9, 10, 12, 13, 14, 15, 16, 17, 18, 19, 20, 21, 22, 24, 26, 27, 28, 29, 30, 31, 32, 33, 34, 35, 36, 37, 38, 39, 41, 42, 43, 44, 45, 48, 49, 50, 52, 53, 55, 56, 58, 59, 60, 61, 62, 63, 64, 65, 66, 67, 68, 69, 70, 71, 72, 73, 74, 75, 76, 77, 78, 79, 80, 81, 82, 83, 84, 85, 86, 87, 88, 89, 90, 91, 92, 93, 94, 96, 97, 98, 99, 105, 106, 107, 108, 109, 110, 111, 112, 113, 114, 115, 116, 117, 120, 121, 122, 123, 124, 125, 126, 127, 128, 129, 130, 131, 132, 133, 134, 135, 139, 143, 144, 148, 149, 150, 152, 155, 156, 157, 158, 159, 160, 161, 162, 163, 164, 165, 166, 175, 178, 179, 180, 181, 182
Commercial	51, 102, 103, 104, 136, 137, 140, 141, 142, 145, 146, 147, 151, 153, 154, 167, 171, 172, 173, 174, 176, 177, 183, 184, 185, 186, 187, 188, 189, 190, 191, 192, 193, 194, 195, 196
Industrial	Nil
Institutional	40
Open Space and Recreational	Nil
Agricultural Use	23, 47, 57, 169, 170
Forest and Hill	Nil
Water bodies	Nil
Transportation	11, 25, 46, 54, 95, 100, 101, 118, 119, 138, 168, 197, 198
Proposed Road	Nil

Table 1101: Salem LPA - Salem Corp. Ward - V, Block - 2 - Schedule

Ward - V, Block - 2	
Land Use	Survey Numbers
Residential	2, 3, 4, 5, 6, 7, 8, 10, 11/1, 11/2, 12, 14, 15, 17, 18, 19/1, 19/2, 20, 21, 22/1, 22/2, 22/3, 23, 24, 25, 26, 27/1, 27/2, 27/3, 28, 29, 30, 31, 33, 34, 35, 36, 38, 39, 40, 42, 43, 44, 45, 46, 48, 49, 50, 51, 52, 53, 55, 56, 57, 58/1, 58/2, 59, 60, 61/1, 61/2, 61/3, 62/1, 62/2, 63, 64, 65, 67, 68, 69/1, 69/2, 70/1, 70/2, 72, 73, 74, 75, 76, 77, 78, 79, 80, 82, 83, 84, 85, 86, 87, 89, 90, 91, 92, 93, 95, 96, 97/1, 97/2, 98, 99, 100, 101, 102, 103, 105, 106, 109, 110, 111, 112/1, 112/2, 113, 114, 115, 116/1, 116/2, 117 Part, 118, 120, 121, 123, 124, 125/2, 125/3, 126, 127, 128, 129, 130, 132, 133, 134, 135, 136, 137, 138/1, 138/2, 138/3, 139, 140, 141, 142, 143, 144, 145, 146, 147, 149/1, 149/2, 150, 152, 153, 155, 156/1, 156/2, 156/3, 157/1, 157/2, 158, 159, 160/1, 160/2, 161, 162, 163, 164, 165, 167, 168/1, 168/2, 170, 171, 172, 173, 174, 175, 176, 178/1, 178/2, 178/3, 179/1, 179/2, 180, 181, 182, 183, 184, 185, 186, 187/1, 187/2, 187/3, 189, 192, 193, 194, 196, 197, 198, 199, 201/1, 201/2, 201/3, 202/1, 202/2, 203, 204, 205/1, 205/2, 207/1, 207/2, 208, 209/1, 209/2, 211, 212, 213, 214, 215, 216/1, 216/2, 218, 219, 220/1, 220/2, 221, 222, 223, 224, 225, 226, 227, 228, 229, 230, 231, 232/1, 232/2, 232/3, 233, 234,

	235, 236/1, 236/2, 238/1, 238/2, 239/1, 239/2, 240/1, 240/2, 243, 244, 245, 246/1, 246/2, 247, 249/2A, 249/2C, 249/2D, 249/2F, 249/2H, 249/2I, 249/2J, 249/2K
Commercial	190, 191, 195, 206, 207/3, 241/1, 241/2, 248, 249/1A, 249/1B, 249/1C, 249/1D
Industrial	Nil
Institutional	Nil
Open Space and Recreational	Nil
Agricultural Use	16, 108
Forest and Hill	Nil
Water bodies	Nil
Transportation	1, 9, 13, 32, 37, 41, 47, 54, 66, 71, 81, 88, 94, 104, 107, 117 Part, 119, 125/1, 131, 148, 151, 154, 166, 169, 177, 188, 200, 210, 217, 237, 242, 249/2B, 249/2E, 249/2G, 249/2L, 250
Proposed Road	Nil

Table 1102: Salem LPA - Salem Corp. Ward - V, Block - 3 - Schedule

Ward - V, Block - 3	
Land Use	Survey Numbers
Residential	3, 4, 5, 6, 7, 8, 9, 10, 11, 12, 13, 14, 15, 16, 17, 18, 19, 20, 21, 22, 24, 25, 26, 27, 28, 29, 30, 31, 32, 33, 34, 35, 36, 37, 38, 39, 40, 41, 42, 43, 44, 45, 46, 47, 48, 50, 51, 52, 54, 55
Commercial	Nil
Industrial	Nil
Institutional	Nil
Open Space and Recreational	Nil
Agricultural Use	2, 53
Forest and Hill	Nil
Water bodies	Nil
Transportation	1, 23, 49, 56, 57, 58, 59
Proposed Road	Nil

Table 1103: Salem LPA - Salem Corp. Ward - V, Block - 4 - Schedule

Ward - V, Block - 4	
Land Use	Survey Numbers
Residential	3, 4 Part, 5, 6, 7, 8, 9, 10, 11, 12, 13, 14, 16, 17, 18, 19, 20, 21, 22, 23, 24, 26, 28, 29, 30, 31, 33, 34, 35, 36, 37, 38, 39, 40, 41, 42, 44, 46, 47, 48, 49, 50, 51, 52, 54, 55, 56, 57, 58, 59, 60, 61, 62, 63, 64, 65, 66, 67, 68, 69, 70, 71, 72
Commercial	4 Part
Industrial	Nil

Institutional	Nil
Open Space and Recreational	Nil
Agricultural Use	Nil
Forest and Hill	Nil
Water bodies	1
Transportation	2, 15, 25, 27, 32, 43/1, 43/2, 45/1, 45/2, 53/1, 53/2
Proposed Road	Nil

Table 1104: Salem LPA - Salem Corp. Ward - V, Block - 5 - Schedule

Ward - V, Block - 5	
Land Use	Survey Numbers
Residential	3/1, 3/2, 3/3, 3/4, 3/5, 4, 5, 6/1, 6/3, 6/4, 7/1, 7/2, 7/3A, 7/3B, 7/3C, 7/3E, 7/3F, 7/4A, 7/4B, 8/1, 8/2, 9/1, 9/2, 9/3, 9/4, 9/5, 9/7, 9/8, 10/1B, 10/1C, 10/2, 11, 12/1, 12/2, 13/1, 13/2, 13/3, 15/2, 15/3, 15/4A, 15/4C, 15/4D, 15/4E, 16, 17, 18/1, 18/4, 18/5, 18/6, 20/1, 20/2, 20/3, 20/4A, 20/4B, 20/6, 21/1, 21/2, 21/3, 22, 23, 24, 25/1A, 25/1B, 25/2A, 25/2B, 25/2D, 26, 27, 28/1, 28/2, 28/4A, 28/4B, 28/4C, 28/4E, 28/4F, 28/5, 29, 30, 31/1, 31/2, 31/3, 31/4, 32/1, 32/2, 32/3, 32/4, 32/5, 32/6, 32/7, 32/8, 32/9, 34, 35/2, 36, 37/1, 37/2, 38, 39, 40, 41, 42, 43/1, 43/2, 43/3, 43/4, 43/5, 43/6, 44, 45, 46, 47, 49/1, 49/2, 49/3, 49/4, 49/6, 49/7, 49/8, 49/9, 49/10, 51, 52, 55/1, 55/2, 55/3, 55/4, 55/5, 55/6, 56, 57/1, 57/2, 58 Part, 59/1, 59/2, 59/3A, 59/3B, 59/3C, 59/3D, 59/3E, 60, 61, 62, 63, 64, 65, 66, 67/1, 67/2, 67/4, 67/5, 68/1, 68/2, 68/3, 68/4, 68/5, 69, 70, 71, 73/1, 73/2, 74, 75/1, 75/2, 76/1, 76/2A, 76/2B1, 76/2B2
Commercial	14
Industrial	Nil
Institutional	58 Part
Open Space and Recreational	Nil
Agricultural Use	18/2, 18/3, 28/3, 28/4D, 35/1, 50
Forest and Hill	Nil
Water bodies	77
Transportation	1, 2, 6/2, 7/3D, 9/6, 10/1A, 15/1, 15/4B, 18/7, 19, 20/5, 25/2C, 33, 48, 49/5, 53, 54, 67/3, 72
Proposed Road	Nil

Table 1105: Salem LPA - Salem Corp. Ward - V, Block - 6 - Schedule

Ward - V, Block - 6	
Land Use	Survey Numbers
Residential	24/1, 24/2A, 24/2B, 25/1, 25/2, 27, 28, 30, 31, 33, 34, 35, 36, 37/1 Part, 45/1, 53, 54
Commercial	3, 6, 7, 8, 9, 10, 11, 12, 13, 14, 15, 17/1, 17/2 Part, 18, 19, 20/1, 20/2, 21/1, 21/2, 22, 23, 26, 29, 32, 37/1 Part, 37/3, 37/4, 37/5, 37/6, 37/7, 38, 40, 41, 42, 43, 50, 51, 52, 55, 56, 57, 58, 60/1, 60/2, 62
Industrial	Nil
Institutional	2
Open Space and Recreational	Nil
Agricultural Use	4, 17/2 Part, 37/2, 45/2, 46, 48, 49
Forest and Hill	Nil
Water bodies	Nil
Transportation	1/1, 1/2, 1/3, 5, 16, 21/3, 39, 44, 47, 59, 61, 63, 64
Proposed Road	Nil

Table 1106: Salem LPA - Salem Corp. Ward - V, Block - 7 - Schedule

Ward - V, Block - 7	
Land Use	Survey Numbers
Residential	2, 3, 4, 5, 7, 8, 9, 10, 11, 12, 13, 14, 15, 16, 24, 25, 26, 27, 29, 30, 31, 32, 33, 34, 35, 36, 38, 39, 42, 43, 44, 45, 46, 47, 49, 50, 51, 52, 53, 54, 55, 56, 57, 58, 59, 60, 61, 62, 63, 64, 65, 66, 67, 68, 69, 70, 71, 72, 73, 74, 76, 77, 78, 79, 80, 82, 84, 85, 86, 87, 88, 89, 90, 91, 92, 93
Commercial	37
Industrial	Nil
Institutional	83
Open Space and Recreational	Nil
Agricultural Use	6, 18, 19, 20, 21, 22, 23, 40, 41
Forest and Hill	Nil
Water bodies	Nil
Transportation	1, 17, 28, 48, 75, 81, 94/1, 94/2
Proposed Road	Nil

Table 1107: Salem LPA - Salem Corp. Ward - V, Block - 8 - Schedule

Ward - V, Block - 8	
Land Use	Survey Numbers
Residential	1, 2, 3, 4, 5, 6, 7, 8, 9, 10, 11, 12, 13, 14, 15, 16, 18 Part, 19, 29 Part, 31, 32, 33, 34, 35, 37, 38, 39, 40, 41, 42, 43, 44, 45, 46, 47, 49, 50, 51, 52, 53, 54, 55, 56, 57, 58, 59, 60, 61, 62, 63, 64, 65, 67, 68, 69, 70, 71, 72, 73, 74, 75, 76, 77, 78, 79, 80, 81, 83, 84, 85, 86, 87, 88, 92, 93, 94, 95, 96, 98, 99, 100, 101, 102, 103, 104, 105, 106, 107, 108, 109, 110, 111, 112, 113, 114, 115, 116, 117, 118, 119, 120, 121, 122, 123, 124, 125, 126, 127, 128, 129, 130, 131, 132, 133, 134, 135, 136, 137, 138, 139, 140, 141, 142, 143, 144, 145, 146, 147, 148, 149, 150, 154 Part
Commercial	154 Part
Industrial	153
Institutional	Nil
Open Space and Recreational	Nil
Agricultural Use	17, 18 Part, 20, 21, 22, 23, 24, 25, 26, 27, 28, 29 Part, 66, 82, 89, 90, 91, 151, 152, 154 Part
Forest and Hill	Nil
Water bodies	Nil
Transportation	30, 36, 48, 97, 155, 156
Proposed Road	Nil

Table 1108: Salem LPA - Salem Corp. Ward - V, Block - 9 - Schedule

Ward - V, Block - 9	
Land Use	Survey Numbers
Residential	1, 2, 21, 22, 23, 24, 25, 26, 28, 29, 30, 31
Commercial	17, 18, 19
Industrial	3, 4, 5, 9, 11, 12, 13, 14, 15, 16, 20
Institutional	Nil
Open Space and Recreational	Nil
Agricultural Use	6, 7, 8, 10, 32, 33, 34, 35
Forest and Hill	Nil
Water bodies	Nil
Transportation	27, 36, 37
Proposed Road	Nil

Table 1109: Salem LPA - Salem Corp. Ward - V, Block - 10 - Schedule

Ward - V, Block - 10	
Land Use	Survey Numbers
Residential	Nil
Commercial	2, 3, 4/1, 4/2, 6/1, 6/2, 7, 8, 9, 11, 12, 13, 14/1, 14/2, 15/1, 15/2, 16, 17, 18/1, 18/2, 19, 20, 21, 22
Industrial	Nil
Institutional	Nil
Open Space and Recreational	Nil
Agricultural Use	5/1, 5/2
Forest and Hill	Nil
Water bodies	Nil
Transportation	1/1, 1/2, 10, 23/1, 23/2
Proposed Road	Nil

Table 1110: Salem LPA - Salem Corp. Ward - V, Block - 11 - Schedule

Ward - V, Block - 11	
Land Use	Survey Numbers
Residential	2, 3, 5, 6, 7, 8, 9, 10, 11, 12, 13, 14, 15, 16, 17, 19, 20, 21, 22, 24, 25, 26, 27, 28, 29, 30, 31, 32, 33, 34, 39, 40, 41, 42, 44, 48, 49, 50, 51, 52, 53, 54, 55, 56, 57, 59, 60, 61, 63, 64, 65, 66, 67, 68, 69, 71, 72/1, 72/2, 73, 74, 75, 76/1, 76/2, 77, 78, 79, 80, 81, 82, 83, 84, 85, 86, 87, 88, 89, 91, 93/1, 93/2, 103, 104, 105, 106, 108, 109, 110, 112, 115, 116, 117, 118, 119, 120, 121, 122, 123, 124, 125
Commercial	35, 36, 37, 94/1, 94/2, 96, 97, 99, 100, 114
Industrial	Nil
Institutional	46, 47, 101, 102
Open Space and Recreational	23, 45
Agricultural Use	4, 18, 111, 126
Forest and Hill	Nil
Water bodies	Nil
Transportation	1, 38, 43, 58, 62, 70, 90, 92, 95, 98, 107, 127
Proposed Road	Nil

Table 1111: Salem LPA - Salem Corp. Ward - V, Block - 12 - Schedule

Ward - V, Block - 12	
Land Use	Survey Numbers
Residential	2, 3, 4, 5, 6, 7, 8, 9, 11, 13, 14, 15, 16, 17, 18, 19, 21, 22, 23, 24, 25, 26, 27, 28, 29, 30, 31, 32, 34, 35, 36, 37, 38, 41 Part, 43, 44, 45, 46, 47, 48, 49, 50, 53, 54, 55, 56, 57, 58 Part, 59, 60, 62, 63, 64, 65, 66, 67/1, 69, 71, 72, 74 Part, 79, 80, 81, 85, 86, 87, 88, 90, 91, 92, 94, 96, 97, 98, 99, 101, 102, 105, 106, 107, 108, 109, 110, 111, 112, 114 Part, 116, 123
Commercial	41 Part
Industrial	Nil
Institutional	Nil
Open Space and Recreational	Nil
Agricultural Use	10, 33, 39, 40, 42, 58 Part, 70, 74 Part, 75, 76, 77, 78, 82, 83, 84, 89, 95, 100, 103, 104, 113, 114 Part, 115, 117, 118, 120, 121, 122, 124, 126, 127, 128
Forest and Hill	Nil
Water bodies	Nil
Transportation	1, 12, 20, 51, 52/1, 52/2, 61, 67/2, 68, 73, 93, 119, 125, 129
Proposed Road	Nil

Table 1112: Salem LPA - Salem Corp. Ward - V, Block - 13 - Schedule

Ward - V, Block - 13	
Land Use	Survey Numbers
Residential	3, 4/1, 4/2, 7 Part, 9, 10, 11, 12, 13, 14, 15, 16, 17, 18, 20, 23, 24, 25, 27, 28, 29, 30, 31, 32, 33, 34, 35, 45, 46, 47, 49, 50, 52, 54, 55, 62, 63, 64, 65, 66, 67, 68, 69/2, 73, 74, 75, 76, 77, 81, 83/1, 83/3, 84/1, 84/3, 85, 86, 87, 88, 89, 90, 91, 95, 97/1 Part, 97/2 Part, 98, 101, 102, 103, 104, 106, 108 Part, 109, 111, 112/1, 112/2 Part
Commercial	1, 2, 5, 6, 7 Part, 21, 37, 38, 39, 40, 41, 42, 43, 57, 58, 59, 60, 61, 69/1, 70, 71, 72, 78, 79, 93, 94, 96, 97/2 Part
Industrial	Nil
Institutional	110
Open Space and Recreational	Nil
Agricultural Use	8, 53, 83/2, 84/2, 92, 97/2 Part, 99, 105, 107, 108 Part, 113
Forest and Hill	Nil
Water bodies	Nil
Transportation	19, 22, 26, 36, 44, 48, 51, 56, 80, 82, 97/1 Part, 97/2 Part, 100, 112/2 Part
Proposed Road	Nil

Table 1113: Salem LPA - Salem Corp. Ward - V, Block - 14 - Schedule

Ward - V, Block - 14	
Land Use	Survey Numbers
Residential	10/1, 30/2 Part, 41/1, 41/2, 42, 59/1, 59/2, 64, 65, 66, 67, 68, 69, 70, 71, 73, 74, 75, 76, 77, 78, 79, 80, 81, 82, 85, 86, 87, 89, 90, 93
Commercial	1, 4, 5, 6, 8, 9, 10/2, 26, 27/1, 27/2, 27/3, 28/1, 28/2, 30/2 Part, 32, 33, 34, 36, 37, 38, 41/3, 41/4, 41/5, 43, 47, 48, 50, 51, 53, 54, 55, 57/1, 57/2, 58, 60, 62, 63, 92, 94, 95, 96, 97, 98, 99, 100, 101, 103, 104, 107
Industrial	Nil
Institutional	7/3, 29, 30/1, 30/2 Part, 105
Open Space and Recreational	Nil
Agricultural Use	2, 3, 12/1, 12/2, 13/1, 13/2, 14/1, 14/2, 15/1, 15/2, 16/1, 16/2, 17, 18/1, 18/2, 19, 20/1, 20/2, 21/1, 21/2, 22/1, 22/2, 23, 24, 25, 84, 88, 91, 102, 106
Forest and Hill	Nil
Water bodies	39, 40
Transportation	7/1, 7/2, 11, 31, 35, 44, 45, 46, 49, 52, 56, 61, 72, 83, 108
Proposed Road	Nil

Table 1114: Salem LPA - Salem Corp. Ward - V, Block - 15 - Schedule

Ward - V, Block - 15	
Land Use	Survey Numbers
Residential	3, 4, 5, 6, 7, 8, 9, 10, 11, 12, 13, 15, 16, 17, 18, 19, 20, 21, 22, 23, 24/2, 25/2, 26, 27, 28, 29, 30, 31, 34, 35, 36, 37, 38, 39, 40, 42, 43, 44, 45, 46, 47, 48, 49, 50, 51, 52, 53, 54, 55, 58, 59, 60, 61, 62, 64, 65, 66, 68, 69, 70, 71, 73, 74, 75, 76, 77, 78, 79, 80, 81, 82, 86, 87, 88, 90, 92, 93, 94, 95, 96, 97, 98, 99, 101, 102, 103, 104, 105, 106, 107, 109, 110, 111, 112, 113, 114, 115
Commercial	Nil
Industrial	Nil
Institutional	Nil
Open Space and Recreational	83 Part, 85
Agricultural Use	32, 33, 56, 57, 63, 83 Part
Forest and Hill	Nil
Water bodies	2
Transportation	1, 14, 24/1, 25/1, 41, 67, 72, 84, 89, 91, 100, 108, 116
Proposed Road	Nil

Table 1115: Salem LPA - Salem Corp. Ward - V, Block - 16 - Schedule

Ward - V, Block - 16	
Land Use	Survey Numbers
Residential	2, 3, 4, 5, 6, 7, 8, 9, 10, 11, 12, 13, 14, 15, 16, 17, 18, 19, 20, 21, 22, 23, 25, 26, 27, 28, 29, 30, 31, 32, 33, 34, 35/1, 35/2, 35/3, 36, 37, 38, 39, 40, 41, 42, 43, 44, 45, 46, 47, 48, 49, 50, 51, 52, 53, 54, 55, 56, 57, 58, 59, 61, 62, 63, 64, 65, 66, 67, 68, 69, 70, 71, 72, 73, 74, 75, 76, 77, 78, 79, 80, 81, 82, 83, 84, 85, 86, 87, 88, 89, 90, 91, 92, 93, 94, 95, 96, 97, 98, 99, 100, 101, 102, 105 Part, 108, 109, 110, 111, 112, 113, 114, 115
Commercial	103, 105 Part
Industrial	106
Institutional	Nil
Open Space and Recreational	Nil
Agricultural Use	105 Part, 107
Forest and Hill	Nil
Water bodies	Nil
Transportation	1/1, 1/2, 24, 60/1, 60/2, 104, 116
Proposed Road	Nil

Table 1116: Salem LPA - Salem Corp. Ward - V, Block - 17 - Schedule

Ward - V, Block - 17	
Land Use	Survey Numbers
Residential	1, 2, 3, 4, 5/1, 5/2, 6/1, 6/2, 6/3, 6/4, 7, 8, 9, 10, 11, 12, 13, 14, 15, 16, 17, 18, 19, 20, 21/1, 21/2, 21/3, 22, 25, 26, 27, 28, 29, 30, 31 Part, 32, 33, 35, 36, 37, 38, 39, 40, 41, 42, 43, 44, 45, 46, 47, 48, 49, 50, 51, 52, 53, 55, 56, 57, 58, 59, 60, 61, 62, 63, 64, 65, 68, 69, 70, 71, 72, 73, 74, 75, 76, 77, 78, 79, 80, 81, 82, 83, 84 Part
Commercial	31 Part, 84 Part
Industrial	Nil
Institutional	Nil
Open Space and Recreational	Nil
Agricultural Use	31 Part
Forest and Hill	Nil
Water bodies	Nil
Transportation	23, 24, 34, 54, 66, 67
Proposed Road	Nil

Table 1117: Salem LPA - Salem Corp. Ward - V, Block - 18 - Schedule

Ward - V, Block - 18	
Land Use	Survey Numbers
Residential	2 Part, 3, 5, 6, 7, 9, 10, 11, 12, 13, 14, 15, 16, 17, 18, 19, 20, 21, 22, 23, 24, 25, 26, 27, 28, 29, 31, 32, 33, 34, 35, 36, 37, 38, 39, 40, 41, 42, 43, 44, 45, 46, 47, 48, 49, 50, 51, 52, 53, 54, 55, 56, 57, 58, 59, 60, 61, 62, 63, 64, 65, 66/1, 66/2, 67/1, 67/2, 68/1, 68/2, 69, 70
Commercial	4
Industrial	Nil
Institutional	Nil
Open Space and Recreational	Nil
Agricultural Use	2 Part
Forest and Hill	Nil
Water bodies	1
Transportation	8, 30/1, 30/2
Proposed Road	Nil

Table 1118: Salem LPA - Salem Corp. Ward - V, Block - 19 - Schedule

Ward - V, Block - 19	
Land Use	Survey Numbers
Residential	3, 4, 5, 6, 7, 8, 9, 10, 11, 12, 13, 14, 15, 16, 17, 18, 19, 21, 22, 24, 25, 26, 27, 28, 29, 30, 31, 32, 33, 34, 35, 36, 37, 38, 39, 40, 41, 42, 44, 45, 46, 47, 48, 49, 50, 51, 52, 53, 54, 55, 56, 57, 58, 59, 60, 61, 62, 63, 64, 65, 66, 69, 70, 71, 72, 73, 74, 75, 76, 77, 78, 79, 80, 81, 82, 83, 84, 86, 87, 88, 89, 90, 91, 92, 94, 95, 96, 97, 98, 100, 101, 102, 103, 104, 105, 106, 107, 108, 109, 110, 112, 113, 114, 115, 116, 118, 119, 120, 121, 122, 123, 125, 126, 127, 128, 129, 130, 138, 139, 140, 141, 142, 145, 146, 147, 148, 149, 150, 151, 152, 153, 154, 155, 157, 158, 159, 160, 161, 162, 163, 164, 165, 166, 167, 168, 169, 170, 171, 172, 173, 174, 175, 176, 177, 178, 179, 180, 181, 182, 183, 184, 185, 186, 187, 188, 189
Commercial	43, 131, 132, 133, 135, 136, 137
Industrial	Nil
Institutional	Nil
Open Space and Recreational	Nil
Agricultural Use	23
Forest and Hill	Nil
Water bodies	Nil
Transportation	1, 2, 20, 67, 68, 85, 93, 99, 111, 117, 124, 143, 144, 156, 190
Proposed Road	Nil

Table 1119: Salem LPA - Salem Corp. Ward - V, Block - 20 - Schedule

Ward - V, Block - 20	
Land Use	Survey Numbers
Residential	Nil
Commercial	3
Industrial	Nil
Institutional	2/1 Part, 2/2
Open Space and Recreational	2/1 Part
Agricultural Use	2/1 Part
Forest and Hill	Nil
Water bodies	1/1, 1/2, 4
Transportation	Nil
Proposed Road	Nil

Table 1120: Salem LPA - Salem Corp. Ward - V, Block - 21 - Schedule

Ward - V, Block - 21	
Land Use	Survey Numbers
Residential	2, 3, 4, 5, 6, 7, 8, 9, 10, 11/1, 11/2, 11/3, 12, 13, 14, 15, 16, 17, 18, 19, 20, 21, 23, 24, 25, 26, 27, 28, 29, 30, 31, 32, 34, 35, 36, 38, 39, 40, 41, 42, 44, 46, 47, 48, 49, 50, 52, 53, 54, 55, 56, 57, 58, 59, 60, 61, 62, 64, 65, 66, 67, 68, 69, 70, 71, 72, 73, 74, 75, 76, 77, 78
Commercial	Nil
Industrial	Nil
Institutional	Nil
Open Space and Recreational	Nil
Agricultural Use	Nil
Forest and Hill	Nil
Water bodies	79
Transportation	1, 22, 33, 37, 43, 45, 51, 63
Proposed Road	Nil

Table 1121: Salem LPA - Salem Corp. Ward - V, Block - 22 - Schedule

Ward - V, Block - 22	
Land Use	Survey Numbers
Residential	Nil
Commercial	6, 7, 8, 10/1, 15, 19, 20, 21, 22, 23, 24, 25
Industrial	2, 3, 5
Institutional	Nil

Open Space and Recreational	Nil
Agricultural Use	4, 13, 14, 17
Forest and Hill	Nil
Water bodies	18
Transportation	1, 9, 10/2, 11, 12, 16, 26
Proposed Road	Nil

Table 1122: Salem LPA - Salem Corp. Ward - V, Block - 23 - Schedule

Ward - V, Block - 23	
Land Use	Survey Numbers
Residential	2 Part, 3, 4, 5, 7, 8, 9, 10, 11, 12, 13, 14, 15, 16, 17, 18, 19, 20, 21, 22, 23, 24, 25, 26, 27/1, 27/2, 28, 30, 31, 32, 33, 34, 35, 36, 37, 38, 39, 40, 41, 42, 43, 44, 45, 46, 47, 48, 50, 51, 52, 53, 54, 55, 56, 57, 58, 59, 61, 62, 63, 64, 65, 66, 67, 68, 69, 72, 73, 74, 75, 76, 77, 78, 79, 80, 81, 82, 83, 84, 85, 86, 87, 88, 89, 90, 91, 92, 93, 94, 95, 96, 97, 98, 99, 100, 101, 102, 103, 104, 105, 106, 107, 108, 109, 110, 111, 112, 113, 114, 115, 116, 117, 118, 119, 120, 121, 122, 123, 124, 125
Commercial	1 Part
Industrial	Nil
Institutional	Nil
Open Space and Recreational	Nil
Agricultural Use	1 Part, 2 Part, 6, 60, 126, 127, 130
Forest and Hill	Nil
Water bodies	Nil
Transportation	29, 49, 70, 71, 128, 129
Proposed Road	Nil

Table 1123: Salem LPA - Salem Corp. Ward - V, Block - 24 - Schedule

Ward - V, Block - 24	
Land Use	Survey Numbers
Residential	Nil
Commercial	3, 4, 5, 6, 7, 8, 12, 13, 14, 15, 16, 17, 18, 19, 20 Part, 21
Industrial	Nil
Institutional	20 Part
Open Space and Recreational	Nil
Agricultural Use	9
Forest and Hill	Nil
Water bodies	Nil
Transportation	1, 2, 10, 11

Proposed Road	Nil
---------------	-----

Table 1124: Salem LPA - Salem Corp. Ward - V, Block - 25 - Schedule

Ward - V, Block - 25	
Land Use	Survey Numbers
Residential	24
Commercial	4, 7, 8, 9, 10, 11, 12, 13, 14, 15, 16, 17, 18, 20, 21, 23, 25, 26
Industrial	28
Institutional	Nil
Open Space and Recreational	Nil
Agricultural Use	2, 3, 19
Forest and Hill	Nil
Water bodies	Nil
Transportation	1/1, 1/2, 5, 6, 22, 27
Proposed Road	Nil

Table 1125: Salem LPA - Salem Corp. Ward - V, Block - 26 - Schedule

Ward - V, Block - 26	
Land Use	Survey Numbers
Residential	21 Part, 36/1 Part, 37, 38, 39, 40, 41, 42, 43, 44, 45, 46, 48, 49, 50, 51, 52, 53, 54, 57, 58, 59, 60, 61, 62, 63, 65, 66, 67, 68, 69, 70, 72, 73, 74, 75, 76, 77, 78, 79, 80, 81, 82, 83, 84, 85, 86, 88, 89, 90, 91, 92, 93, 94, 95, 96, 97, 98, 99, 100, 101, 104, 105, 106, 107, 108, 109, 110, 111, 112, 113, 114, 115, 119, 120, 121, 122, 123, 124, 125, 126, 127, 128, 129, 130, 131, 132, 133, 134, 136, 137, 138, 139, 140, 141, 142, 144/1 Part
Commercial	22, 24, 143, 144/1 Part, 145, 150, 151, 152
Industrial	1, 2, 3, 4, 5, 6, 7, 8, 9, 10, 12, 13, 14, 15, 16, 17, 18, 19, 23, 28, 29, 30, 31, 32, 33, 34, 35, 36/1 Part, 147, 148, 149, 153, 154, 155, 156, 157, 158, 159, 160, 161, 162, 163, 164, 165, 166
Institutional	103
Open Space and Recreational	36/2, 36/3
Agricultural Use	20, 21 Part, 47, 64, 116, 117
Forest and Hill	Nil
Water bodies	Nil
Transportation	11, 25, 26, 27, 55, 56, 71, 87, 102, 118, 135, 144/2, 146, 167
Proposed Road	Nil

Table 1126: Salem LPA - Salem Corp. Ward - V, Block - 27 - Schedule

Ward - V, Block - 27	
Land Use	Survey Numbers
Residential	1, 2, 3, 5, 6, 7, 8, 10, 11, 12, 13, 18, 29, 31 Part
Commercial	Nil
Industrial	19, 24, 26, 27, 28, 30
Institutional	Nil
Open Space and Recreational	Nil
Agricultural Use	4, 9, 16, 20, 21, 22, 23, 25, 31 Part, 33, 34
Forest and Hill	Nil
Water bodies	Nil
Transportation	14, 15, 17, 32
Proposed Road	Nil

Table 1127: Salem LPA - Salem Corp. Ward - V, Block - 28 - Schedule

Ward - V, Block - 28	
Land Use	Survey Numbers
Residential	2, 3, 4, 5/2, 6, 7, 10, 13, 14, 15, 16, 17, 18, 19, 20, 21, 22, 23, 24, 25, 26, 27, 28, 29, 30, 31, 32, 33, 34, 35, 36, 37, 38, 39, 40, 41, 42, 46, 47, 48, 49, 50, 51, 52, 53, 54, 55, 56, 57, 59, 61, 62, 63, 64, 65, 66, 67, 68, 69, 72, 75, 77, 78, 81, 82, 83, 87, 89, 91, 93, 94, 95, 96, 97, 98, 99, 100, 101, 102, 104/2, 105, 106/2, 107/2, 108
Commercial	5/1, 88
Industrial	92
Institutional	Nil
Open Space and Recreational	Nil
Agricultural Use	8, 9, 12, 44, 45, 70, 73, 74, 76, 79, 80, 84, 85, 86, 104/1, 106/1, 107/1
Forest and Hill	Nil
Water bodies	Nil
Transportation	1, 11, 43, 58, 60, 71, 90, 103, 109, 110, 111, 112
Proposed Road	Nil

Table 1128: Salem LPA - Salem Corp. Ward - V, Block - 29 - Schedule

Ward - V, Block - 29	
Land Use	Survey Numbers
Residential	1, 2, 5, 6, 7, 9, 10, 11, 12, 13, 14, 15, 17, 18, 19, 20, 21, 22, 23, 24, 25, 26, 27, 28, 29, 30, 31, 32, 33, 34, 35, 36, 37, 39, 40, 42, 43, 44, 45, 46, 47, 48, 49, 50, 51, 52, 53, 54, 55, 56, 57, 58, 59, 60, 61, 62, 63, 64, 65, 66, 67, 68, 69, 70, 71, 72, 74, 75,

	76, 77, 78, 81, 82, 83, 84, 85, 86, 87, 88, 89, 91, 92, 93, 94, 95, 96, 97, 98, 100, 101, 102, 103, 104, 105, 106, 107, 108, 109, 110, 111, 112, 113, 114, 115, 116, 117, 118, 120
Commercial	Nil
Industrial	Nil
Institutional	Nil
Open Space and Recreational	Nil
Agricultural Use	3, 4, 38, 41, 73, 79, 90, 119
Forest and Hill	Nil
Water bodies	Nil
Transportation	8, 16, 80, 99, 121, 122, 123, 124
Proposed Road	Nil

Table 1129: Salem LPA - Salem Corp. Ward - V, Block - 30 - Schedule

Ward - V, Block - 30	
Land Use	Survey Numbers
Residential	2, 3, 4, 5, 6, 7, 8, 9, 10, 17, 26, 27, 28, 29, 30, 31, 36, 48, 50, 51, 55, 56, 57, 82, 83, 84, 85, 86, 91, 92, 93, 94, 95, 96, 97, 98, 99, 101, 102, 103, 104, 105, 106, 108, 109, 110, 113, 115, 116, 117, 118, 119, 120
Commercial	13, 14, 15, 16, 18, 19, 20, 21, 22, 23, 32, 33, 34, 41, 42, 44, 45, 53, 58, 59, 60, 61, 62, 63, 64, 65, 66, 67, 70, 71, 72, 73, 74, 75, 76, 77, 78, 79, 80, 112, 114
Industrial	11, 12, 25, 37, 38, 39, 40, 43, 46, 68, 69
Institutional	Nil
Open Space and Recreational	Nil
Agricultural Use	35, 47, 49, 81, 87, 88, 89, 90, 100
Forest and Hill	Nil
Water bodies	Nil
Transportation	1, 24, 52/1, 52/2, 54, 107, 111
Proposed Road	Nil

Table 1130: Salem LPA - Salem Corp. Ward - V, Block - 31 - Schedule

Ward - V, Block - 31	
Land Use	Survey Numbers
Residential	3, 4, 5, 6, 7, 8, 9, 10, 11, 12, 13, 14, 15, 16, 17, 18, 19, 21, 22, 23, 24, 26, 27, 28, 30, 32
Commercial	29, 34, 35, 36, 37, 38, 39, 40
Industrial	Nil
Institutional	33

Open Space and Recreational	Nil
Agricultural Use	31, 41
Forest and Hill	Nil
Water bodies	Nil
Transportation	1, 2, 20, 42
Proposed Road	Nil

Table 1131: Salem LPA - Salem Corp. Ward - V, Block - 32 - Schedule

Ward - V, Block - 32	
Land Use	Survey Numbers
Residential	40, 43, 44, 45, 46, 47, 48, 49, 50, 51, 52, 54, 55, 56, 57, 58, 59, 60, 61, 62, 92, 96, 98, 101 Part, 119, 120, 121, 122, 123, 124, 125, 126, 127, 128, 129, 130, 131, 132, 133, 134, 135, 137, 138, 139, 140, 141, 142, 143, 144, 145, 146, 147, 148, 149, 150, 152, 153, 154
Commercial	1, 2, 3, 4, 5, 6, 7, 8, 9, 10, 11, 12, 13, 14, 15, 17, 18, 20, 21, 22, 23, 24, 25, 26, 27, 28, 29, 31, 32, 33, 34, 35, 36, 37, 38, 42, 65, 66, 67, 68, 69, 70, 71, 76, 77, 99 Part, 101 Part, 108, 109/2
Industrial	72, 73, 74, 75, 78, 79, 81, 82, 83, 84, 85, 87, 99 Part, 104/2, 105/1, 105/2, 106, 107, 109/1
Institutional	39
Open Space and Recreational	Nil
Agricultural Use	63, 90, 91, 93, 94, 97, 100, 101 Part, 103
Forest and Hill	Nil
Water bodies	64
Transportation	16, 19, 30, 41, 53, 80, 86, 88, 89, 95, 102, 104/1, 110, 111, 112, 113, 114, 115, 116, 117, 118, 136, 151, 155
Proposed Road	Nil

Table 1132: Salem LPA - Salem Corp. Ward - V, Block - 33 - Schedule

Ward - V, Block - 33	
Land Use	Survey Numbers
Residential	53, 54, 55, 56
Commercial	1, 2, 3, 4, 5, 6, 7, 8, 9, 10, 11, 12, 13, 14, 15, 16, 17, 18, 19, 20, 21, 22, 23, 24, 25, 26, 27, 28, 29, 30, 31, 32, 33, 34, 35, 36, 37, 38, 39, 40, 41, 42, 43, 44, 45, 46, 47, 48, 49, 50, 51, 52, 58, 59, 60, 61, 64/2
Industrial	Nil
Institutional	62, 64/1
Open Space and Recreational	Nil

Agricultural Use	Nil
Forest and Hill	Nil
Water bodies	Nil
Transportation	57, 63
Proposed Road	Nil

Table 1133: Salem LPA - Salem Corp. Ward - V, Block - 34 - Schedule

Ward - V, Block - 34	
Land Use	Survey Numbers
Residential	1, 2, 3, 4, 5, 6, 7, 8, 9, 10, 11, 12, 13, 14, 15, 19, 20, 21, 22, 23, 24, 25, 26, 27, 28, 29, 31, 32, 33, 34, 35, 36, 37, 38, 39, 40, 41, 42, 43, 44, 45, 46, 47, 48, 49, 50, 51, 52, 53, 54, 55, 56, 57, 58, 59, 60, 61, 62, 63, 64, 65, 66, 67, 68, 69, 70, 71, 72, 73, 74, 76, 77, 78, 79, 80, 81, 82, 83, 85, 86, 87, 88, 89, 90, 91, 92, 93, 94, 95, 96, 97, 98, 99, 100, 101, 102, 103, 104, 105, 106, 107, 108, 109, 110, 112, 113, 114, 115, 116, 117, 118, 119, 120, 121, 123
Commercial	17, 124 Part, 125, 126, 127, 128, 129, 130
Industrial	Nil
Institutional	Nil
Open Space and Recreational	Nil
Agricultural Use	16, 18, 124 Part
Forest and Hill	Nil
Water bodies	Nil
Transportation	30, 75, 84, 111, 122, 131
Proposed Road	Nil

Table 1134: Salem LPA - Salem Corp. Ward - V, Block - 35 - Schedule

Ward - V, Block - 35	
Land Use	Survey Numbers
Residential	15, 16/1, 19, 21/3
Commercial	1, 2, 3, 4, 5, 6, 7, 8, 9, 10, 11, 12, 13, 14, 16/2, 17/1, 17/2, 17/3
Industrial	Nil
Institutional	Nil
Open Space and Recreational	Nil
Agricultural Use	18, 21/2, 23, 24, 25
Forest and Hill	Nil
Water bodies	22
Transportation	20, 21/1
Proposed Road	Nil

Table 1135: Salem LPA - Salem Corp. Ward - V, Block - 36 - Schedule

Ward - V, Block - 36	
Land Use	Survey Numbers
Residential	12, 13, 14, 17 Part, 18 Part, 19, 20, 21, 22, 23 Part, 25, 26, 27, 28, 33 Part, 36, 43 Part, 44, 45, 46, 47, 48, 49, 57 Part, 109, 110, 149, 150
Commercial	4, 5, 6, 7, 8, 9, 17 Part, 29, 60, 61, 62, 63, 64, 65, 66, 68, 69, 71, 72, 73, 74, 75, 76, 77, 78, 82, 83, 84, 85, 86, 87, 88, 89, 90, 91, 92, 93, 94, 95, 96, 97, 98, 99, 100, 101, 102, 103, 104, 105, 106, 107, 108, 112 Part, 114, 118, 120, 121, 122, 123, 124, 125, 126, 128, 129, 130, 131, 132, 134, 146
Industrial	113, 115, 117, 119, 133, 137, 138, 139, 142, 143, 145, 147, 148, 158, 159, 160, 161, 162, 163
Institutional	59
Open Space and Recreational	Nil
Agricultural Use	2, 3, 10, 11, 18 Part, 23 Part, 30, 31, 32, 34, 35, 37, 40, 41, 42, 43 Part, 51, 52, 53, 54, 55, 56, 57 Part, 58, 111, 112 Part, 116, 152, 153, 154, 155, 156, 157
Forest and Hill	Nil
Water bodies	67
Transportation	1, 15, 16, 24, 33 Part, 38, 39, 50, 70, 80, 81, 127, 135, 136, 140, 141, 144, 151
Proposed Road	Nil

Table 1136: Salem LPA - Salem Corp. Ward - W, Block - 1 - Schedule

Ward - W, Block - 1	
Land Use	Survey Numbers
Residential	2/2 Part, 4/1, 4/2, 4/3, 4/4, 4/5, 5/2, 5/3, 12/1, 12/4, 13/4, 13/5, 14/4, 14/8, 21/2, 22/2, 24/3
Commercial	1/2, 3/1 Part, 4/13, 8/3, 14/2 Part, 14/3 Part, 14/9, 14/10, 14/11, 14/12, 15/2 Part, 15/4, 23/3, 23/6
Industrial	Nil
Institutional	Nil
Open Space and Recreational	1/1 Part, 2/1 Part, 2/2 Part, 3/1 Part, 6/1 Part, 6/2 Part, 6/3 Part, 6/4 Part, 6/5 Part
Agricultural Use	1/1 Part, 2/1 Part, 2/2 Part, 3/1 Part, 4/6, 4/7, 4/8, 4/9, 4/11, 4/12, 4/14, 4/15, 4/16, 5/1, 5/4, 6/1 Part, 6/2 Part, 6/3 Part, 6/4 Part, 6/5 Part, 11/1, 11/3, 11/4, 11/5, 11/6, 11/7, 12/2, 12/3, 12/6, 13/1, 13/2, 13/6, 13/7, 13/9, 13/10, 14/1, 14/2 Part, 14/3 Part, 15/1, 15/2 Part, 15/3, 16/1, 16/2, 18/2, 21/1, 21/3, 22/1, 23/4, 23/5, 24/1, 24/2
Forest and Hill	Nil
Water bodies	2/5, 3/2, 5/5, 7, 9, 10, 12/5, 13/3, 16/3, 17, 20, 21/4, 22/3
Transportation	2/2 Part, 2/3, 2/4, 4/10, 8/1, 8/2, 8/4, 11/2, 13/8, 14/5, 14/6, 14/7, 18/1, 18/3, 19/1, 19/2, 19/3, 23/1, 23/2
Proposed Road	Nil

Table 1137: Salem LPA - Salem Corp. Ward - W, Block - 2 - Schedule

Ward - W, Block - 2	
Land Use	Survey Numbers
Residential	5/3, 12/4, 13/6, 13/7, 13/8, 13/9, 13/10, 13/11, 13/12, 13/18, 13/19, 13/20, 13/21, 13/22, 13/24, 14/2, 14/3, 14/7, 14/8, 14/9, 16/4, 16/5, 16/7, 16/8, 17/6, 17/7, 17/8, 17/9, 17/10, 17/11, 17/12, 17/13, 17/14, 17/15, 17/17, 17/18, 17/19, 17/20, 17/21, 17/22, 17/23, 17/24, 17/25, 17/26, 17/27, 17/28, 17/29, 17/30, 17/31, 17/32
Commercial	7/4 Part, 7/6 Part, 7/8, 7/9, 12/1, 12/2, 14/4, 14/5, 16/1, 16/2, 17/4
Industrial	Nil
Institutional	Nil
Open Space and Recreational	Nil
Agricultural Use	5/1, 5/2, 5/4, 5/5, 7/2, 7/4 Part, 7/5, 7/6 Part, 9/1, 9/2, 9/3, 9/4, 9/5, 9/6, 12/3, 13/1, 13/2, 13/3, 13/4, 13/5, 14/1
Forest and Hill	Nil
Water bodies	2, 3, 4, 6, 8, 10/1, 10/2, 11, 15
Transportation	1/1, 1/2, 7/1, 7/3, 7/7, 12/5, 13/13, 13/14, 13/15, 13/16, 13/17, 13/23, 13/25, 14/6, 16/3, 16/6, 17/1, 17/2, 17/3, 17/5, 17/16, 17/33, 17/34
Proposed Road	Nil

Table 1138: Salem LPA - Salem Corp. Ward - W, Block - 3 - Schedule

Ward - W, Block - 3	
Land Use	Survey Numbers
Residential	2, 3, 4, 5, 7, 8, 9 Part, 10, 11, 12, 13, 14, 15, 16, 18, 19, 20, 21, 22, 23, 24, 25, 26, 27, 28, 29, 30, 31, 32, 33, 34, 36, 37, 38, 39, 41, 42, 43, 44, 45, 46, 47, 48, 49, 50, 51, 52, 53, 54, 55, 56, 57, 58, 60, 61, 62, 63, 64, 65, 66, 67, 69, 71, 72, 73, 74, 75, 78, 79, 80, 81, 82, 83, 84, 85, 86, 87, 88, 89, 90, 91, 92, 93, 94, 95, 96, 97, 101, 102, 103, 104, 105, 106, 107, 111, 112, 113, 114, 115, 116, 117, 118, 119, 120, 121, 122, 123, 124, 125, 126, 127, 128, 129, 131, 132, 133, 134, 135, 136, 137, 139, 140, 141, 142, 143, 144, 145, 146, 147, 148, 149, 150, 151, 155, 156, 157, 158, 159, 160, 162, 163, 164, 165, 166, 167, 168, 169, 170, 171, 172, 173, 174, 175, 176, 177, 178, 179, 180, 181, 182, 183, 184, 185, 187, 188, 189, 191, 192, 193, 195, 196, 197, 199, 200, 201, 202, 203, 204, 205, 206, 207, 208, 209, 210, 211, 212, 213, 214, 215, 216, 217, 218, 219, 220, 221
Commercial	Nil
Industrial	Nil
Institutional	35
Open Space and Recreational	Nil
Agricultural Use	70
Forest and Hill	Nil

Water bodies	Nil
Transportation	1, 9 Part, 17, 40, 59, 68, 76, 77, 98, 99, 100, 108, 109, 110, 130, 138, 152, 153, 154, 161, 186, 190, 194, 198, 222
Proposed Road	Nil

Table 1139: Salem LPA - Salem Corp. Ward - W, Block - 4 - Schedule

Ward - W, Block - 4	
Land Use	Survey Numbers
Residential	8, 9, 11, 12, 13, 14, 15, 16, 17, 18, 19, 20, 22, 23, 24, 26, 27, 28, 31, 32, 33, 34, 35, 36, 38, 39, 40, 41, 42, 43, 44, 45, 46, 47, 48, 49, 54, 55, 56, 57, 58, 59, 60, 61, 62, 63, 64, 65, 66, 67, 68, 70, 71, 72, 73, 74, 75, 76, 77, 78, 79, 80, 81, 82, 83, 84, 85, 86, 87, 88, 89, 90, 91, 92, 93, 94, 95, 96, 97, 99, 100, 101, 102, 103, 104, 105, 106, 107, 108, 109, 110, 111, 112, 113, 114, 115, 116, 117, 118, 119, 120, 121, 122, 123, 124, 125 Part, 127 Part, 128, 129, 130, 131, 132, 136, 138, 140, 142, 143, 144, 145, 146, 147, 148, 149, 150, 151, 153, 154, 155, 156, 157, 159, 160, 161, 162, 163, 164, 165, 166, 167, 168, 169, 170, 171, 172, 173, 174, 175, 176, 177, 178, 179 Part, 181 Part
Commercial	2, 3, 4, 5
Industrial	Nil
Institutional	127 Part, 134, 135, 139
Open Space and Recreational	Nil
Agricultural Use	6, 126, 181 Part
Forest and Hill	Nil
Water bodies	10, 50
Transportation	1, 7, 21, 25, 29, 30, 37, 51, 52, 53, 69, 98, 125 Part, 133, 137, 141, 152, 158, 179 Part, 180, 182
Proposed Road	Nil

Table 1140: Salem LPA - Salem Corp. Ward - W, Block - 5 - Schedule

Ward - W, Block - 5	
Land Use	Survey Numbers
Residential	2, 3 Part, 4 Part
Commercial	Nil
Industrial	Nil
Institutional	3 Part, 4 Part
Open Space and Recreational	Nil
Agricultural Use	Nil
Forest and Hill	3 Part, 4 Part
Water bodies	Nil

Transportation	1, 3 Part, 4 Part
Proposed Road	Nil

Table 1141: Salem LPA - Salem Corp. Ward - W, Block - 6 - Schedule

Ward - W, Block - 6	
Land Use	Survey Numbers
Residential	2/6, 11/13, 11/14, 11/17, 11/18, 11/19, 11/21, 11/22, 11/23, 11/24, 11/25, 12/14, 12/15, 12/18, 21/16 Part, 22/1 Part, 22/2 Part, 22/3, 22/4 Part, 22/6 Part, 22/9 Part, 23/3 Part, 23/5 Part, 23/7, 23/10, 23/11
Commercial	2/3, 3/1, 8/3, 9/3 Part, 9/4, 9/5, 9/6, 9/7, 9/8, 12/5 Part, 15/1, 16/5, 16/6, 16/7, 16/8 Part, 17/2, 21/9 Part, 22/19, 23/1 Part, 23/3 Part, 23/4 Part, 23/5 Part, 23/6
Industrial	1/1 Part, 1/2, 16/3, 16/4 Part, 16/8 Part, 16/12 Part, 17/1, 21/7, 21/10, 21/11, 21/13, 21/16 Part, 21/17, 22/1 Part, 22/10, 22/11, 22/12, 22/13 Part, 22/16, 22/17, 22/18, 23/2
Institutional	1/1 Part, 9/3 Part
Open Space and Recreational	3/3, 3/4, 3/5 Part, 7/4 Part, 20 Part, 21/1 Part
Agricultural Use	2/4 Part, 3/5 Part, 4/1, 5/1 Part, 5/2 Part, 5/4, 6/1 Part, 6/3 Part, 6/4 Part, 7/1, 7/2, 7/4 Part, 7/6, 8/1, 9/1, 9/3 Part, 11/4, 11/5, 11/6, 11/7, 11/8, 11/9, 11/10, 11/11, 11/12, 11/15, 11/16, 12/3, 12/6, 12/8, 12/9, 12/10, 12/11, 12/13, 12/16, 12/17, 16/2, 16/4 Part, 16/11, 16/12 Part, 18/1, 18/2, 18/3, 18/4, 18/5, 18/6, 18/7, 18/8, 20 Part, 21/1 Part, 21/12, 21/14 Part, 21/15 Part, 22/1 Part, 22/2 Part, 22/5, 22/6 Part, 22/7, 22/8, 22/9 Part, 22/13 Part, 22/14, 22/15, 23/1 Part, 23/4 Part, 23/9
Forest and Hill	Nil
Water bodies	15/2
Transportation	1/3, 1/4, 1/5, 2/1, 2/2, 2/4 Part, 2/5, 3/2, 3/5 Part, 3/6, 3/7, 4/2, 5/1 Part, 5/2 Part, 5/3, 6/1 Part, 6/2, 6/3 Part, 6/4 Part, 7/3, 7/5, 8/2, 9/2, 10/1, 10/2, 10/3, 10/4, 11/1, 11/2, 11/3, 11/20, 12/1, 12/2, 12/4, 12/5 Part, 12/7, 12/12, 13, 14/1, 14/2, 16/1, 16/8 Part, 16/9, 16/10, 16/12 Part, 18/9, 18/10, 19, 20 Part, 21/1 Part, 21/2, 21/3, 21/4, 21/5, 21/6, 21/8, 21/9 Part, 21/14 Part, 21/15 Part, 22/4 Part, 22/9 Part, 23/1 Part, 23/8
Proposed Road	Nil

Table 1142: Salem LPA - Salem Corp. Ward - W, Block - 7 - Schedule

Ward - W, Block - 7	
Land Use	Survey Numbers
Residential	2 Part, 3, 4, 5 Part, 6 Part, 7, 8, 9, 10, 11, 12, 13, 14, 15, 16, 17, 18, 19 Part, 21, 22, 23, 24, 25, 26, 27, 28, 29, 30, 31, 32, 33, 34, 35, 36, 37, 38, 39, 40, 41 Part, 42, 43, 44, 45, 46, 47, 48, 49, 50, 51, 52, 55, 56, 59, 60, 61 Part, 62, 63, 64, 66 Part, 67

	Part, 70, 71, 73, 76, 77, 78, 79, 80 Part, 84, 85, 87 Part, 88, 89, 90, 91, 92, 93, 94, 95, 96
Commercial	1 Part, 61 Part, 66 Part, 69, 80 Part, 81 Part
Industrial	Nil
Institutional	Nil
Open Space and Recreational	Nil
Agricultural Use	1 Part, 2 Part, 5 Part, 6 Part, 19 Part, 53, 61 Part, 67 Part, 80 Part, 81 Part, 83
Forest and Hill	Nil
Water bodies	Nil
Transportation	1 Part, 20, 41 Part, 54, 57, 58, 61 Part, 65, 68, 72, 74, 75, 81 Part, 82, 86, 87 Part, 97
Proposed Road	Nil

Table 1143: Salem LPA - Salem Corp. Ward - W, Block - 8 - Schedule

Ward - W, Block - 8	
Land Use	Survey Numbers
Residential	2, 4 Part, 5, 6, 7, 9 Part, 11 Part, 13 Part, 14, 16 Part, 23, 25 Part, 37, 39 Part, 40, 54 Part, 58, 59, 60, 61, 63, 65
Commercial	18 Part, 19, 20, 21, 31, 32, 33, 34, 36, 50, 52
Industrial	39 Part
Institutional	Nil
Open Space and Recreational	Nil
Agricultural Use	4 Part, 9 Part, 11 Part, 13 Part, 16 Part, 18 Part, 25 Part, 27, 41, 42, 43, 45, 46, 47, 48
Forest and Hill	Nil
Water bodies	Nil
Transportation	1, 3, 8, 10, 12, 15, 17, 22, 24, 26, 28, 29, 30, 35, 38, 44, 49, 51, 53, 54 Part, 55, 56, 57, 62, 64, 66, 67
Proposed Road	Nil

Table 1144: Salem LPA - Salem Corp. Ward - W, Block - 9 - Schedule

Ward - W, Block - 9	
Land Use	Survey Numbers
Residential	2, 8 Part, 9, 11, 12 Part, 13 Part, 19 Part, 20, 23, 25 Part, 27 Part, 31, 32, 34, 36, 37, 42, 43, 45, 46, 47, 48
Commercial	3, 7, 14, 15, 19 Part, 25 Part, 27 Part, 41
Industrial	Nil
Institutional	Nil

Open Space and Recreational	5, 6, 8 Part
Agricultural Use	12 Part, 19 Part, 25 Part, 26, 27 Part, 29, 40
Forest and Hill	Nil
Water bodies	28
Transportation	1, 4, 10, 13 Part, 16, 17, 18, 21, 22, 24, 30, 33, 35, 38, 39, 44
Proposed Road	Nil

Table 1145: Salem LPA - Salem Corp. Ward - W, Block - 10 - Schedule

Ward - W, Block - 10	
Land Use	Survey Numbers
Residential	3, 4, 5, 6, 7, 8, 9, 10, 11, 12, 13, 14, 15, 16, 17, 18, 19, 20, 21, 22, 23, 24, 25, 26, 27, 28, 31, 32, 33, 34, 35, 36, 37, 38, 39, 41, 42, 43, 44, 45, 46, 47, 48, 49, 50, 51, 52, 53, 57 Part, 58
Commercial	1, 2, 30, 54, 56 Part, 57 Part
Industrial	Nil
Institutional	Nil
Open Space and Recreational	Nil
Agricultural Use	Nil
Forest and Hill	Nil
Water bodies	Nil
Transportation	29, 40, 55, 56 Part, 59, 60
Proposed Road	Nil

Table 1146: Salem LPA - Salem Corp. Ward - W, Block - 11 - Schedule

Ward - W, Block - 11	
Land Use	Survey Numbers
Residential	1, 4, 5 Part, 6 Part, 9, 11, 13, 14, 15 Part, 16, 17, 19 Part, 20 Part, 21, 22, 23, 24, 25, 26, 30, 31, 34 Part, 36 Part, 39, 40, 43, 61 Part, 62, 63, 64, 65, 66, 67, 68, 69, 70, 72, 73, 74, 75, 76, 77, 78, 80, 81, 82, 83, 84, 85 Part, 86, 90 Part
Commercial	2, 5 Part, 6 Part, 7, 8, 15 Part, 28, 29, 32, 34 Part, 35 Part, 36 Part, 37, 44, 45 Part, 49, 50, 51, 53, 54, 55, 56, 57, 59 Part, 60 Part, 61 Part, 85 Part, 89
Industrial	48
Institutional	Nil
Open Space and Recreational	Nil
Agricultural Use	15 Part, 18, 19 Part, 20 Part, 34 Part, 45 Part, 59 Part, 88
Forest and Hill	Nil
Water bodies	Nil

Transportation	3, 10, 12, 27, 33, 35 Part, 38, 41, 42, 46, 47, 52, 58, 60 Part, 71, 79, 87, 90 Part, 91
Proposed Road	Nil

Table 1147: Salem LPA - Salem Corp. Ward - W, Block - 12 - Schedule

Ward - W, Block - 12	
Land Use	Survey Numbers
Residential	5, 6, 7 Part, 8 Part, 10, 15, 16
Commercial	1, 2, 3, 4, 7 Part, 8 Part, 11, 12, 13, 14, 17, 18, 19, 20, 21, 22, 23, 24
Industrial	Nil
Institutional	Nil
Open Space and Recreational	Nil
Agricultural Use	Nil
Forest and Hill	Nil
Water bodies	Nil
Transportation	9, 25, 26, 27
Proposed Road	Nil

Table 1148: Salem LPA - Salem Corp. Ward - W, Block - 13 - Schedule

Ward - W, Block - 13	
Land Use	Survey Numbers
Residential	6, 7, 8, 9, 10, 11, 12, 13, 14, 15, 16, 17, 18, 20, 21, 22, 23, 24, 26, 27, 28, 29, 30 Part, 31 Part, 32, 34, 35, 36, 37, 38, 41, 42, 44
Commercial	1, 2, 3, 4, 5
Industrial	Nil
Institutional	Nil
Open Space and Recreational	Nil
Agricultural Use	30 Part, 31 Part, 39, 43
Forest and Hill	Nil
Water bodies	33
Transportation	19, 25, 31 Part, 40
Proposed Road	Nil

Table 1149: Salem LPA - Salem Corp. Ward - W, Block - 14 - Schedule

Ward - W, Block - 14	
Land Use	Survey Numbers
Residential	4, 5, 9, 10, 11, 12, 14, 15, 16, 17, 18, 19, 20, 21, 22, 25, 26, 28, 29, 32, 33, 34, 35, 36, 37, 38, 39, 40, 41, 42, 43, 44, 45, 46, 47, 48, 49, 50, 51, 52, 53, 54, 55, 57, 58, 59, 60, 62, 63, 64, 65, 66, 67, 68, 69, 72, 73, 74, 75, 76, 77, 78, 80, 81, 82, 83, 84, 85, 86, 87, 88, 90, 91, 92, 93
Commercial	Nil
Industrial	61, 70
Institutional	Nil
Open Space and Recreational	Nil
Agricultural Use	1, 2, 6, 8, 13, 24, 30, 31
Forest and Hill	Nil
Water bodies	Nil
Transportation	3, 7, 23, 27, 56, 71, 79, 89, 94, 95
Proposed Road	Nil

Table 1150: Salem LPA - Salem Corp. Ward - W, Block - 15 - Schedule

Ward - W, Block - 15	
Land Use	Survey Numbers
Residential	2, 3, 4, 5, 6, 7, 8, 9, 10, 11, 12, 13, 14, 15 Part, 17, 18, 19, 20, 21, 22, 23, 24, 25, 26, 27, 28, 29, 30, 31, 32, 33, 34, 36, 38, 39, 40, 41, 42, 43, 44, 45, 46, 47, 48, 52, 53, 54, 55, 57, 58, 59, 60, 62, 63, 64, 65, 66, 68, 69, 70, 71, 72, 75, 76, 77, 79, 80, 81, 82, 85, 87, 88, 89, 90, 91, 92, 93, 94
Commercial	49, 50, 51
Industrial	74, 78
Institutional	Nil
Open Space and Recreational	Nil
Agricultural Use	15 Part, 83, 84
Forest and Hill	Nil
Water bodies	Nil
Transportation	1, 15 Part, 16, 35, 37, 56, 61, 67, 73, 86, 95
Proposed Road	Nil

Table 1151: Salem LPA - Salem Corp. Ward - W, Block - 16 - Schedule

Ward - W, Block - 16	
Land Use	Survey Numbers
Residential	4, 5, 6, 7, 8, 9, 11, 12, 13, 14, 15, 16, 17, 18, 19, 20, 21, 22, 23, 24, 25, 26, 27, 29, 30, 31, 32, 33, 34, 35, 36, 37, 38, 39, 40, 41, 42, 43, 44, 45, 46, 47, 48, 49, 50, 51, 52, 53, 54, 56, 57, 58, 60, 61, 62, 63, 64, 65, 66, 67, 68, 69, 70, 71, 72, 73, 74, 75, 76, 77, 78, 79, 80, 81, 82, 85, 87, 88, 101, 102, 103, 104, 105, 106, 107, 109, 110, 111, 112, 113, 114, 115, 116, 117, 119, 120, 121, 122, 123, 124, 125, 126, 127, 128, 129, 130, 131, 133, 134, 135, 136, 137, 139, 140, 141, 142, 143, 145, 146, 147, 148, 149, 150, 152, 153, 154, 155, 156, 157, 158, 160, 161, 162, 163, 164, 166, 167
Commercial	2, 3, 28, 83, 84
Industrial	Nil
Institutional	Nil
Open Space and Recreational	89, 90, 91, 92, 93, 94, 95, 96, 97, 98, 99
Agricultural Use	10
Forest and Hill	Nil
Water bodies	Nil
Transportation	1, 55, 59, 86, 100, 108, 118, 132, 138, 144, 151, 159, 165, 168, 169
Proposed Road	Nil

Table 1152: Salem LPA - Salem Corp. Ward - W, Block - 17 - Schedule

Ward - W, Block - 17	
Land Use	Survey Numbers
Residential	4, 5, 6, 7/1, 7/2, 8, 9, 10, 11, 12, 13, 14, 15, 18, 19, 20, 21, 22, 23, 24, 25, 27, 28, 29, 30, 31, 32, 33, 34, 35, 36, 37, 38/2, 38/3, 38/4, 38/5, 38/6, 39, 40, 41, 42, 43, 44, 45, 46, 47, 48, 49, 50, 51, 52, 53, 54, 55, 56, 57, 58, 59, 60, 61, 62, 63, 64, 65/1, 65/2, 65/3, 66, 67/2, 67/3, 69/1, 69/2, 71, 72, 73, 74, 75, 76, 77, 78, 79, 80, 81, 82, 83, 84, 85, 86, 87, 88, 89, 90, 91/1, 91/2, 91/3, 91/4, 91/5, 91/6, 93, 95, 96, 97, 98, 99, 100, 101, 102, 103, 104, 105, 106, 107/2, 107/3, 110/1, 110/2, 111, 112, 113, 114, 116, 117, 118, 119, 120, 121, 122, 124, 125, 126, 127, 128, 129, 131, 133, 134, 135/1, 135/2, 135/3, 136, 137/1, 137/2, 137/3, 137/4, 138, 139, 140, 141, 142, 143, 144, 145, 146, 148, 149, 150/1, 150/2, 150/3, 151, 152, 153, 156, 157, 158, 159, 160, 161, 162, 163, 164, 165, 166, 167, 168, 172/2, 173, 174, 175, 176/1, 176/2, 176/3, 179, 180/1, 180/2, 180/3, 180/4, 181, 182, 187/1 Part, 187/2, 187/4, 189/1, 189/2, 189/3, 189/4, 190, 191, 192, 195/1, 197, 198, 199, 200, 201, 202, 204, 207, 208, 209, 210, 211/1, 211/2, 212, 214/1, 214/2, 215, 216, 217, 218, 219, 221, 222, 223, 224, 226, 227, 228
Commercial	1, 2, 3, 38/1
Industrial	Nil

Institutional	Nil
Open Space and Recreational	Nil
Agricultural Use	94, 107/1, 115, 171, 172/1, 177/1, 177/2, 178, 186, 187/1 Part, 187/5, 189/5, 193, 195/2, 195/3, 195/4
Forest and Hill	Nil
Water bodies	Nil
Transportation	16, 17, 26, 65/4, 67/1, 67/4, 68, 70, 92, 108, 109, 123, 130, 132, 147, 154, 155, 169, 170, 183, 184, 185, 188, 194, 196, 203, 205, 206, 213, 220, 225, 229
Proposed Road	Nil

Table 1153: Salem LPA - Salem Corp. Ward - W, Block - 18 - Schedule

Ward - W, Block - 18	
Land Use	Survey Numbers
Residential	1, 2, 3, 4, 5, 6 Part, 7, 8, 9/1, 9/2, 10, 11, 12, 13, 15, 16, 17, 18, 19, 20, 21, 22, 23, 24, 25, 26, 27, 28, 29, 30, 31, 32, 33, 34, 35, 36, 37, 39, 40, 41, 42, 43, 44/1, 44/2, 44/3, 45, 46, 47, 48, 49, 51/1, 51/2, 52, 53, 54, 55, 56, 57, 58, 59, 60, 62, 63, 64, 65, 66, 67, 68, 69, 70, 73, 74, 75, 76, 77, 79, 80, 81, 82, 83, 84, 85, 86, 87, 89, 90, 91, 92, 94, 96, 97, 98, 99, 100, 101, 102, 103, 104, 105, 106, 109, 110, 111, 112, 113, 114, 115, 116, 117, 118, 119, 120, 121, 122, 123, 124/1, 124/2, 127, 128, 129, 130, 131, 132, 133, 134, 135, 136, 138, 139, 140, 141, 142, 143, 144, 145, 146, 147, 148, 150, 151, 152, 153, 155, 156, 158, 159, 160, 161, 162, 163, 164, 165, 166, 168, 169, 170, 171, 172, 173, 174, 175, 176, 178, 179, 181, 182 Part, 184 Part, 185 Part, 187, 189, 190, 191, 192, 193/1, 196, 197, 198, 199, 200, 201, 202, 203/1, 203/2, 203/3, 203/4, 203/5, 203/6, 203/7, 205, 206, 207, 208, 209, 210, 211, 212, 213, 214
Commercial	6 Part, 182 Part, 183, 184 Part, 185 Part, 186
Industrial	6 Part, 182 Part
Institutional	Nil
Open Space and Recreational	Nil
Agricultural Use	182 Part, 188, 193/2, 193/3, 193/4, 194 Part
Forest and Hill	Nil
Water bodies	Nil
Transportation	6 Part, 14, 38, 50, 61, 71, 72, 78, 88, 93, 95, 107, 108, 125, 126, 137, 149, 154, 157, 167, 177, 180, 182 Part, 194 Part, 195, 204, 215
Proposed Road	Nil

Table 1154: Salem LPA - Salem Corp. Ward - W, Block - 19 - Schedule

Ward - W, Block - 19	
Land Use	Survey Numbers
Residential	3, 4, 5, 6, 7, 9, 10, 11, 12, 13, 14, 15, 16, 18, 19, 20, 21, 22, 23, 24, 25, 26, 27, 28, 29, 30, 31, 32, 35, 36, 38, 39, 40, 41, 44, 45, 46, 47, 48, 49, 50, 51, 52, 53, 54, 55, 56, 57 Part, 58, 59, 60, 62, 63, 64, 65, 66, 67, 68 Part, 71, 72, 73, 74, 75, 78, 79, 80, 81, 82, 84, 88, 90, 91, 92, 93, 94, 96, 97, 98, 99, 100, 101, 102, 103, 104, 105, 106, 107, 108, 109, 110, 111, 112, 113, 114, 115, 116, 117, 119, 120, 121, 123, 124, 125, 126, 128, 129, 130, 131, 132, 133, 134, 135 Part, 136, 137, 138, 139, 141, 142, 143, 144, 145, 146, 147, 148, 149, 150, 151, 152, 153, 154, 155
Commercial	1, 57 Part, 69 Part, 86, 135 Part
Industrial	Nil
Institutional	Nil
Open Space and Recreational	Nil
Agricultural Use	34, 42, 68 Part, 76, 77, 83, 122
Forest and Hill	Nil
Water bodies	Nil
Transportation	2, 8, 17, 33, 37, 43, 61, 68 Part, 69 Part, 70, 85, 87, 89, 95, 118, 127, 140, 156
Proposed Road	Nil

Table 1155: Salem LPA - Salem Corp. Ward - W, Block - 20 - Schedule

Ward - W, Block - 20	
Land Use	Survey Numbers
Residential	3 Part, 4, 5, 6, 7, 9, 10, 11, 12, 13, 14, 15, 16, 17, 18, 19, 20, 21, 22, 23, 24, 25, 26, 27, 28, 30, 31, 32, 33, 34, 35, 36, 37, 38, 39, 40, 41, 42, 43, 44, 46, 47, 48, 49, 50, 51, 52, 54, 55 Part, 56, 57, 58, 59, 61, 63, 64, 65, 67, 68, 69, 71, 72, 73, 74, 75, 76, 77, 78, 79, 80, 82, 83, 84, 85, 86, 87, 88, 89, 90, 91, 92, 93, 94, 95, 96, 97, 98, 99, 100, 101, 102, 103, 104, 105, 106, 107, 108, 109, 110, 111, 112, 113, 114, 115, 116, 117, 118, 119, 120, 121, 122, 123, 124, 125, 126, 127, 128, 129, 130, 131, 132, 133, 134, 135, 136, 137, 138, 139, 140, 141, 142, 144, 145, 146, 147, 148, 149, 150, 151, 152, 154, 155, 156, 157, 158, 159, 160, 161, 162, 163, 164, 165, 166, 167, 168, 169, 170, 171, 172, 173, 174, 175, 176, 177, 178, 179, 180, 181, 182, 183, 184, 186, 187, 188, 189, 190, 191, 192, 193, 194, 195, 196, 197, 198, 199, 200, 201, 202, 203, 204, 205, 206, 207, 208, 209, 210, 211, 212, 213, 214, 215, 216, 217, 218, 219, 221, 223, 224, 225, 226, 227 Part, 228, 229, 230, 231 Part, 233, 235, 236, 237, 238, 239, 240, 241, 242, 243, 244, 245, 246, 247, 248, 249, 250, 251, 252, 253, 254, 255, 256, 257, 258, 259, 260, 261, 262, 263, 264, 265, 266, 267, 270, 271, 272, 273, 274, 276, 277, 278, 279, 280, 281, 282, 283, 284, 285, 288, 289, 290, 292, 293, 294, 295, 296, 297, 298, 300, 301, 302, 303, 304, 305, 306, 307, 308, 309, 310, 311, 312, 313, 314, 315, 316, 317, 318, 319, 320, 321, 322, 323, 324, 325, 326, 327, 328, 329, 330, 331, 333, 334, 335, 336,

	337, 338, 339, 340, 341, 342, 343, 345, 346, 347, 348, 349, 350, 351, 354, 355, 356, 357, 358, 359, 360, 361, 362, 363
Commercial	1, 2, 62, 153, 227 Part, 231 Part, 352
Industrial	Nil
Institutional	Nil
Open Space and Recreational	Nil
Agricultural Use	3 Part, 60, 66
Forest and Hill	Nil
Water bodies	Nil
Transportation	3 Part, 8, 29, 53, 55 Part, 70, 81, 143, 185, 220, 222, 232, 234, 268, 269, 275, 286, 287, 291, 299, 332, 344, 353, 364
Proposed Road	Nil

Table 1156: Salem LPA - Salem Corp. Ward - W, Block - 21 - Schedule

Ward - W, Block - 21	
Land Use	Survey Numbers
Residential	3, 4, 5, 6, 7, 8, 9, 10, 11, 12, 13, 14, 15, 16, 17, 18, 23, 24, 25, 26, 27, 28, 30, 31, 32, 33, 34, 35, 41, 42, 43, 44, 45, 46, 47, 48, 49, 50, 51, 52, 54, 55, 56, 57, 58, 59, 60, 61, 62, 63, 65, 66, 70, 71, 72, 73, 74, 75, 76, 77, 79, 80, 81, 82, 83, 84, 87, 88, 89, 90, 91, 92, 93, 94, 96, 97, 98, 99, 100, 101, 102, 103, 104, 105, 106, 107, 108, 110, 111, 112, 114, 115, 116, 117, 118, 119, 120, 121, 122, 123, 125, 126, 127, 128, 129, 130, 131, 132, 133, 134, 135, 136, 137, 138, 139, 140, 141, 143, 144, 145, 146, 147, 148, 149, 150, 151, 152
Commercial	Nil
Industrial	Nil
Institutional	21, 22, 29, 67, 85
Open Space and Recreational	Nil
Agricultural Use	Nil
Forest and Hill	Nil
Water bodies	Nil
Transportation	1, 2, 19, 20, 36, 37, 38, 39, 40, 53, 64, 68, 69, 78, 86, 95, 109, 113, 124, 142, 153
Proposed Road	Nil

Table 1157: Salem LPA - Salem Corp. Ward - W, Block - 22 - Schedule

Ward - W, Block - 22	
Land Use	Survey Numbers
Residential	2, 3, 4, 5, 6, 7, 10, 11, 12, 13, 14, 15, 16, 17, 18, 23, 24, 25, 26, 27, 28, 29, 34, 36, 37, 38, 39, 40, 41, 42, 43, 44, 45, 46, 47, 48, 49, 50, 51, 52, 54, 57, 58, 59, 60, 61, 62, 63, 64, 65, 66, 67, 68, 69, 70, 71, 72, 73, 77, 78, 79, 80, 81, 82, 83, 84, 85, 86,

	87, 88, 89, 90, 91, 92, 93, 94 Part, 97, 98, 99, 100, 101, 102, 103, 104, 105, 106, 107, 108, 109, 110, 111, 112, 113, 114, 115, 116, 117, 118, 119, 120, 121, 122, 123, 124, 125, 126, 127, 129, 130, 131, 132, 133, 134, 135, 136, 137, 138, 139, 140, 141, 142, 143, 144, 145, 146, 147, 148, 149, 150, 154, 155, 156, 157, 158, 159, 160, 161, 162, 163, 164, 165, 166, 170, 171/1, 171/2, 172, 173, 174, 175, 176, 177, 178, 179, 180, 181, 182, 183, 184, 185, 186, 187, 188, 189, 190, 191, 193, 194, 195, 196, 197, 198, 199, 200, 201, 202, 203, 204, 205, 206, 207, 209, 210, 1451
Commercial	8, 9, 30, 31
Industrial	Nil
Institutional	Nil
Open Space and Recreational	Nil
Agricultural Use	21, 22, 53, 56, 75, 76, 94 Part, 152, 167
Forest and Hill	Nil
Water bodies	Nil
Transportation	1, 19, 20, 32, 33, 35, 55, 74, 94 Part, 95, 96, 128, 153, 168, 169, 192, 208, 299
Proposed Road	Nil

Table 1158: Salem LPA - Salem Corp. Ward - W, Block - 23 - Schedule

Ward - W, Block - 23	
Land Use	Survey Numbers
Residential	3, 4, 5, 6, 7, 8, 9, 10, 11, 12, 13, 14, 15, 16, 17 Part, 18, 19, 20, 21, 22, 23, 24, 25, 26, 27, 28, 29, 30, 31, 32, 33, 34, 35, 36, 37, 38, 39, 40, 41, 42, 43, 44, 47, 48, 49, 50, 51, 52, 53, 54, 55, 56, 57, 58, 59, 60, 61, 62, 63, 64, 65, 66, 67, 68, 73, 74, 75, 76, 77, 78, 79, 80, 81, 82, 83, 84, 85, 86, 87, 88, 89, 90, 91, 92, 93, 94, 95, 96, 97, 98, 99, 100, 101, 102, 103, 104, 105, 106, 107, 109 Part, 110 Part, 112, 113, 114, 115, 117, 118, 119, 120, 121, 122, 123, 124, 125, 126, 127
Commercial	Nil
Industrial	Nil
Institutional	Nil
Open Space and Recreational	Nil
Agricultural Use	2, 17 Part, 70, 71, 72, 108, 109 Part
Forest and Hill	Nil
Water bodies	Nil
Transportation	1, 45, 46, 69, 109 Part, 110 Part, 111, 116, 128
Proposed Road	Nil

Table 1159: Salem LPA - Salem Corp. Ward - W, Block - 24 - Schedule

Ward - W, Block - 24	
Land Use	Survey Numbers
Residential	2, 3, 4, 5, 6, 7, 8, 9, 10, 11, 12, 13, 14, 15, 16, 17, 18, 19, 20, 21, 22, 24, 25, 26, 27, 28, 30, 32, 36, 37, 38, 39, 40, 42, 43, 44, 45, 46, 47, 48, 49, 50, 51, 53, 54, 55 Part, 56, 57, 59, 60, 61, 62, 63, 64, 65, 66, 67, 68, 69, 70, 72, 75, 77, 78, 79
Commercial	31, 58, 76
Industrial	Nil
Institutional	Nil
Open Space and Recreational	Nil
Agricultural Use	29, 33, 34
Forest and Hill	Nil
Water bodies	Nil
Transportation	1, 23, 35, 41, 55 Part, 71, 73, 74, 80, 81
Proposed Road	Nil

Table 1160: Salem LPA - Salem Corp. Ward - W, Block - 25 - Schedule

Ward - W, Block - 25	
Land Use	Survey Numbers
Residential	2, 3, 4, 5, 6, 7, 8, 9, 10, 11, 12, 13, 14, 15, 16, 17, 18, 19, 20, 21, 22, 23, 24, 25, 26, 27, 28, 29, 30, 31, 32, 33, 34, 36, 37, 38, 39, 40, 41, 42, 43, 44, 45, 46, 47, 49, 50, 51, 52, 53, 54, 55, 56, 57, 58, 59, 60, 61, 62, 63, 64, 66, 67, 68, 71, 72, 74, 75, 77, 78, 80
Commercial	Nil
Industrial	Nil
Institutional	81
Open Space and Recreational	Nil
Agricultural Use	Nil
Forest and Hill	Nil
Water bodies	Nil
Transportation	1, 35, 48, 65, 69, 70, 73, 76, 79
Proposed Road	Nil

Table 1161: Salem LPA - Salem Corp. Ward - W, Block - 26 - Schedule

Ward - W, Block - 26	
Land Use	Survey Numbers
Residential	1, 2, 3, 4, 5, 6, 7, 8, 9, 10, 11, 12, 13, 14, 15, 16, 17, 18, 19, 20, 21, 22, 23, 24, 25, 26, 27, 28, 29, 30, 31, 32, 33, 34, 35, 36, 37, 39, 41, 42, 43, 44, 45, 47, 48, 49, 50, 51, 52, 53, 54, 55, 56, 57, 58, 59, 60, 61, 62, 63, 64, 68, 69, 70, 71, 72, 74, 75, 76, 77, 78, 79, 80, 81, 82, 83, 84, 85, 86, 87, 88, 90, 91, 92, 93, 94, 95, 96, 97, 98, 99, 100, 101, 102, 103, 104, 105, 106, 107, 108, 109, 110, 111, 112, 113, 114, 116, 117, 118, 120, 121, 122, 123, 124, 125, 127, 128, 130, 131, 132, 133, 134, 137, 138, 139, 140, 141, 142, 143, 144, 145, 146, 147, 148, 149, 152, 153, 154, 155, 156, 158, 159, 160, 162, 163, 165, 166, 167, 168, 170, 171, 172, 174, 175, 176, 177, 178, 180, 182, 183, 184, 185, 186, 187, 188, 189, 192, 193, 194, 195, 196, 197, 198, 199, 200, 201, 202, 203, 204, 205, 206, 207, 208, 209, 210, 212, 213, 214
Commercial	115, 126
Industrial	Nil
Institutional	40, 157, 164
Open Space and Recreational	Nil
Agricultural Use	Nil
Forest and Hill	Nil
Water bodies	Nil
Transportation	38, 46, 65, 66, 67, 73, 89, 119, 129, 135, 136, 150, 151, 161, 169, 173, 179, 181, 190, 191, 211
Proposed Road	Nil

Table 1162: Salem LPA - Salem Corp. Ward - W, Block - 27 - Schedule

Ward - W, Block - 27	
Land Use	Survey Numbers
Residential	2, 3, 4, 5, 6, 7, 8, 9, 10, 11, 12, 13, 14, 15, 16, 17, 18, 19, 20, 22, 23, 24, 25, 26, 27, 28, 29, 30, 31, 32, 34, 35, 36, 38, 40, 41, 42, 43, 44, 45, 46, 47 Part, 49, 50, 51, 52 Part, 53, 54, 55, 56, 58, 59, 60, 61, 62, 63, 64, 65, 66, 67, 68, 69, 70, 71, 72, 75, 76, 77, 78, 79, 80, 81, 82, 83 Part, 84, 85, 87, 88, 89, 90, 91, 92 Part, 95, 96, 97, 98, 99, 100, 101, 102, 103, 105, 106, 107, 108, 109, 110, 111, 112, 113, 114, 116, 120, 121, 122, 123, 124, 125, 126, 127, 128, 131, 132, 134, 135, 136, 137, 138, 139, 140, 142, 143, 144, 145, 146, 147, 148, 149, 150, 151, 152, 153, 154, 155, 156, 159, 160, 161, 162, 163, 164, 165, 166, 167, 168, 169, 170, 171, 172, 173, 174, 175, 176, 177, 178, 179, 180, 181, 182, 183, 184, 185, 186, 187, 188, 189, 190, 192, 193, 195, 196
Commercial	48 Part, 115, 129, 141, 157
Industrial	Nil
Institutional	83 Part, 117, 118, 119

Open Space and Recreational	Nil
Agricultural Use	33, 37, 74, 191, 194
Forest and Hill	Nil
Water bodies	Nil
Transportation	1, 21, 39, 47 Part, 48 Part, 52 Part, 57, 73, 86, 92 Part, 93, 94, 104, 130, 133, 158, 197, 198
Proposed Road	Nil

Table 1163: Salem LPA - Salem Corp. Ward - W, Block - 28 - Schedule

Ward - W, Block - 28	
Land Use	Survey Numbers
Residential	10, 11, 12/1, 12/2, 13, 14, 15, 16, 17, 18, 20, 21, 23, 24, 25, 26, 27, 29, 30, 32, 33, 34, 35, 36, 37, 38, 39, 40, 41, 42, 52/1, 52/2, 53, 54, 55, 57, 58, 59, 60/1, 60/2, 60/3, 61, 62, 63, 64/2, 64/3, 65, 67, 68, 69, 70, 71, 72, 73, 74, 76, 77/2, 77/3, 77/4, 77/5, 80, 81, 82, 83/1, 83/3, 83/4, 84, 85, 86, 87
Commercial	43, 44, 45, 47, 48, 49, 50, 51, 77/1, 79
Industrial	3, 4, 5, 6, 7
Institutional	Nil
Open Space and Recreational	Nil
Agricultural Use	2, 52/3, 52/4, 56, 64/1, 64/4, 75, 78, 83/2
Forest and Hill	Nil
Water bodies	Nil
Transportation	1, 8, 9, 19, 22, 28, 31, 46, 66, 88
Proposed Road	Nil

Table 1164: Salem LPA - Salem Corp. Ward - W, Block - 29 - Schedule

Ward - W, Block - 29	
Land Use	Survey Numbers
Residential	10, 11, 12, 13, 14, 15, 16, 17, 19, 20, 21, 22, 24, 26, 27, 29, 30, 33, 34, 35, 36, 38, 40, 41, 42, 43, 44, 45, 46, 48, 49, 50, 51 Part, 52, 53, 54, 55, 56, 57, 58, 59, 60, 62, 63, 64, 65, 66, 67, 68, 69, 70, 71, 72, 73, 74, 75, 76, 77, 78, 79, 80, 81
Commercial	5, 6, 7, 8, 9, 32, 51 Part
Industrial	Nil
Institutional	Nil
Open Space and Recreational	Nil
Agricultural Use	23, 25, 28, 37, 39
Forest and Hill	Nil
Water bodies	Nil

Transportation	1, 2, 3, 4, 18, 31, 47, 51 Part, 61, 82, 83, 84
Proposed Road	Nil

Table 1165: Salem LPA - Salem Corp. Ward - W, Block - 30 - Schedule

Ward - W, Block - 30	
Land Use	Survey Numbers
Residential	4, 5, 6, 7, 8, 10, 11, 12, 13, 14, 16, 17, 18, 19, 20, 21, 22, 23, 24, 25, 26, 27, 30 Part, 32, 33, 34, 38, 39, 40, 41, 42, 43, 44, 45, 46, 50, 51, 52, 53, 54, 55, 56, 57, 58, 59, 62, 63, 64, 65, 66, 67, 68, 69, 70, 71, 72, 73, 74, 75, 76, 77, 78, 79, 80, 81, 82, 83, 84, 85, 86, 89, 90, 91, 92, 93, 94, 95, 96, 97, 98, 99, 100, 101, 102, 104, 107, 108, 109, 110, 111, 112, 113, 114, 117, 118, 119, 121, 122, 123, 124, 125, 126, 127, 128, 130, 132, 133, 134, 137, 138, 139, 140, 141, 142, 143, 145, 146, 147, 148, 149, 150, 151, 153, 154, 155, 156, 157, 158, 159, 160, 161, 162, 163, 164, 165, 166, 167, 168, 169, 170, 171, 172, 173, 174, 176, 177, 178, 179, 180, 181, 182, 183, 184, 185, 186, 187, 188, 189, 191, 195, 196, 197, 198, 199, 200, 201, 202, 203, 204, 205, 206, 208, 209, 210, 211, 212, 213, 214, 215, 217, 218, 219, 220, 221, 222, 223, 224, 225
Commercial	28 Part, 115, 116, 135, 136, 190, 192, 193, 194
Industrial	Nil
Institutional	3
Open Space and Recreational	Nil
Agricultural Use	9, 35, 36, 216
Forest and Hill	Nil
Water bodies	Nil
Transportation	1, 2, 15, 28 Part, 29, 30 Part, 31, 37, 47, 48, 49, 60, 61, 87, 88, 103, 105, 106, 120, 129, 131, 144, 152, 175, 226, 227, 228
Proposed Road	Nil

Table 1166: Salem LPA - Salem Corp. Ward - W, Block - 31 - Schedule

Ward - W, Block - 31	
Land Use	Survey Numbers
Residential	3, 4, 5 Part, 8, 9, 10, 11, 12, 13, 14, 15, 16, 17, 18, 20, 21, 24, 26, 27, 28, 29, 30, 31, 32, 34, 35, 36, 37, 38, 39, 40, 41 Part, 43, 44, 45, 46, 47, 48, 50 Part, 51, 52, 53, 54, 55, 56, 57, 58, 59, 60, 61, 62, 65, 66, 67, 68, 69, 70, 71, 72, 73, 74, 78, 79, 80, 81, 82, 83, 84, 85, 86, 87, 88, 89, 90, 91, 92, 93, 94, 95, 96, 97, 98, 99, 100
Commercial	25, 41 Part, 42, 63
Industrial	Nil
Institutional	Nil

Open Space and Recreational	Nil
Agricultural Use	5 Part, 6, 75, 76
Forest and Hill	Nil
Water bodies	Nil
Transportation	1, 2, 5 Part, 7, 22, 23, 33, 49, 50 Part, 64, 77
Proposed Road	Nil

Table 1167: Salem LPA - Salem Corp. Ward - W, Block - 32 - Schedule

Ward - W, Block - 32	
Land Use	Survey Numbers
Residential	1/3 Part, 1/4 Part, 2
Commercial	Nil
Industrial	Nil
Institutional	1/2 Part, 1/3 Part
Open Space and Recreational	Nil
Agricultural Use	1/1 Part, 1/2 Part
Forest and Hill	Nil
Water bodies	Nil
Transportation	1/1 Part, 1/2 Part, 1/3 Part, 1/4 Part, 1/5, 3
Proposed Road	Nil

Table 1168: Salem LPA - Salem Corp. Ward - W, Block - 33 - Schedule

Ward - W, Block - 33	
Land Use	Survey Numbers
Residential	2, 3, 4, 5, 6, 7, 8, 9, 10, 11, 12/1, 12/2, 14, 17, 18, 19, 20, 21, 22, 23/1 Part, 23/2, 25, 26, 27, 28, 29, 30, 32, 34 Part, 40, 41, 43, 45, 46, 47, 50/1, 50/3, 58/1 Part, 59 Part, 60 Part, 63, 69/3 Part, 70 Part, 72/1, 72/2, 72/3, 72/4
Commercial	34 Part, 50/2, 56/1, 56/2, 56/3, 71 Part, 73, 74
Industrial	Nil
Institutional	Nil
Open Space and Recreational	Nil
Agricultural Use	15, 16, 24, 34 Part, 35, 36, 37, 42, 44, 48, 51, 52, 53, 54, 55, 57, 58/1 Part, 58/2, 59 Part, 60 Part, 64, 66, 67, 68, 69/1, 69/2, 69/3 Part, 69/4, 70 Part, 71 Part
Forest and Hill	Nil
Water bodies	Nil
Transportation	1, 13, 23/1 Part, 31, 33, 34 Part, 38, 39/1, 39/2, 49, 61, 62, 65, 70 Part, 71 Part
Proposed Road	Nil

Table 1169: Salem LPA - Salem Corp. Ward - W, Block - 34 - Schedule

Ward - W, Block - 34	
Land Use	Survey Numbers
Residential	2, 3, 4, 9, 10, 13, 14, 15, 16, 17, 18, 19, 20, 21, 22, 23, 24, 25, 26, 28, 30, 32, 33, 37, 38, 39, 40, 41, 43, 44, 45, 46, 47, 48, 49, 50, 51, 52, 53, 54, 55, 56, 57, 60, 61, 62, 63, 64, 67, 68, 69, 70, 71
Commercial	5, 6, 7, 8, 29, 35
Industrial	Nil
Institutional	Nil
Open Space and Recreational	Nil
Agricultural Use	1, 31, 59, 65, 66, 72
Forest and Hill	Nil
Water bodies	Nil
Transportation	11, 12, 27, 34, 36, 42, 58, 73
Proposed Road	Nil

Table 1170: Salem LPA - Salem Corp. Ward - W, Block - 35 - Schedule

Ward - W, Block - 35	
Land Use	Survey Numbers
Residential	3, 4 Part, 5, 6, 7, 8, 9, 10, 11, 12, 13, 14, 15, 16, 17, 18, 19, 20, 21, 22, 24, 25, 26, 27, 28, 29, 30, 31, 32, 33, 34, 35, 36, 37, 38, 39, 40, 41, 43, 44, 45, 46, 47, 48, 49, 50, 51, 52, 53, 54, 55, 56, 57, 58, 59, 60 Part, 61, 63, 65, 67, 68, 69, 70, 71, 72, 73, 74, 75, 76, 77, 78, 79, 80, 82, 83, 84, 85, 86, 92, 93, 94, 95, 96, 97, 98, 99, 100, 101, 102, 103, 104, 105, 106, 108 Part, 109
Commercial	4 Part, 60 Part, 64, 87, 88, 89, 108 Part
Industrial	Nil
Institutional	23
Open Space and Recreational	Nil
Agricultural Use	1, 2, 62, 66, 91, 107
Forest and Hill	Nil
Water bodies	Nil
Transportation	42, 81, 90, 108 Part
Proposed Road	Nil

Table 1171: Salem LPA - Salem Corp. Ward - W, Block - 36 - Schedule

Ward - W, Block - 36	
Land Use	Survey Numbers
Residential	2 Part, 3, 4, 6, 7, 8, 11, 12 Part, 16, 17, 18, 19, 20, 21, 22, 23, 24, 25, 26, 27, 28, 29, 30, 32, 35, 36, 37, 38, 39, 42, 44, 45, 46, 47, 48, 49, 50, 51, 52, 53, 54, 55, 56, 57, 58, 59, 60, 61, 62, 63, 64, 65, 66, 67, 68, 69, 70, 71, 72, 73, 74, 75, 76, 77, 81 Part, 82, 83, 84, 85, 86, 87, 88, 89, 90, 91, 92, 93, 94, 95, 96, 98, 99, 101, 102, 103, 105, 106, 107, 108, 109, 110, 111, 112, 113, 114, 115, 116, 117, 118, 119, 120, 121, 122, 123, 124, 125, 126, 127, 128, 129, 130, 131, 132
Commercial	9, 12 Part, 13, 31, 33, 34, 40, 41, 78, 80, 81 Part, 133, 134
Industrial	1
Institutional	Nil
Open Space and Recreational	Nil
Agricultural Use	5, 12 Part, 100
Forest and Hill	Nil
Water bodies	Nil
Transportation	2 Part, 10, 14, 15, 43, 79, 97, 104, 135, 136
Proposed Road	Nil

Table 1172: Salem LPA - Salem Corp. Ward - W, Block - 37 - Schedule

Ward - W, Block - 37	
Land Use	Survey Numbers
Residential	2, 3, 4, 5, 6, 7, 8, 9, 10, 12, 13, 14, 15, 16, 17, 18, 19, 20, 21, 22, 23 Part, 25, 26, 27, 28, 29, 30, 31, 32, 33, 35 Part, 36, 37, 38, 41 Part, 43, 44, 45, 46, 47, 48, 49, 50, 51, 52, 53, 54, 57, 58, 59, 60, 61, 62, 63, 65, 66, 67, 68, 69, 70, 71, 72, 73, 74, 75, 76, 77, 78, 79, 80, 81, 82, 83 Part, 84, 85, 88, 89, 90, 91, 92, 93, 94, 95, 96, 97, 98, 99, 100, 101, 103, 104
Commercial	Nil
Industrial	Nil
Institutional	Nil
Open Space and Recreational	Nil
Agricultural Use	34, 83 Part, 86, 87
Forest and Hill	Nil
Water bodies	Nil
Transportation	1, 11, 23 Part, 24, 35 Part, 39, 40, 41 Part, 42, 55, 56, 64, 83 Part, 102, 105
Proposed Road	Nil

Table 1173: Salem LPA - Salem Corp. Ward - W, Block - 38 - Schedule

Ward - W, Block - 38	
Land Use	Survey Numbers
Residential	1 Part, 3, 4, 5, 6, 7, 8, 9, 10, 11, 12, 13, 14, 15, 16, 17, 19, 20, 21, 22, 23, 24, 25, 26, 27, 28, 29, 30, 32, 34, 35, 36, 37, 38, 39, 40, 41, 42, 43, 44, 45, 46, 47, 48, 49, 50, 51, 52, 53, 54, 55, 57, 58, 59, 60, 61, 62, 63, 64, 65, 66, 67, 68, 69, 70, 71, 72, 73, 74, 75, 76, 77, 78, 79, 80, 81, 82, 83 Part, 84, 85, 86, 87, 88, 89, 90, 91, 92, 93, 94, 95, 97, 98, 99, 100, 101, 102, 103, 104, 106, 108, 109, 110, 111, 112, 113, 114, 115, 116, 117, 118, 119, 120 Part, 122, 125, 126, 127, 128, 129, 132, 133, 134, 135, 136, 137, 138, 139, 140, 141, 142, 143, 144, 145, 146, 147, 148, 149, 150, 151, 152, 154, 155, 156, 157, 158, 159, 160, 161, 162, 163, 164, 165, 166, 167, 168, 169, 171, 172, 173, 174, 175, 176, 177, 178, 179, 180, 181, 183
Commercial	1 Part, 31, 182
Industrial	121
Institutional	Nil
Open Space and Recreational	Nil
Agricultural Use	1 Part, 120 Part
Forest and Hill	Nil
Water bodies	Nil
Transportation	2, 18, 56, 83 Part, 96, 105, 120 Part, 123, 124, 130, 131, 153, 170, 184, 185
Proposed Road	Nil

Table 1174: Salem LPA - Salem Corp. Ward - W, Block - 39 - Schedule

Ward - W, Block - 39	
Land Use	Survey Numbers
Residential	1, 2, 3, 4, 5, 6, 7, 8, 9, 10, 11, 12, 13, 14, 15, 17, 18, 19, 20, 21, 22, 23, 24, 25, 26, 27, 28, 29, 30, 31, 32, 33, 34, 36, 38, 39, 40, 41, 42, 43, 44, 45, 46, 47, 48, 49, 50, 51, 52, 53, 54, 55, 56, 57, 58, 59, 60, 61, 62, 63, 64, 65, 66, 67, 68, 69, 70, 71, 72, 73, 74, 75, 76, 78, 79, 80, 81, 82, 83, 84, 85, 87, 88, 89, 90, 91, 92, 93, 94, 95, 96, 97, 98, 99, 100, 101, 102, 103, 104, 106, 107, 108, 109, 110, 112, 113, 115, 116, 117, 118, 119, 120, 121, 122, 123, 124, 125, 126, 127, 128, 129, 130, 131, 132, 133, 134, 135, 137, 138, 139, 140, 141, 142, 143, 144, 146, 147, 149, 150, 151, 152, 153, 154, 155, 156, 157, 158, 159, 160, 161, 162, 163, 164, 165, 166, 167, 168, 169, 170, 171, 172, 173, 174, 175, 176, 177, 178, 179, 180, 181, 182, 183, 184, 185, 186, 187, 188, 194, 195, 197, 198, 201, 202, 203, 206, 207, 208, 209, 210, 211, 212, 213, 214, 215, 219, 220, 221, 222, 223, 224, 225, 226, 227, 228, 229, 230, 231, 232, 233, 234, 235, 236, 237, 238, 239, 240, 241, 242, 244, 245, 246, 247, 248, 252, 253, 254, 255, 256, 257, 258, 259, 260, 261, 262, 264, 265, 266, 267, 268, 269, 271, 272, 273, 274, 275, 276, 277, 278, 280, 281, 282, 283, 284, 285, 286, 288, 289, 290, 291, 292, 293, 294, 295, 296, 299, 300, 301, 302, 304, 305, 306, 307

Commercial	Nil
Industrial	Nil
Institutional	Nil
Open Space and Recreational	Nil
Agricultural Use	35, 111, 114, 145, 148, 189, 190, 193, 199, 200, 287
Forest and Hill	Nil
Water bodies	Nil
Transportation	16, 37, 77, 86, 105, 136, 191, 192, 196, 204, 205, 216, 217, 218, 249, 250, 251, 263, 270, 279, 297, 298, 308, 309, 310
Proposed Road	Nil

Table 1175: Salem LPA - Salem Corp. Ward - W, Block - 40 - Schedule

Ward - W, Block - 40	
Land Use	Survey Numbers
Residential	2/3 Part, 3, 4, 5, 6, 7, 8, 9, 10, 11, 12, 13, 14, 17, 19, 20, 21, 22, 23, 24, 25, 26, 27, 28, 29, 30, 31, 32, 33, 34, 35, 36, 37, 38, 41, 42, 45, 46, 47, 48, 50, 51, 52, 58, 59, 60, 61, 62, 63, 64, 65, 66, 68, 69, 70, 71, 72, 73, 74, 75, 76/1, 76/2, 76/3, 78, 80, 81, 82, 83, 84, 85, 86, 87, 88, 89, 91, 92, 94, 95, 97, 99, 101, 102, 103, 104, 105, 106, 107, 108, 109, 110, 111, 112, 113/1, 113/2, 113/3, 114, 115, 116/1, 116/2, 117/1, 117/2, 117/3, 121/3, 122, 123, 124, 125, 126, 127, 128, 129, 130, 131, 132, 134, 135, 136, 137, 138, 139, 140, 141, 142, 143, 144, 146, 147, 148, 149/1, 149/2, 150, 151, 152, 155, 156, 157, 158, 159, 160, 161, 162, 163/1, 163/2, 164, 165, 166, 167, 169, 170, 171, 172, 173, 174, 175, 176, 177, 178, 179, 180, 181, 182
Commercial	2/1, 2/2, 2/3 Part, 2/4, 2/5, 2/6, 15, 40, 54, 55, 56, 57, 77, 119, 120/1, 120/2, 121/1 Part, 121/4, 121/5
Industrial	Nil
Institutional	18 Part
Open Space and Recreational	Nil
Agricultural Use	44, 49, 53, 93, 96, 98, 133, 153, 154
Forest and Hill	Nil
Water bodies	Nil
Transportation	1, 16, 18 Part, 39, 43, 67, 79, 90, 100, 118, 121/1 Part, 121/2, 121/6, 145, 168, 183
Proposed Road	Nil

Table 1176: Salem LPA - Salem Corp. Ward - W, Block - 41 - Schedule

Ward - W, Block - 41	
Land Use	Survey Numbers
Residential	1, 2, 3, 4, 5, 6, 7, 8, 9, 10, 11, 12, 13, 14, 15, 16, 17, 18, 19, 20, 21, 22, 23, 24, 25, 26, 27, 28, 29, 30, 31, 32, 34, 35, 36, 37, 38, 39, 40, 41, 42, 43, 44, 45, 46, 47, 48, 50, 51, 52, 53, 54, 55, 56, 58, 60, 61, 62, 63, 64, 65, 66, 67, 69, 70, 71, 72, 73, 74, 76, 77, 78, 79, 80, 81, 82, 85, 86, 87, 88, 89, 90, 91, 92, 93, 94, 95, 96, 97, 98, 99, 100, 101, 102, 103, 104, 106, 107, 108, 110, 111, 112, 113, 114, 115, 116, 117, 118, 119, 120, 121, 122, 123, 124, 125, 126, 127, 128, 129, 130, 131, 132, 133, 134, 135, 136, 137, 138, 139, 140, 141, 142, 144, 145, 146, 147, 149 Part, 150 Part, 151, 152, 153, 154, 155, 156, 157, 158, 160, 161, 162, 163, 164, 165, 166, 167, 168, 169, 170, 171, 172, 173, 174, 175, 176, 177, 178, 179, 180, 181, 182, 183, 184, 185, 186, 187, 189, 190, 191, 192, 193, 194, 195, 196, 198, 199, 200, 201, 202, 203, 204, 205, 206, 207, 208, 209
Commercial	Nil
Industrial	Nil
Institutional	Nil
Open Space and Recreational	Nil
Agricultural Use	59, 84
Forest and Hill	Nil
Water bodies	Nil
Transportation	33, 49, 57, 68, 75, 83, 105, 109, 143, 148, 149 Part, 150 Part, 159, 188, 197, 210
Proposed Road	Nil

Table 1177: Salem LPA - Salem Corp. Ward - W, Block - 42 - Schedule

Ward - W, Block - 42	
Land Use	Survey Numbers
Residential	2, 3, 4, 5, 6, 7, 8, 10, 11, 12, 13, 14, 17, 18, 19, 20, 21, 22, 23, 24, 25, 26, 27, 29, 31, 32, 33, 34, 36, 37, 38, 39, 40, 41, 42, 44, 45, 46, 47, 48, 49, 50, 51, 52, 55, 56, 57, 58, 59, 60, 61, 62, 63, 64, 65, 66, 67, 68, 69, 71, 72, 74, 75, 76, 78, 79, 80, 81, 82, 83, 84, 85, 86, 87, 88, 89, 90, 91, 92, 93, 95, 96, 97, 98, 99, 100, 101, 102, 103, 106, 107, 109, 110, 111, 112, 113, 114, 116, 117, 118, 119, 122, 123, 131, 132, 133, 134, 135, 136, 137, 138, 140, 141, 142, 143, 144, 145, 147, 148, 150, 151, 152, 155, 156, 157, 158, 159, 160, 163, 164, 168, 170, 171, 172, 173, 174, 175, 176, 177, 178, 179, 180, 181, 182, 183, 184, 185, 186, 187, 188, 189, 190, 192, 194, 195, 196, 197, 198, 199, 200, 201, 203, 204, 205, 206, 207, 208, 209, 210, 213, 214, 215, 216, 217, 218, 219, 220, 221, 222, 223, 224, 226, 227, 228, 229, 230, 231, 232, 233, 234
Commercial	126, 127, 128, 129
Industrial	Nil
Institutional	120, 121, 125, 154, 165, 166, 169, 193

Open Space and Recreational	Nil
Agricultural Use	30
Forest and Hill	Nil
Water bodies	Nil
Transportation	1, 9, 16, 28, 35, 43, 53, 54, 70, 73, 77, 94, 104, 105, 108, 115, 124, 130, 139, 146, 149, 153, 161, 162, 167, 191, 202, 211, 212, 225, 235
Proposed Road	Nil

Table 1178: Salem LPA - Salem Corp. Ward - W, Block - 43 - Schedule

Ward - W, Block - 43	
Land Use	Survey Numbers
Residential	21/1 Part, 21/3, 21/4, 22, 23
Commercial	3, 4, 5, 6, 7, 8, 9, 14, 17/1, 17/2, 17/4, 18, 19, 21/1 Part
Industrial	Nil
Institutional	13
Open Space and Recreational	Nil
Agricultural Use	11, 15, 16, 17/3
Forest and Hill	Nil
Water bodies	Nil
Transportation	1, 2, 10, 12, 20, 21/1 Part, 21/2, 24
Proposed Road	Nil

Table 1179: Salem LPA - Salem Corp. Ward - W, Block - 44 - Schedule

Ward - W, Block - 44	
Land Use	Survey Numbers
Residential	4, 5, 6, 7, 8, 9, 10, 11, 12, 13, 14, 15, 17, 18, 19, 20, 21, 22, 23, 25, 27, 28, 29, 30, 31, 32, 33, 34, 35, 36, 37, 39, 40, 41, 42, 43, 44, 45, 46, 47, 48, 49, 50, 51, 52, 53, 55, 56, 57, 58, 59, 60, 61, 62, 63, 64, 65, 66, 67, 68, 69, 70, 71, 72, 75, 76, 77, 78, 79, 80 Part, 80/1, 80/2, 81, 83, 84, 85, 86, 87, 90, 98, 104, 105, 106
Commercial	1, 94, 95, 96, 97, 99, 100, 101, 102, 103
Industrial	Nil
Institutional	92, 93
Open Space and Recreational	Nil
Agricultural Use	16 Part, 24, 38
Forest and Hill	Nil
Water bodies	Nil
Transportation	2, 3, 16 Part, 26, 54, 73, 74, 82, 89, 91

Proposed Road	Nil
---------------	-----

Table 1180: Salem LPA - Salem Corp. Ward - W, Block - 45 - Schedule

Ward - W, Block - 45	
Land Use	Survey Numbers
Residential	6, 7, 8, 9, 11/1 Part, 11/2, 11/3, 11/4, 11/5, 11/6, 11/7, 11/8, 11/9, 12, 13, 14, 15, 17, 18, 19, 20, 21, 22, 24, 25, 26, 27, 28, 29, 30, 31, 32, 33, 34, 35, 37, 38, 39, 40, 41, 42, 43, 44, 45, 46, 47, 53, 54, 55, 56, 57, 58, 59, 60, 61, 62, 63, 64, 65, 66, 67, 69, 70, 71, 72, 73, 74, 75, 76, 77, 78, 79, 80, 81, 82, 84, 85, 86, 87, 88, 89, 90, 91, 92, 93, 94, 95, 96, 97, 98, 99, 100, 101, 102, 103, 104, 107, 108, 109, 110, 111, 112, 113, 114, 115, 116, 117, 118, 119, 120, 121, 122, 123, 124, 125, 126, 128, 129, 130, 131, 132, 134, 135, 136, 137, 138, 141, 142, 143, 145, 146, 147, 148, 149, 151, 152, 153, 154, 159, 160, 161, 162, 163, 164, 165
Commercial	49, 51
Industrial	Nil
Institutional	1, 3
Open Space and Recreational	Nil
Agricultural Use	16, 106, 139, 140, 150, 156, 158
Forest and Hill	Nil
Water bodies	Nil
Transportation	2, 4, 5, 10, 11/1 Part, 23, 36, 48, 50, 52, 68, 83, 105, 127, 133, 144, 155, 157
Proposed Road	Nil

Table 1181: Salem LPA - Salem Corp. Ward - W, Block - 46 - Schedule

Ward - W, Block - 46	
Land Use	Survey Numbers
Residential	2/1 Part, 2/2, 2/3, 2/4, 2/5, 2/7, 2/8, 2/10, 2/11, 2/12, 2/13, 2/14, 2/15, 2/16, 2/17, 2/18, 2/19, 2/20, 2/21, 2/22, 2/23, 2/24, 2/25, 2/26, 2/27, 2/28, 2/29, 3, 7 Part, 12/1 Part, 12/2, 12/3, 14, 15, 16, 17, 18, 19, 20
Commercial	1/1, 1/3, 2/1 Part, 2/9, 6/10, 12/8, 12/9, 12/10, 12/11, 13, 22, 23, 24
Industrial	6/1 Part, 6/3, 6/4, 6/6, 6/8, 6/9, 6/12, 6/13, 6/14, 6/15, 6/19, 6/20, 6/21, 6/22, 6/26, 6/27, 6/28, 8/1, 8/2, 9/1, 9/2, 9/3, 10, 11/1, 11/2, 11/3
Institutional	2/30, 4, 5, 6/1 Part
Open Space and Recreational	Nil
Agricultural Use	1/2, 1/4, 2/1 Part, 6/7, 6/16, 6/30, 6/31, 6/32, 7 Part, 12/1 Part, 12/4, 12/6, 12/7, 12/12, 12/13
Forest and Hill	Nil
Water bodies	Nil

Transportation	2/1 Part, 6/2, 6/5, 6/11, 6/17, 6/23, 6/24, 6/25, 12/1 Part, 12/5, 21
Proposed Road	Nil

Table 1182: Salem LPA - Salem Corp. Ward - W, Block - 47 - Schedule

Ward - W, Block - 47	
Land Use	Survey Numbers
Residential	1/1, 1/2, 2/2 Part, 6 Part, 7/1 Part, 10/7, 10/9, 15/1 Part, 15/2, 15/4, 16, 17, 19/1, 19/2, 19/3, 19/4, 20, 21, 22, 24/1, 24/2, 25, 26, 27, 29/1, 29/2, 29/3, 29/4, 30, 31, 32, 33, 34, 35, 36, 37, 38, 40, 41, 42, 43, 44, 45, 46, 47, 48, 49, 50, 51, 52/1, 52/2, 52/3, 53, 54, 55, 61
Commercial	7/1 Part, 7/2, 7/3, 7/4, 7/5, 7/6, 10/1 Part, 10/2, 10/3, 10/4, 10/5, 10/6, 10/8, 58/1, 58/2, 58/5, 59/1, 60/1, 60/2, 60/3, 60/4, 64 Part, 65, 66/1, 66/2, 66/3, 67, 68, 69, 70, 71, 74, 75
Industrial	Nil
Institutional	6 Part, 13, 56, 58/3
Open Space and Recreational	Nil
Agricultural Use	2/2 Part, 2/3, 15/1 Part, 15/3, 15/5, 58/4, 59/2, 73/1
Forest and Hill	Nil
Water bodies	Nil
Transportation	2/1, 3, 4, 5, 7/1 Part, 10/1 Part, 11, 12, 14, 15/1 Part, 18, 23, 28, 39, 62, 63, 64 Part, 72, 73/2
Proposed Road	Nil

Table 1183: Salem LPA - Salem Corp. Ward - W, Block - 48 - Schedule

Ward - W, Block - 48	
Land Use	Survey Numbers
Residential	2, 3, 4, 5, 6, 7, 9, 10, 11, 12, 14, 15, 16, 17, 19, 20, 21, 22, 24, 25, 27, 28, 29, 30, 32, 34, 35, 36, 39, 40, 41, 42, 43, 44, 45, 46, 48, 49, 51, 52, 54, 55, 57, 59, 60, 61, 62, 63, 64, 65, 66, 67, 68, 69, 70, 72, 73, 76 Part, 78, 79, 80, 81, 85, 86, 87, 88, 89, 90, 91, 95, 99 Part, 100, 101, 102, 103, 104, 105, 106, 108, 109, 110, 111, 112, 113, 114, 115, 116, 117, 118, 119, 120, 122 Part, 125 Part, 127, 128 Part, 130, 131, 132, 133, 134, 135, 136, 137, 139, 140, 141, 142, 143, 144, 145, 146, 147, 148, 149, 150, 151, 154, 155, 156, 157, 159 Part, 160, 161, 166 Part, 167, 168 Part, 169, 170, 171, 172, 173, 174, 175 Part, 177 Part, 183 Part, 187 Part, 190
Commercial	50, 56, 58 Part, 71, 76 Part, 82, 84, 92, 93, 94, 96, 99 Part, 122 Part, 128 Part, 129, 159 Part, 163, 164, 166 Part, 168 Part, 177 Part, 178, 179, 180, 183 Part, 184 Part, 186 Part, 187 Part, 188, 189
Industrial	Nil
Institutional	Nil

Open Space and Recreational	Nil
Agricultural Use	126, 175 Part, 183 Part, 187 Part
Forest and Hill	Nil
Water bodies	Nil
Transportation	1, 8, 13, 18, 23, 26, 31, 33, 37, 38, 47, 53, 58 Part, 74, 75, 76 Part, 77, 83, 97, 98, 107, 121, 123, 124, 125 Part, 138, 152, 153, 158, 162, 165, 176, 181, 182, 183 Part, 184 Part, 185, 186 Part, 187 Part, 191
Proposed Road	Nil

Table 1184: Salem LPA - Salem Corp. Ward - W, Block - 49 - Schedule

Ward - W, Block - 49	
Land Use	Survey Numbers
Residential	3/1, 4/3, 6/1, 7/1 Part, 10, 11, 12, 13 Part, 14, 15, 18, 21/1, 21/2, 23, 24, 27, 29/1, 29/2, 31, 32/1, 32/2, 33, 34, 35, 36, 37, 38, 39, 41, 42, 43, 44, 46/1, 46/2, 47, 49, 50, 51, 56/1 Part, 56/6, 56/8, 59 Part, 62 Part, 63/1 Part, 68, 75 Part, 75/5 Part, 75/12, 78/1 Part, 78/2, 78/3, 78/4, 80, 81/2, 81/6, 83/1 Part, 83/2, 83/5, 83/6, 85/1 Part, 85/2, 85/3, 85/4, 86, 88/1 Part, 88/2, 88/3, 88/4, 96/1 Part, 96/3, 96/4, 99/1 Part, 99/2 Part
Commercial	4/1 Part, 54 Part, 60, 63/1 Part, 64, 74/2, 77, 93, 95/1 Part, 95/2, 95/3, 95/4, 95/5, 99/1 Part, 99/2 Part
Industrial	63/1 Part, 94, 99/1 Part, 99/3
Institutional	97
Open Space and Recreational	7/1 Part
Agricultural Use	3/2, 3/3, 4/1 Part, 4/2, 4/4, 6/3, 7/1 Part, 8, 16, 17, 19, 53, 54 Part, 55/2, 55/3, 55/4, 55/5, 55/6, 55/7, 56 Part, 56/1 Part, 56/2, 56/3, 56/4, 56/7, 57, 58, 59 Part, 62 Part, 63/1 Part, 63/2, 67, 69, 72, 74 Part, 74/1, 75/1, 75/3, 75/4, 75/5 Part, 75/6, 75/8, 75/9, 75/11, 75/13, 75/14, 78/1 Part, 81/1, 81/4, 81/5, 81/7, 81/10, 81/11, 83/1 Part, 83/3, 83/4, 85/1 Part, 88/1 Part, 90/1, 90/2, 90/3, 90/4, 96/1 Part, 96/5, 96/6
Forest and Hill	Nil
Water bodies	Nil
Transportation	1, 5, 9, 13 Part, 20, 21/3, 25, 26, 28, 30, 40, 45, 48, 52, 54 Part, 55/1, 61, 63/1 Part, 65, 70, 73, 75/2, 75/10, 76, 79, 82, 84, 87, 89, 91, 92/2, 95/1 Part, 96/2, 98
Proposed Road	Nil

Table 1185: Salem LPA - Salem Corp. Ward - W, Block - 50 - Schedule

Ward - W, Block - 50	
Land Use	Survey Numbers
Residential	4, 6/1, 6/2, 7, 9, 16/2 Part, 17, 18, 19, 20, 21, 22, 23, 24/1, 24/2, 27/2 Part, 27/3 Part, 28, 29, 30, 31, 32/1, 32/2, 33, 34, 35, 36, 37/1, 37/2, 37/3
Commercial	2, 3/2, 5, 8 Part, 10, 11, 12, 13, 16/2 Part, 27/1, 27/2 Part, 38 Part, 39, 40, 41, 42, 43/1, 43/2, 44, 45, 46/1 Part, 46/2 Part, 47, 48/1, 48/2
Industrial	Nil
Institutional	Nil
Open Space and Recreational	Nil
Agricultural Use	3/1, 15, 16/1, 38 Part, 46/1 Part, 46/2 Part
Forest and Hill	Nil
Water bodies	Nil
Transportation	1, 8 Part, 14, 26, 27/2 Part, 27/3 Part, 49
Proposed Road	Nil

Table 1186: Salem LPA - Salem Corp. Ward - W, Block - 51 - Schedule

Ward - W, Block - 51	
Land Use	Survey Numbers
Residential	1/1 Part, 1/2 Part, 1/3 Part, 1/4 Part, 1/5, 1/6, 2/6 Part, 2/10, 3/3 Part, 3/6 Part, 9 Part, 9/6, 9/10, 9/11, 9/12, 9/13 Part, 9/14, 9/15, 9/17, 9/18, 9/19, 9/20, 9/21, 9/22, 12/11, 13 Part, 13/2 Part, 13/8, 13/10, 14 Part, 14/3, 14/4, 14/5, 14/6 Part, 14/9, 14/10 Part, 15/2 Part, 17/1 Part, 17/6 Part, 17/7 Part, 18/2, 18/5, 19/1, 19/2, 19/6, 19/7
Commercial	8 Part, 8/1, 8/2, 8/3, 8/4, 8/7, 8/8, 8/10, 8/11, 9 Part, 9/1, 9/2, 9/4, 9/5, 9/7 Part, 9/8, 9/9, 9/23 Part, 9/24 Part, 10/4, 10/5, 15/4
Industrial	Nil
Institutional	Nil
Open Space and Recreational	Nil
Agricultural Use	1/1 Part, 1/2 Part, 1/3 Part, 1/4 Part, 2 Part, 2/1, 2/2, 2/3 Part, 2/5, 2/7 Part, 2/8, 2/9, 3/1, 3/2, 3/3 Part, 3/4, 3/6 Part, 6 Part, 6/1, 6/3, 6/4, 6/5, 6/7, 6/8, 6/9, 9/3, 9/7 Part, 9/23 Part, 9/24 Part, 10/1, 12 Part, 12/2, 12/4, 12/5, 12/6, 12/8, 12/9, 12/10, 12/12, 12/13, 12/15, 12/16, 12/17, 12/18, 12/19, 12/21, 12/22, 12/23, 12/24, 13 Part, 13/2 Part, 13/3, 13/4 Part, 13/5 Part, 13/6 Part, 13/11 Part, 13/14, 14/1, 14/2, 14/7 Part, 14/8, 14/10 Part, 15/2 Part, 15/3, 16/1, 16/2, 16/3, 16/4, 16/5, 16/6, 16/7, 16/8, 16/9, 16/10, 16/12, 16/13, 17/1 Part, 17/2, 17/3, 17/4, 17/6 Part, 17/7 Part, 18/1, 18/3, 18/4, 25, 26
Forest and Hill	Nil
Water bodies	7/4, 7/5, 7/7, 12/3, 19/5, 73

Transportation	1/1 Part, 1/4 Part, 2/3 Part, 2/4, 2/6 Part, 2/7 Part, 3/5, 6/6, 8/5, 8/6, 8/9, 9/13 Part, 9/16, 10/2, 10/3, 12/1, 13 Part, 13/1, 13/2 Part, 13/4 Part, 13/5 Part, 13/6 Part, 13/11 Part, 13/12, 13/13, 14/6 Part, 14/7 Part, 14/10 Part, 15/2 Part, 15/5, 15/6, 16 Part, 17/5, 17/7 Part
Proposed Road	Nil

Table 1187: Salem LPA - Salem Corp. Ward - W, Block - 52 - Schedule

Ward - W, Block - 52	
Land Use	Survey Numbers
Residential	3 Part, 4/2, 6/1, 6/2, 7, 8/1, 8/2, 9/3, 10, 11, 13, 14, 15, 16, 17, 18, 19, 24/1 Part, 24/2, 24/6, 25/1 Part, 25/2, 25/6, 42, 43, 48 Part, 50, 55 Part, 55/1 Part, 55/2, 55/5, 55/6, 56/2, 56/3, 56/5, 56/6, 57, 58/1 Part, 58/2, 58/3, 58/4, 59/1, 59/2, 59/3 Part, 60/1, 60/2, 64 Part, 65/1 Part, 65/2, 65/3, 65/5, 65/6, 65/8, 65/10, 65/11, 65/13, 65/16 Part, 65/17, 65/18, 65/19, 68/1 Part, 68/2, 72 Part, 73 Part, 76/1, 77/1, 78, 79/1, 81 Part, 82, 83, 85, 86, 87/1, 87/2, 87/3, 89, 90/1, 90/2, 91 Part, 92, 93, 94, 97, 99, 100, 103 Part, 103/1, 103/2, 103/3, 105, 106, 108, 109, 110/1, 110/2, 111, 112, 113, 114/1 Part, 115, 118, 119/1, 120, 121, 122, 124, 125/1, 125/2, 126, 127, 128, 130, 132, 987
Commercial	20, 21, 23, 24/3, 24/4, 24/5, 25/1 Part, 25/3, 25/4, 25/5, 26/1, 26/2, 27/2, 28/1, 28/2, 28/3, 30, 31, 32, 33, 34/1, 34/2, 36, 38, 39, 40, 45, 47, 48 Part, 49, 51/1 Part, 51/2, 52, 53, 54/1, 54/2, 55/1 Part, 55/3, 55/7, 55/8, 56/1, 58/5, 59/3 Part, 61, 64 Part, 65/1 Part, 65/14, 65/15, 65/16 Part, 66, 67, 68/1 Part, 76/2, 77/2, 77/3, 77/4, 79/2, 80/1, 80/3, 81 Part, 84, 91 Part, 95, 101, 104/1, 104/2, 104/3, 114/1 Part, 114/2, 119/2, 123/2, 123/3, 129/1, 129/2, 131
Industrial	Nil
Institutional	37
Open Space and Recreational	Nil
Agricultural Use	3 Part, 4/1, 51/1 Part, 65/4, 65/9, 65/12, 71, 72 Part, 73 Part
Forest and Hill	Nil
Water bodies	1, 62, 63, 74
Transportation	2, 5, 12, 22, 24/1 Part, 27/1, 35, 41, 46, 58/1 Part, 69, 70, 75, 80/2, 88, 102, 107, 117, 133, 134
Proposed Road	Nil

Table 1188: Salem LPA - Salem Corp. Ward - W, Block - 53 - Schedule

Ward - W, Block - 53	
Land Use	Survey Numbers
Residential	10, 11/2, 11/3, 12 Part, 15, 16, 17, 32
Commercial	2, 3, 4, 5, 6, 7, 8 Part, 11/1, 12 Part, 18, 19, 20, 21, 22, 25, 26/1, 27, 30, 31, 33, 34, 35, 36, 37, 38, 39, 40, 41, 44, 45/1, 45/2, 46/1, 46/2

Industrial	Nil
Institutional	23, 24
Open Space and Recreational	Nil
Agricultural Use	8 Part
Forest and Hill	Nil
Water bodies	Nil
Transportation	1, 13, 14, 43, 47, 48
Proposed Road	Nil

Table 1189: Salem LPA - Salem Corp. Ward - W, Block - 54 - Schedule

Ward - W, Block - 54	
Land Use	Survey Numbers
Residential	3/2 Part, 4 Part, 9/1, 9/2, 9/7, 9/8, 9/10, 9/11, 9/12, 9/13, 16/1, 17/1, 17/2, 18, 19/1, 19/2, 20, 21, 23, 27, 28, 34/1, 34/2, 34/3, 34/5, 34/7, 34/8, 34/9, 39, 40, 43, 44, 45, 46, 47, 48, 49, 50/1, 50/2, 51, 53, 54, 55, 56, 57, 58, 59, 60, 61, 63, 64, 65, 66/1, 66/2
Commercial	2, 3/1, 3/2 Part, 4 Part, 5, 6/1, 6/2, 9/14, 16/2, 24, 25, 26, 29, 30, 31, 32, 37, 38, 41, 42
Industrial	Nil
Institutional	Nil
Open Space and Recreational	Nil
Agricultural Use	Nil
Forest and Hill	Nil
Water bodies	Nil
Transportation	1, 9/15, 22, 33, 34/10, 35, 36, 52, 62, 67, 68
Proposed Road	Nil

Table 1190: Salem LPA - Salem Corp. Ward - W, Block - 55 - Schedule

Ward - W, Block - 55	
Land Use	Survey Numbers
Residential	4, 5, 6, 7/1, 7/2, 8, 9, 10, 11, 12, 13, 14, 15, 16, 17/1, 17/2, 18, 20 Part, 21, 22, 23, 25, 26, 27, 28, 29, 30, 31, 32, 33/1, 33/2, 34, 35, 36, 37, 38, 39, 40, 41, 43, 44, 45, 46, 47, 48, 49, 50, 51, 53/1, 53/2, 53/3, 54, 55, 56, 57, 58, 59, 60, 61, 62, 63, 64, 66, 67, 68, 70, 71, 73, 74, 75, 76, 79, 80, 81, 82, 83, 84, 85, 87, 89, 90, 91, 92, 93, 96, 98, 99, 100, 101, 103, 104, 105, 106, 107, 108, 109, 111, 112, 113, 114, 116, 118, 119, 120, 123, 124, 125, 127, 128, 130 Part, 131, 132, 137, 138, 139, 140, 141, 142, 143, 145, 146, 147, 148, 149, 150, 157, 158
Commercial	2, 3, 20 Part, 86, 95, 102, 121, 122, 126, 133, 151/1, 151/2, 151/3, 153, 154, 155, 156

Industrial	Nil
Institutional	Nil
Open Space and Recreational	Nil
Agricultural Use	117, 134, 135
Forest and Hill	Nil
Water bodies	Nil
Transportation	1, 19, 42, 52, 65, 69, 77, 88, 97, 110, 115, 129, 130 Part, 136, 144, 152
Proposed Road	Nil

Table 1191: Salem LPA - Salem Corp. Ward - W, Block - 56 - Schedule

Ward - W, Block - 56	
Land Use	Survey Numbers
Residential	1, 2/2, 3/1, 3/2, 3/3, 3/4, 5 Part, 6, 8, 9, 10, 13, 14, 15, 16, 17, 18, 19, 20, 21, 24, 25, 26, 27, 29, 30, 32, 33, 36, 37, 38, 39, 40, 41, 42, 43, 45, 50, 51, 54, 55 Part, 57 Part, 59, 61, 62, 63/1, 63/2, 63/3, 63/6, 64 Part, 66, 68 Part, 69, 70, 71, 72, 73, 74, 76, 77, 78, 79, 80, 81, 82, 83, 84, 85, 86, 87, 91, 92/1, 92/2, 92/3, 93, 94, 95, 96, 100, 101, 102, 103, 104, 105, 106
Commercial	4, 5 Part, 44, 49, 57 Part, 58, 65
Industrial	Nil
Institutional	Nil
Open Space and Recreational	31, 46, 47, 52, 53
Agricultural Use	11, 22/1, 23, 35, 55 Part, 64 Part, 67, 68 Part, 97, 98
Forest and Hill	Nil
Water bodies	90
Transportation	2 Part, 7, 12, 28, 34, 48, 56, 60, 75, 89, 99, 107
Proposed Road	Nil

Table 1192: Salem LPA - Salem Corp. Ward - W, Block - 57 - Schedule

Ward - W, Block - 57	
Land Use	Survey Numbers
Residential	9, 10, 11, 12, 13, 14, 15, 16, 18, 19, 20, 21, 22, 24, 25, 26, 27, 28, 29, 30, 31, 32, 33, 34, 35, 36, 37, 39, 40, 41, 42, 43, 44, 45, 46/1, 46/2, 47, 48, 49, 50, 51, 52, 53, 54, 55, 56, 57, 58, 59, 60, 61
Commercial	2, 5, 17/1, 17/2, 17/3, 64, 65, 66/2, 67, 68
Industrial	Nil
Institutional	Nil
Open Space and Recreational	Nil
Agricultural Use	1, 3, 6

Forest and Hill	Nil
Water bodies	Nil
Transportation	4, 7, 8, 23, 38, 63, 66/1, 69
Proposed Road	Nil

Table 1193: Salem LPA - Salem Corp. Ward - W, Block - 58 - Schedule

Ward - W, Block - 58	
Land Use	Survey Numbers
Residential	4, 9 Part, 12, 13, 14, 15, 16, 17, 21, 22/2, 23/1, 23/2, 23/3, 30, 40, 221
Commercial	24, 25, 26, 27, 28/1
Industrial	Nil
Institutional	28/2, 31, 32, 33
Open Space and Recreational	Nil
Agricultural Use	1, 2, 3, 5, 6, 7, 8, 9 Part, 11, 18, 19
Forest and Hill	Nil
Water bodies	Nil
Transportation	20, 29, 34
Proposed Road	Nil

Table 1194: Salem LPA - Salem Corp. Ward - W, Block - 59 - Schedule

Ward - W, Block - 59	
Land Use	Survey Numbers
Residential	1 Part, 4, 5, 6, 7, 9, 13, 14, 19, 21, 22, 23, 24, 25, 26, 28, 29, 30, 32, 34, 35, 36, 37, 39, 40, 41, 43, 46, 47, 48, 50, 51, 52, 53, 55, 56, 57, 58, 59, 61, 62, 63, 64, 65, 67, 68, 69, 71, 72, 73, 74, 76, 77, 78, 79, 80 Part, 85, 87, 89, 90, 91, 92, 93, 95, 96, 97, 99, 101, 102, 103, 104, 108, 109, 110, 111, 112, 113, 114, 116, 117, 118, 119, 120, 121, 122, 124, 125, 126, 127, 128, 129, 131, 134, 135, 136, 137, 138, 139, 140, 141, 143, 144, 145, 146
Commercial	105, 106, 107
Industrial	Nil
Institutional	1 Part, 8, 80 Part
Open Space and Recreational	Nil
Agricultural Use	15, 16, 17, 18, 44, 45, 70, 130, 132
Forest and Hill	Nil
Water bodies	Nil
Transportation	2, 10, 11, 12, 20, 27, 31, 33, 38, 42, 49, 54, 60, 66, 75, 81, 82, 83, 84, 86, 88, 94, 98, 100, 115, 133, 147, 269
Proposed Road	Nil

Table 1195: Salem LPA - Salem Corp. Ward - W, Block - 60 - Schedule

Ward - W, Block - 60	
Land Use	Survey Numbers
Residential	12 Part, 13/1 Part, 16 Part, 19/3 Part, 23, 24/1 Part, 24/2 Part, 27/3, 28/1, 28/2, 29, 32, 33, 34, 35, 36, 37, 38, 39, 40, 41, 43, 44/1, 45, 46, 47, 48, 49, 50, 51, 52, 53, 56, 57, 59, 60/1, 60/2, 61, 62, 63, 64, 65, 66/1, 67, 68, 69, 71, 72 Part, 73/1, 73/3, 74, 75, 76, 78 Part, 79, 82, 83, 84, 85, 86, 88/1, 88/2, 88/3, 89/1, 89/2, 91/1, 91/2, 91/3, 92, 93, 94, 95, 97, 98, 99, 100, 102, 103, 104, 106, 107/1, 107/2, 107/3, 108 Part, 111, 112, 113, 114, 115, 116, 117, 118, 120, 121/1, 121/2, 122, 123, 124, 125, 126, 127, 128, 129, 130, 131, 132 Part, 132/1, 132/2, 133, 135, 136
Commercial	Nil
Industrial	Nil
Institutional	72 Part
Open Space and Recreational	Nil
Agricultural Use	1 Part, 4, 5, 13/1 Part, 14 Part, 15, 16 Part, 19/1, 19/2 Part, 19/3 Part, 20/1 Part, 20/2, 20/3, 20/4, 20/5, 21 Part, 22, 24/1 Part, 24/2 Part, 25, 27/1, 27/2, 44/2, 44/3, 54, 58, 66/2, 70, 72 Part, 73/2, 77, 78 Part, 108 Part, 110/1
Forest and Hill	Nil
Water bodies	3, 26
Transportation	1 Part, 2, 7, 8, 9, 10, 12 Part, 13/1 Part, 14 Part, 16 Part, 19/2 Part, 20/1 Part, 21 Part, 31, 42, 55, 78 Part, 80, 81, 90, 96, 101, 105, 109, 110/2, 119
Proposed Road	Nil

Table 1196: Salem LPA - Salem Corp. Ward - W, Block - 61 - Schedule

Ward - W, Block - 61	
Land Use	Survey Numbers
Residential	2, 3, 4, 5, 6, 7, 8, 9, 11, 12, 13, 14, 15, 16, 17/1, 17/2, 18, 19, 20, 21, 22, 23, 24, 26, 27, 28, 29/1, 29/2, 30/1, 30/2, 31, 32, 33, 34, 35, 36, 37, 40, 41, 42, 43, 44, 45, 46, 47, 48, 49, 50, 51, 52, 53, 54, 55, 56, 57, 58, 59, 60, 61, 62, 63, 64, 65, 67, 68, 69, 70, 72, 73, 74, 76, 77, 78, 80, 81, 83, 84, 85, 86, 87, 88, 89, 90, 91, 93, 94, 95, 97, 99, 100, 101, 103, 104, 105, 106, 107, 108, 109, 110, 111, 112, 115, 117, 118, 119, 120, 121 Part, 121/2, 122, 123, 124, 125, 126, 128, 129, 130, 131, 132, 133, 134, 135, 136, 137, 138, 139, 140, 142, 143, 144, 147, 148, 149, 150, 151 Part, 152, 153, 154, 155, 157, 158, 159, 161, 163, 164, 165, 166, 167, 169, 171, 172, 173, 174, 176, 178, 179, 181, 182, 184, 185, 186, 187 Part, 190, 192, 193, 194, 195, 196, 197, 198, 199, 201, 202, 203, 204, 205, 206, 208, 209, 212, 213, 214, 215, 216, 217, 218, 219, 220, 221, 222, 223, 224, 225, 226, 227, 228, 229, 230, 231, 232, 233, 234, 235, 236, 238, 239, 240, 241, 242, 243, 244, 245, 246, 247, 248, 249, 250, 251, 252, 253, 254, 255, 256
Commercial	Nil

Industrial	Nil
Institutional	Nil
Open Space and Recreational	Nil
Agricultural Use	113, 114
Forest and Hill	Nil
Water bodies	Nil
Transportation	1, 10, 25, 38, 39, 66, 71, 75, 79, 96, 98, 102, 116, 127, 141, 146, 151 Part, 156, 160, 168, 170, 177, 183, 187 Part, 188, 191, 200, 207, 210, 237, 257, 258
Proposed Road	Nil

Table 1197: Salem LPA - Salem Corp. Ward - W, Block - 62 - Schedule

Ward - W, Block - 62	
Land Use	Survey Numbers
Residential	1, 2, 3/1, 3/2, 3/3, 4, 5, 6, 7, 8, 9, 10, 11, 12, 13, 14, 16, 17, 18, 19, 20, 22, 23, 24, 25, 26, 27/1, 27/2, 29, 30, 31, 32, 33, 34, 35, 36, 37, 38, 39, 40, 41, 42, 43, 44, 45, 46, 47, 48, 49, 50, 51, 52, 53, 54, 55/1, 55/2, 57, 58, 59, 60, 61, 62, 63, 64, 65, 66, 67, 68, 69, 70, 71, 72, 73, 74, 76, 77, 78, 79, 80, 81, 82, 83, 84/1, 84/2, 85, 86, 87, 88, 89, 90, 91, 92, 93, 94, 95, 96, 97, 98, 99, 100, 101, 102, 103, 104, 105, 106, 107, 108, 109, 110, 111, 112, 113, 114, 115, 116, 117, 118, 120, 121, 122, 123, 124, 125, 126/1, 126/2, 127, 128, 129, 130, 131, 132, 133, 134, 135, 136, 137, 138, 140/1, 140/2, 141/1, 141/2, 142, 143, 144, 145, 146, 147, 148, 149, 150, 151, 152, 153, 154, 155, 156, 157, 158, 159, 160, 161, 162, 163, 164, 165, 166, 167, 168, 169, 170, 171, 172, 173, 174, 175, 176, 177, 178, 179, 180, 181/1, 181/2
Commercial	Nil
Industrial	Nil
Institutional	Nil
Open Space and Recreational	Nil
Agricultural Use	56
Forest and Hill	Nil
Water bodies	Nil
Transportation	15, 21, 28, 75, 119, 139, 182
Proposed Road	Nil

Table 1198: Salem LPA - Salem Corp. Ward - W, Block - 63 - Schedule

Ward - W, Block - 63	
Land Use	Survey Numbers
Residential	2, 7 Part, 8, 9, 10, 11, 12, 13, 14, 15, 16, 17, 18, 19, 21, 22, 25, 26, 31, 32, 33, 34 Part, 35, 36, 37, 38, 40, 41, 42, 44, 45, 46, 49, 51, 52, 53, 54, 55, 58, 59, 61, 63, 64, 65, 66, 67, 68, 69 Part, 71/1 Part, 71/2, 71/3, 71/5, 71/7 Part, 71/8, 71/9, 71/10, 72, 76, 83, 84, 85, 86 Part, 87 Part, 88, 90, 91, 92, 93, 94, 95, 96 Part
Commercial	1, 78, 81 Part
Industrial	Nil
Institutional	47, 48
Open Space and Recreational	89
Agricultural Use	4/1, 4/2, 5/1, 5/2, 7 Part, 56, 57, 69 Part, 70, 71/1 Part, 71/7 Part, 74, 75, 79, 81 Part, 82, 86 Part, 87 Part, 96 Part
Forest and Hill	Nil
Water bodies	50
Transportation	3, 6, 20, 23, 24, 34 Part, 60, 71/1 Part, 77, 80
Proposed Road	Nil

Table 1199: Salem LPA - Salem Corp. Ward - W, Block - 64 - Schedule

Ward - W, Block - 64	
Land Use	Survey Numbers
Residential	3, 4, 5, 6/1, 6/2, 7, 8, 9, 10, 11, 12, 13, 14, 15, 16, 17, 18, 19, 20, 21, 22, 23, 24, 26, 27, 28, 29, 30, 31, 32, 33, 34, 35, 36, 37, 38, 39, 40, 41, 44/1, 44/2, 45, 46, 47, 48, 49, 50, 51, 52, 53, 54, 55, 56, 57, 58, 60, 61, 62, 63, 64, 65, 66, 67, 70/2, 70/3, 71, 72, 73, 74, 75, 76, 77, 78, 79, 80, 81, 82, 83, 84, 85, 86, 87, 88, 89, 90, 91/1, 91/2, 92, 93, 94, 95, 96, 98, 99, 100, 101, 102, 103, 104/1, 104/2, 105/1, 105/2, 106, 107, 108, 109, 110, 111, 112 Part, 112/1, 116, 117, 118, 119, 120, 121, 122, 123, 124, 125, 126, 127, 128, 129, 704
Commercial	130 Part
Industrial	Nil
Institutional	115
Open Space and Recreational	Nil
Agricultural Use	Nil
Forest and Hill	Nil
Water bodies	130 Part
Transportation	1, 2, 25, 43, 59, 68, 69, 97, 113, 114, 131
Proposed Road	Nil

Table 1200: Salem LPA - Salem Corp. Ward - W, Block - 65 - Schedule

Ward - W, Block - 65	
Land Use	Survey Numbers
Residential	5, 6, 7, 8, 9, 10, 11, 12, 13, 14, 15, 16, 17, 18, 19, 20, 21, 22, 23, 24, 25, 26, 27, 28, 32, 33, 35/2, 35/3, 36, 37, 38, 39/1, 39/2, 40/1, 40/2, 42/1, 42/2, 42/3, 42/4, 44, 45/1, 45/3, 45/4, 45/5, 46/1, 46/3, 47/1, 47/3, 48/1, 48/3, 49/1, 49/2, 50, 51, 52, 53, 54/1, 54/2, 54/3, 55/3, 56, 57, 58, 59, 60, 61, 62, 63, 64, 65, 66, 67, 70/1, 70/2, 72/2, 72/3, 73, 74, 75, 76, 77, 79, 80, 81, 82 Part, 84/1, 84/2, 85, 86, 87, 88, 89, 90, 91, 93, 94/1, 94/2, 95, 96, 97, 98, 99, 100, 101, 102, 103, 104, 108, 109, 110, 111, 112, 113, 114, 115, 116, 117, 118, 119, 121, 122, 123, 124, 125, 127, 128, 129, 130, 131, 132, 133, 134, 136, 137/1, 137/2, 138, 139, 140, 141, 142, 143/1, 143/2, 143/3, 144, 145, 146, 147
Commercial	3, 4
Industrial	Nil
Institutional	82 Part, 105, 106
Open Space and Recreational	Nil
Agricultural Use	31, 35/1, 45/2, 46/2, 47/2, 48/2, 72/1
Forest and Hill	Nil
Water bodies	Nil
Transportation	1, 2, 29, 30, 34, 41, 43, 68, 69/2, 71, 78, 83, 120, 135, 200
Proposed Road	Nil

Table 1201: Salem LPA - Salem Corp. Ward - W, Block - 66 - Schedule

Ward - W, Block - 66	
Land Use	Survey Numbers
Residential	2/1, 2/4, 2/5, 2/6, 2/8, 2/9, 2/11, 2/12, 2/13, 2/14, 2/15, 2/16, 2/17, 2/19, 2/20, 2/26, 2/27, 2/28, 2/29, 3, 5, 6, 7, 9/1, 9/2, 11, 12/1, 12/2, 13, 14/1, 14/2, 15, 16, 18, 19/1, 20, 21, 22, 23, 25, 26, 27, 28, 29, 30, 31, 32, 33, 34, 35, 36, 37, 38, 39, 41, 42, 43, 44, 45, 46, 48, 49, 50, 51, 52, 54, 56, 60, 61, 62, 63, 64, 65, 66, 67, 68, 69/1, 69/2, 71, 72, 73, 74, 75, 76, 77, 78, 79, 80, 81, 82, 83, 84, 85, 87, 89, 91, 92, 93, 94, 95, 96, 97, 98, 99, 100, 101, 102, 103, 104, 105, 106, 107, 109, 110, 111, 112, 113, 114, 115, 116, 117, 118, 119, 120, 121, 122, 123, 124, 126, 128, 129, 130, 131, 132, 133, 134, 135, 136, 137, 138, 139, 140, 141, 142, 143, 144, 145, 146, 147, 149, 192
Commercial	2/10, 2/25
Industrial	Nil
Institutional	53
Open Space and Recreational	Nil
Agricultural Use	2/2, 2/3, 2/7, 2/30, 2/31, 4, 58
Forest and Hill	Nil

Water bodies	1
Transportation	8, 10, 17, 24, 40, 47, 55, 57, 59, 70, 86, 88, 90, 108, 125, 127, 150
Proposed Road	Nil

Table 1202: Salem LPA - Salem Corp. Ward - W, Block - 67 - Schedule

Ward - W, Block - 67	
Land Use	Survey Numbers
Residential	1, 2, 3, 4, 5, 6, 8, 9, 10, 12, 13, 15, 17, 19, 20, 21, 22, 23, 24, 25, 26, 28, 29, 30, 31, 33, 34, 35, 37, 38, 39, 40, 43, 44, 45, 46, 47, 48, 49, 50, 51, 52, 54, 55, 56, 57, 59, 60, 61, 62, 64, 65, 66, 68, 69, 71, 72, 74, 75, 76, 77, 78, 79, 80, 81, 82, 83, 84, 85, 87, 88, 89, 90, 91, 92, 93, 94, 95, 96, 99, 100, 101, 102, 103, 105, 106
Commercial	Nil
Industrial	Nil
Institutional	Nil
Open Space and Recreational	Nil
Agricultural Use	7, 11, 16
Forest and Hill	Nil
Water bodies	Nil
Transportation	14, 18, 27, 32, 36, 41, 42, 53, 58, 63, 67, 70, 73, 86, 97, 98, 104, 107
Proposed Road	Nil

Table 1203: Salem LPA - Sale Corp. Ward - W, Block - 68 - Schedule

Ward - W, Block - 68	
Land Use	Survey Numbers
Residential	4, 5, 6, 7, 8, 9, 10, 11, 12, 13, 14, 15, 16, 17, 19, 20, 21, 22, 23, 24, 25, 26, 27, 29, 30, 31, 32, 34, 35, 36, 38, 39, 40, 41, 42, 44, 45, 46, 47, 48, 49, 51, 52, 53, 54, 55, 56, 57, 58, 59, 60, 61, 62, 63, 64, 65, 73, 74, 75, 76, 77, 78, 79, 80, 81, 82, 83, 84, 85, 86, 87, 88, 89, 90, 91, 93, 94, 95, 96, 97, 99, 100, 102, 103, 104, 106, 109/2, 109/3, 109/4, 109/5, 111, 112, 113, 114, 115, 116, 117, 118, 119, 120, 121, 122, 123, 124, 125, 126, 127, 128, 129, 130, 131, 132, 133, 134, 135, 136, 137, 138, 140, 141, 142, 143, 144, 145, 146, 147, 148, 149, 150, 151, 152
Commercial	Nil
Industrial	67
Institutional	2 Part, 68, 70, 71
Open Space and Recreational	Nil
Agricultural Use	2 Part, 107, 108, 109/1
Forest and Hill	Nil
Water bodies	1

Transportation	3, 18, 28, 33, 37, 43, 50, 66, 69, 72, 92, 98, 101, 110, 139
Proposed Road	Nil

Table 1204: Salem LPA - Salem Corp. Ward - W, Block - 69 - Schedule

Ward - W, Block - 69	
Land Use	Survey Numbers
Residential	3, 4, 5, 6, 7, 8, 9, 10/1, 10/2, 10/3, 10/4, 11, 12, 13, 14, 15, 16, 17, 18, 19, 20, 21, 22, 23, 24, 25, 26, 27, 29, 31, 32, 33, 34, 35, 36, 37, 38/1, 38/2, 39, 41, 42, 43, 44, 46, 48, 49, 50, 51, 52, 53, 54, 55, 56, 57 Part, 58, 59, 60, 61, 62, 64, 65 Part, 67, 68, 69, 70, 71, 73, 74, 75, 76, 77, 78, 83 Part, 84/1, 84/2
Commercial	Nil
Industrial	Nil
Institutional	83 Part
Open Space and Recreational	Nil
Agricultural Use	28/1, 28/2, 45, 65 Part
Forest and Hill	Nil
Water bodies	82
Transportation	1, 2, 30, 40, 57 Part, 63, 66, 72, 80, 81
Proposed Road	Nil

Table 1205: Salem LPA - Salem Corp. Ward - W, Block - 70 - Schedule

Ward - W, Block - 70	
Land Use	Survey Numbers
Residential	3, 4, 5, 6, 7, 8, 9, 10, 11, 12, 13, 14, 15, 16, 17, 18, 19, 20, 21, 22, 23, 24, 25, 26, 27, 28, 29, 30, 31, 32, 33, 34, 35, 36, 39, 40, 41, 42, 43, 44, 45, 46, 47, 48, 49, 50, 51, 52, 53, 54, 55, 56, 57, 58, 59/1, 59/2, 59/3, 60, 61, 62, 63, 64, 65, 66 Part, 73, 74, 75, 76, 77, 78, 79, 81, 82, 83, 84, 85, 86, 87, 88, 89, 91, 92, 94, 95, 96, 97, 98, 99, 100, 101, 103, 104, 105, 106, 107, 108, 109, 110, 111, 112, 113, 114, 115, 116, 117, 118, 119, 120, 121, 122, 123, 124, 125, 126, 127, 128, 129, 130, 131, 132
Commercial	67, 68, 69, 70, 71, 72
Industrial	Nil
Institutional	Nil
Open Space and Recreational	Nil
Agricultural Use	Nil
Forest and Hill	Nil
Water bodies	Nil
Transportation	1, 2, 37, 66 Part, 80, 90, 93, 102, 133

Proposed Road	Nil
---------------	-----

Table 1206: Salem LPA - Salem Corp. Ward - W, Block - 71 - Schedule

Ward - W, Block - 71	
Land Use	Survey Numbers
Residential	3, 4, 5, 6, 7, 8, 9, 10, 11, 13, 14, 15, 16, 17, 18, 19, 20, 21, 22, 23, 24, 25, 26, 27, 28, 29, 30, 31, 32, 33, 34, 35, 36 Part, 37, 39, 40, 41, 42, 43, 44, 45, 46, 47, 48, 49, 50, 51, 52, 53, 54, 55, 56, 57, 59, 60, 61, 62, 64, 65, 66, 67, 68, 69, 70, 71, 72, 73, 74, 75, 76, 77, 78, 79, 80, 82, 83, 84, 85, 86, 87, 88, 89, 90, 91, 94, 96, 97, 98, 99, 100, 101, 102, 104, 105, 106, 108, 109, 110, 111, 112, 113, 114
Commercial	36 Part, 92, 93
Industrial	Nil
Institutional	Nil
Open Space and Recreational	Nil
Agricultural Use	Nil
Forest and Hill	Nil
Water bodies	Nil
Transportation	1, 12, 38, 58, 63, 81, 95, 103, 116
Proposed Road	Nil

Table 1207: Salem LPA - Salem Corp. Ward - W, Block - 72 - Schedule

Ward - W, Block - 72	
Land Use	Survey Numbers
Residential	2, 3, 4, 6, 7, 8, 9, 10, 11, 12, 13, 14, 15, 16, 17, 18, 20, 21, 22, 23, 24, 25, 26, 27, 28, 29, 30, 31, 32, 33, 34, 35, 36, 37, 38, 40, 41, 42, 43, 44, 45, 46, 48, 50, 51, 52, 53, 54, 55, 56, 57, 59, 60, 61, 62, 76, 77, 78, 79, 80, 81, 82, 83, 84, 85, 86, 87, 89, 90, 91, 92, 93, 94, 95, 96, 98, 99, 100, 101, 102, 103, 107, 108, 110, 111, 112, 113, 117, 118, 119, 120, 121, 122, 123, 124, 125, 126, 127, 128, 129, 130, 131, 132, 133, 134, 135, 137, 138, 140, 141, 142, 143, 144, 146, 147, 148, 149, 150, 151, 152, 153, 154, 155, 156, 157, 158, 160, 161, 162, 163, 164, 165, 167, 168, 169, 170, 171, 172, 173, 174, 175, 176, 177, 178, 179, 180, 181, 182, 183, 185, 186, 187, 188, 189, 190, 192, 193, 194
Commercial	105
Industrial	Nil
Institutional	66, 67, 69, 70, 72, 73, 74, 106, 114, 115
Open Space and Recreational	Nil
Agricultural Use	47
Forest and Hill	Nil
Water bodies	Nil

Transportation	1, 5, 19, 39, 49, 58, 63, 64, 65, 68, 71, 75, 88, 97, 104, 109, 116, 136, 139, 145, 159, 166, 184, 191, 195
Proposed Road	Nil

Table 1208: Salem LPA - Salem Corp. Ward - W, Block - 73 - Schedule

Ward - W, Block - 73	
Land Use	Survey Numbers
Residential	1, 2, 3, 4, 5, 6, 7, 8, 9, 10, 11, 13, 14, 15, 17, 18, 19, 20, 21, 22, 23, 24, 25, 26, 27, 28, 29, 31, 32, 33, 35, 36, 37, 38, 39, 40, 42, 43, 47, 53, 54, 55, 56, 58, 59, 60, 61, 63, 64, 65, 66, 67, 68, 69, 70, 71, 73, 74, 75, 76, 77, 78, 79, 80, 81, 83, 84, 85, 86, 87, 88, 89, 90, 92, 94, 95, 96, 97, 98, 100, 101, 102, 103, 104, 105, 106, 107, 108, 109
Commercial	Nil
Industrial	Nil
Institutional	44, 45, 46, 49, 50, 51, 52, 57, 72, 110
Open Space and Recreational	Nil
Agricultural Use	Nil
Forest and Hill	Nil
Water bodies	Nil
Transportation	12, 30, 34, 41, 48, 62, 82, 91, 93, 99, 111
Proposed Road	Nil

Table 1209: Salem LPA - Salem Corp. Ward - W, Block - 74 - Schedule

Ward - W, Block - 74	
Land Use	Survey Numbers
Residential	3, 5, 6, 7, 11, 12, 13, 14, 15, 16, 17, 18, 19, 20, 21, 22, 23, 24, 25, 26, 28, 29, 30, 31, 32, 33, 34, 35, 36, 37, 38, 39, 40, 41, 42, 44, 45, 46, 47, 48, 49, 50, 51, 52, 53, 54, 55, 56, 57, 58, 59, 60, 61, 62, 63, 64, 65, 66, 67, 68, 69, 70, 71, 72, 73, 76, 80, 81, 82, 83, 84, 85, 86, 87, 93, 94
Commercial	97, 98
Industrial	Nil
Institutional	2, 8, 9, 10, 75, 77, 78, 79, 88, 89, 90, 91, 92
Open Space and Recreational	Nil
Agricultural Use	95, 96
Forest and Hill	Nil
Water bodies	Nil
Transportation	1, 4, 27, 43, 74, 99
Proposed Road	Nil

Table 1210: Salem LPA - Salem Corp. Ward - W, Block - 75 - Schedule

Ward - W, Block - 75	
Land Use	Survey Numbers
Residential	2, 3, 4, 5, 6, 7, 8, 9, 10, 11, 12, 13, 14, 15, 16, 17, 18, 19, 20, 23, 26, 28, 29, 30, 34, 35, 37, 39, 40, 41, 42, 43, 44, 45, 46, 47, 48, 49, 50, 51, 52, 53, 54, 55, 58, 59, 60, 61, 62, 63, 64, 66, 67, 68, 69, 70, 71, 72, 73, 74, 75, 76, 77, 78, 79, 80/1, 80/2, 81, 82, 83, 85, 86, 87, 88, 89, 90, 91, 94, 95, 96, 97, 98, 99, 100, 101, 102, 103, 104, 105, 106, 107, 108, 109, 112, 113, 114, 116, 117, 118, 119, 120, 121, 122, 123, 124, 125, 126, 127, 128, 129, 130, 131, 132, 133, 134, 135, 136, 137, 138, 139, 140, 141, 142, 143, 144, 145, 146, 147, 148, 150, 151, 152, 153, 154, 155, 156, 157, 158, 159, 160, 161, 162, 163, 164, 165, 166, 167, 170
Commercial	111
Industrial	Nil
Institutional	21, 22
Open Space and Recreational	Nil
Agricultural Use	36, 65/2
Forest and Hill	Nil
Water bodies	Nil
Transportation	1, 24, 25, 27, 31, 33, 38, 84, 92, 93, 110, 115, 149, 168, 169
Proposed Road	Nil

Table 1211: Salem LPA - Salem Corp. Ward - W, Block - 76 - Schedule

Ward - W, Block - 76	
Land Use	Survey Numbers
Residential	1, 2 Part, 5 Part, 13, 14, 15, 16, 17, 19, 20, 21, 22, 23, 24, 25, 26, 27, 28, 29, 30, 31, 32, 33, 35, 36, 37, 38, 39, 40, 41, 42, 43, 44, 46, 47, 48, 49, 50, 51, 52, 53, 54, 55, 56, 57, 58, 59, 60, 63, 64, 65, 66, 67, 68, 69, 70, 71, 72, 73, 74, 75, 76, 77 Part, 80, 81, 82, 83, 85, 86, 88, 89, 90, 91, 92, 93, 94, 95, 96, 97, 98, 99, 100, 101, 102, 106, 107, 108, 111, 112, 113, 114/1, 114/2, 115, 116, 117, 118, 119, 120, 121, 122/1 Part, 124, 125, 126, 127, 128, 130, 131, 132, 133, 134, 135, 139/1 Part, 139/2, 139/3, 139/4, 139/5, 139/17, 160
Commercial	2 Part, 5 Part, 6
Industrial	Nil
Institutional	104
Open Space and Recreational	Nil
Agricultural Use	4, 5 Part, 8, 9, 10, 11, 12, 34, 110, 136/1, 136/2, 139 Part, 139/1 Part, 139/8, 139/9, 139/10, 139/11, 139/12, 139/13, 139/14, 139/15, 139/16, 139/21
Forest and Hill	Nil
Water bodies	Nil
Transportation	3, 7, 45, 61, 77 Part, 84, 103, 109, 122/1 Part, 123, 129, 137, 138, 140

Proposed Road	Nil
---------------	-----

Table 1212: Salem LPA - Salem Corp. Ward - X, Block - 1 - Schedule

Ward - X, Block - 1	
Land Use	Survey Numbers
Residential	1, 2, 3, 4, 5, 6, 7, 8, 9, 11, 12, 13, 14, 15, 16, 17, 18, 20, 21, 22, 24, 25, 26, 27, 29, 30, 31, 33, 34, 35, 36, 37, 38, 39, 40, 41, 43, 44, 45, 46, 49, 51, 52, 53, 54, 55, 56, 57, 59, 62, 63, 64, 65, 69, 70, 71, 73, 74, 75, 77, 78, 79, 80, 81, 82, 83, 84, 86, 87, 88, 89, 90, 91, 92, 95, 97, 98, 99, 100, 101, 102, 103, 104, 105, 106, 107, 108, 111, 112, 114, 115, 116, 118, 119, 120, 121, 122, 124, 125, 126, 127, 128, 129, 130, 131, 132, 136, 137, 138, 139, 140, 141, 142, 143, 144, 145, 146, 147, 148, 149, 150, 152, 153, 154, 155, 156, 157, 158, 159, 160, 161, 162, 163, 164
Commercial	48, 50, 58, 66, 67, 72, 93, 94, 96, 109, 113, 117
Industrial	Nil
Institutional	47, 60, 61
Open Space and Recreational	Nil
Agricultural Use	134
Forest and Hill	Nil
Water bodies	Nil
Transportation	10, 19, 23, 28, 32, 42, 68, 76, 85, 110, 133, 135, 151
Proposed Road	Nil

Table 1213: Salem LPA - Salem Corp. Ward - X, Block - 2 - Schedule

Ward - X, Block - 2	
Land Use	Survey Numbers
Residential	1, 2, 3, 4, 5, 6, 7, 8, 9, 11, 12, 13, 16, 17, 18, 19, 20, 21, 22, 23, 24, 25, 26, 28, 29, 30, 31, 34, 35, 36, 37, 39, 40, 41, 42, 43, 44, 45, 46, 47, 48, 49, 50, 51, 59, 60, 61, 62, 64, 65, 66, 67, 68, 69, 70, 71, 72, 73, 74, 75, 76, 77, 78, 79, 80, 81, 82, 83, 84, 85, 91, 94, 95, 96, 97, 98, 99, 100, 102, 107, 108, 109, 110, 111, 112, 113, 114, 115, 116, 117, 118, 119, 120, 121, 122, 123, 124, 126, 127, 128, 129, 130, 131, 132, 133, 134, 135, 136, 137, 138, 139, 140, 141, 142, 143, 144, 145, 146, 147, 148, 149, 150, 151, 154, 155, 156, 157, 158, 159, 160, 161, 162, 165, 166, 167, 168, 169, 170, 172, 173, 174, 175, 176, 177, 178, 179, 180, 181, 182, 183, 184, 185, 186, 187, 188, 189, 190, 191, 192, 193, 194, 195, 196, 197, 198, 199, 200, 201, 202, 203, 204, 205, 206, 207, 208, 209, 210, 211, 212, 213, 214, 215, 216, 217, 218, 219, 220, 221, 222, 223, 224, 225, 226, 227, 228, 229, 230, 231, 232, 233, 234, 235, 236, 237, 238, 239, 240, 241, 242, 243, 244, 247, 251, 255, 256, 257, 258, 259, 260, 261, 262, 263, 265, 266, 267, 268, 269, 270, 271, 272, 274, 275, 276, 277, 278, 279, 280, 281, 282, 283, 284, 285, 286, 287, 288, 289, 290, 291, 292, 293, 294, 295, 296, 297, 298, 299, 300, 301, 302, 303, 304, 305, 306,

	307, 308, 309, 310, 311, 312, 313, 314, 315, 316, 318, 319, 320, 321, 322, 323, 326, 327, 328, 329, 330, 331, 332, 333, 334, 336, 337, 338, 340, 341, 342, 345, 346, 347, 348, 349, 354, 355, 356, 357, 358, 359, 360, 361, 362, 363, 364, 365, 366, 367, 368, 369, 370, 371, 372, 373, 374, 375, 376, 377, 378, 379, 380, 381, 382, 383, 384, 385, 386, 387, 388, 389, 390, 391, 392
Commercial	14, 15, 33, 38, 52, 53, 54, 55, 56, 57, 58, 63, 86, 87, 88, 90, 92, 93, 101, 103, 104, 105, 106, 125, 152, 153, 171, 245, 249, 250, 252, 253, 254, 264, 325, 339, 343, 344, 350, 351, 352, 353
Industrial	Nil
Institutional	163, 248, 273, 335
Open Space and Recreational	Nil
Agricultural Use	Nil
Forest and Hill	Nil
Water bodies	Nil
Transportation	10, 27, 32, 89, 164, 246, 324, 393, 394, 395, 396, 397
Proposed Road	Nil

Table 1214: Salem LPA - Salem Corp. Ward - X, Block - 3 - Schedule

Ward - X, Block - 3	
Land Use	Survey Numbers
Residential	3, 4, 5, 6, 7, 8, 9, 10, 11, 12, 13, 14, 16, 17, 18, 19, 24, 25, 26, 28, 29, 30, 31, 32, 33, 34, 35, 36, 37, 38, 39, 41, 42, 43, 44, 45, 46, 47, 48, 49, 50, 51, 52, 53, 54, 55, 56, 57, 58, 59, 60, 61, 62, 63, 64, 65, 66, 67, 68, 70, 71, 72, 73, 74, 75, 76, 77, 78, 79, 80, 81, 86, 87, 90, 91, 92, 93, 94, 95, 96, 97, 98, 99, 100, 101, 102, 103, 104, 105, 106, 107, 108, 110, 111, 112, 113, 114, 115, 116, 117, 118, 119, 120, 121, 122, 123, 124, 125, 126, 127, 128, 129, 130, 131, 132, 133, 134, 135, 136, 137, 140, 141, 142, 144, 145, 146, 147, 148, 149, 150, 151, 152, 153, 154, 155, 156, 157, 158, 159, 160, 161, 162, 163, 164, 165, 166, 167, 168, 169, 170, 171, 172, 173, 174, 175, 176, 177, 178, 179, 180, 181, 182, 183, 184, 185, 186, 187, 188, 189, 190, 191, 192, 193, 194, 196, 197, 198, 199, 200, 202, 203, 204, 205, 206, 207, 208, 209, 210, 211, 212, 213, 214, 215, 216, 217, 218, 219, 220, 221, 222, 223, 224, 225, 226, 227, 228, 229, 230, 231, 232, 233, 234, 235, 236, 237, 238, 239
Commercial	20, 21, 22, 23, 27, 69, 82, 84, 85, 88, 89, 109, 138, 139
Industrial	Nil
Institutional	Nil
Open Space and Recreational	Nil
Agricultural Use	Nil
Forest and Hill	Nil
Water bodies	Nil
Transportation	1, 2, 15, 40, 83, 143, 195, 201, 240, 241
Proposed Road	Nil

Table 1215: Salem LPA - Salem Corp. Ward - X, Block - 4 - Schedule

Ward - X, Block - 4	
Land Use	Survey Numbers
Residential	3, 4, 5, 9, 10, 11, 12, 14, 15, 16, 17, 18, 19, 20, 21, 22, 23, 26, 29, 30, 31, 32, 33, 34, 35, 36, 37, 38, 39, 40, 41, 42, 43, 44, 45, 46, 48, 50, 51, 52, 53, 54, 55, 62, 63, 64, 65, 66, 67, 68, 69, 70, 71, 72, 73, 74, 75, 76, 77, 78, 79, 81, 84, 86, 87, 88, 89, 90, 92, 93, 94, 95, 97, 98, 99, 100, 101, 102, 103, 104, 105, 110 Part, 111, 112, 114, 115, 116, 117, 119, 120, 121, 122, 123, 124 Part, 125, 126, 127, 129, 130, 131, 132, 133, 134, 135, 136, 137, 138, 139, 140, 141, 142, 143, 144, 145, 146, 147, 148, 149, 150, 151, 152, 154, 155, 156, 157, 158, 159, 160, 161, 162 Part, 163, 164, 165, 166, 167, 168, 169, 170, 171, 172, 173, 174, 176, 179, 181 Part, 184 Part, 191, 192, 193, 194, 195, 196, 197, 198, 199, 200, 201, 202, 203, 204, 205, 206, 207, 208, 209, 210, 211, 212, 213, 214, 215, 216, 217, 218, 219, 221, 222, 224, 225, 226, 227, 228, 229, 230, 231, 233, 234, 235, 236, 237, 238, 239, 240, 241, 242, 243, 244, 245, 246, 247, 248, 249, 250, 251, 254, 255, 256, 257, 258, 259, 261, 262, 263 Part, 265, 266, 267, 268, 269, 270, 271, 272, 273, 274, 275, 277 Part, 278 Part, 279 Part, 280 Part, 281 Part, 282 Part, 283, 284, 285, 286, 287, 289, 290, 291, 292, 293, 294, 295, 296, 297, 298, 299, 300, 301, 302, 303, 304, 306, 307, 308, 309, 310, 311, 312, 313, 314, 316, 317, 318, 319, 320, 321, 322, 323, 324 Part, 325, 326, 327, 328, 329, 330, 331, 332, 333, 334, 335 Part, 336 Part, 337, 338, 339, 340, 341, 342, 344, 345, 346, 347, 348, 350, 351, 352, 353, 354, 355, 356, 357, 358, 359, 360, 361, 362, 364, 365, 366, 367, 368, 370, 371, 372, 374, 375, 377
Commercial	1, 2, 8, 25, 27, 28, 56, 57, 58, 59, 60, 61, 80, 82, 83, 106, 178, 185, 186, 187, 188, 189, 260, 263 Part, 349, 369, 373, 376, 378
Industrial	181 Part, 182, 183
Institutional	Nil
Open Space and Recreational	110 Part
Agricultural Use	110 Part, 184 Part
Forest and Hill	Nil
Water bodies	Nil
Transportation	6, 7, 13, 24, 47, 49, 85, 91, 96, 107, 108, 109, 110 Part, 118, 124 Part, 128, 153, 162 Part, 175, 177, 180, 181 Part, 184 Part, 190, 220, 223, 232, 252, 253, 264, 276, 277 Part, 278 Part, 279 Part, 280 Part, 281 Part, 282 Part, 288, 305, 315, 324 Part, 335 Part, 336 Part, 343, 363, 379
Proposed Road	Nil

Table 1216: Salem LPA - Salem Corp. Ward - X, Block - 5 - Schedule

Ward - X, Block - 5	
Land Use	Survey Numbers
Residential	2, 3, 4, 5, 7, 8, 9, 10, 11, 12, 13, 14, 15, 16, 18, 19, 20, 21, 22, 23, 26, 27, 28, 29, 30, 31, 32, 33, 34, 35, 36, 37, 38, 39, 40, 41, 42, 43, 44, 45, 46, 47, 48, 49, 50, 51, 52, 53, 54, 55, 56, 57, 58, 59, 60, 61, 62, 63, 64, 65, 66, 67, 69, 70, 73, 74, 75, 76, 77, 79, 80, 81, 82, 83, 84, 85, 87, 88, 89, 99, 101, 102, 103, 105/1, 105/2, 106, 107, 109, 110, 111, 112, 113, 114, 115, 116, 117, 118, 119, 120, 121, 122, 123, 124, 125, 126, 127, 128, 129, 130, 131, 132, 133, 134, 135, 136, 137, 138, 140, 141, 144, 145, 146, 148, 151, 152, 154, 155, 156, 157, 158 Part, 159, 160, 162, 163, 164, 165, 166, 169, 172, 173, 175, 177 Part, 179, 181, 183, 184, 185, 186, 187, 188, 194 Part, 197 Part, 198, 201, 202, 203, 204, 206, 207, 208, 209, 210, 212, 213, 214, 215, 216, 217, 218, 219, 220, 230 Part, 234 Part
Commercial	72, 90, 91, 92, 93, 94, 95, 96, 97, 98, 100, 142, 143, 149, 150, 167, 168, 176, 177 Part, 178, 189, 190, 192, 193, 194 Part, 195, 196, 199, 200, 221, 224 Part, 233
Industrial	197 Part, 222 Part, 223 Part, 225 Part
Institutional	222 Part, 223 Part, 224 Part, 225 Part, 231, 232, 234 Part
Open Space and Recreational	Nil
Agricultural Use	180
Forest and Hill	Nil
Water bodies	Nil
Transportation	1, 6, 17, 24, 25, 68, 71, 78, 86, 104, 108, 139, 147, 153, 158 Part, 161, 170, 171, 174, 182, 191, 205, 211, 224 Part, 225 Part, 226, 227, 228, 229, 230 Part, 235
Proposed Road	Nil

Table 1217: Salem LPA - Salem Corp. Ward - X, Block - 6 - Schedule

Ward - X, Block - 6	
Land Use	Survey Numbers
Residential	7 Part, 8, 9, 10, 11, 12, 13, 22, 23, 27, 33, 36, 38, 39, 41, 42, 45, 46, 47, 49 Part, 52, 54, 55, 56, 57, 58, 60, 61, 62, 72
Commercial	1, 3, 4, 5, 6, 7 Part, 17, 18A, 20, 21, 24, 25, 26, 29, 30, 31, 32, 34, 35, 37, 43, 44, 48, 49 Part, 51, 73
Industrial	Nil
Institutional	63, 66, 69, 70
Open Space and Recreational	Nil
Agricultural Use	Nil
Forest and Hill	Nil
Water bodies	Nil
Transportation	2, 7 Part, 14, 15, 16, 18B, 19, 28, 40, 50, 53, 59, 64, 65, 67, 68, 71, 74, 75
Proposed Road	Nil

Table 1218: Salem LPA - Salem Corp. Ward - X, Block - 7 - Schedule

Ward - X, Block - 7	
Land Use	Survey Numbers
Residential	4, 5, 6, 7, 8, 9, 10, 12, 13, 14, 15, 16, 17, 18, 19, 21, 23 Part, 24, 26, 27, 28, 29, 30, 31, 32, 33, 34, 35, 36, 37, 38, 39, 40, 41, 43, 44, 45, 46, 47, 48, 49, 50, 51, 52, 53, 54, 55, 56, 59, 60, 61, 62, 63, 64, 65, 66, 67, 68, 69, 70, 74, 75, 76, 77, 78, 79, 80, 81, 82, 83, 84, 86, 88, 89, 90, 91, 92, 93, 95, 96, 97, 98, 99, 101, 103, 104, 105, 106, 107, 108, 110, 111, 112, 113, 114, 115, 116, 117, 119, 120, 122, 123, 124, 125, 126, 127, 128, 129, 130, 131, 134, 135, 136, 137, 138, 139, 140, 141, 142, 143, 144, 145, 146, 147, 148, 150, 151, 152, 153, 154, 155, 156, 157, 158, 159, 160, 161, 162, 163, 164, 165, 166, 168, 169, 170, 171, 173, 174, 176, 179, 180, 181, 182, 183, 185, 186, 187, 188 Part, 190, 191, 192, 193, 194, 195, 196, 202, 203, 204, 205, 206, 208, 213, 214/1 Part, 214/2 Part, 218, 219, 220, 221, 222, 223, 224, 225 Part, 245, 246, 247, 248, 249, 250 Part, 251 Part, 254, 255, 256, 257, 258, 259
Commercial	188 Part, 216, 225 Part, 230, 231, 232, 233, 234, 235, 236, 237, 238, 239, 240, 241, 242, 243, 244, 252, 253, 261
Industrial	Nil
Institutional	71, 72, 121, 172
Open Space and Recreational	Nil
Agricultural Use	200, 201, 207, 211, 212, 260
Forest and Hill	Nil
Water bodies	Nil
Transportation	1, 2, 3, 11, 20, 23 Part, 25, 42, 57, 58, 73, 85, 87, 94, 100, 102, 109, 118, 132, 133, 149, 167, 175, 177, 178, 184, 189, 197, 198, 199, 209, 210, 214/1 Part, 214/2 Part, 215, 217, 226, 227, 228, 229, 250 Part, 251 Part, 262
Proposed Road	Nil

Table 1219: Salem LPA - Salem Corp. Ward - X, Block - 8 - Schedule

Ward - X, Block - 8	
Land Use	Survey Numbers
Residential	2, 3 Part, 4, 6, 7, 8, 9, 10, 11, 12, 13, 16, 17, 18, 19, 20, 21, 22, 23, 24, 25, 26, 27 Part, 28, 29, 30, 31, 32, 33, 34, 35, 36, 37, 38, 39, 40, 41, 42, 43, 46, 47, 48, 49, 50, 51, 53, 54, 55, 56, 60, 61, 62, 64, 65, 66, 67, 70, 71, 72, 73, 74, 75, 76, 77, 78, 80, 81, 82, 83, 84, 85, 87, 88, 89, 90, 91, 92, 95, 96, 98, 99, 101, 102, 103, 104, 105, 107, 108
Commercial	14, 44, 45, 57, 58, 59, 63, 69, 79, 94, 100, 106
Industrial	Nil
Institutional	27 Part

Open Space and Recreational	Nil
Agricultural Use	27 Part
Forest and Hill	Nil
Water bodies	Nil
Transportation	1, 3 Part, 5, 15, 27 Part, 52, 68, 86, 93, 97, 109, 110
Proposed Road	Nil

Table 1220: Salem LPA - Salem Corp. Ward - X, Block - 9 - Schedule

Ward - X, Block - 9	
Land Use	Survey Numbers
Residential	1, 2, 5, 6, 7, 8, 9, 10, 11, 12, 13, 14, 15, 16, 17, 18/2, 20 Part, 21, 22, 23, 25 Part, 26, 29, 30, 34, 36, 37, 38, 39, 40, 41, 42, 43, 44, 45, 46, 47, 49, 50, 55, 56, 57, 58, 59, 60, 61, 62, 63, 64, 65, 67, 70, 72/1, 72/2, 73, 74, 75, 76, 77, 78, 79, 80, 81, 85, 86, 87, 88, 89, 90, 91, 92, 93, 94
Commercial	3, 4, 19/2, 20 Part, 25 Part, 32, 33, 48, 52, 66, 68, 69, 82, 83, 84, 95
Industrial	Nil
Institutional	Nil
Open Space and Recreational	Nil
Agricultural Use	18/1, 19/1, 20 Part, 25 Part
Forest and Hill	Nil
Water bodies	Nil
Transportation	24, 25 Part, 27, 28, 31, 35, 51, 53, 54, 71
Proposed Road	Nil

Table 1221: Salem LPA - Salem Corp. Ward - X, Block - 10 - Schedule

Ward - X, Block - 10	
Land Use	Survey Numbers
Residential	2, 3, 4, 5, 6, 7, 8/1 Part, 8/2, 10, 11 Part, 12, 13, 14 Part, 15, 16, 17, 18, 19, 20, 21, 22, 23, 25, 26, 27, 28, 29, 30, 31, 32, 34, 35, 36, 37, 38, 39, 41 Part, 43, 44, 45, 46, 48, 49, 50, 51, 53, 54, 56, 57, 58, 60, 61, 63, 64, 65, 67, 68/1, 68/2, 69, 70, 71, 72, 74, 75, 76, 77, 78, 79, 80, 81, 82, 83, 84, 85, 86, 87, 89, 90, 91, 92, 93, 94, 95, 96, 97, 98, 99, 100, 101, 102, 104, 105, 106, 107, 108
Commercial	8/1 Part, 52, 55, 59, 62/1, 62/2, 109 Part, 110
Industrial	Nil
Institutional	109 Part
Open Space and Recreational	Nil
Agricultural Use	Nil
Forest and Hill	Nil

Water bodies	Nil
Transportation	1, 9, 11 Part, 14 Part, 24, 33, 40, 41 Part, 42, 47, 66, 73, 88, 103, 111, 112
Proposed Road	Nil

Table 1222: Salem LPA - Salem Corp. Ward - X, Block - 11 - Schedule

Ward - X, Block - 11	
Land Use	Survey Numbers
Residential	6, 7, 8, 10, 11, 12, 16
Commercial	2, 3, 4, 9/1, 13, 18, 19
Industrial	Nil
Institutional	9/2, 15
Open Space and Recreational	Nil
Agricultural Use	Nil
Forest and Hill	Nil
Water bodies	Nil
Transportation	1, 5, 14, 17, 20, 21, 22, 23
Proposed Road	Nil

Table 1223: Salem LPA - Salem Corp. Ward - X, Block - 12 - Schedule

Ward - X, Block - 12	
Land Use	Survey Numbers
Residential	19 Part, 20, 21, 24, 28, 35, 38, 40, 41, 44, 45, 47, 48, 49, 50, 51, 52, 53, 54, 55, 56, 57, 58, 59, 61, 62, 65, 72, 73, 74, 75, 76, 77, 81, 82, 83, 86, 87, 88, 89, 90, 91, 92, 94, 95, 96, 97, 98, 99, 100, 101, 102, 103, 105, 106, 107, 108, 109, 110, 111, 112, 113, 116, 117, 118, 119, 122, 123, 124, 125, 126, 127, 128, 129, 130, 131, 132, 133, 135 Part, 136 Part, 137 Part, 138, 139 Part, 140, 141, 142, 143, 144, 145, 146, 147, 148, 150, 151, 152, 153, 154, 155, 156, 157, 158, 160, 161, 162, 163, 164, 165, 167, 168, 170, 171, 172, 173, 175, 176, 177, 178, 179, 180, 181, 183, 184, 185, 186, 187, 189, 190, 191, 192, 193, 195, 196, 197, 198, 199, 200, 201, 203, 204, 205, 206, 207, 208, 211
Commercial	1, 2, 5, 6, 7, 8, 9, 10, 13 Part, 14, 15, 16, 17, 18, 19 Part, 22, 25, 26, 27, 29, 31, 32, 33, 34, 36, 37, 39, 42, 43, 66, 67, 68, 69, 70, 78 Part, 80, 84, 115 Part, 135 Part, 159, 166, 202, 209, 212, 213
Industrial	Nil
Institutional	3, 4, 11, 12, 13 Part, 23, 60, 63, 64
Open Space and Recreational	Nil
Agricultural Use	85
Forest and Hill	Nil
Water bodies	Nil

Transportation	30, 46, 71, 78 Part, 79, 93, 104, 114, 115 Part, 120, 121, 134, 135 Part, 136 Part, 137 Part, 139 Part, 149, 169, 174, 182, 188, 194, 210, 214, 215
Proposed Road	Nil

Table 1224: Salem LPA - Salem Corp. Ward - X, Block - 13 - Schedule

Ward - X, Block - 13	
Land Use	Survey Numbers
Residential	3 Part, 7, 8, 9, 10, 12, 13, 14, 16, 17, 18, 20, 22, 23, 24, 25, 26, 27, 28, 29, 30, 31, 32, 33 Part, 34, 35, 36, 38, 39, 40, 42, 45, 46, 47, 48, 49, 50, 52 Part, 54 Part, 55, 57, 58, 59 Part, 61, 62, 64, 65, 66, 67, 69, 70, 72, 75, 82 Part, 83, 84, 87, 88, 89, 90, 91, 93
Commercial	3 Part, 5, 15, 19, 41, 43, 53 Part, 56, 60, 68, 73, 74, 77 Part, 78, 79
Industrial	Nil
Institutional	86, 92
Open Space and Recreational	Nil
Agricultural Use	2, 3 Part
Forest and Hill	Nil
Water bodies	Nil
Transportation	1, 4, 6, 11, 21, 33 Part, 37, 44, 51, 52 Part, 53 Part, 54 Part, 59 Part, 63, 71, 76, 77 Part, 80, 81, 82 Part, 85, 94
Proposed Road	Nil

Table 1225: Salem LPA - Salem Corp. Ward - X, Block - 14 - Schedule

Ward - X, Block - 14	
Land Use	Survey Numbers
Residential	3, 4, 5, 9, 10, 12, 13, 14, 16, 17, 18, 19, 20, 21, 22, 23, 28, 29, 30, 34, 35 Part, 36, 40, 41, 42, 43, 49, 50, 51, 53, 54, 55, 56, 57, 58, 59, 62, 63, 64, 65, 66, 67, 68, 69, 70, 71, 72, 73, 74, 75, 76, 77, 78, 79, 80, 81, 82, 83, 84, 85, 86, 87, 88, 89, 90, 91, 92, 95, 96, 97, 98, 99, 100, 101, 102, 103, 104, 108, 111, 112, 113, 114, 115, 116, 117, 118, 119, 123, 125, 126, 127, 128, 129, 130, 131, 132, 133, 136, 137, 138, 139, 140, 142, 144, 145, 146, 147, 148, 149, 150, 151, 152, 153, 154, 156, 157, 158, 159, 160, 161, 162, 163, 164, 168, 169, 170, 171, 172, 175, 176, 177, 178, 179, 180, 181, 182, 183, 184, 185, 186, 188, 190, 191, 192, 193, 194, 195, 196, 197, 199, 200, 201, 202, 204, 205, 206, 207, 208, 209, 210, 211, 212, 213, 214, 215, 217, 218, 219, 220, 221, 222, 223, 224, 225, 226, 227, 228, 229, 231, 233, 236, 237, 239, 240, 241, 242, 243, 244, 246
Commercial	Nil
Industrial	Nil
Institutional	2, 6, 7, 8, 15, 24, 25, 26, 31, 32, 33, 37, 38, 39, 44, 45, 46, 47, 48, 52, 93, 94, 105, 106, 107, 109, 110, 120, 121, 141, 165, 166, 173, 189, 234, 235, 245, 247

Open Space and Recreational	Nil
Agricultural Use	60
Forest and Hill	Nil
Water bodies	Nil
Transportation	1, 11, 27, 35 Part, 61, 122, 124, 134, 135, 143, 155, 167, 174, 187, 198, 203, 216, 230, 232, 238
Proposed Road	Nil

Table 1226: Salem LPA - Salem Corp. Ward - X, Block - 15 - Schedule

Ward - X, Block - 15	
Land Use	Survey Numbers
Residential	2, 3, 4, 5, 6, 7, 8, 9, 10, 11, 12, 13, 14, 15, 16, 18, 19, 20, 21, 22, 23, 24, 25, 27, 28, 29, 30, 31, 32, 33, 34, 35, 36, 37, 39, 40, 41, 42, 43, 44, 47, 48, 49, 50, 51, 52, 57, 58, 59, 60, 61, 62, 63, 64, 69, 70, 71, 72, 73, 74, 75, 76, 77, 79, 80, 81, 82, 89, 90, 91, 92, 93, 94, 95, 96, 98, 99, 100, 101, 102, 103, 104, 106, 107, 108, 109, 110, 112, 113, 114, 115, 116, 117, 118, 119, 120, 121, 124, 125, 126, 127, 132, 133, 134, 135, 136, 137, 138, 139, 140, 141, 142, 143, 144, 146, 148, 149, 150, 151, 152, 153, 154, 155, 156, 157, 158, 159, 160, 161, 162, 163, 164, 165, 166, 167, 168, 169, 170, 172, 173, 174, 175
Commercial	Nil
Industrial	Nil
Institutional	45, 46, 54, 55, 56, 65, 66, 67, 83, 84, 85, 86, 87, 88, 111, 122, 123 Part, 129, 130
Open Space and Recreational	Nil
Agricultural Use	Nil
Forest and Hill	Nil
Water bodies	1
Transportation	17, 26, 38, 53, 68, 78, 97, 105, 123 Part, 128, 131, 145, 147, 171, 176
Proposed Road	Nil

Table 1227: Salem LPA - Salem Corp. Ward - X, Block - 16 - Schedule

Ward - X, Block - 16	
Land Use	Survey Numbers
Residential	1/2, 5/1 Part, 5/2, 5/3, 5/7, 5/8, 5/9, 5/10, 5/11, 6/1 Part, 6/2 Part, 6/3 Part, 6/4 Part, 7/1 Part, 7/2 Part, 7/3 Part, 7/4 Part, 7/5 Part, 9/2 Part, 9/3 Part, 9/4 Part, 9/5, 9/6, 9/7 Part, 9/8 Part, 9/9, 9/10, 9/11, 9/12, 9/13, 9/14, 9/15, 9/16, 9/17, 9/18, 9/19, 9/20, 9/21, 9/22, 9/23, 9/24, 9/25 Part, 9/29 Part, 10/3 Part, 10/4 Part, 11/1, 11/2, 11/3, 11/5, 11/6, 11/7, 11/8, 11/10, 11/11, 11/12, 11/13, 11/14 Part, 11/15 Part, 11/16 Part, 11/17 Part, 12/1 Part, 12/2 Part, 13/1 Part, 13/2, 13/3 Part, 14/2 Part, 16/2, 20/2, 20/3 Part, 20/4 Part

Commercial	11/16 Part, 13/3 Part, 17/3 Part, 20/4 Part
Industrial	Nil
Institutional	9/25 Part, 10/1, 12/2 Part, 15/1 Part
Open Space and Recreational	Nil
Agricultural Use	5/1 Part, 5/6, 7/1 Part, 7/4 Part, 7/5 Part, 9 Part, 9/2 Part, 9/4 Part, 9/26, 9/27, 9/28, 9/29 Part, 9/32, 10/2, 10/3 Part, 11/14 Part, 11/15 Part, 11/16 Part, 12/2 Part, 13/1 Part, 14/2 Part, 15/1 Part, 15/2 Part, 16/1 Part, 17/1, 17/2, 17/3 Part, 20/4 Part, 20/5
Forest and Hill	Nil
Water bodies	9/31, 13/1 Part, 18, 19, 20/3 Part
Transportation	1/1, 2, 3, 4, 5/4, 5/5, 6/1 Part, 6/2 Part, 6/3 Part, 6/4 Part, 7/1 Part, 7/2 Part, 7/3 Part, 7/5 Part, 8, 9/3 Part, 9/4 Part, 9/7 Part, 9/8 Part, 9/25 Part, 9/29 Part, 10/4 Part, 11/4, 11/9, 11/15 Part, 11/17 Part, 12/1 Part, 12/2 Part, 13/1 Part, 14/1, 14/2 Part, 15/1 Part, 15/2 Part, 16/1 Part, 20/1
Proposed Road	Nil

Table 1228: Salem LPA - Salem Corp. Ward - X, Block - 17 - Schedule

Ward - X, Block - 17	
Land Use	Survey Numbers
Residential	1, 2, 3, 4, 5, 6, 7, 8, 10, 13, 14, 15, 16, 17, 18, 22, 23, 28, 29, 30, 31, 32, 33, 34, 35, 36, 38, 41, 42, 43, 44, 45, 46, 47, 48, 49, 52, 53, 55, 56, 57, 58, 59, 60, 61, 62, 63, 64, 65, 66, 67, 68, 69, 70, 71, 72, 73, 76, 77, 78, 82 Part, 86, 87, 88, 89, 90, 91, 92, 93, 94, 95, 97, 99, 100, 101, 102, 103, 104, 106, 107, 108, 111, 113, 116, 119, 120, 121, 122, 123, 124, 125, 126, 127, 129, 130, 132, 133, 140, 141, 142, 143, 144, 147, 151, 152, 153, 154, 155, 156, 157, 158, 159, 160, 161, 162, 163, 164, 165, 166, 171, 172, 173, 174, 175, 176, 177, 178, 179, 186, 187, 188, 194, 195, 196
Commercial	Nil
Industrial	Nil
Institutional	9, 11, 19, 20, 21, 24, 25, 26, 27, 40, 74, 82 Part, 84, 85, 98, 109, 110, 114, 115, 117, 118, 134, 135, 136, 137, 138, 139, 148, 149, 150, 180, 181, 182, 185, 189, 192, 193, 197, 198
Open Space and Recreational	Nil
Agricultural Use	Nil
Forest and Hill	Nil
Water bodies	Nil
Transportation	12, 37, 39, 50, 51, 54, 75, 79, 80, 81, 82 Part, 83, 96, 105, 112, 128, 131, 145, 146, 167, 168, 169, 170, 183, 184, 190, 191
Proposed Road	Nil

Table 1229: Salem LPA - Salem Corp. Ward - X, Block - 18 - Schedule

Ward - X, Block - 18	
Land Use	Survey Numbers
Residential	2, 3, 4, 5, 7, 8, 9, 10, 11, 12, 13, 16, 17, 18, 19, 20, 22, 23, 24, 25, 26, 27, 28, 29, 30, 31, 32, 33, 34, 35, 36, 37, 38, 40, 41, 42, 43, 44, 45, 46, 48, 49, 53, 54, 55, 56, 57 Part, 58 Part, 59, 60, 61, 62, 63, 65, 66, 67, 68, 69, 70, 71, 72, 75, 76, 77, 81 Part, 82, 83, 84, 86, 87, 88, 89, 90, 91, 92, 93, 94, 95, 96, 97, 98, 99, 100, 101, 102
Commercial	50, 51, 52 Part, 79, 80, 81 Part
Industrial	Nil
Institutional	Nil
Open Space and Recreational	Nil
Agricultural Use	14, 15, 47
Forest and Hill	Nil
Water bodies	Nil
Transportation	1, 6, 21, 39, 52 Part, 57 Part, 58 Part, 64, 73, 74, 78, 85
Proposed Road	Nil

Table 1230: Salem LPA - Salem Corp. Ward - X, Block - 19 - Schedule

Ward - X, Block - 19	
Land Use	Survey Numbers
Residential	3, 4, 5, 8, 9, 10, 11, 12, 13, 14, 15, 16, 18, 19, 20, 21, 22, 23, 24, 25, 26, 27, 28, 29, 30, 32, 33, 34, 35, 36, 37, 38, 39, 40, 41, 42, 43, 45, 46, 47, 48, 50, 51, 52, 53, 54, 55, 56, 57, 58, 59, 60, 61, 62, 63, 65, 70, 83, 84, 85, 88, 89, 90, 91, 92, 94, 95, 96, 97, 98, 99, 100, 101, 102, 103, 104, 105, 109, 110, 111, 112, 113, 114, 117, 118, 119, 120, 121, 123, 124, 125, 126, 127, 128, 129, 130
Commercial	67, 68, 69, 71, 72, 73, 76, 79, 80, 106, 107, 115, 116
Industrial	Nil
Institutional	66, 81
Open Space and Recreational	Nil
Agricultural Use	49, 77, 78, 82
Forest and Hill	Nil
Water bodies	Nil
Transportation	1, 2, 6, 7, 17, 31, 44, 64, 74, 75, 86, 87, 93, 108, 122
Proposed Road	Nil

Table 1231: Salem LPA - Salem Corp. Ward - X, Block - 20 - Schedule

Ward - X, Block - 20	
Land Use	Survey Numbers
Residential	2, 3, 4, 5, 6, 7, 8, 9, 10, 11, 12, 13, 14, 15, 16, 17, 18, 19, 20, 21, 22, 23, 24, 25, 26, 27, 28, 29, 32 Part, 33, 34, 36, 37, 38, 39, 40, 41, 42, 43, 44, 45, 47, 48, 51, 52 Part, 53 Part, 54
Commercial	52 Part, 53 Part
Industrial	Nil
Institutional	Nil
Open Space and Recreational	Nil
Agricultural Use	Nil
Forest and Hill	Nil
Water bodies	Nil
Transportation	1, 30, 31, 32 Part, 46, 49, 50, 55
Proposed Road	Nil

Table 1232: Salem LPA - Salem Corp. Ward - X, Block - 21 - Schedule

Ward - X, Block - 21	
Land Use	Survey Numbers
Residential	1, 2, 3, 4, 5, 6, 7, 8, 9, 10, 11, 12, 13, 14, 15, 16, 17, 18, 19, 20, 21, 22, 23, 24, 25, 26, 27, 28, 29, 30, 33 Part, 36 Part, 37, 38, 39, 40, 41, 42, 43, 44, 45, 46, 47, 50 Part, 51 Part, 52, 55, 57, 58, 59, 61 Part, 66, 67, 70, 71, 72, 73, 75, 76, 77, 78, 79, 80, 81, 82, 83, 84, 85, 86, 87, 88, 89, 90, 91, 94, 95, 96, 97, 98, 99, 100, 101, 102, 103, 104, 105, 106, 107, 108, 109, 115, 116, 117, 118, 119, 120, 121, 122, 123, 124, 125, 127, 128, 129, 130, 131, 132, 133, 134, 135, 136, 137, 139, 140, 141, 142, 143, 144, 145, 148, 149, 150, 151
Commercial	36 Part, 51 Part, 53, 54, 56, 93, 110, 111, 112, 113, 146, 147
Industrial	Nil
Institutional	49 Part
Open Space and Recreational	Nil
Agricultural Use	62 Part
Forest and Hill	Nil
Water bodies	Nil
Transportation	31, 32, 33 Part, 34, 35, 48, 49 Part, 50 Part, 60, 61 Part, 62 Part, 63, 64, 65, 68, 69, 74, 92, 114, 126, 138, 152
Proposed Road	Nil

Table 1233: Salem LPA - Salem Corp. Ward - X, Block - 22 - Schedule

Ward - X, Block - 22	
Land Use	Survey Numbers
Residential	2, 3, 4, 5, 6, 7, 8, 9, 10, 11, 12, 13, 14, 15, 17, 18, 19, 20, 21, 22, 23, 24, 25, 26, 27, 28, 29, 30, 31, 32, 33, 35, 36, 37, 38, 39, 40, 41, 42, 43, 44, 45, 46, 47, 48, 49, 50, 51, 52, 53, 54, 55, 57, 58, 59, 60, 61, 62, 63, 64, 65, 66, 67, 68, 69, 70, 71, 72, 73, 74, 75, 76, 77, 78, 79, 80, 81, 83, 84, 85, 86, 87, 88, 89, 90, 91, 92, 93, 94, 96, 97, 98, 99, 100, 101, 102, 104, 105, 106, 107, 108, 109, 110, 111, 113, 114, 115, 116, 117, 118, 121
Commercial	Nil
Industrial	Nil
Institutional	1
Open Space and Recreational	Nil
Agricultural Use	119, 120
Forest and Hill	Nil
Water bodies	Nil
Transportation	16, 34, 56, 82, 95, 103, 112, 122, 123
Proposed Road	Nil

Table 1234: Salem LPA - Salem Corp. Ward - X, Block - 23 - Schedule

Ward - X, Block - 23	
Land Use	Survey Numbers
Residential	1, 2, 3, 4, 8, 9, 10, 11, 12, 13, 14, 15, 16, 17, 18, 31, 33, 34, 35, 36, 37, 38, 39, 40, 41, 42, 43, 45, 47, 48, 49, 50, 51, 52, 53, 54, 55, 57, 58, 59, 60, 61, 62, 63, 64, 65, 68, 69, 70, 71, 72, 73, 74, 75, 76, 78, 80, 81, 82, 83, 84, 86, 87, 88, 89, 90, 91, 93 Part
Commercial	5, 6
Industrial	93 Part, 94 Part, 95 Part, 96 Part, 97, 98 Part
Institutional	44, 94 Part, 95 Part, 96 Part, 98 Part
Open Space and Recreational	Nil
Agricultural Use	7, 20, 21, 22, 23, 25, 26, 27, 28, 29, 67
Forest and Hill	Nil
Water bodies	Nil
Transportation	19, 24, 30, 32, 46, 56, 66, 77, 79, 85, 92
Proposed Road	Nil

Table 1235: Salem LPA - Salem Corp. Ward - X, Block - 24 - Schedule

Ward - X, Block - 24	
Land Use	Survey Numbers
Residential	3, 4, 5, 6, 7, 8, 10, 11, 12, 13, 16, 17, 18, 19, 21, 22, 23, 25, 26, 27, 28, 29, 30, 31, 32, 33, 34, 35, 36, 38, 39, 40, 41, 51 Part, 52, 53, 54, 55, 58, 60, 61, 62, 63, 64, 65 Part, 66, 67, 68, 72, 73, 74, 75, 77, 78, 79, 80, 81, 82, 83, 84, 85, 86, 87, 88, 89, 90, 91, 94, 95, 96, 97, 98, 99, 100, 101, 102, 103, 104, 105, 106, 108, 109, 113, 114
Commercial	14, 43, 44, 45 Part, 46 Part, 48 Part, 49, 110, 112, 119
Industrial	Nil
Institutional	107, 115
Open Space and Recreational	51 Part
Agricultural Use	45 Part, 46 Part, 47, 48 Part, 65 Part, 69, 70, 71, 116, 117, 118, 120
Forest and Hill	Nil
Water bodies	50
Transportation	1, 2, 9, 15, 20, 24, 37, 42, 56, 57, 59, 76, 92, 93, 111, 121
Proposed Road	Nil

Table 1236: Salem LPA - Salem Corp. Ward - X, Block - 25 - Schedule

Ward - X, Block - 25	
Land Use	Survey Numbers
Residential	4, 6, 7, 8, 9, 10, 11, 12, 13, 14, 15, 16, 17, 18, 19, 22, 23, 24, 25, 26, 27, 28, 29, 30, 31, 32, 33, 34, 38, 39, 41, 42, 43, 44, 45, 46, 47, 48, 49, 50, 51, 52, 53 Part, 54 Part, 55 Part, 57, 62, 63, 64, 65, 66, 67, 68 Part, 69, 70 Part, 71 Part, 72 Part, 73, 74, 75, 76, 77, 81, 83, 84, 85, 87, 91, 92, 93, 94, 95, 96, 97, 98, 99, 100, 101, 102, 103, 104, 106, 107, 108, 109, 110, 111, 112, 113, 114, 115, 116, 117, 118, 120, 121, 122, 124, 126 Part, 128, 129 Part
Commercial	2, 3, 5, 35, 36, 37, 60, 61, 80, 86, 88, 89, 90, 125, 127
Industrial	Nil
Institutional	56 Part, 129 Part
Open Space and Recreational	Nil
Agricultural Use	Nil
Forest and Hill	Nil
Water bodies	Nil
Transportation	1, 20, 21, 40, 53 Part, 54 Part, 55 Part, 56 Part, 58, 59, 68 Part, 70 Part, 71 Part, 72 Part, 78, 79, 105, 119, 123, 126 Part, 129 Part
Proposed Road	Nil

Table 1237: Salem LPA - Salem Corp. Ward - X, Block - 26 - Schedule

Ward - X, Block - 26	
Land Use	Survey Numbers
Residential	3 Part, 6, 7 Part, 11, 12 Part, 13 Part, 15 Part, 16 Part, 17 Part, 18 Part, 19 Part, 24 Part, 25 Part
Commercial	2, 3 Part, 4, 5, 7 Part, 8/1, 8/2, 10, 15 Part, 16 Part, 17 Part, 18 Part, 19 Part, 20, 21, 22, 23, 24 Part, 25 Part
Industrial	Nil
Institutional	3 Part
Open Space and Recreational	Nil
Agricultural Use	Nil
Forest and Hill	Nil
Water bodies	Nil
Transportation	1, 7 Part, 9, 12 Part, 13 Part, 14, 15 Part, 16 Part, 17 Part, 18 Part, 19 Part, 24 Part, 25 Part
Proposed Road	Nil

Table 1238: Salem LPA - Salem Corp. Ward - Y, Block - 1 - Schedule

Ward - Y, Block - 1	
Land Use	Survey Numbers
Residential	1 Part, 2 Part, 4 Part
Commercial	4 Part
Industrial	Nil
Institutional	Nil
Open Space and Recreational	Nil
Agricultural Use	1 Part, 4 Part
Forest and Hill	Nil
Water bodies	Nil
Transportation	1 Part, 2 Part, 4 Part
Proposed Road	Nil

Table 1239: Salem LPA - Salem Corp. Ward - Y, Block - 2 - Schedule

Ward - Y, Block - 2	
Land Use	Survey Numbers
Residential	1, 3, 4, 5, 6, 7, 8, 9, 10, 11, 12, 13, 14, 15, 16, 17, 18, 19, 20, 21, 22, 23, 24, 25, 26, 28, 29, 31, 32, 33, 34, 35, 36, 37, 38, 39, 40, 41, 42, 43, 44, 45, 46, 47, 48, 49, 50, 51, 52, 53, 54, 55, 56 Part, 57 Part, 58, 59, 60, 61, 62, 63, 64, 65, 66, 67, 68, 69,

	72, 73, 74, 75, 76, 77, 78, 79, 80, 81, 82, 83, 84, 85, 86, 87, 88, 89, 90, 91, 92, 95 Part, 96, 97, 98, 99, 100, 101, 103, 104, 105, 106, 107, 108, 109, 110, 111, 112, 113, 114, 115, 116, 117, 118, 119, 120, 121, 122, 129, 131, 132, 133, 134, 135, 137, 138, 139, 140, 141, 142, 143, 144, 145, 146, 147, 148, 149, 150, 151, 152, 153, 154, 155, 156, 157, 158, 159, 160, 161, 162, 163, 164, 165, 167, 169, 170, 171, 172, 173, 174, 175, 176, 177, 178, 179, 180, 181, 182, 183, 184, 185, 186, 190, 191, 192, 193, 196, 197, 198, 199, 200, 201, 202, 203, 204, 205, 206, 207, 208, 209, 210, 211, 212, 213, 214, 215, 216, 218, 219, 220, 221, 222, 223, 225, 226, 227, 232, 233, 234, 238, 239, 240, 241, 242, 244, 245, 246, 247, 248, 249, 250, 251, 252, 253, 254, 255, 256, 257, 258, 259, 260, 261, 262, 263, 264, 265, 266, 267, 268, 269, 270, 271, 272, 273, 274, 275, 276, 277, 278, 280, 281, 282, 283, 284, 285, 286, 287, 288, 289, 290, 291, 292, 293, 294, 295, 296, 297, 298, 299, 300, 301, 302, 303, 304, 305, 306, 307, 308, 310, 311, 312, 314, 315, 316, 317, 318, 319, 320, 321, 322, 323, 324, 325, 326, 327, 328, 329, 330, 331, 332, 333, 334, 335, 336, 341, 342, 343, 344, 345, 346, 347, 348, 349, 350, 351, 352, 353, 354, 355, 356, 357, 358, 359, 360, 361, 362, 363, 364, 365, 366, 367, 368, 369, 370, 371, 372, 373, 374, 375, 377, 378, 379, 380, 381, 382, 383, 384, 385, 386, 387, 388, 389, 390, 391, 392, 393, 394 Part, 395, 396, 397, 398, 399, 400, 401, 402, 403, 404, 405, 406, 408, 409, 410, 411 Part, 412 Part, 413
Commercial	56 Part, 57 Part, 217, 237, 279, 394 Part, 411 Part, 412 Part
Industrial	Nil
Institutional	70, 71, 125, 126, 127, 128, 224
Open Space and Recreational	Nil
Agricultural Use	228, 229, 235, 243, 407
Forest and Hill	Nil
Water bodies	Nil
Transportation	2, 27, 30, 93, 94, 95 Part, 102, 123, 124, 130, 166, 187, 188, 189, 230, 231, 236, 309, 313, 337, 338, 339, 340, 376
Proposed Road	Nil

Table 1240: Salem LPA - Salem Corp. Ward - Y, Block - 3 - Schedule

Ward - Y, Block - 3	
Land Use	Survey Numbers
Residential	1, 2, 3, 4, 5, 6, 7, 8, 9, 10, 11, 13, 14, 15, 16, 17, 18, 19, 20, 21, 22, 23, 24, 25, 26, 27, 28, 29, 30, 31, 32, 33, 35, 36, 37, 38, 39, 40, 41, 42, 43, 44, 45, 46, 47, 48, 49, 50, 51, 53, 54, 55, 56, 57, 58, 59, 60, 61, 62, 63, 64, 65, 66, 67, 68, 69, 71, 72, 73 Part, 74, 75, 76, 77, 78, 79, 80, 81, 82, 83, 84, 89, 90, 92, 93, 94, 95, 96, 99, 100, 101, 102, 103, 104, 105, 106, 107, 108, 109, 110, 111, 112, 116, 117, 118, 119, 120, 121, 122, 123, 125, 126, 127, 128, 129, 130, 131, 132, 133, 134, 135, 136, 137, 138, 139, 140, 142, 143, 144/1, 144/2, 147/1 Part, 147/4 Part, 148, 149, 150, 151, 152, 153, 154, 155, 156, 157, 158, 159, 160, 161, 162, 163, 164, 165, 166, 167, 168, 169, 170, 172, 173, 174, 175, 176, 178, 179, 180, 181, 182, 183, 184, 185, 187, 188, 189, 190, 191, 192, 193, 194, 196, 197, 198, 199, 200, 201, 204

	Part, 208, 209, 210, 211, 212, 213, 214, 215, 216, 217, 218, 220, 221, 222, 223, 224, 225, 226, 227, 229, 230, 231, 233, 234, 235, 236, 237, 238, 239, 240, 241, 242, 243, 244, 245, 246, 248, 249, 252, 253, 255, 256, 257
Commercial	34, 73 Part, 87, 97, 147/1 Part, 147/2, 147/3, 147/4 Part, 186, 202 Part, 219 Part, 232 Part
Industrial	Nil
Institutional	204 Part, 219 Part
Open Space and Recreational	Nil
Agricultural Use	70, 85, 86, 91, 98, 124, 141, 146, 147/1 Part, 147/4 Part, 177, 202 Part, 203, 204 Part, 205, 232 Part, 250, 251, 254, 258, 259
Forest and Hill	Nil
Water bodies	Nil
Transportation	12, 52, 88, 113, 114, 115, 145, 171, 195, 206, 207, 228, 247
Proposed Road	Nil

Table 1241: Salem LPA - Salem Corp. Ward - Y, Block - 4 - Schedule

Ward - Y, Block - 4	
Land Use	Survey Numbers
Residential	1, 2, 3, 4, 5, 6, 7, 8, 9, 10, 11, 12, 13, 14, 15, 16, 17, 18, 19, 20, 21, 22, 23, 24, 25, 26, 27, 28, 29, 30, 31, 32, 33, 34, 35, 36, 37, 38, 39, 43, 44, 46, 47, 49, 50, 51, 52, 54, 55 Part, 56 Part, 57, 58, 59, 60, 61, 62, 63, 64, 65, 66, 67, 68, 69, 70, 71, 72, 73, 74, 75, 76, 77, 78, 79, 80, 81, 82, 83, 84, 86, 87, 88, 89, 90, 91, 92, 93, 94, 95, 96, 97, 98, 99, 100, 101, 102, 103, 104, 105, 106, 107, 108, 109, 110, 111, 112, 113, 115, 116, 117, 118, 119, 120, 121, 122, 123, 124, 125, 126, 127, 128, 129, 130, 131, 132, 133, 134, 135, 136, 137, 138, 139, 140, 141, 142, 143, 144, 146, 147, 148, 149, 150, 151, 152, 153, 154, 155, 158, 159, 160, 161, 162, 163, 164, 165, 166, 167, 168, 169, 170, 171, 172, 173, 174, 175, 176, 177, 178, 179, 180, 181, 182, 184, 185, 186, 187, 188, 189, 190, 191, 192, 193, 194, 195, 196, 197, 198, 199, 200, 201, 202, 203, 204, 205, 206, 207, 208, 210, 212, 213, 214, 215, 216, 219, 220, 221, 222, 223, 224, 225, 226, 227, 228, 229, 230, 231, 232 Part, 233, 234, 235, 236, 238, 239, 240, 241, 242, 243, 244, 245, 246, 247, 248/1, 248/2, 249, 250, 251, 252, 253, 254, 255, 256, 257, 258, 259, 260, 261, 262, 263, 264, 265, 266, 267, 268, 269, 270
Commercial	40, 41, 42, 48, 55 Part, 56 Part
Industrial	Nil
Institutional	209, 211, 232 Part
Open Space and Recreational	Nil
Agricultural Use	53
Forest and Hill	Nil
Water bodies	Nil
Transportation	45, 85, 114, 145, 156, 157, 183, 217, 218, 237, 271, 272, 273
Proposed Road	Nil

Table 1242: Salem LPA - Salem Corp. Ward - Y, Block - 5 - Schedule

Ward - Y, Block - 5	
Land Use	Survey Numbers
Residential	1, 4, 9, 10, 11, 12, 13, 14, 15, 16, 17, 18, 19, 20, 21, 24, 25, 26, 27, 29, 30, 31, 32, 33, 34, 35, 37, 38, 39, 40, 41, 42, 43, 44, 46, 47, 48, 49, 50, 52, 53, 54, 55, 56, 57, 58, 59, 60, 61, 62, 63, 65, 66, 67, 68, 69, 70, 71, 72, 73, 74, 75, 77, 78, 79, 80, 81, 82, 83, 84, 86, 87, 88, 91, 92, 93, 94, 95, 96, 97, 98, 99, 100, 101, 102, 103, 104, 106, 107, 110, 111, 112, 113, 114, 115, 116, 117, 118, 119, 120, 123, 124, 125, 126, 127, 128, 129, 130, 132, 133, 134, 135, 136, 137, 139, 144, 145, 146, 147, 148, 149, 150, 151, 152, 153, 154, 155, 156, 157, 158, 159, 160, 161, 162, 163, 164, 166, 168, 169, 170, 171, 172, 173, 174, 179, 180, 181, 182, 183, 184, 185, 186, 187, 188, 189, 190, 191, 192, 195, 196, 197, 201, 202, 203, 204, 205, 206, 207, 208, 209, 210, 211, 212, 213, 214, 215, 216, 221, 222, 223, 224, 225, 226, 227, 228, 229, 230, 232, 233, 234, 235, 236, 237, 238, 239, 240, 241, 242 Part, 243 Part, 244 Part, 246 Part, 247, 248, 249, 250, 251, 252, 253, 254, 255, 256, 257, 258, 259, 260, 261, 262, 263, 264, 265, 266, 267, 268, 269, 270, 271, 272, 273, 274, 275, 276, 277, 279, 280, 281, 282, 283, 284, 285, 286, 287, 288, 290, 291, 292, 293, 294, 295, 296, 297, 298, 299, 300, 301, 302, 303, 304, 305, 306, 307, 308, 309, 310, 311, 312, 313, 314, 315, 316, 317, 318, 319, 320, 321, 322, 323, 324, 325
Commercial	246 Part
Industrial	Nil
Institutional	3, 5, 8, 23, 140, 167, 198, 199 Part
Open Space and Recreational	Nil
Agricultural Use	199 Part, 218, 219, 220, 242 Part, 243 Part, 244 Part
Forest and Hill	Nil
Water bodies	Nil
Transportation	2, 6, 7, 22, 28, 36, 45, 51, 64, 76, 85, 89, 90, 105, 108, 109, 121, 122, 131, 138, 141, 142, 143, 165, 175, 176, 177, 178, 193, 194, 200, 217, 231, 245, 278, 289, 326, 327
Proposed Road	Nil

Table 1243: Salem LPA - Salem Corp. Ward - Y, Block - 6 - Schedule

Ward - Y, Block - 6	
Land Use	Survey Numbers
Residential	1, 2, 3, 4, 5, 6, 7, 8, 9, 10, 11, 12, 13, 14, 16 Part, 17, 18, 19, 20, 21, 22, 23, 24, 25, 26, 28, 29, 30, 31, 32, 34, 35, 37 Part, 38, 39, 40, 41, 42, 43, 44, 45, 46, 47, 48, 49, 50, 51, 53, 54, 55, 56, 57, 58, 59, 60, 61, 62, 63, 64, 65, 67, 68, 70, 71, 72, 73, 74,

	75, 76, 77, 78, 79, 80, 81, 82, 83, 86, 87, 88, 89, 90, 91, 92, 93, 94, 95, 98, 99 Part, 100, 101, 102, 103, 104, 105, 106, 107, 108, 109, 110 Part, 114, 115, 121, 122, 123, 124, 125, 126, 127, 128, 129, 130, 131, 132, 133, 134 Part
Commercial	16 Part, 33, 66, 99 Part, 110 Part, 116 Part, 118, 119, 120, 134 Part, 135
Industrial	Nil
Institutional	116 Part
Open Space and Recreational	Nil
Agricultural Use	36, 37 Part, 84, 113
Forest and Hill	Nil
Water bodies	96 Part
Transportation	15, 27, 37 Part, 52, 69, 85, 96 Part, 97, 111, 112, 117, 136, 137, 138
Proposed Road	Nil

Table 1244: Salem LPA - Salem Corp. Ward - Y, Block - 7 - Schedule

Ward - Y, Block - 7	
Land Use	Survey Numbers
Residential	2, 3, 4, 5, 6, 7, 8, 9, 10, 11, 12, 13, 14, 15, 16, 17, 18, 19, 20, 21, 22, 23, 24, 25, 26 Part, 27, 28, 29, 30, 31, 32, 33, 34, 35, 36, 37, 38, 39, 43, 44, 45, 46, 47, 48, 49, 50, 51, 52, 53, 54, 55, 56, 57, 58, 59, 60, 62, 63, 64, 66, 67, 68, 70, 71, 72, 73, 74, 75, 76, 77, 78, 79, 80, 86, 87, 88, 89, 91, 92, 93, 94, 95, 96, 97, 98, 99, 100, 101, 102, 103, 104, 105, 106, 107, 108, 110, 111, 112, 113, 114, 115, 116, 117, 118, 119, 120, 121, 122, 123, 124, 125, 127, 128, 129, 130, 131, 132, 133, 134, 135, 136, 137, 138, 139, 142, 143, 144, 145, 146, 147, 148, 149, 150, 151, 152, 153, 154, 157, 158, 159, 160, 161, 162, 163, 164, 165, 166, 167, 168, 169, 170, 171, 172, 173, 174, 175, 176, 177, 178, 179, 180, 181, 182, 183, 184, 185, 186, 187, 188, 190, 191, 192, 193, 194, 195, 196, 197, 198
Commercial	40, 41 Part
Industrial	Nil
Institutional	41 Part, 85 Part
Open Space and Recreational	Nil
Agricultural Use	26 Part, 82
Forest and Hill	Nil
Water bodies	Nil
Transportation	1, 26 Part, 42, 61, 65, 69, 81, 83, 84, 85 Part, 90, 109, 126, 140, 141, 155, 156, 189
Proposed Road	Nil

Table 1245: Salem LPA - Salem Corp. Ward - Y, Block - 8 - Schedule

Ward - Y, Block - 8	
Land Use	Survey Numbers
Residential	1, 1-3, 2, 3, 4, 5, 6, 7, 8, 9, 10, 11, 12, 13, 14, 17, 18, 19, 20, 21, 22, 23, 24, 25, 26 Part, 28, 29, 30, 31, 33, 34, 35, 36, 37, 38, 39, 40, 41, 42, 43, 44, 45, 46, 48 Part, 49, 50, 51, 52, 53, 55, 56, 58, 59, 60, 61, 62, 63, 64, 65, 66, 67, 68, 69, 70, 71, 72, 73, 74, 75, 76, 78, 79, 80, 81, 82, 83, 84, 85, 86, 87, 88, 89, 91, 92, 95, 96, 97, 98, 99, 100, 101, 102, 104, 105, 107, 108, 109, 110, 111, 112, 113, 114, 115, 116, 117, 118, 119, 120, 121, 122, 123, 124, 125, 126, 127, 128, 130, 131, 132, 133, 134, 135, 136, 137, 138, 139, 140, 141, 142, 143, 144, 145, 146, 147, 148, 149, 150 Part, 151, 152, 153, 154, 155, 156, 157, 158, 159, 160, 167, 168, 169, 170, 171, 172, 173, 174, 175, 176, 177, 178, 179, 180, 182, 183, 184, 185, 186, 187, 188, 189, 190, 191, 192, 193, 194, 195, 197, 198, 199, 200, 201, 202, 203, 204, 205, 206, 208, 209, 210, 211, 212, 213, 214, 215, 216, 217, 218, 219, 220, 221, 222, 223, 224, 225, 226, 227, 228, 229, 230, 231, 232, 233, 234, 235, 236, 237, 238, 239, 240, 241, 242, 243, 244, 245, 246, 247, 248
Commercial	26 Part, 27, 57, 90, 150 Part
Industrial	Nil
Institutional	150 Part, 249
Open Space and Recreational	Nil
Agricultural Use	15, 48 Part
Forest and Hill	Nil
Water bodies	Nil
Transportation	16, 32, 47, 54, 77, 93, 94, 106, 129, 161, 162, 163, 164, 165, 166, 181, 207, 250, 251, 252
Proposed Road	Nil

Table 1246: Salem LPA - Salem Corp. Ward - Y, Block - 9 - Schedule

Ward - Y, Block - 9	
Land Use	Survey Numbers
Residential	2, 3, 4, 5, 6, 7, 8, 9, 10, 11, 13, 14, 15, 16, 17, 18, 19, 20, 21, 22, 23, 24, 25, 26, 27, 28, 29, 30, 31, 32, 33, 34, 35, 37, 38, 39, 40, 41, 42, 44, 45, 46, 47, 48, 49, 50, 51, 52, 53, 54, 55, 56, 57, 58, 59, 60, 61, 62, 63, 64, 65, 66, 67, 68, 69, 70, 71, 72
Commercial	Nil
Industrial	Nil
Institutional	Nil
Open Space and Recreational	Nil
Agricultural Use	1
Forest and Hill	Nil

Water bodies	Nil
Transportation	12, 36, 43, 73, 74
Proposed Road	Nil

Table 1247: Salem LPA - Salem Corp. Ward - Y, Block - 10 - Schedule

Ward - Y, Block - 10	
Land Use	Survey Numbers
Residential	1, 2, 3, 4, 5, 6, 7, 8, 10, 11, 12, 13, 14, 15, 16, 17, 18, 19, 20, 22, 23, 24, 27, 28, 30, 31, 32, 35, 36, 37, 40, 41, 42, 43, 44, 45 Part, 46, 47, 48, 49, 50, 51, 52, 53, 54, 55, 56, 57, 58, 59, 60, 61, 63, 64, 65, 66, 68, 69, 70, 71, 72, 73, 74, 75, 76, 77, 78, 79, 80, 81, 82, 83, 84, 85, 86, 87, 88, 89, 90, 91, 92, 94, 95, 97, 98, 99, 100, 101, 102 Part, 103, 104, 105, 106, 107, 108, 109, 110, 111, 112, 113, 114, 115, 116, 117, 118, 119, 120, 122, 123, 124, 125, 126, 127, 128, 129, 130, 131, 133, 134, 135, 136, 137, 138, 139, 140 Part
Commercial	38, 39, 45 Part
Industrial	Nil
Institutional	140 Part
Open Space and Recreational	Nil
Agricultural Use	26, 29
Forest and Hill	Nil
Water bodies	Nil
Transportation	9, 21, 25, 33, 34, 62, 67, 93, 96, 102 Part, 121, 132, 140 Part
Proposed Road	Nil

Table 1248: Salem LPA - Salem Corp. Ward - Y, Block - 11 - Schedule

Ward - Y, Block - 11	
Land Use	Survey Numbers
Residential	2 Part, 3 Part, 4, 5, 6, 7, 8, 9, 10, 11, 12, 14, 15, 16, 18, 19, 20, 21, 22, 23, 24, 25, 26, 27, 28, 29, 30, 33, 34, 35, 36, 37, 38, 39, 40, 41, 42, 43, 44, 45, 46, 47, 48, 49, 50, 51, 52, 53, 54, 55, 57, 58, 59, 60, 61, 62, 63, 64, 65, 67, 68, 69, 70, 71, 72, 73, 74, 75, 76, 77, 78, 79, 80, 81, 82, 84, 85, 86, 87, 88, 89, 90, 91, 92, 93, 94, 95, 96, 97, 98, 99, 100, 101, 102, 103, 104, 105, 106, 107, 108, 109, 110, 111, 112, 113, 114, 115, 119, 120, 121, 123, 124, 125, 126, 127, 128, 131, 132, 134, 135, 137, 138, 139, 140, 141, 142, 143, 144, 145, 146, 147, 148, 150, 151, 152, 153, 154, 155, 156, 157, 158, 159, 160, 161, 162, 163, 164, 165, 166, 167, 170, 171, 172, 173, 174, 175, 176, 177, 179 Part, 180, 181, 183, 185, 186, 187, 188, 189, 190, 191, 192, 193, 195, 196, 197, 198, 199, 200, 201, 202, 203, 204, 205, 206, 207, 208, 209, 210, 211, 212, 213, 214, 215, 216, 217, 218, 219, 220, 221, 222, 223, 226, 227, 229, 230, 231, 232, 233, 234, 235, 236, 238, 239, 240, 241, 242, 243, 244, 245, 246, 247, 248, 249, 250, 251, 253, 254, 255, 256, 257, 258, 259, 260,

	261, 262, 263, 264, 265, 266, 268, 269, 270, 271, 272, 273, 274, 275, 276, 277, 278, 280, 281, 282, 283, 285, 286, 287, 288, 289, 290, 291, 292, 293, 296, 297, 298, 299, 300, 301, 302, 303, 304, 305, 306, 307, 308, 309, 310, 311, 312, 313, 314, 315, 316, 317
Commercial	2 Part, 3 Part, 31, 179 Part
Industrial	Nil
Institutional	Nil
Open Space and Recreational	Nil
Agricultural Use	2 Part, 3 Part, 17, 118, 122, 129, 228
Forest and Hill	Nil
Water bodies	Nil
Transportation	1, 13, 32, 56, 66, 83, 116, 117, 130, 133, 136, 149, 169, 178, 182, 184, 194, 224, 225, 237, 252, 267, 279, 284, 294, 295
Proposed Road	Nil

Table 1249: Salem LPA - Salem Corp. Ward - Y, Block - 12 - Schedule

Ward - Y, Block - 12	
Land Use	Survey Numbers
Residential	2, 4, 6, 7, 8, 11, 12, 13, 14, 15, 16, 17, 19, 20, 21, 22, 24, 25, 26, 27, 28, 29, 30, 32, 33, 34, 35, 36, 37, 39, 40, 41, 42, 43, 44, 45, 46, 47, 48, 49, 50, 51, 54, 55, 56, 57, 58, 59, 60, 61, 62, 63, 64, 65, 66, 67, 68, 69, 70, 71, 72, 73, 74, 76, 77, 78, 79, 80, 81, 82, 84, 85, 86, 87, 89, 90, 91, 92, 93, 94, 95, 96, 97, 98, 99, 100, 101, 102, 103, 104, 105, 106, 107, 108, 109, 110, 111, 113, 114, 115, 116, 117, 118, 119, 120, 121, 122, 124, 125, 126, 127, 128, 129, 130, 132, 133, 134, 135, 136, 137, 138, 139, 140, 141, 142, 144, 145, 146, 147, 148, 149, 150, 151, 152, 153, 154, 155, 156, 157, 158, 159, 160, 161, 162, 163 Part, 164, 165, 166, 167, 168, 169, 170, 171, 172, 173, 174, 175, 176, 177, 178, 179, 180, 181, 182, 183, 186, 187, 188, 189, 191, 192, 193, 194, 195, 196, 200, 201, 202, 203, 204, 205, 206, 209, 210, 211, 212, 213, 214, 215 Part, 218, 221, 222, 223, 226 Part, 227, 228, 229, 230, 231, 232, 233, 234, 235, 236, 237, 238, 239, 240, 241, 242, 243, 244, 245, 246, 247, 248 Part, 250, 251, 254, 255, 256, 257, 258, 259, 260, 261, 262, 263, 264, 265, 266, 268, 269, 270, 271, 272, 273, 274, 275, 276, 277, 278, 279, 280, 281, 282, 283, 284, 285, 286, 287, 288, 289, 290, 291, 292, 293, 294, 295, 297 Part, 298, 299, 300, 301, 302, 304, 305, 306, 307, 308, 309, 310, 312 Part, 313 Part
Commercial	9, 10, 23
Industrial	Nil
Institutional	131, 163 Part, 208, 249
Open Space and Recreational	Nil
Agricultural Use	38, 215 Part, 216, 217, 220, 297 Part, 311, 312 Part, 313 Part
Forest and Hill	Nil
Water bodies	Nil

Transportation	1, 3, 5, 18, 31, 52, 53, 75, 83, 88, 112, 123, 143, 184, 185, 190, 197, 198, 199, 207, 219, 224, 225, 226 Part, 248 Part, 252, 253, 267, 296, 303, 312 Part, 314, 315
Proposed Road	Nil

Table 1250: Salem LPA - Salem Corp. Ward - Y, Block - 13 - Schedule

Ward - Y, Block - 13	
Land Use	Survey Numbers
Residential	1 Part, 2, 3, 4, 5, 6, 7, 10, 11, 12, 13 Part, 14, 15, 16, 17, 18, 19, 20, 21, 22, 23, 24 Part, 26, 29, 30, 31, 32, 33, 34, 35, 36, 37, 38, 39, 40, 41
Commercial	24 Part
Industrial	Nil
Institutional	1 Part
Open Space and Recreational	Nil
Agricultural Use	9, 13 Part, 27
Forest and Hill	Nil
Water bodies	Nil
Transportation	1 Part, 8, 25, 28
Proposed Road	Nil

Table 1251: Salem LPA - Salem Corp. Ward - Y, Block - 14 - Schedule

Ward - Y, Block - 14	
Land Use	Survey Numbers
Residential	1 Part, 5 Part, 6, 7, 8, 9, 10, 11, 12, 13, 14, 15, 16, 17, 21, 23, 25, 26, 27, 28, 29, 30, 31, 32, 33, 35, 37, 38, 39, 40, 41, 42, 43, 44, 45, 46, 47, 48, 49, 52, 53, 54, 55, 56, 57, 58, 59, 60, 68, 69, 70, 71, 72, 74, 75, 76, 79, 80, 81, 83, 84, 89, 95, 96, 97, 99, 100, 101, 103, 104, 105, 106, 107, 108, 110, 111, 112, 113, 114, 117, 120, 121, 122, 123, 124, 125, 126, 127, 128, 129, 130, 131, 132, 133, 134, 135, 136, 137, 138, 139, 140, 142, 143, 144, 145, 146, 147, 148, 149, 150, 151, 152, 153, 154, 155, 156, 157, 158, 159, 160, 161, 163, 164, 166, 167, 168, 169, 170, 171, 172
Commercial	5 Part, 173 Part, 174, 177, 178
Industrial	5 Part
Institutional	1 Part, 5 Part, 115
Open Space and Recreational	Nil
Agricultural Use	5 Part, 18, 22, 24, 34, 50, 61, 62, 63, 64, 73, 77, 78, 82, 86, 87, 88, 91, 92, 93, 94, 98, 109, 165, 173 Part
Forest and Hill	Nil
Water bodies	2, 3, 4
Transportation	1 Part, 5 Part, 19, 20, 36, 51, 65, 66, 67, 85, 90, 102, 116, 118, 119, 141, 162, 175, 176, 179, 180

Proposed Road	Nil
---------------	-----

Table 1252: Salem LPA - Salem Corp. Ward - Y, Block - 15 - Schedule

Ward - Y, Block - 15	
Land Use	Survey Numbers
Residential	2 Part, 4 Part, 5, 6 Part, 7, 8, 9 Part, 22 Part, 23, 24, 26 Part, 36/1, 36/2, 36/3, 36/5 Part, 36/6 Part, 36/7 Part, 43, 47 Part, 48 Part, 49 Part, 50 Part, 51 Part
Commercial	10, 11, 12, 13, 14, 15, 16 Part, 26 Part, 30 Part, 31 Part, 32 Part, 33 Part, 34/1 Part, 34/2, 35 Part, 49 Part
Industrial	Nil
Institutional	17 Part, 29 Part, 44, 46
Open Space and Recreational	Nil
Agricultural Use	2 Part, 3, 4 Part, 22 Part, 27, 28, 47 Part, 48 Part, 50 Part
Forest and Hill	Nil
Water bodies	1, 18 Part, 19, 20, 21, 38 Part, 39, 41, 45 Part, 51 Part
Transportation	6 Part, 9 Part, 16 Part, 17 Part, 18 Part, 25, 26 Part, 29 Part, 30 Part, 31 Part, 32 Part, 33 Part, 34/1 Part, 35 Part, 36/4, 36/5 Part, 36/6 Part, 36/7 Part, 37, 38 Part, 40, 42, 45 Part, 47 Part, 49 Part, 50 Part
Proposed Road	Nil

Table 1253: Salem LPA - Salem Corp. Ward - Y, Block - 16 - Schedule

Ward - Y, Block - 16	
Land Use	Survey Numbers
Residential	1/1, 1/2, 1/3 Part, 2/3, 2/4, 3/1 Part, 3/2 Part, 3/3, 3/5, 3/7, 3/9, 3/10, 4/1, 4/2, 4/4, 4/6, 4/8, 4/10, 4/12 Part, 6/1 Part, 6/2 Part, 8 Part, 10/1 Part, 10/2, 10/5, 10/6, 10/7, 11/2, 11/3, 11/4, 11/5, 11/6, 11/7, 11/8, 11/9, 11/10, 11/11, 11/13, 11/14, 11/15, 11/16 Part, 12/2 Part, 13/3 Part, 13/4 Part, 13/5 Part, 13/6 Part, 13/13, 13/14, 13/15, 13/16, 13/18, 13/19, 13/20, 13/21, 14/8 Part, 14/9 Part, 14/10, 14/11, 16/1, 16/2, 16/3, 16/5, 16/11 Part, 16/12, 16/13, 16/14, 16/17, 16/18, 16/19, 16/20, 16/21, 16/23, 17/3, 17/6, 17/12, 17/15, 17/16, 17/17, 17/20, 17/21, 17/22, 17/23, 17/24, 17/25, 17/26, 17/28, 17/30, 17/31, 17/32, 17/33, 17/34, 17/35, 17/36, 17/37, 17/38, 17/39, 17/41, 18/1 Part, 18/3 Part, 18/7, 18/8, 18/10, 19/1, 19/2, 19/9, 19/11, 19/12, 19/13 Part, 20/1 Part, 20/3, 21/2 Part, 22/1 Part, 22/2 Part, 22/3 Part, 22/5, 22/6, 22/7, 22/9 Part, 23/1, 23/3, 23/4, 23/5, 23/6 Part, 23/9, 23/10 Part, 23/12, 23/15, 24/1, 24/2, 24/3, 24/4, 24/5, 24/7, 24/8, 24/9, 24/10, 24/12 Part, 24/13, 24/14, 24/15, 24/16, 24/17, 24/18, 24/19, 25 Part, 26/1 Part, 26/2, 26/5 Part, 26/6 Part, 26/7 Part, 26/8 Part, 26/9 Part, 26/12, 26/13, 26/14, 26/15, 26/16 Part, 26/19 Part, 26/20 Part, 26/21, 26/22, 26/23, 26/24, 26/26 Part, 27/5, 27/7, 27/8, 27/9, 27/10, 27/11, 27/13, 27/14, 27/15 Part, 27/17, 27/19 Part, 27/20 Part, 27/21 Part, 27/23, 27/24,

	27/25, 27/27, 27/28, 27/29, 27/30, 27/31, 27/32, 27/34, 27/35, 27/36, 28/1, 28/3, 28/4, 28/7, 28/8, 28/10, 28/11, 28/12 Part, 28/13, 29/1 Part, 29/2 Part, 29/3, 29/4, 30/1 Part, 30/2, 31/2 Part, 33, 34/2, 34/3 Part, 34/5 Part, 37/1 Part, 37/3 Part, UnIdentifiable (4-50) Part
Commercial	1/3 Part, 3/1 Part, 3/2 Part, 8 Part, 10/1 Part, 10/4, 12/2 Part, 14/8 Part, 16/11 Part, 17/19, 17/27, 18/1 Part, 18/3 Part, 18/4, 18/5, 18/6, 19/3, 19/7, 19/8, 19/10, 19/13 Part, 20/1 Part, 22/1 Part, 22/3 Part, 22/4, 22/8, 22/9 Part, 23/6 Part, 23/8 Part, 23/16, 23/17 Part, 23/18 Part, 26/6 Part, 26/7 Part, 26/8 Part, 26/16 Part, 26/17, 26/18 Part, 26/26 Part, 28/12 Part, 29/2 Part, 34/1, 34/5 Part, 37/1 Part, 37/3 Part, 37/4, UnIdentifiable (4-50) Part
Industrial	Nil
Institutional	3/6, 3/8, 4/12 Part, 10/3, 30/1 Part
Open Space and Recreational	Nil
Agricultural Use	2/2, 6/1 Part, 6/2 Part, 6/3, 6/4, 7/2, 8 Part, 11/16 Part, 13/1, 13/2, 13/3 Part, 13/4 Part, 13/7, 13/8, 13/9, 13/10, 14/1, 14/2, 14/3, 14/4, 14/5, 14/6, 14/9 Part, 16/4, 16/7, 16/8, 16/9, 16/10, 17/1, 17/2, 17/4, 17/5, 17/8, 17/9, 17/10, 17/11, 17/13, 17/14, 19/4, 19/5, 23/10 Part, 23/14, 26/1 Part, 26/5 Part, 26/7 Part, 26/10, 26/11, 27/1, 27/2, 27/3, 27/19 Part, 27/20 Part, 27/21 Part, 29/2 Part, 31/2 Part, 34/3 Part, 34/4, 34/5 Part
Forest and Hill	Nil
Water bodies	5, 15, 21/1, 32, 35, 36
Transportation	2/1, 2/5, 3/4, 4/3, 4/5, 4/7, 4/9, 4/11, 7/1, 8 Part, 9, 11/1, 11/12, 11/16 Part, 11/17, 12/1, 13/3 Part, 13/4 Part, 13/5 Part, 13/6 Part, 13/11, 13/12, 13/17, 14/7, 16/6, 16/15, 16/16, 16/22, 17/7, 17/18, 17/29, 17/40, 18/2, 18/9, 19/6, 20/2, 21/2 Part, 22/1 Part, 22/2 Part, 22/3 Part, 22/9 Part, 23/2, 23/6 Part, 23/7, 23/8 Part, 23/11, 23/13, 23/17 Part, 23/18 Part, 24/6, 24/11, 24/12 Part, 25 Part, 26/1 Part, 26/3, 26/4, 26/6 Part, 26/7 Part, 26/8 Part, 26/9 Part, 26/18 Part, 26/19 Part, 26/20 Part, 26/25, 26/26 Part, 27/4, 27/6, 27/12, 27/15 Part, 27/16, 27/18, 27/19 Part, 27/20 Part, 27/22, 27/26, 27/33, 28/2, 28/5, 28/6, 28/9, 28/14, 29/1 Part, 29/2 Part, 29/5, 29/6, 30/1 Part, 31/1, 34/5 Part, 37/2, 38, 39, UnIdentifiable (4-50) Part
Proposed Road	Nil

Table 1254: Salem LPA - Salem Corp. Ward - Y, Block - 17 - Schedule

Ward - Y, Block - 17	
Land Use	Survey Numbers
Residential	5, 6, 7, 8 Part, 10, 11, 12, 13, 14, 15, 16, 17, 18, 20, 21, 22, 24 Part, 26 Part, 27 Part, 28, 31, 32, 33, 34, 35, 36, 37, 38, 40, 41 Part, 43 Part, 47, 57, 58, 59, 60, 61, 62, 63, 64, 65, 66, 67, 68, 69, 71, 72, 73, 74, 75, 76, 77, 78, 79, 80, 81, 82/1, 82/2, 83, 85/1 Part, 85/2, 85/5, 85/6, 85/7, 86, 88/1 Part, 91, 92, 94, 95, 96, 97, 98, 99, 100, 101, 102, 103, 104, 109, 110, 111, 112, 113, 114, 116, 117, 119, 120, 121, 122, 123, 124, 125, 126, 127, 128, 129, 130, 131, 132, 133, 135, 136, 137, 138,

	139, 140, 141, 142, 143, 144, 145, 146, 147, 148, 149, 150, 151, 152, 154, 155, 156, 157, 158, 168 Part, 169 Part, 170 Part, 171 Part, 172 Part, 176 Part, 177, 178
Commercial	3, 4, 26 Part, 29, 41 Part, 42, 43 Part, 45, 50, 85/1 Part, 88/1 Part, 106, 107, 108, 118, 162, 163, 164, 165, 166, 167, 168 Part, 170 Part, 171 Part
Industrial	44, 48, 49, 51, 52
Institutional	53, 54, 55, 56, 85/1 Part, 88/1 Part
Open Space and Recreational	Nil
Agricultural Use	2, 8 Part, 24 Part, 27 Part, 84, 85/1 Part, 85/3, 85/4, 87, 88/1 Part, 88/2, 88/3, 89, 90, 168 Part, 169 Part, 172 Part
Forest and Hill	Nil
Water bodies	Nil
Transportation	1, 9, 19, 23, 25, 30, 39, 46, 70, 85/1 Part, 88/1 Part, 93, 105, 115, 134, 153, 159, 160, 161, 168 Part, 169 Part, 172 Part, 173, 174, 175, 176 Part
Proposed Road	Nil

Table 1255: Salem LPA - Salem Corp. Ward - Y, Block - 18 - Schedule

Ward - Y, Block - 18	
Land Use	Survey Numbers
Residential	7 Part, 8, 9, 14, 15, 26, 30, 31, 32, 42 Part, 45, 46, 47 Part, 48 Part, 50, 51 Part, 52, 53, 54, 55 Part, 58 Part, 59 Part, 61 Part, 62 Part, 63, 64 Part, 65 Part, 66 Part, 67 Part, 71 Part, 72, 74 Part, 75 Part, 76 Part, 78 Part, 79 Part, 81 Part, 82 Part, 83 Part, 84 Part, 85 Part, 86, 87 Part, 90 Part, 91 Part, 92 Part, 93 Part, 95 Part
Commercial	3 Part, 5 Part, 7 Part, 11 Part, 12, 13, 16 Part, 17 Part, 18, 19 Part, 20 Part, 21, 22 Part, 24, 25, 36, 39, 42 Part, 43, 48 Part, 49 Part, 59 Part, 60, 61 Part, 62 Part, 65 Part, 66 Part, 67 Part, 71 Part, 73, 74 Part, 75 Part, 76 Part, 77, 78 Part, 79 Part, 81 Part, 82 Part, 83 Part, 85 Part, 89 Part, 90 Part, 91 Part, 93 Part, 94, 95 Part, 96, 97, 103, 104
Industrial	37 Part, 38
Institutional	33 Part, 35, 37 Part, 41 Part
Open Space and Recreational	Nil
Agricultural Use	2 Part, 3 Part, 4, 5 Part, 7 Part, 11 Part, 16 Part, 17 Part, 19 Part, 20 Part, 22 Part, 48 Part, 51 Part, 55 Part, 92 Part
Forest and Hill	98, 99, 100, 101, 102
Water bodies	27, 29 Part, 40 Part, 44 Part, 57 Part
Transportation	1, 2 Part, 3 Part, 5 Part, 6, 10, 16 Part, 23, 28, 29 Part, 33 Part, 34, 40 Part, 41 Part, 42 Part, 44 Part, 47 Part, 48 Part, 49 Part, 56, 57 Part, 58 Part, 64 Part, 67 Part, 68, 69, 70, 80, 82 Part, 83 Part, 84 Part, 87 Part, 88, 89 Part, 90 Part, 91 Part, 92 Part, 93 Part
Proposed Road	Nil

Table 1256: Salem LPA - Salem Corp. Ward - Y, Block - 19 - Schedule

Ward - Y, Block - 19	
Land Use	Survey Numbers
Residential	2/3 Part, 2/5 Part, 2/10, 2/11 Part, 2/12 Part, 2/14, 6/13, 10/2, 10/8 Part, 14/1, 14/3 Part, 14/5, 14/6, 14/7, 14/8, 14/9, 14/10, 14/11 Part, 14/12, 14/13, 14/14, 14/15, 16/8 Part, 16/9 Part, 16/10 Part, 16/11 Part, 16/12 Part, 16/13, 21 Part
Commercial	2/2, 2/9, 2/12 Part, 2/13 Part, 2/15, 6/1 Part, 6/2 Part, 6/3 Part, 6/4 Part, 6/5 Part, 6/6 Part, 6/7 Part, 6/10 Part, 6/11, 6/12, 9/3, 10/1 Part, 10/3 Part, 10/4 Part, 10/5 Part, 10/6 Part, 10/8 Part, 14/3 Part, 14/11 Part, 14/16, 16/7 Part, 16/14, 21 Part, 23
Industrial	Nil
Institutional	2/6, 20/1 Part, 21 Part
Open Space and Recreational	Nil
Agricultural Use	2/3 Part, 2/4 Part, 6/5 Part, 9/1, 9/2, 9/4, 10/8 Part, 12, 13/1, 13/2, 13/3, 14/2
Forest and Hill	2/7, 2/8
Water bodies	3, 4 Part, 15, 18 Part, 19/2 Part, 20/3 Part, 22, 24, 25
Transportation	1/1, 1/2, 1/3, 2/1, 2/3 Part, 2/4 Part, 2/5 Part, 2/11 Part, 2/12 Part, 2/13 Part, 4 Part, 5, 6/1 Part, 6/2 Part, 6/3 Part, 6/4 Part, 6/6 Part, 6/7 Part, 6/8, 6/9, 6/10 Part, 7, 8, 10/1 Part, 10/3 Part, 10/4 Part, 10/5 Part, 10/6 Part, 10/7, 10/8 Part, 11/1, 11/2, 11/3, 14/4, 16/1, 16/2, 16/3, 16/4, 16/5, 16/6, 16/7 Part, 16/8 Part, 16/9 Part, 16/10 Part, 16/11 Part, 16/12 Part, 17/1, 17/2, 17/3, 17/4, 18 Part, 19/1, 19/2 Part, 19/3, 20/1 Part, 20/2, 20/3 Part
Proposed Road	Nil

Table 1257: Salem LPA - Salem Corp. Ward - Y, Block - 20 - Schedule

Ward - Y, Block - 20	
Land Use	Survey Numbers
Residential	Nil
Commercial	Nil
Industrial	Nil
Institutional	6, 8 Part
Open Space and Recreational	Nil
Agricultural Use	1, 2/1, 2/2, 3/1, 3/2, 4, 5/1, 5/2, 7
Forest and Hill	8 Part
Water bodies	Nil
Transportation	Nil
Proposed Road	Nil

Table 1258: Salem LPA - Salem Corp. Ward - Z, Block - 1 - Schedule

Ward - Z, Block - 1	
Land Use	Survey Numbers
Residential	2, 4, 5, 8, 10, 12, 13, 14, 17, 18, 19, 21 Part, 22, 24, 25, 26, 27, 28, 29, 30, 31, 32, 33, 34, 35 Part, 36, 37, 38, 39, 41 Part, 42, 44, 45, 46, 47, 48, 49, 50, 51, 52, 53, 54, 55, 56, 57, 58, 59, 60, 61, 62, 63, 64/1, 64/2, 65, 66, 67, 68, 69, 70, 71, 72, 74, 75, 76, 77, 78, 79, 80, 81, 82, 83, 84, 85, 87, 89, 90, 91, 92, 93, 94, 95, 96, 97, 98, 99, 100, 101, 102, 103, 104, 106, 107, 108, 109, 110, 111, 112, 113, 114, 115, 116, 117/1, 117/2, 117/3, 117/4, 118, 119, 120/1, 120/2, 121, 122, 123, 124, 125, 126, 127 Part, 128, 129, 130, 131, 132, 133, 135, 136, 137, 138, 139, 140, 141, 142, 143, 144, 145, 146, 147, 148, 149, 150, 151, 152, 153, 154, 155, 156, 157, 158, 159, 160, 161, 165, 166, 167, 168, 171, 172, 176, 177, 178, 179, 180, 181, 182, 183, 184, 185, 186, 187, 188, 189, 190, 191, 192, 193, 194, 195, 196, 197, 198, 199, 200, 201, 202, 205, 206, 216, 218
Commercial	1, 3, 9, 11, 20, 23, 175, 204, 207, 208, 209, 211, 212, 213, 214
Industrial	Nil
Institutional	41 Part, 173, 174
Open Space and Recreational	Nil
Agricultural Use	Nil
Forest and Hill	Nil
Water bodies	Nil
Transportation	6, 7, 15, 16, 21 Part, 35 Part, 40, 43, 73, 86, 88, 105, 127 Part, 134, 162, 163, 164, 169, 170, 203, 210, 215
Proposed Road	Nil

Table 1259: Salem LPA - Salem Corp. Ward - Z, Block - 2 - Schedule

Ward - Z, Block - 2	
Land Use	Survey Numbers
Residential	2/2, 2/3, 2/4, 2/5A, 2/5B, 2/5C, 2/6A, 2/6B, 2/7, 2/8A, 2/8B, 2/8C, 2/10B, 2/10C2A1, 2/10C2A2, 2/12, 5/1A, 5/1B, 5/1C, 5/1D, 5/1E, 5/1F, 5/1G, 5/1H, 5/1I, 7/1, 7/2, 8/1, 8/2A, 8/2B, 8/3A, 8/3B, 8/4A, 8/4B, 8/4C, 8/5A, 8/5B, 8/6, 8/7A, 8/7B, 8/7C, 8/7E, 8/8, 8/9A1, 8/9A2, 8/9A3, 8/9B, 9/1, 9/3, 9/4, 9/5A, 9/5B, 9/5C, 9/6B, 9/6C, 9/7, 9/8, 9/9, 9/10, 9/11, 9/12A, 9/12B, 9/12C, 9/13A, 9/13B, 9/14A, 9/14B, 9/14C, 9/14D, 9/16, 9/17A, 9/18, 9/19, 9/20, 9/21, 9/22, 9/23, 9/24A, 9/24B, 9/25, 9/26, 9/28, 9/29, 9/30, 9/31, 9/32, 9/33, 9/35, 9/36A, 9/36B, 9/36C, 9/36D, 9/36E, 9/37, 9/38A1, 9/38A2A, 9/38A2B, 9/38B1, 9/38B2, 9/38C, 9/38D, 9/38E1, 9/38E2, 9/38F, 9/38G, 9/38H1, 9/38H2, 9/38I, 9/38J, 9/38K, 9/38L1, 9/38L2, 9/38M, 9/39A2C, 9/40A, 9/40B, 9/40C, 9/40D1, 9/40D2, 9/41A, 9/41B, 9/41C1, 9/41C2, 9/41C3, 9/42A, 9/42B, 9/42C, 9/42D, 9/43, 9/44, 9/45, 9/46, 9/47, 9/48, 9/49, 9/50, 9/51, 9/52, 9/53, 9/55, 11/3B, 11/3C, 17/B

Commercial	2/1, 2/10A1, 2/10A2, 2/10C1, 2/10C2B1, 2/10C2B2, 2/10C2C, 2/10C2D, 2/11A, 2/11B, 2/11C, 3, 4, 5/2A, 5/2B, 6, 9/2, 9/6A, 9/27, 10, 11/1, 11/2
Industrial	Nil
Institutional	Nil
Open Space and Recreational	Nil
Agricultural Use	Nil
Forest and Hill	Nil
Water bodies	Nil
Transportation	1, 9/15, 9/34, 9/39, 9/54, 11/3A
Proposed Road	Nil

Table 1260: Salem LPA - Salem Corp. Ward - Z, Block - 3 - Schedule

Ward - Z, Block - 3	
Land Use	Survey Numbers
Residential	2, 3, 4, 5, 6, 7, 8, 9, 10, 11, 12, 13, 14, 15, 16, 17, 18, 19, 22, 23, 24, 25, 26, 27, 28, 29, 30, 31, 32, 33, 34, 35, 36, 37, 38, 39, 40, 41, 42, 43, 44, 45, 46, 47, 48, 50 Part, 51, 52, 53, 54, 55, 56, 57, 58, 59, 60, 61, 63, 64, 65, 66, 67, 68, 69, 70, 71, 72, 73, 74, 75, 76, 77, 78, 79, 80, 81, 82, 83, 84, 85 Part, 86 Part, 87, 88, 89, 90, 91, 92, 93, 94, 95, 97, 98, 99, 100, 101, 102, 103, 104, 105, 106, 107, 108, 109, 110, 112, 113, 114, 115, 116, 117, 118, 119, 120, 121, 122, 123, 124, 125, 126, 127, 128, 131, 132, 133, 134, 135, 136, 137, 138, 139, 140, 141, 142, 143, 144, 145, 146, 147, 148, 149, 150, 151, 152, 153, 154, 155, 156, 157, 158, 159, 160, 161, 162, 163, 164, 165, 166, 167, 168, 170, 171, 172, 173, 174, 175, 176, 177, 179, 180, 181, 182, 183, 184, 185, 186, 187, 188, 189, 190, 191, 192, 193, 194, 195, 196, 197, 198, 199, 200, 201, 202, 204, 205, 206, 207, 208, 209, 210, 211, 212, 213, 214, 215, 216, 217, 218, 219, 220, 221, 222, 223, 224, 225, 226, 227, 228, 229, 230, 231, 233, 234, 235, 236, 237, 238, 239, 240, 241, 242, 243, 244, 245, 246, 247, 248, 249, 250, 251, 252, 253, 254, 255, 256, 257, 258, 259, 260, 261, 262, 263, 265, 266, 267, 268, 269, 270, 271, 272, 273, 274, 275, 276, 277, 278, 279, 280, 281, 282, 283, 284, 285, 286, 287, 288, 290
Commercial	86 Part, 129
Industrial	Nil
Institutional	20, 21, 50 Part
Open Space and Recreational	Nil
Agricultural Use	Nil
Forest and Hill	Nil
Water bodies	Nil
Transportation	1, 49, 50 Part, 62, 85 Part, 111, 130, 169, 178, 203, 232, 264, 289
Proposed Road	Nil

Table 1261: Salem LPA - Salem Corp. Ward - Z, Block - 4 - Schedule

Ward - Z, Block - 4	
Land Use	Survey Numbers
Residential	1, 2/1B, 2/C, 2/D, 3, 4, 5/1, 5/2, 6/1, 6/2, 8/1A, 8/1C, 8/2A, 8/2B, 8/2C, 8/2D, 8/2E, 8/2F, 9/1, 9/2 Part, 11/1, 11/2A, 11/2B, 11/2C, 11/2D, 11/2E1, 11/2E2, 11/2E3, 11/2E4, 11/2E5, 11/2F, 12, 13/1, 13/2, 13/3, 13/4, 14/1, 14/2, 15, 16, 17/1, 17/2, 18, 19/1, 19/2, 19/3, 20/1A, 20/1B, 20/2, 20/3A, 20/3B, 20/3C, 20/3D, 21/1, 21/2, 22, 23, 24/1A, 24/1B, 24/2, 25/1, 25/2, 25/3, 25/4, 27/1, 27/2, 28, 29, 30, 31, 32, 33/1, 33/2, 34/1, 34/2A, 34/2B, 34/3, 35/1, 35/2, 36, 37/1, 37/2, 38/1, 38/2, 38/3, 39/1A, 39/1B, 39/2A, 39/2B, 41 Part, 42/1, 42/2, 43, 44/1, 44/2, 45, 46/1, 46/2, 46/3, 46/4, 47, 48, 49, 50, 51/1, 51/2A, 51/2B, 52/1, 52/2, 52/3, 53/1, 53/2, 53/3, 55/2, 55/3, 55/4, 55/5, 55/6, 57/1, 57/2, 58/1, 58/2, 58/4, 59, 60 Part, 61/1, 61/2, 61/3, 62/1, 62/2, 62/3, 63, 64, 65, 66, 67, 69, 70, 71, 72, 73/1, 73/2, 74, 75/1, 75/2, 76/1, 76/2, 77, 78, 79, 80/1, 80/2, 81, 82, 83/1, 83/2, 83/3, 83/4, 83/5, 85/1, 85/2, 85/3, 86/1, 86/2A, 86/2B, 87/1, 87/2, 87/3, 88, 89/1, 89/2, 90/1, 90/2, 92/1, 92/2, 93, 94, 95/1, 95/2, 95/3, 96/1, 96/2A, 96/2B, 97, 98, 99, 100, 101, 103, 104, 105, 106/1, 106/2, 107/1A, 107/1B, 107/2, 107/3, 107/4A, 107/4B1, 107/4B2, 107/4B4, 107/4C1, 107/4C2, 107/4D, 107/4E, 107/5A, 107/5B, 107/5C, 107/483, 109/1A, 109/1B, 109/2, 110/1, 110/2, 110/3, 110/4, 111/1, 111/2, 111/3, 112, 113, 114/1, 114/2, 115/1, 115/2, 116/1, 116/2, 116/3, 117, 118/1, 118/2, 119/1, 119/2, 120, 121, 122, 123, 124, 125/1, 125/2, 125/3, 126, 127, 128/1, 128/2, 128/3, 129/1, 129/2, 129/3, 130, 131/1, 131/2, 132/1, 132/2, 132/3, 132/4, 132/5, 133/1, 133/2, 133/3, 134/1, 134/2, 135/1, 135/2, 135/3, 136, 137
Commercial	2/1, 2/A, 2/B, 41 Part
Industrial	Nil
Institutional	9/2 Part
Open Space and Recreational	Nil
Agricultural Use	Nil
Forest and Hill	Nil
Water bodies	Nil
Transportation	7, 10, 26, 40, 54, 55/1, 56, 58/3, 60 Part, 68, 84, 91, 102, 108, 138
Proposed Road	Nil

Table 1262: Salem LPA - Salem Corp. Ward - Z, Block - 5 - Schedule

Ward - Z, Block - 5	
Land Use	Survey Numbers
Residential	3, 7, 8, 9, 10, 11, 12, 13, 14, 15/1, 15/2, 16, 17, 18, 20, 21, 22, 24, 25, 26, 27, 28, 29, 31, 32, 33, 34, 35, 36, 37, 38, 39, 40, 41, 42, 43, 44, 45, 46, 47, 48, 49, 50, 51, 52, 53, 54, 55, 56, 58 Part, 59/1, 59/2, 61/1, 61/2, 62, 63, 64, 65, 66, 68, 69, 70, 71, 72, 73, 74, 75, 76, 77 Part, 78, 79, 80, 81, 82 Part, 85, 87, 88, 89, 90, 91, 92,

	93, 94, 95, 96, 97, 98, 99, 100, 101, 102, 103, 104, 105, 106, 107, 108, 109, 110, 111, 112, 113, 114, 115, 118, 119, 120, 121, 122, 123, 125, 126, 127, 128 Part, 129, 130, 131, 132, 133, 134, 135, 136, 137, 138, 139, 140, 141, 142, 143, 145, 146, 147, 148, 149, 150, 151, 152, 153, 154, 155/1, 155/2, 157/1 Part, 157/2 Part, 158, 159, 160 Part, 162, 163, 164, 165, 166, 167, 168, 169, 170, 171, 172, 173, 174, 175, 176, 177, 178, 179, 180, 181, 182, 183, 185, 186, 187, 188, 189, 190, 191, 192, 193, 194, 195, 196, 197, 198, 199, 201, 202, 203, 204, 205, 206, 207, 208, 209, 210, 211, 214, 215/1, 215/2, 217, 218, 219, 220, 221, 223, 224, 225, 226, 227, 228, 229, 230, 231, 232, 233, 234, 235, 236, 237, 238, 239/1, 239/2, 240, 241, 242
Commercial	57, 58 Part, 60, 83, 84, 160 Part, 161, 200
Industrial	67
Institutional	1/2, 2, 4, 5, 124, 213
Open Space and Recreational	Nil
Agricultural Use	128 Part
Forest and Hill	Nil
Water bodies	Nil
Transportation	1/1, 6, 19, 23, 30/1, 30/2, 30/3, 77 Part, 82 Part, 86, 116, 117, 128 Part, 144, 156/1, 156/2, 157/1 Part, 157/2 Part, 184, 212, 216, 222
Proposed Road	Nil

Table 1263: Salem LPA - Salem Corp. Ward - Z, Block - 6 - Schedule

Ward - Z, Block - 6	
Land Use	Survey Numbers
Residential	1, 2, 3, 4, 5, 6, 7, 8, 9, 10, 11, 12, 13, 14, 15, 16, 17, 18, 19, 20, 21, 22, 23, 24, 25, 26, 27, 28, 29, 31, 32, 33, 34, 35, 36, 37, 38, 39, 40, 43, 44, 45, 46, 47, 48, 49, 50, 51, 52, 53, 54, 56, 57, 58, 59, 60, 61, 62, 63, 64, 65, 66, 67, 68, 70, 71, 75, 76, 77, 78, 79, 80, 81, 82, 83, 85, 86, 87, 88, 89, 90, 91, 92, 93, 94, 95, 96, 97, 98, 99, 100, 101, 102, 103, 104, 105, 106, 107, 108, 109, 110, 111, 112, 113, 114, 115, 116, 117, 118, 119, 120, 121, 122, 123, 124, 125, 126, 127, 128, 129, 130, 131, 132, 133, 134, 135, 136, 138, 139, 140 Part, 141, 143, 144, 145, 146, 147, 148, 149, 150, 151, 152, 153, 154, 155, 156, 157, 158, 159, 160, 161, 162, 163, 164, 165, 166, 167, 168, 169, 170, 171, 172, 173, 174, 175, 176, 177, 178, 180
Commercial	179
Industrial	Nil
Institutional	Nil
Open Space and Recreational	Nil
Agricultural Use	Nil
Forest and Hill	Nil
Water bodies	Nil
Transportation	30, 41, 42, 55, 69, 72, 73, 74, 84, 137, 140 Part
Proposed Road	Nil

Table 1264: Salem LPA - Salem Corp. Ward - Z, Block - 7 - Schedule

Ward - Z, Block - 7	
Land Use	Survey Numbers
Residential	2, 3/1, 3/2, 4, 5, 6, 7, 8, 9/1, 9/2, 10/1, 10/2, 11/1, 11/2, 12, 13, 14, 15, 16, 17, 18, 19, 20, 21, 22, 23, 25, 28, 36, 37, 38, 39, 40, 41, 42, 44, 45, 46, 47, 48, 49, 50, 51, 52, 53, 54, 55, 56, 57, 58, 59, 60, 61, 62, 63, 64, 65, 66, 67, 68, 69, 70, 71, 73, 76, 77, 78, 79, 80, 81, 82, 84, 85, 86, 87, 88, 89, 90, 91, 92, 93, 94, 95, 96, 97, 98, 99, 100, 101, 102, 103, 104, 105, 106, 107, 108, 109, 110, 111, 112
Commercial	29, 30, 31, 32, 33, 34, 35, 72
Industrial	Nil
Institutional	Nil
Open Space and Recreational	Nil
Agricultural Use	Nil
Forest and Hill	Nil
Water bodies	Nil
Transportation	1/1, 1/2, 26, 27/1, 27/2, 43, 74, 75, 83, 113, 114
Proposed Road	Nil

Table 1265: Salem LPA - Salem Corp. Ward - Z, Block - 8 - Schedule

Ward - Z, Block - 8	
Land Use	Survey Numbers
Residential	2, 3, 4, 5, 6, 7, 8, 9, 10, 11, 12, 13, 14, 15, 16, 17, 18, 19, 20, 21, 22, 23, 24, 25, 26, 27, 28, 29, 30, 31, 33, 34, 35, 36, 37, 38, 39, 40, 41, 42, 43, 44, 45, 46, 47, 48, 49, 50, 51, 52, 53, 54, 55, 56, 57, 58, 59, 60, 61, 62, 63, 64, 65, 66, 67, 68, 69, 70, 71, 72, 73, 74, 75, 76, 77, 79, 80, 81, 82, 83, 84, 85, 86, 87, 88, 89, 90, 91, 92, 93, 94, 95, 96, 97, 98, 99, 100, 101, 102, 105, 106, 107, 108, 109, 110, 111, 112, 113, 114, 115, 116, 117, 118, 119, 120, 121, 122, 123, 124, 125, 127, 128, 129, 130, 131, 132, 133, 134, 135, 136, 137, 138, 139, 140, 141, 142, 143, 144, 145, 146, 147, 148, 149, 150, 151, 152, 153, 154, 155, 156, 157, 158, 159, 160, 161, 163, 164, 165, 166, 167, 168, 169, 170, 171, 172, 173/1, 174, 175, 176, 177, 178, 179, 180, 181, 182, 183, 184, 185, 186, 187, 188, 189, 190, 191, 192, 193, 194, 195, 196, 197, 198, 199, 200, 201, 202, 203, 204, 205, 206, 207, 208, 209, 210, 211, 212, 214
Commercial	Nil
Industrial	Nil
Institutional	103, 104
Open Space and Recreational	Nil
Agricultural Use	Nil
Forest and Hill	Nil
Water bodies	Nil

Transportation	1, 32, 78, 126 Part, 126/2, 173/2, 213/1, 213/2, 213/3
Proposed Road	Nil

Table 1266: Salem LPA - Salem Corp. Ward - Z, Block - 9 - Schedule

Ward - Z, Block - 9	
Land Use	Survey Numbers
Residential	2, 3, 4, 5, 6, 7, 8, 9, 10, 11, 12, 13, 14, 15, 16, 17, 18, 19, 21, 22, 23, 24, 25, 26, 27, 28, 29, 30, 31, 32, 33, 34, 35, 36, 37, 38, 39, 40, 41, 42, 43, 44, 45, 46, 47, 48, 49, 50, 51, 52, 53, 54, 55, 56, 57, 58, 59, 60, 61, 62, 63, 64, 65, 66, 67, 68, 69, 70, 71, 72, 73, 74, 75, 76, 77, 78, 80, 81, 82, 84, 85, 87, 88, 89, 90, 92, 93, 94, 95, 96, 97, 98, 99, 100, 101, 102, 103, 104, 105, 106, 107, 108, 109, 110, 111, 112, 113, 114, 115, 116, 117, 118, 119, 120, 121, 122, 123, 124, 125, 126, 127, 128, 129, 130, 131, 132, 133, 134, 135, 136, 137, 138, 139, 140, 141, 142, 143, 144, 145, 146, 147, 149, 150, 151, 152, 153, 154, 155, 156, 157, 158, 159, 160, 161, 162, 163, 164, 165, 166, 167, 168, 169, 170, 171, 172, 173, 174, 176, 177, 178, 179, 180, 181, 182, 183, 184, 185, 186, 187, 188, 189, 190, 191, 192, 193, 194, 195, 196, 197, 198, 199, 200, 201, 202, 203, 204, 205, 206, 207, 208, 209, 210, 211, 212, 213, 214, 215, 216, 217, 218, 219, 221, 222, 223, 224, 225, 226, 228, 229, 230, 231, 232, 233, 235, 236, 237/1, 237/2, 238/1, 238/2, 240, 241, 242, 243, 244, 245, 246, 247, 248, 249, 250, 251, 252, 254, 255, 256, 257, 258, 259, 260, 261, 262, 263, 264, 265, 266, 267, 268, 269, 270, 271, 272, 274, 275, 276, 277, 278, 279, 280, 281, 282, 283, 284, 285, 286, 287, 288, 289, 290, 291, 292, 293, 294, 295, 296, 297, 298, 300, 301, 302, 303, 304, 305, 306, 307, 308, 309, 310, 311, 312, 313, 314, 315, 316, 317, 318, 319, 320, 321, 322, 323, 324, 325, 326, 327, 328, 330, 331, 332, 333, 334, 335, 336, 337, 338, 339, 340, 341, 342, 343
Commercial	227
Industrial	Nil
Institutional	239
Open Space and Recreational	Nil
Agricultural Use	Nil
Forest and Hill	Nil
Water bodies	Nil
Transportation	1, 20, 83, 148, 175, 220, 234, 253, 273, 299, 329
Proposed Road	Nil

Table 1267: Salem LPA - Salem Corp. Ward - Z, Block - 10 - Schedule

Ward - Z, Block - 10	
Land Use	Survey Numbers
Residential	2/2A1, 2/2A2A, 2/2A2B, 2/2A3, 2/2A4A, 2/2A4B, 2/2A4C, 2/2A4D, 2/2A4E, 2/2B1, 2/2B2, 2/2C, 3/2, 4/2, 5/2, 6/2, 7/2A, 7/2B, 7/2C, 8/2, 8/3, 8/4, 9/2A, 9/2B, 10/2,

	11/2, 12/2, 13/2, 14/2, 15/2A, 16/2A, 16/2B, 16/2C, 17/2A, 17/2B, 17/2C, 17/2D, 18/1, 18/2, 18/3, 20, 21, 22, 23/1, 23/2, 23/3, 24/1, 24/2, 25/1, 25/2, 26/1, 26/2, 27, 28/1, 28/2, 28/3, 28/4, 29/1, 29/2, 30, 31, 32/1, 32/2, 33, 34/1, 34/2, 35/1, 35/2, 36/1, 36/2, 37, 38/1, 38/2, 39, 40/1, 40/2, 41, 42, 43/1, 43/2, 44/1, 44/2, 44/3, 44/4A, 44/4B, 45/1, 45/2, 45/3, 46, 47/1, 47/2, 50/1, 50/2, 50/3, 51, 52, 53, 54, 55/1, 55/2, 56/1, 56/2, 57/1, 57/2, 57/3, 58, 59/1, 59/2, 59/3A, 59/3B, 60/1A, 60/1B, 60/2A, 60/2B, 61/1, 61/2, 63/1A, 63/1B, 63/1C, 63/2, 63/3, 63/4A, 63/4B, 63/5A, 63/5B, 63/6, 64, 65/1, 65/2, 67/1A, 67/1B, 67/2, 67/3, 67/4, 68/1, 68/2, 69/1, 69/2, 70, 71/1, 71/2, 71/3, 73/1, 73/2, 73/3, 73/4, 74/1, 74/2, 74/3, 74/4, 75, 76/1, 76/2, 77, 78, 79, 80, 81, 82/1, 82/2, 83, 84, 85, 86/1, 86/2, 86/3, 87/1, 87/2, 87/3, 88/1, 88/2, 89/1A, 89/1B, 89/1C, 89/1D, 89/1E, 89/1F, 89/1G, 89/1H, 89/1I, 89/2, 91, 92, 93/1, 93/2, 94, 95, 96, 97/1, 97/2, 98, 99 Part, 99/1A, 99/1B, 99/2A, 99/2B, 100, 101/1, 101/2, 102, 103, 104, 105, 106/1, 106/2A, 106/2B, 106/2C, 106/2D, 106/2E, 106/2F, 108/1, 108/2, 109/1, 109/2, 110/1, 110/2, 111/1A, 111/1B, 111/1C, 111/2A, 111/2B, 111/3, 112, 113/1, 113/2A, 113/2B, 114/1, 114/2, 115/1, 115/2, 116, 117, 118/1, 118/2, 118/3, 118/4, 118/5, 119/1, 119/2, 120/1, 120/2, 122/1, 122/2, 123/1, 123/2, 124/1, 124/2, 125/1, 125/2, 126/1, 126/2, 126/3, 127, 128, 129, 130/1, 130/2, 132, 133, 134, 135/1, 135/2, 135/3, 136, 137, 138/1, 138/2, 139, 140, 141, 142/1A, 142/1B, 142/2A, 142/2B, 142/2C, 143, 144/1, 144/2A, 144/2B, 144/2C, 144/2D, 144/3A, 144/3B, 144/4A, 144/4B, 144/4C
Commercial	Nil
Industrial	Nil
Institutional	49, 131
Open Space and Recreational	Nil
Agricultural Use	Nil
Forest and Hill	Nil
Water bodies	Nil
Transportation	1, 2/1, 3/1, 4/1, 5/1, 6/1, 7/1, 8/1, 9/1, 10/1, 11/1, 12/1, 13/1, 14/1, 15/1, 16/1, 17/1, 18/4, 19, 48, 62, 66, 72, 90, 107, 121, 145, 146
Proposed Road	Nil

Table 1268: Salem LPA - Salem Corp. Ward - Z, Block - 11 - Schedule

Ward - Z, Block - 11	
Land Use	Survey Numbers
Residential	1 Part, 1/2A, 1/2B, 1/3, 1/5, 1/6, 1/7, 1/8, 2/1, 2/2, 2/3, 3/1, 3/2, 3/3, 4, 7/1, 7/2, 8/1, 8/2, 9, 10/1, 10/2, 11, 12, 13, 14, 15, 16/1A, 16/1C, 16/2, 17/1, 17/2, 17/3, 18, 19/2A, 19/2B, 19/2C, 19/2D, 19/2E, 19/2F, 19/2G, 19/2H, 19/2I, 19/2J, 19/2K, 19/3A, 19/4 Part, 19/5, 21/1, 21/1B, 21/2, 22/2, 22/3, 23, 25, 26, 27, 28, 29/1, 29/2, 29/3, 29/4A, 29/4B, 29/4C, 29/5, 29/6, 29/7, 29/8, 29/9, 29/10, 29/11, 29/12A, 29/12B, 29/13A, 29/13B, 29/13C, 33, 35/3A1, 35/3A2, 35/3A3, 35/3A4, 35/3A5, 35/3A7, 35/3A8, 35/3A9, 35/3A10, 35/3A11, 35/3A12, 35/3B Part, 35/3C, 35/4A, 35/4B, 35/6A1, 35/6A3, 35/6B, 35/6C

Commercial	5, 21 Part, 21/1A
Industrial	Nil
Institutional	30/1, 34/1
Open Space and Recreational	Nil
Agricultural Use	19/3B, 19/4 Part, 30/2, 30/3, 35/3B Part, 35/4C, 35/4D
Forest and Hill	Nil
Water bodies	35/1A, 35/1B, 35/1C, 35/1D, 35/1F, 35/2
Transportation	6/1, 6/2, 20, 24, 31, 32/1, 32/2, 35/1E, 35/1G, 35/3A6, 35/3B Part, 35/5, 35/6A2
Proposed Road	Nil

Table 1269: Salem LPA - Salem Corp. Ward - Z, Block - 12 - Schedule

Ward - Z, Block - 12	
Land Use	Survey Numbers
Residential	1, 2, 3, 4, 5, 6, 7, 8, 9, 10, 11, 12, 13, 15, 16, 17, 18, 19, 20, 21, 22, 23, 24, 25, 26, 27, 28, 29, 30, 31, 32, 33, 34, 35, 36, 37, 38, 39, 40, 41, 42, 43, 44, 45, 46, 47, 48 Part, 52, 53, 54, 55, 56, 57, 58, 59, 60, 61, 62, 63, 64, 65, 66, 67, 68, 69, 70, 71, 72, 73/1, 73/2, 74/1, 74/2, 75, 76, 77, 78, 79, 80, 81, 82, 84, 86, 87, 88, 89, 91, 92, 93, 94, 95, 96, 97, 98, 101, 102, 103, 104, 105, 106/2, 107, 108, 112, 113
Commercial	50, 51, 83, 99, 100/1, 100/2, 109, 110, 111
Industrial	Nil
Institutional	Nil
Open Space and Recreational	Nil
Agricultural Use	Nil
Forest and Hill	Nil
Water bodies	Nil
Transportation	14, 48 Part, 90/1, 90/2, 106/1, 114
Proposed Road	Nil

Table 1270: Salem LPA - Salem Corp. Ward - Z, Block - 13 - Schedule

Ward - Z, Block - 13	
Land Use	Survey Numbers
Residential	2, 3, 4, 5, 6, 7, 8, 9, 10, 11, 12, 13, 14, 15, 16, 17, 18, 19, 20, 21, 22, 25, 26, 27, 28, 29, 30, 31, 32, 33, 34, 35, 36, 37, 38, 39, 40, 41, 42, 43, 44, 45, 47, 48, 49, 50, 51, 52, 53, 54, 55, 56, 57, 58, 59
Commercial	Nil
Industrial	Nil
Institutional	Nil
Open Space and Recreational	Nil

Agricultural Use	Nil
Forest and Hill	Nil
Water bodies	Nil
Transportation	1, 23, 24, 46, 60
Proposed Road	Nil

Table 1271: Salem LPA - Salem Corp. Ward - Z, Block - 14 - Schedule

Ward - Z, Block - 14	
Land Use	Survey Numbers
Residential	3, 4, 5/1, 5/2, 6, 7, 8, 9, 10, 11, 12, 13, 14, 15, 16, 17, 18, 20, 21, 22, 23, 24, 25, 26, 27, 28, 29, 30, 31, 32, 34, 35, 36/1, 36/2, 37, 39, 40, 41, 42, 43, 44, 45, 46, 47, 48, 50, 51, 52, 53/1, 53/2, 53/3, 54, 55, 56, 57, 58
Commercial	Nil
Industrial	Nil
Institutional	Nil
Open Space and Recreational	Nil
Agricultural Use	Nil
Forest and Hill	Nil
Water bodies	Nil
Transportation	1, 2, 19, 33, 38, 49, 59
Proposed Road	Nil

Table 1272: Salem LPA - Salem Corp. Ward - Z, Block - 15 - Schedule

Ward - Z, Block - 15	
Land Use	Survey Numbers
Residential	1, 2, 3, 4, 5, 6, 8, 9, 10, 11/1, 11/2, 12/1, 12/2, 13, 14/1, 16/2, 17/2, 18/2, 19/2, 19/3, 20/1, 21, 22, 23, 24, 25, 26, 27, 28, 29, 30, 31, 32, 33, 34, 35, 36, 37, 38, 39, 40, 41, 42, 43, 44, 45, 46, 47, 48, 49
Commercial	15, 16/1, 17/1, 18/1, 19/1
Industrial	Nil
Institutional	14/2, 14/3
Open Space and Recreational	Nil
Agricultural Use	Nil
Forest and Hill	Nil
Water bodies	Nil
Transportation	7/1, 7/2, 19/4, 20/2, 50
Proposed Road	Nil

Table 1273: Salem LPA - Salem Corp. Ward - Z, Block - 16 - Schedule

Ward - Z, Block - 16	
Land Use	Survey Numbers
Residential	4, 5, 6, 7, 8, 14, 15, 16, 17, 18, 30, 32, 33, 34, 35, 36, 37, 38, 48/3, 50, 51, 52, 53, 55, 64, 65, 68, 77, 78, 79, 80, 81, 82, 86, 88, 89
Commercial	1, 2, 3, 9, 10, 11, 12, 13, 19, 20, 21, 22, 23, 24, 25, 26, 27, 28, 29, 31, 39, 40, 41, 42, 43, 44, 45, 46, 47, 49, 54, 56, 57, 58, 59, 60, 61, 62, 63, 66 Part, 67, 69, 70, 71, 72, 73, 74, 75, 76, 83, 84, 85, 87, 90, 91, 92, 93, 94, 95, 96, 97
Industrial	Nil
Institutional	Nil
Open Space and Recreational	Nil
Agricultural Use	Nil
Forest and Hill	Nil
Water bodies	Nil
Transportation	48/1, 48/2, 66 Part
Proposed Road	Nil

Table 1274: Salem LPA - Salem Corp. Ward - Z, Block - 17 - Schedule

Ward - Z, Block - 17	
Land Use	Survey Numbers
Residential	1 Part, 1/1A, 1/1B, 1/1C, 1/1D, 1/1F, 1/1G, 1/1H, 1/1I, 1/1J, 1/1K, 1/1L, 1/1M, 1/1N, 1/1P, 1/1Q, 1/1R, 1/1S, 1/1T, 1/1U, 1/1V, 1/1W, 1/1X, 1/2F, 1/2H, 1/2I, 1/2J, 1/2K, 1/2L, 1/2M, 1/2N, 1/2O, 1/2P, 2/3, 2/4, 2/5, 2/6, 2/7 Part, 2/8, 3/1A1, 3/1A2, 3/1A3, 3/1C, 3/1D, 3/1E, 3/2, 3/3A, 3/3B, 3/3C, 3/3E, 3/3F, 3/3G, 3/4A Part, 3/4B Part
Commercial	Nil
Industrial	3/5 Part, 3/6 Part, 3/7, 3/8, 3/9 Part
Institutional	1/2B, 1/2C, 1/2E
Open Space and Recreational	Nil
Agricultural Use	1/2A, 1/3, 1/4, 1/5, 1/6, 2/1, 2/2, 2/7 Part, 3/4A Part, 3/4B Part, 3/5 Part, 3/6 Part, 3/10
Forest and Hill	Nil
Water bodies	Nil
Transportation	1/1E, 1/1O, 3/1B, 3/3D, 3/4A Part, 3/4B Part, 3/5 Part, 3/6 Part, 3/9 Part
Proposed Road	Nil

Table 1275: Salem LPA - Salem Corp. Ward - Z, Block - 18 - Schedule

Ward - Z, Block - 18	
Land Use	Survey Numbers
Residential	1, 2, 3/1, 3/2, 4, 5, 6, 7, 8, 9, 10, 11, 12, 14, 15/1, 15/2, 16/1, 16/2, 17/1, 17/2, 18, 19, 20, 21, 22, 23/1, 27, 28, 32/1, 35, 36, 37, 38/1, 38/2, 39/1, 39/2, 40, 41, 42, 43, 44, 45, 46/1, 49, 50, 51, 54
Commercial	24, 25, 29, 30/1, 30/2, 31, 34, 46/2, 47/1, 48
Industrial	Nil
Institutional	26, 52
Open Space and Recreational	Nil
Agricultural Use	23/2, 32/2, 47/2
Forest and Hill	Nil
Water bodies	Nil
Transportation	13/1, 13/2, 13/3, 33/1, 33/2, 33/3, 53/1, 53/2
Proposed Road	Nil

Table 1276: Salem LPA - Salem Corp. Ward - Z, Block - 19 - Schedule

Ward - Z, Block - 19	
Land Use	Survey Numbers
Residential	2, 3, 4, 5, 6, 7, 8, 9, 10, 11, 12, 13, 14, 15, 16, 17, 18, 19, 20, 21, 22, 23, 24, 25, 26, 27, 28, 29, 30, 31, 32, 33, 34, 35, 37, 38, 39, 40, 41, 42, 43, 44, 45, 46, 47, 48, 49, 50, 51, 53, 54, 55, 56, 57, 58, 59, 60, 61, 62, 63, 64, 65, 66, 67, 68, 69, 70, 72, 73, 75, 76, 77, 78, 79, 80, 81, 82, 83, 84, 85, 87, 88, 89, 90, 91, 92, 93, 94, 95, 96, 97, 98, 99, 100, 101, 102, 103, 104, 105, 106, 107, 108, 109, 110, 111, 112, 113, 114, 115, 116, 117, 118, 119, 120, 121, 122, 124, 125, 126, 127, 128, 129, 130, 131, 132, 133, 134, 135, 136, 137, 138, 139, 140, 141, 142, 143, 144, 145, 146, 147, 148, 149, 150, 151, 152, 153, 154, 155, 156, 157, 158, 159, 160, 162, 163, 164, 165, 166, 167, 168, 169 Part, 170, 172, 173, 174, 175
Commercial	169 Part
Industrial	Nil
Institutional	Nil
Open Space and Recreational	Nil
Agricultural Use	Nil
Forest and Hill	Nil
Water bodies	Nil
Transportation	1, 36, 52, 71, 74, 86, 123, 161, 176
Proposed Road	Nil

Table 1277: Salem LPA - Salem Corp. Ward - Z, Block - 20 - Schedule

Ward - Z, Block - 20	
Land Use	Survey Numbers
Residential	1/2, 3, 4, 5, 6, 7, 8, 9/1, 9/2, 10, 11, 12, 13, 14/1, 14/2, 15/1, 15/2, 16, 17, 18, 19, 20/2, 21 Part, 21/1, 23, 24, 25, 26, 27, 28, 29, 30, 31, 32, 33, 34, 35, 36, 37, 38, 39, 40, 41, 42, 43, 44, 45, 46, 47/1, 47/2, 49, 50, 51, 52, 53, 54, 55, 56/1, 56/2, 57, 58, 59/1, 59/2, 60/1, 60/2, 61, 62, 63, 64/1, 64/2, 65/1, 65/2, 66/1, 66/2, 67, 68, 69, 70, 71, 72, 73, 74, 75, 76, 77, 79, 80, 81, 82, 83, 84, 85, 86, 87, 88, 89, 90, 91, 92, 93, 94, 95, 96, 97, 99, 100, 101, 102, 103, 104, 105, 106, 107, 108, 109, 110, 111, 112, 113, 114, 115, 116, 117, 118
Commercial	Nil
Industrial	Nil
Institutional	Nil
Open Space and Recreational	Nil
Agricultural Use	Nil
Forest and Hill	Nil
Water bodies	Nil
Transportation	1/1, 2, 22/1, 22/2, 22/3, 48/1, 48/2, 48/3, 78, 98
Proposed Road	Nil

Table 1278: Salem LPA - Salem Corp. Ward - Z, Block - 21 - Schedule

Ward - Z, Block - 21	
Land Use	Survey Numbers
Residential	2, 3, 4, 5, 6, 7, 8, 9, 10, 11, 12, 13, 14, 15, 16, 17, 18, 19, 20, 21, 22, 23, 24, 25, 26, 27, 28, 29, 30, 31, 32, 33, 34, 35, 36, 37, 38, 39, 40, 41, 42, 43, 44, 45, 46, 48, 50, 51, 53, 54, 55, 56, 57, 58, 59, 61, 62, 63, 64, 65, 66, 67, 68, 69, 70, 71, 72, 73, 74, 75, 76, 77, 78, 79, 80, 81, 82, 83, 84, 85, 86, 87, 88, 89, 90, 91, 92, 95 Part, 96, 97, 98, 99, 100, 101, 102, 103, 104, 105, 106, 107, 108, 109, 110, 111, 112, 113, 114, 115, 116, 117, 118, 119, 120, 121, 122, 123, 124, 125, 126, 127, 128, 129, 130, 131, 132, 133, 134, 135, 136, 137, 138, 139, 140, 142, 143, 144, 145, 146, 147, 148, 149, 150, 151, 152, 153, 155, 156, 157, 158, 159, 160, 161
Commercial	49, 95 Part, 141
Industrial	Nil
Institutional	Nil
Open Space and Recreational	Nil
Agricultural Use	Nil
Forest and Hill	Nil
Water bodies	Nil
Transportation	1, 47/1, 47/2, 52, 60, 93, 154, 162
Proposed Road	Nil

Table 1279: Salem LPA - Salem Corp. Ward - Z, Block - 22 - Schedule

Ward - Z, Block - 22	
Land Use	Survey Numbers
Residential	1/1, 1/2, 2/1, 2/2, 2/3, 2/4, 2/5, 3/1, 3/2, 4/1, 4/2, 4/3, 5/1, 5/2, 6/1, 6/2, 7/1, 7/2, 7/3, 7/4, 7/5, 8/1, 8/2, 9/1, 9/2, 10/1, 10/2, 11/1, 11/2, 12/1, 12/2, 13, 14, 15, 16/1, 16/2, 16/3, 17, 18, 19, 20, 21, 22, 23, 24, 25/1, 25/2, 26/1, 26/2, 27/1, 27/2, 28, 29/1, 29/2, 29/3, 30/1, 30/2, 31/1, 31/2, 32, 33/1, 33/2, 34, 35/1, 35/2, 36, 37, 38, 39, 40, 41, 42, 43, 44/1, 44/2, 45, 46, 47, 48/1, 48/2, 49, 50, 51, 52, 53, 55, 56, 57, 59, 60, 61, 62, 63, 64, 65, 66, 67, 68, 69, 70, 71, 72, 73, 74, 75, 76, 77, 78, 79, 80, 81, 82, 83, 84, 85/1, 85/2, 86, 87, 88, 89/1, 89/2, 89/3, 89/4, 90, 91/1, 91/2, 92, 93, 94, 95, 96, 97, 98, 99, 100, 101, 102, 103, 104, 105, 106, 107, 108, 109, 110, 111, 112, 113, 114, 115, 116, 117, 118, 119, 120, 121, 122, 123, 124, 125, 126, 127, 128/1, 128/2, 129, 130, 131, 132, 133, 134, 135, 136, 137, 139, 140, 141, 143, 144, 145, 146, 147, 148, 149/1, 149/2, 150, 151, 152, 153, 154/1, 154/2, 155, 156, 158, 159, 160, 161, 162, 163, 164, 165, 166, 167, 168, 169, 170/1, 170/2, 171, 172, 173, 174, 175, 176, 177, 178, 179
Commercial	Nil
Industrial	Nil
Institutional	Nil
Open Space and Recreational	Nil
Agricultural Use	Nil
Forest and Hill	Nil
Water bodies	Nil
Transportation	58/1, 58/2, 138, 142, 157
Proposed Road	Nil

Table 1280: Salem LPA - Salem Corp. Ward - Z, Block - 23 - Schedule

Ward - Z, Block - 23	
Land Use	Survey Numbers
Residential	2, 3, 4, 5, 6, 7, 8, 9, 10, 11, 12, 13, 14, 15, 16, 17, 18, 19, 20, 21, 22, 23, 24, 25, 26, 27, 28, 29, 30, 31, 32, 33, 34, 35, 36, 37, 38, 39, 40, 41, 42, 43, 44, 45, 46, 47, 48, 49, 50, 51, 52, 53, 54, 55, 57, 58, 59, 60, 61, 62, 63, 64, 65, 66, 67, 68, 69, 70, 71, 72, 73, 74, 75, 76, 77, 78, 79, 80, 81, 82, 83, 84, 85, 86, 87, 88, 89, 90, 91, 92, 93, 95, 96, 97, 98, 99, 100, 101, 102, 103, 104, 105, 106, 107, 108, 109, 111, 112, 113, 114, 115, 116, 117, 118, 119, 120, 121, 122, 123, 124, 125, 126, 127, 128, 129, 130, 131, 132, 133, 134, 135, 136, 137, 138, 139, 140, 141, 142, 143, 144, 145, 146, 147, 148, 149, 150, 151, 152, 153, 154, 155, 156, 157, 158, 159, 160, 161, 162, 163, 164, 165, 167, 168, 169, 170, 171, 172, 173, 174, 175, 176, 177, 178, 179, 180, 181, 182, 183, 184, 185, 186, 187, 188, 189, 190, 191, 193, 194, 195, 196, 197, 198, 199, 200, 201, 202, 203, 204, 205, 206, 207, 208, 209, 210, 211, 212, 213, 214, 215, 216, 217, 218, 219, 220, 221, 222

Commercial	Nil
Industrial	Nil
Institutional	Nil
Open Space and Recreational	Nil
Agricultural Use	Nil
Forest and Hill	Nil
Water bodies	Nil
Transportation	1, 56, 110, 166, 192/1, 192/2
Proposed Road	Nil

Table 1281: Salem LPA - Salem Corp. Ward - Z, Block - 24 - Schedule

Ward - Z, Block - 24	
Land Use	Survey Numbers
Residential	3, 4, 5, 6, 7, 8, 9, 10, 11, 12, 13, 14, 15, 16, 17, 18, 19, 20, 21, 22, 23, 24, 25, 26, 27, 28, 29, 30, 31, 32, 33, 34, 35, 36, 37, 38, 39, 40, 41, 42, 43, 44, 45, 46, 48, 49, 50, 51, 52, 53, 54, 55, 56, 57, 58, 59, 60, 61, 62, 63, 64, 65, 66, 67, 68, 69, 70, 71, 72, 73, 75, 76, 77, 78, 79, 80, 81, 82, 83, 84, 85, 86, 87, 88, 89, 90, 91, 92, 93, 95, 96, 97, 98, 99, 100, 101, 102, 103, 104, 105, 106, 107, 108, 109, 110, 111, 112, 113, 114, 115, 116, 117, 118, 119, 120, 121, 122, 123, 124/1
Commercial	Nil
Industrial	Nil
Institutional	Nil
Open Space and Recreational	Nil
Agricultural Use	Nil
Forest and Hill	Nil
Water bodies	Nil
Transportation	1, 2, 47, 74, 94, 124/2
Proposed Road	Nil

Table 1282: Salem LPA - Salem Corp. Ward - Z, Block - 25 - Schedule

Ward - Z, Block - 25	
Land Use	Survey Numbers
Residential	2, 3 Part, 4, 5, 6, 7, 8, 9, 10, 11, 12, 13, 14, 15, 16, 17, 18, 19, 20, 21, 22, 23, 24, 25, 26, 27, 28, 29, 30, 31, 32, 34, 35, 36, 37, 38, 39, 40, 41, 42, 43, 44, 45, 46, 48, 49, 50, 51, 53, 54, 55, 56, 57, 58, 59, 60, 61, 62, 63, 64, 66, 67, 68, 69, 70, 71, 72, 73, 74, 75, 76, 77, 78, 79, 80, 81, 82, 83, 84, 85, 86, 87, 88, 89, 90, 91, 92, 93, 94, 95, 96, 97, 98, 101/1, 101/2, 102, 103, 104, 105, 106, 107, 108, 109, 110, 111, 112, 113, 114, 115, 116, 117, 119, 120, 121, 122/1, 122/2, 123, 124/1, 124/2, 125, 126/1, 126/2, 127, 128, 129, 130, 131, 132, 133, 134, 135, 136, 137, 138,

	139, 140, 141, 142, 143, 144, 145, 147, 148, 149, 150, 151, 152, 153, 154, 155, 156, 157/1, 157/2, 158, 159, 160, 161, 162, 163, 164, 165, 166, 167, 168, 169, 170, 171, 172, 173/1, 173/2, 174, 175, 176, 177, 178, 179, 181/1
Commercial	Nil
Industrial	Nil
Institutional	Nil
Open Space and Recreational	Nil
Agricultural Use	Nil
Forest and Hill	Nil
Water bodies	Nil
Transportation	1, 3 Part, 33, 52, 65, 99, 100/1, 100/2, 146/1, 146/2, 180/1, 180/2, 181/2
Proposed Road	Nil

Table 1283: Salem LPA - Salem Corp. Ward - Z, Block - 26 - Schedule

Ward - Z, Block - 26	
Land Use	Survey Numbers
Residential	1, 2/1, 2/2, 3/1, 3/2, 4/1, 4/2, 5/1, 5/2, 6, 7, 8, 9, 10, 11, 12, 13, 14, 15, 16, 18 Part, 19, 20, 21, 22, 23, 24, 25, 26, 27, 28, 29/1, 29/2, 29/3, 30/1, 30/2, 31/1, 31/2, 31/3, 38, 39, 40, 41, 42, 43, 44, 45, 46, 47, 48, 51, 52, 53, 54, 55, 56, 57, 58, 59, 60, 62, 63, 64, 65, 66, 67, 68, 69, 70, 71, 72, 73, 75, 76, 77, 78, 79, 81, 82, 83, 84, 85, 86, 87, 88, 89, 90, 91, 92, 93, 94, 95, 96, 97, 98, 99, 100, 101, 102, 103, 104, 105, 106, 107, 108, 109, 110, 111, 112, 113, 114, 115, 116, 117, 118, 119, 120, 121, 122
Commercial	Nil
Industrial	Nil
Institutional	Nil
Open Space and Recreational	Nil
Agricultural Use	18 Part, 33, 34, 35, 36, 37
Forest and Hill	Nil
Water bodies	Nil
Transportation	17, 32, 50, 61, 74/1, 74/2, 80
Proposed Road	Nil

Table 1284: Salem LPA - Salem Corp. Ward - Z, Block - 27 - Schedule

Ward - Z, Block - 27	
Land Use	Survey Numbers
Residential	1, 2, 3, 4, 5, 6, 8, 9, 10, 11, 12, 13, 14, 15, 16, 17, 18, 19, 20, 21, 22, 23, 24, 26, 27, 28, 29, 30, 31, 32, 33, 34, 35, 36, 37, 38, 39, 40, 41, 42, 43, 44, 45, 46, 47, 48, 49, 50, 51, 52, 53, 54, 55, 56, 57, 58, 62, 63, 64, 65, 66, 67, 68, 69, 70, 71, 72, 73, 74,

	75, 76/1, 76/2, 77/1, 77/2, 78/1, 78/2, 80, 81, 82, 83, 84, 85, 86, 87, 88, 89, 90, 91, 93, 94, 95, 96, 97, 98, 99, 100, 101, 102, 103, 104, 105, 106, 107, 108, 109, 110, 111, 112, 113, 114
Commercial	Nil
Industrial	Nil
Institutional	Nil
Open Space and Recreational	Nil
Agricultural Use	Nil
Forest and Hill	Nil
Water bodies	Nil
Transportation	7, 25, 59/1, 59/2, 60, 61/1, 61/2, 79, 92
Proposed Road	Nil

Table 1285: Salem LPA - Salem Corp. Ward - Z, Block - 28 - Schedule

Ward - Z, Block - 28	
Land Use	Survey Numbers
Residential	2, 3, 4, 5, 6, 7, 8, 9, 10, 11, 12, 13, 14, 15, 16, 17, 18, 19, 20, 21, 22, 23, 24, 25, 26, 27, 28, 29, 30, 31, 32, 33, 35, 36, 37, 38, 39, 40, 41, 42, 43, 44, 45, 46, 47, 48, 49, 50, 51, 52, 53, 54, 55, 56, 57, 58, 59, 60, 61, 62, 64, 65, 66, 67, 68, 69, 70, 71, 72, 73, 74, 75, 76, 77, 78, 79, 80, 81, 82, 83, 84, 85, 86, 87, 88, 89, 90, 91, 92, 93, 94, 95, 96, 97, 98, 100, 101, 102, 103, 104, 105, 106, 107, 108, 109, 110, 111, 112, 114/1, 114/2, 115, 116, 117, 118/1, 118/2, 119/1, 119/2, 120/1, 120/2, 121/1, 121/2, 122/1, 122/2, 123/1, 123/2, 124/1, 124/2, 125, 126, 127/1, 127/2, 128, 129, 130/1, 130/2, 131/1, 131/2, 132/1, 132/2, 133/1, 133/2, 134, 135, 136, 137, 138/1, 138/2, 139, 140/1, 140/2, 141, 142, 143/1, 143/2, 144, 146, 147, 148, 149, 150, 151, 152, 153, 154, 155, 156, 157, 158, 159, 160, 161, 162, 163, 164, 165, 166, 167, 168
Commercial	Nil
Industrial	Nil
Institutional	Nil
Open Space and Recreational	Nil
Agricultural Use	Nil
Forest and Hill	Nil
Water bodies	Nil
Transportation	1, 34, 63, 99/1, 99/2, 113, 145
Proposed Road	Nil

Table 1286: Salem LPA - Salem Corp. Ward - Z, Block - 29 - Schedule

Ward - Z, Block - 29	
Land Use	Survey Numbers
Residential	2, 3, 4, 5, 6, 7, 8, 9, 10, 11, 12, 13, 14, 15, 16, 17, 18, 19, 20, 21, 22, 23, 24, 25, 26, 27, 28, 29, 30, 31, 32, 33, 34, 35, 36, 37, 38, 39, 40, 41, 42, 44, 45/1, 45/2, 46, 47, 48, 49, 50, 51, 52, 53, 54, 55, 56, 57, 58, 59, 60, 61, 62, 63, 64, 65, 66, 67, 68, 69, 70, 71, 72, 73, 74, 75, 76, 77, 78, 81, 82, 83, 84, 85, 86, 87, 88, 89, 90, 91, 92, 94, 95, 96, 97, 98, 99, 100, 101, 102, 103, 104, 105, 106, 107, 108, 110, 111, 112, 113, 114, 115/1, 116/1, 116/2, 116/3, 117/1, 117/2, 118/1, 118/2, 119/1, 119/2, 119/3, 120/1, 120/2, 121/1, 121/2, 122, 123/1, 123/2, 124, 125, 126, 127, 129, 130, 132 Part, 134, 135, 136, 137, 138, 139, 140, 141, 142
Commercial	132 Part
Industrial	Nil
Institutional	Nil
Open Space and Recreational	Nil
Agricultural Use	Nil
Forest and Hill	Nil
Water bodies	Nil
Transportation	1/1, 1/2, 43, 79/1, 79/2, 80, 93, 109, 115/2, 128, 131, 133
Proposed Road	Nil

Table 1287: Salem LPA - Salem Corp. Ward - Z, Block - 30 - Schedule

Ward - Z, Block - 30	
Land Use	Survey Numbers
Residential	1, 2, 3, 4, 5, 6, 7, 8, 9, 10, 11, 12, 13, 14, 15, 16, 17, 18, 19, 20, 21, 23, 24, 25, 26, 27, 28, 29, 30, 31, 32, 33, 34, 35, 36, 37, 38, 39, 40, 41, 42, 43, 44, 45, 46, 47, 48, 49, 50, 52, 53, 54, 55, 57, 58, 59, 60, 61, 62, 63, 64, 65, 66, 67, 68, 69, 70, 71, 72, 73/1, 73/2, 74, 75, 76, 77, 78, 79, 80, 81, 82, 83, 84, 85, 86, 87, 88, 89, 90, 91, 92/1, 92/2, 93, 94, 95, 96, 97, 98, 99, 100, 101, 103, 104, 105, 106, 107/1, 107/2, 108, 109, 110, 111, 112, 113/1, 113/2, 114, 115, 116, 117, 118 Part, 118/1, 118/2, 120, 121, 122, 123, 124, 125, 126, 127, 128, 129, 130, 131, 132, 134, 135, 136, 137, 138, 139, 140, 141, 142, 143/1, 143/2, 143/3, 144/1, 144/2, 144/3, 145/1, 145/2, 145/3, 146/1, 146/2, 147/1, 147/2, 148/1, 148/2, 149/1, 149/2, 150/1, 150/2, 151, 152, 153, 154, 155
Commercial	Nil
Industrial	Nil
Institutional	Nil
Open Space and Recreational	Nil
Agricultural Use	Nil
Forest and Hill	Nil

Water bodies	Nil
Transportation	22, 51, 56, 102, 133, 156, 157
Proposed Road	Nil

Table 1288: Salem LPA - Salem Corp. Ward - Z, Block - 31 - Schedule

Ward - Z, Block - 31	
Land Use	Survey Numbers
Residential	1 Part, 3/1 Part, 3/2, 3/3, 10, 15, 16, 17, 18, 20, 21, 22, 23, 24, 25, 26, 27, 28, 29, 30, 31, 33, 34, 35, 36, 37, 38, 41, 42, 43, 44, 45, 46, 47, 48, 49, 50, 51, 52, 53, 54, 55, 56, 57, 58/2, 61, 62 Part, 63, 64, 65, 66, 67, 68, 70, 71, 72/1, 72/2, 73/1, 73/2, 74, 75, 76/1, 76/2, 77, 78 Part, 80, 81, 82, 83, 84, 85, 86, 87, 88, 89, 90, 91, 92, 93, 94, 95, 96, 97, 99, 100, 101, 102, 103, 104, 105, 106, 107, 108, 109, 110, 111, 112, 113, 114, 115, 116, 117, 118, 119, 120, 121, 122, 123, 124, 125, 126, 127, 129, 130, 131, 132, 133, 134, 135, 136, 137, 138, 139, 140, 141, 142, 143, 144, 145, 146, 147, 148, 149, 150, 152, 153, 154, 155, 156, 157, 158, 159, 160, 161, 162, 163, 164, 165, 166, 167, 168, 169, 170, 171, 173
Commercial	3/1 Part, 4, 5, 6, 7, 8, 58/1, 172, 174
Industrial	Nil
Institutional	Nil
Open Space and Recreational	Nil
Agricultural Use	11, 12/1, 12/2, 14, 59, 60, 78 Part
Forest and Hill	Nil
Water bodies	Nil
Transportation	1 Part, 2, 9, 13, 19, 32, 39, 40, 62 Part, 69/1, 69/2, 78 Part, 98, 128/1, 128/2, 128/3, 151, 175
Proposed Road	Nil

Table 1289: Salem LPA - Salem Corp. Ward - Z, Block - 32 - Schedule

Ward - Z, Block - 32	
Land Use	Survey Numbers
Residential	2, 3, 4, 5, 6, 7, 8, 9, 10, 11, 12, 13, 14, 15, 16, 17, 18, 19, 20, 21, 24, 25, 26, 27, 28, 29, 30, 31, 32/1, 32/2, 33/1, 33/2, 34, 35/1, 35/2, 36/1, 36/2, 37, 38, 39, 40, 41, 42, 43, 44, 45, 46, 47, 48, 49, 50, 51, 52, 53, 54, 55, 56, 57, 58, 59, 60, 61, 62, 63, 64, 65, 66, 67, 68, 69, 70, 71, 72, 73, 74, 75, 76, 77, 78, 82, 83, 84, 85, 86, 87, 88, 89, 90, 91, 92, 93, 94, 95, 96, 97, 98, 99, 100, 101, 103, 104, 105, 107, 108, 109, 110, 115, 116, 117, 118, 119, 120, 121, 122, 123, 124, 125, 126, 127, 129, 130, 131, 132, 133, 134, 135, 136
Commercial	111, 112, 113, 114
Industrial	Nil
Institutional	Nil

Open Space and Recreational	Nil
Agricultural Use	Nil
Forest and Hill	Nil
Water bodies	128
Transportation	1, 22/1, 22/2, 23, 79/1, 79/2, 80, 81, 102, 106/1, 106/2, 137
Proposed Road	Nil

Table 1290: Salem LPA - Salem Corp. Ward - Z, Block - 33 - Schedule

Ward - Z, Block - 33	
Land Use	Survey Numbers
Residential	2, 3, 4, 5, 6, 7, 8, 9, 10, 11, 12/1, 12/2, 13, 14/1, 14/2, 14/3, 15, 16, 17/1, 17/2, 18/1, 18/2, 22, 23/1, 23/2, 24/1, 24/2, 25, 26, 27, 28, 29, 31, 32/1, 32/2, 33, 34, 35, 36, 37, 38, 39, 40, 41, 42, 43, 44, 45, 46, 47, 48, 49, 50/1, 50/2, 51/1, 51/2, 52, 53/1, 53/2, 54, 57, 58, 59, 61, 62, 63, 64, 65, 66, 67, 68, 69, 73, 74, 75, 76, 77, 78, 79, 80, 81, 82, 83, 84, 85, 86, 87, 88, 89, 90, 91, 92, 93, 94, 95, 96, 97, 99, 100, 101, 102, 103, 104, 105, 106, 107, 108, 109, 110, 111, 112, 113, 114, 115, 116, 117/1, 117/2, 118, 119, 120, 121, 122, 123, 124, 126, 127, 128, 129, 130, 131, 132, 133, 134, 135 Part
Commercial	21/2 Part, 30, 60
Industrial	Nil
Institutional	19/1, 19/2, 20, 21/1 Part, 21/2 Part, 56, 70, 136/1, 136/3
Open Space and Recreational	Nil
Agricultural Use	21/1 Part
Forest and Hill	Nil
Water bodies	Nil
Transportation	1, 55, 71, 98, 125, 135 Part, 136/2
Proposed Road	Nil

Table 1291: Salem LPA - Salem Corp. Ward - Z, Block - 34 - Schedule

Ward - Z, Block - 34	
Land Use	Survey Numbers
Residential	2/1, 2/2, 3/1, 3/2, 4, 5, 6, 7, 8, 9, 10, 11, 12, 13, 14/1, 14/2, 15/1, 15/2, 16/1, 16/2, 17/1, 17/2, 18, 19/1, 19/2, 20, 21, 22, 23, 24, 25, 26, 28, 29/1, 29/2, 30/1, 30/2, 31, 32, 33, 34, 35, 36, 37, 38, 40/1, 40/2, 41, 42/1, 42/2, 43, 44, 45, 46, 47, 48, 49, 50, 51, 52, 54, 55, 56, 57, 58, 59, 60, 61, 62, 63, 64, 66, 67, 68, 69, 70, 71, 72, 73, 74, 75, 76, 77, 78, 79, 80, 81, 82, 83, 84, 85, 88, 89, 90, 91, 92, 93, 94, 95, 96, 97, 98, 99, 100, 101, 102, 103, 104, 105, 106, 107, 108, 109, 110, 111, 112, 113, 114, 115, 117, 118, 119, 120, 121, 122, 123, 124, 125, 126, 127, 128, 129,

	130, 131, 132, 133, 134, 135, 136, 137, 139, 140, 141, 142, 143, 144, 145, 146, 147, 148, 149, 150, 151, 152, 153, 154, 156
Commercial	Nil
Industrial	Nil
Institutional	Nil
Open Space and Recreational	Nil
Agricultural Use	Nil
Forest and Hill	Nil
Water bodies	Nil
Transportation	1, 27/1, 27/2, 39/1, 39/2, 53, 65, 86/1, 86/2, 87, 116, 138, 155
Proposed Road	Nil

Table 1292: Salem LPA - Salem Corp. Ward - Z, Block - 35 - Schedule

Ward - Z, Block - 35	
Land Use	Survey Numbers
Residential	3, 4, 5, 6, 7, 8, 9, 10, 11, 12/1, 12/2, 13/1, 13/2, 15/1, 15/2, 16/1, 16/2, 17/1, 17/2, 18, 19, 20, 21, 22, 23, 24, 25, 26, 27, 28, 29, 30, 31, 32, 33, 35/1, 35/2, 36, 37, 38, 39, 40, 41, 42, 43, 44, 45, 46, 47, 48, 49, 50, 51/1, 51/2, 52, 53/1, 53/2, 54, 55/1, 55/2, 57, 58/1, 58/2, 59/1, 59/2, 60/1, 60/2, 61/1, 61/2, 62/1, 62/2, 63, 64/1, 64/2, 65, 66, 67, 68, 69, 70, 71, 72, 73, 74, 75, 76, 77, 78, 79, 80, 81, 82, 83/1, 83/2
Commercial	Nil
Industrial	Nil
Institutional	Nil
Open Space and Recreational	Nil
Agricultural Use	Nil
Forest and Hill	Nil
Water bodies	Nil
Transportation	1/1, 1/2, 2/1, 2/2, 2/3, 14/1, 14/2, 34/1, 34/2, 56/1, 56/2, 84
Proposed Road	Nil

Table 1293: Salem LPA - Salem Corp. Ward - Z, Block - 36 - Schedule

Ward - Z, Block - 36	
Land Use	Survey Numbers
Residential	1, 2, 3, 4, 5, 7, 8, 9, 10, 11, 12, 13, 14, 15, 16, 17, 18, 19, 20, 21, 22, 23, 26, 28/1, 30/1, 30/2, 31, 32, 33, 34, 35, 36, 37, 38, 39, 40
Commercial	Nil
Industrial	Nil
Institutional	Nil

Open Space and Recreational	Nil
Agricultural Use	Nil
Forest and Hill	Nil
Water bodies	Nil
Transportation	6, 24/1, 24/2, 25, 27, 29/1, 29/2, 41
Proposed Road	Nil

Table 1294: Salem LPA - Salem Corp. Ward - Z, Block - 37 - Schedule

Ward - Z, Block - 37	
Land Use	Survey Numbers
Residential	1, 2, 3, 4, 5, 6, 7, 8, 9, 10, 11, 12, 13, 14, 15, 16, 17, 18, 19, 20, 21, 22, 23, 24, 25, 26, 27, 28, 29, 30, 31, 32, 33, 35, 36, 37, 38, 39, 40, 41, 42, 43, 44, 46, 49, 50, 51, 52, 53, 54, 55, 56, 57, 59, 60, 61, 62, 63, 64, 65, 66, 67, 68, 69, 70, 72, 73, 74, 75, 76, 77, 78, 79, 80, 81, 82, 83, 84, 85, 86, 88, 89, 90, 91, 92, 93, 94, 95, 96, 97, 99, 100, 101, 102, 103, 104, 105, 106, 107, 108, 109, 110, 111, 112, 113, 114, 115, 116, 118, 119, 120, 121, 122, 123, 124, 125, 126, 127, 128, 129, 130, 131, 132/1, 133, 134, 135, 136, 137, 138, 139, 140, 141, 142, 143, 144, 145, 146, 147, 148, 149, 150, 151, 155, 156, 158, 159, 160, 161, 162, 163, 164, 166, 167, 168
Commercial	Nil
Industrial	Nil
Institutional	45, 58
Open Space and Recreational	Nil
Agricultural Use	Nil
Forest and Hill	Nil
Water bodies	Nil
Transportation	34/1, 34/2, 47, 48, 71, 87, 98, 117, 132/2, 132/3, 152, 153, 154, 157, 165/1, 165/2
Proposed Road	Nil

Table 1295: Salem LPA - Salem Corp. Ward - Z, Block - 38 - Schedule

Ward - Z, Block - 38	
Land Use	Survey Numbers
Residential	1, 2, 5 Part, 6 Part, 7, 8/1, 8/2, 9/1, 9/2, 9/3, 9/4, 10/1, 10/2, 11, 12/1, 12/2, 13, 14 Part, 16, 17, 18, 19/1, 20, 21, 22, 23, 24, 25, 26, 27, 28, 29, 30, 31, 32, 33, 34, 35, 36, 37, 38, 39, 40, 41, 42, 43, 44, 45, 46, 47, 48, 49, 50, 51, 52, 53, 54, 55, 56, 57, 58, 59, 60, 61, 62, 63, 64, 65, 66, 67, 68, 69, 70, 71, 73, 74, 75, 76, 77, 78, 79, 80, 81, 82, 83, 84, 85, 86, 87, 88, 89, 90, 91, 92, 93, 94, 95, 96, 97, 98, 99, 100, 101, 102, 103, 104, 105, 106, 107, 108/1, 109, 111, 112, 113, 114, 115, 116, 117, 118, 119, 120, 121, 122, 123, 124

Commercial	4 Part
Industrial	Nil
Institutional	Nil
Open Space and Recreational	Nil
Agricultural Use	4 Part, 5 Part, 6 Part, 14 Part, 15, 108/2
Forest and Hill	Nil
Water bodies	Nil
Transportation	3, 19/2, 19/3, 72, 110/1, 110/2, 110/3, 125
Proposed Road	Nil

Table 1296: Salem LPA - Salem Corp. Ward - Z, Block - 39 - Schedule

Ward - Z, Block - 39	
Land Use	Survey Numbers
Residential	2, 4, 5, 6, 7, 8, 9, 11, 12, 13, 14, 15, 16, 17, 18, 20, 21, 23/1, 23/3, 24, 25, 26, 27, 28, 29, 30, 31, 32, 33, 34, 35, 37, 38, 39, 40, 41, 42, 43, 44, 45, 46, 47, 48, 49, 50, 51, 52, 53, 54, 55, 56, 57, 58 Part, 59, 60, 61, 62, 63, 64, 65, 66, 67, 68, 69, 70, 71, 72, 73, 74, 75, 76, 77, 78, 79, 80, 81, 82, 83, 84, 85, 86, 87, 88, 89, 90, 91, 92, 93, 94, 95, 96, 97, 98, 99, 100, 101, 102, 103, 104, 105, 106, 107, 108, 110, 111, 112, 113, 114, 115, 116, 117, 119, 120, 121, 122, 123, 124, 125, 126, 127, 128, 129, 130, 131, 132, 133, 134, 135, 136, 137, 138, 139, 140, 141, 142, 143, 144, 145, 146, 147, 149, 150, 151, 152, 153, 154, 155, 156, 157, 158, 159, 160, 162, 163, 164, 165, 166
Commercial	3, 161
Industrial	Nil
Institutional	58 Part, 118
Open Space and Recreational	Nil
Agricultural Use	Nil
Forest and Hill	Nil
Water bodies	Nil
Transportation	1, 10, 19, 22, 23/2, 36, 109, 148, 167, 168
Proposed Road	Nil

Table 1297: Salem LPA - Salem Corp. Ward - Z, Block - 40 - Schedule

Ward - Z, Block - 40	
Land Use	Survey Numbers
Residential	7, 8, 9, 10, 11, 12, 13, 14 Part, 16, 17, 18, 19, 20, 21, 22, 23, 24, 25, 26, 27, 28, 29, 30, 31, 32, 33, 34, 35, 36, 37, 38, 39, 40, 41, 42, 43, 44, 45, 46, 47, 48, 49, 50, 51, 52, 53, 54, 55, 56, 57, 58, 59, 60, 62, 63, 64, 65, 66, 67, 69, 70, 71, 72, 73, 74, 75, 76, 77, 78, 79, 80, 81, 82, 83, 84, 85, 86, 87, 88, 89, 90, 91, 92, 93, 94, 95, 96, 98,

	99, 102, 103, 104, 105, 106, 107, 108, 109, 110, 111, 112, 113, 114, 115, 116, 117, 118, 119, 120, 121, 122, 123, 124, 125, 126, 127, 128, 129
Commercial	1, 2, 3, 4, 5, 6, 14 Part, 15, 61, 100
Industrial	Nil
Institutional	Nil
Open Space and Recreational	Nil
Agricultural Use	Nil
Forest and Hill	Nil
Water bodies	Nil
Transportation	68, 97, 101
Proposed Road	Nil

Table 1298: Salem LPA - Salem Corp. Ward - Z, Block - 41 - Schedule

Ward - Z, Block - 41	
Land Use	Survey Numbers
Residential	2, 3, 4, 5, 6, 7, 8, 9, 10, 11, 13, 14, 15, 16, 17, 18, 19, 20, 21, 22, 24, 25, 26, 27, 28, 29, 30, 32, 33, 34, 35, 36, 42, 43, 44, 45, 46, 47, 48, 49, 51, 52, 53, 54, 55, 56, 57, 58, 59, 60, 61, 62, 63, 64, 65, 68, 69, 70, 71, 72, 73, 74, 75, 76, 77, 78, 79, 80, 81, 82, 83, 84, 85, 86 Part, 89, 91, 92, 95, 96, 97, 98, 99, 102, 103, 104, 105, 106, 107, 111, 112, 114, 115, 116, 117, 118, 119 Part, 120 Part, 121, 122 Part, 123, 124, 125, 126 Part
Commercial	31, 37, 38, 39, 40, 87, 88, 90, 93, 94, 100, 101, 108, 109, 110, 113, 119 Part, 126 Part
Industrial	Nil
Institutional	41 Part
Open Space and Recreational	Nil
Agricultural Use	23, 66, 67
Forest and Hill	Nil
Water bodies	Nil
Transportation	1, 12, 41 Part, 50, 86 Part, 119 Part, 120 Part, 122 Part
Proposed Road	Nil

Table 1299: Salem LPA - Salem Corp. Ward - Z, Block - 42 - Schedule

Ward - Z, Block - 42	
Land Use	Survey Numbers
Residential	2, 3, 4, 5, 6, 7, 8, 9, 10, 11, 12, 13, 14, 15, 16, 17, 18, 19, 20, 21, 22, 23, 24/1, 25, 26, 27, 28, 29, 30, 31, 32, 33, 34, 35, 36, 37, 38, 39, 40, 41, 42, 44, 45, 46, 47, 49, 50, 51, 52, 53, 54, 55, 56, 57, 58, 59, 60, 61, 62, 63, 64, 66, 67, 68, 69, 70, 71, 72, 73, 74, 75, 76, 77, 78, 79, 80, 81, 82, 83, 84, 85, 86, 87, 88, 89, 90, 91, 92, 93, 94,

	95, 96, 97, 98, 99, 100, 101, 103, 104, 105, 106, 107, 108, 109, 110, 111, 112, 113, 114, 115, 116, 117, 118, 119, 121, 122, 123, 124
Commercial	48
Industrial	Nil
Institutional	Nil
Open Space and Recreational	Nil
Agricultural Use	Nil
Forest and Hill	Nil
Water bodies	Nil
Transportation	1/1, 1/2, 24/2, 43, 65, 102, 120
Proposed Road	Nil

Table 1300: Salem LPA - Salem Corp. Ward - Z, Block - 43 - Schedule

Ward - Z, Block - 43	
Land Use	Survey Numbers
Residential	3, 4, 5, 6, 7, 8, 9, 10, 11, 12, 13, 14, 15, 16, 17, 18, 19, 20, 21, 23, 24, 25, 26, 27, 28, 29, 30, 31, 32, 33, 34, 35, 36, 38, 39, 40, 41, 42, 44, 45, 46, 47, 48, 49, 50, 51, 52, 53, 54, 55, 56, 57, 58, 59, 60, 61, 62, 63, 64, 66, 67, 68, 69, 70, 71, 72, 73, 74, 75, 76, 77, 78, 79, 80, 81, 82, 83, 84, 85, 86
Commercial	Nil
Industrial	Nil
Institutional	Nil
Open Space and Recreational	Nil
Agricultural Use	37, 43
Forest and Hill	Nil
Water bodies	Nil
Transportation	1, 2, 22, 65
Proposed Road	Nil

Table 1301: Salem LPA - Salem Corp. Ward - Z, Block - 44 - Schedule

Ward - Z, Block - 44	
Land Use	Survey Numbers
Residential	2, 3, 4, 5, 6, 7, 8, 9, 10, 11, 12, 13, 14/1, 14/2, 15, 16, 17, 18, 19, 20, 21, 22, 23, 24, 25, 27, 28/1, 28/2, 29, 30/1, 30/2, 31/1, 31/2, 32, 33, 34, 35, 36, 37, 38, 39, 40, 41, 42, 43, 44, 46, 47, 48, 49, 50, 51, 52, 54, 55, 56/1, 56/2, 57, 58/1, 58/2, 59/1, 59/3, 60/1, 60/2, 62, 63, 64, 66, 68, 69, 70, 71, 72, 73, 74, 75, 76, 77, 78/1, 78/2, 79, 80, 81/1, 81/2, 82, 83/2, 83/3, 84, 85, 86, 87, 88, 89, 90, 91
Commercial	Nil
Industrial	Nil

Institutional	26
Open Space and Recreational	Nil
Agricultural Use	Nil
Forest and Hill	Nil
Water bodies	Nil
Transportation	1, 45, 53, 61, 65, 67/1, 67/2, 92, 93
Proposed Road	Nil

Table 1302: Salem LPA - Salem Corp. Ward - Z, Block - 45 - Schedule

Ward - Z, Block - 45	
Land Use	Survey Numbers
Residential	2, 3, 4, 5, 6, 7, 8, 9, 10, 11, 12, 13, 14, 15, 16, 17/1, 17/2, 18, 19, 20, 21, 22, 23, 24, 25, 26, 27, 28, 29, 30, 31, 32, 33, 34, 35, 36, 37, 39/1, 39/2, 40/1, 40/2, 41/1, 41/2, 43/1, 43/2, 44/1, 44/2, 45, 46/1, 46/2, 47, 48, 49, 50, 51, 52, 53, 54, 55, 56, 57, 58, 59, 60, 61, 62 Part, 63, 64, 65, 66, 67, 68, 69, 70, 71, 72, 73, 74, 75
Commercial	77, 78, 79, 80, 81, 82, 83
Industrial	Nil
Institutional	Nil
Open Space and Recreational	Nil
Agricultural Use	Nil
Forest and Hill	Nil
Water bodies	Nil
Transportation	1, 38, 62 Part, 76, 84/1, 84/2
Proposed Road	Nil

Table 1303: CBA schedule

WARD	BLOCK	TS No./Subdivision
AA	1	1/1, 1/2, 1/3, 1/4, 1/5, 1/6, 1/7, 1/8, 1/9, 1/10, 2, 3/1, 3/2, 3/3, 4/1, 4/2, 5, 6, 7, 8, 9, 10, 11, 12, 13, 14, 14/1, 14/2, 15, 16, 17, 17/A, 17/B, 18, 18/1, 18/2, 19, 19A, 19B, 20, 21, 21/A, 21/B, 22, 22A, 22B, 23, 24, 24/1, 24/2, 25/1, 25/2, 25/3, 25/4, 25/5, 25/A, 25/B, 25/C, 25/D, 26, 27, 28, 29/1, 29/2, 30/1, 30/2, 31, 32, 33, 34/1, 34/2, 34/3, 34/4, 34/5, 35, 36/1, 36/2A, 36/2B, 36/2C, 36/2D, 36/3, 36/4, 36/5, 36/6, 36/7, 36/8, 36/9, 36/26, 37/1, 37/2, 37/3, 37/4, 38/1, 38/2, 38/3, 38/4, 39, 40, 41/1, 41/2, 41/3, 41/4, 41/5, 41/6, 42/1, 42/2, 43/1, 43/2, 44, 45, 46/1, 46/2, 46/3, 46/4, 46/5, 46/6, 46/7, 47, 48/1, 48/2, 49, 50/1, 50/2, 51, 52, 53, 54, 55/1, 55/2, 55/3, 55/4, 56, 57, 58, 59, 60/1, 60/2, 61, 62, 63, 64, 65/1, 65/2A, 65/2B, 65/2C, 66, 67, 68, 69, 70, 71/1, 71/2, 71/3, 71/4, 72, 73/1, 73/2, 73/3, 74/1, 74/2, 75, 76, 77, 78, 79, 80/1, 80/2, 80/3, 80/4, 81/1, 81/2, 81/3, 81/4, 81/5, 81/6, 81/7, 81/8, 82/1, 82/2, 82/3, 83/1, 83/2, 84, 85, 86, 87/1, 87/2, 88/1, 88/2, 89/1, 89/2, 89/3, 90/1, 90/2, 91/1, 91/2, 91/3, 91/4, 92/1, 92/2, 93, 94/1, 94/2, 95, 96, 97, 98, 99, 100, 101, 102, 103/1, 103/2, 104, 105/1, 105/2, 106, 108/1, 108/2, 108/3, 108/4, 109, 110, 111/1A, 111/1B, 111/2, 111/3A, 111/3B, 112, 113, 114, 115, 115/1, 115/2, 117, 118, 119, 120, 121/1, 121/2, 121/3, 122, 123/1A, 123/1B, 123/2, 123/3, 123/4, 170
AA	3	1, 2, 3/1, 3/3, 4/1, 4/2A, 4/2B, 5, 7, 8/1A, 8/1B, 8/1C, 8/2A, 8/2B, 9/1, 9/2, 10/1, 10/2, 11, 12, 13, 14, 15, 16, 17/1, 17/2, 18/1, 18/2, 19, 20/1, 20/2, 21, 22, 23/1, 23/2, 24, 25/1, 25/2, 26, 27/1A, 27/1B, 27/2, 28, 29, 30, 31, 32, 33, 34/1, 34/2, 35/1, 35/2, 36/1, 36/2, 36/3, 37, 38, 39, 40, 41, 42, 43, 44, 45, 46, 47, 48, 49, 50, 51, 52, 53, 54, 55, 56/1, 56/2, 57, 58, 59, 60, 61, 62/1, 62/2, 63/1, 63/2, 63/3, 63/4, 63/5, 64, 65/1, 65/2, 66, 67, 68, 69, 70, 71/1, 71/2, 71/3, 71/4, 72, 73, 74, 75, 76/1, 76/2, 77, 78, 79, 80, 81, 82, 83, 84, 85, 86, 87/1, 87/2, 88, 89, 90/1, 90/2

WARD	BLOCK	TS No./Subdivision
AA	4	1, 2, 4/1, 4/2, 4/3, 5, 6, 7, 8/1, 8/2, 10, 14, 15, 16, 19/2, 20, 21/1, 21/2, 22, 23, 24/5, 29/3, 29/4, 29/5, 29/6, 30, 31, 32, 33, 34, 35/1, 35/2, 36, 37/1, 37/2, 38/1, 38/2, 39/1, 39/2, 40, 41, 42, 43, 44, 45, 46, 47/1, 47/2, 48, 49/1, 49/2, 50/1, 50/2, 50/3, 50/4, 50/5, 51/1, 51/2, 51/3, 52, 53/1, 54, 55, 56, 57/1A, 57/1B, 57/1C1, 57/1D, 57/2A, 57/2B, 57/2C, 58, 59, 60, 61/1, 61/2, 63/1, 63/2, 64, 65/1, 65/2, 66/1, 66/2, 67, 68/1, 68/2, 69, 70, 71, 72/1, 72/2, 73/1, 73/2, 74/1, 74/2, 74/3, 75/1, 75/2, 75/3, 76, 77/1, 77/2, 78/1, 78/2, 79, 80, 81, 82, 83, 84/1, 84/2, 85, 86, 87, 88, 89, 90, 91/1, 91/2, 92, 93, 94, 95, 96, 97, 98, 99, 100, 101, 102/1, 102/2, 103/1, 103/2, 104, 105, 106, 107/1, 107/2, 108, 109, 110, 111, 112, 113, 114, 115/1, 115/2, 115/3, 115/4, 116, 117, 118/1, 118/2, 119, 120/1, 120/2, 121/1, 121/2A, 121/2B, 121/2C, 122/1, 122/2, 122/3, 123, 124, 125, 126, 127, 128, 129, 130, 131, 132, 133, 134, 135, 136/1, 136/2, 136/3, 136/4, 137/1, 137/2, 137/3, 137/4, 138/1B, 138/1C, 138/1D, 138/1E, 138/2A, 138/2B, 138/3A, 138/3B, 530/2
AA	5	1, 2, 3, 4, 5/1, 5/2, 6/1, 6/2, 7/1, 7/2, 7/3, 8, 9/1, 9/2, 10, 11, 12/1, 12/2, 12/3, 13/1, 13/2, 13/3, 14, 15, 16, 17, 18, 19/1, 19/2, 20/1, 20/2, 21, 22/1, 22/2, 22/3, 25/1, 25/2, 25/3, 25/4, 26, 27, 28/1, 28/2, 29, 30, 31, 32/1, 32/2, 32/3, 32/4, 32/5, 32/6, 32/7, 32/8, 32/9, 32/10, 32/11, 32/12, 32/13, 32/14, 32/15, 32/16, 33, 33/1, 33/2, 33/3, 33/4, 33/5, 33/6, 33/7, 33/8, 33/9, 33/10, 33/11, 33/13, 33/14, 33/15, 33/16, 33/17, 33/20, 33/21, 33/22, 33/23, 33/24, 33/25, 33/26, 33/27, 33/28, 33/29, 33/30, 33/31, 33/32, 33/33, 33/34, 33/35, 33/36, 33/37, 33/38, 34, 35/1, 35/2, 35/3, 35/4, 35/5, 36/1, 36/2, 36/3, 36/4, 36/5, 36/6, 36/7, 36/8, 36/9, 36/10, 37, 38/1, 38/2, 39/1, 39/2, 39/3, 39/4, 40, 41, 41/1, 41/2, 41/3, 41/4, 41/5, 43/6, 43/8, 43/9, 44, 45, 46, 47, 48, 48/1, 48/2, 48/3, 48/4, 48/5, 48/7, 48/10, 49, 50, 51, 53, 54, 55/1, 55/2, 56/1, 56/2, 56/3, 57, 58, 59, 60, 61, 62, 62/1, 62/2, 63/1, 63/2, 64, 65, 66, 66/1A, 66/1B, 66/1C, 66/2, 66/2A, 66/2B, 66/2C, 67/1, 67/2, 67/3, 68, 69, 70, 71/1, 71/2, 72/1, 72/2, 72/3, 73/1A, 73/1B, 74/1, 74/2, 75, 76, 77, 78, 79, 80, 81, 82/1, 83, 84/1, 84/2, 84/3, 85/1, 85/2, 86/1, 86/2, 87, 88, 89, 90, 91, 92/1, 92/2, 92/3, 92/4, 92/5, 93, 95, 96, 96/1, 96/2, 96/3, 96/4, 97, 98, 99/1, 99/2, 100, 101/1, 101/2, 102, 103, 104, 105, 106, 107, 108, 109, 110, 111, 112, 113, 114, 115/1, 115/2, 115/3, 116, 117, 118, 119,

WARD	BLOCK	TS No./Subdivision
		120/1, 120/2, 120/3, 121, 122, 123/1, 123/2, 124, 125, 126, 127, 128, 129/1, 129/2, 129/3, 129/4, 131, 132, 133, 134, 135, 136/1, 136/2, 137, 138, 139, 140/1, 140/2, 140/3, 141, 142, 143/1, 144, 145/1, 145/2, 145/3, 146, 147, 148/1, 148/2, 149/1, 149/2, 149/3, 149/4, 149/5, 149/6, 149/7, 150/1, 150/2, 151/1, 151/5, 152/1, 152/2, 153/1, 153/2, 153/3, 154, 155, 156, 157, 158/1, 158/2, 159/1, 159/2, 160/1, 160/2, 161, 162/1, 162/2, 163/1, 163/2, 164, 165, 166, 167, 168, 169, 170/1, 170/2, 170/3, 171/1, 171/2, 172/1, 172/2, 173/1, 173/2, 174, 175, 176/1, 176/2, 177/1, 177/2, 177/3, 178/1, 178/2, 178/3, 178/4, 179/1, 179/2A, 179/2B, 180/1, 180/2, 181/1, 181/2, 182/1, 182/2, 183/1, 183/2, 184/1, 184/2, 184/3, 185/1, 185/2, 186, 187/1, 187/2, 187/3, 187/4, 188/1, 188/2, 189/1, 189/2, 189/3, 189/4, 189/5, 190/1, 190/2, 190/3, 191/1, 191/2, 191/3, 192, 194/1, 194/2, 194/3, 195, 196, 197, 197/1, 197/2, 198, 199, 200, 201/1, 201/2, 201/3, 202, 203/1, 203/2, 203/3, 203/4, 204, 205/1, 205/2, 206, 207, 208, 209/1, 209/2, 210/1, 210/2, 211, 212, 213, 214, 215/1A, 215/1B, 215/1C, 215/1D, 215/2, 216/1, 216/2, 216/3, 216/4, 217/1, 217/2, 218/1, 218/2, 219/1, 219/2, 219/3, 219/4, 220/1, 220/2, 221, 222, 223, 224, 225/1, 225/2, 226, 227
AA	6	1, 2, 3, 4, 5, 6, 7, 8, 9, 10, 11, 12, 13, 14, 15, 16, 17, 18, 19, 20, 21, 22, 23, 24, 25, 26, 27, 28, 29, 30, 31, 32, 33, 34, 35, 36, 37, 38, 39, 40, 41, 42, 43, 44, 45, 46, 47, 50, 51, 52, 53, 54, 55, 56, 57, 58, 59, 60, 61, 62, 63, 64, 65, 66, 67, 69, 70, 71, 72, 73, 74, 75, 76, 77, 78, 79, 80, 81, 82, 83, 84, 85, 86, 87, 88, 89, 90, 91, 92, 93, 94, 95, 96, 97, 98, 99, 100, 101, 102, 103, 104, 105, 106, 107, 108, 109, 110, 111, 112, 113, 114, 115, 116, 117, 118, 119, 120, 121, 122, 123, 124, 125, 126, 127, 128, 129, 130, 131, 132, 133, 134, 135, 136, 137, 138, 139, 140, 141, 142, 143, 144, 145, 146, 147, 148, 149, 150, 151, 152, 153, 154, 155, 156, 157, 158, 159, 160, 166, 167, 168, 169, 170, 171, 172, 173, 174, 175, 176, 177, 178, 179, 180, 181, 183, 184, 185, 186, 187, 188, 189, 190, 191, 192, 193, 195, 196, 197, 198, 199, 200, 201, 202, 203, 204, 205, 206, 207, 208, 209, 210
AA	7	1, 2, 3, 4, 5, 6/7, 11, 13, 16, 18, 19, 20, 21, 22, 23, 24, 25, 26, 27, 28, 29, 30, 31, 32, 33, 34, 35, 37, 38, 39, 40, 41, 42, 43, 44, 45, 46, 47, 48, 49, 50, 51, 52, 53, 54, 55, 56, 57, 58, 59, 60
AA	8	253

WARD	BLOCK	TS No./Subdivision
AA	10	94
AA	14	1, 1C, 2, 3, 5, 7/2, 8, 10/8, 10/9, 10/10, 11/1, 11/2, 11/3, 11/4, 11/5, 13/4, 13/5, 13/6, 13/7, 13/8, 13/9, 13/10, 13/11, 13/12, 14/1, 14/2, 14/3, 14/4, 14/5, 14/6, 15/1, 15/1A, 15/1B, 15/1D, 15/1E, 15/1F, 15/2, 16, 17, 18, 19, 20/1, 20/2, 20/3, 20/4, 21, 22, 23, 23/4G, 24/1, 24/2, 25, 26, 27, 28, 29, 30, 31, 33, 34, 35, 36, 37/1, 37/2, 37/3, 38, 39/1, 39/2, 39/3, 40/1, 40/2, 40/3, 40/4, 41, 42/1, 42/2, 43/1, 43/2, 44, 45/1B, 45/1C1A1, 45/1C1A2, 45/1C1B, 45/2A, 45/2B1, 45/2B2, 46, 51/1, 51/2, 57, 58, 60/1, 60/2, 63/1, 63/2, 63/3, 63/4, 63/5, 63/6, 63/7, 63/8, 63/9, 64, 65, 66/1, 66/2, 66/3, 67/1, 67/2, 68/1, 68/2, 68/3, 68/4, 69/1, 69/2, 70, 71/1, 71/2, 71/3, 71/4, 72, 73/1A, 73/1B, 73/2, 73/3A, 73/3B, 73/4A, 73/4B, 73/4C, 73/4D, 73/4E, 73/4F, 73/4H, 73/4I, 73/4J, 74, 75, 76/1, 76/2, 77, 78, 79/1, 79/2, 79/3, 79/4, 80/1, 80/2, 81/1, 81/2, 81/3, 81/4, 82/1, 82/2, 83/1, 83/2, 83/3, 84, 85, 86, 87, 88, 89, 90, 91/1, 91/2, 92, 93, 94/1, 94/2, 95, 96/1, 96/2, 96/3, 96/4, 97, 98/1, 98/2, 98/3, 99, 100/1, 100/2, 100/3, 100/4, 101, 102, 103/1, 103/2, 104, 105, 106, 107, 108, 109, 110, 111, 112/1, 112/2, 112/3, 113/1, 113/2, 113/3, 113/4, 114/1, 114/2, 114/3, 114/4, 115, 116/1, 116/2, 116/3, 117, 118, 119, 120, 121, 122, 123/1, 123/2, 123/3, 124, 125/1, 125/2, 125/3, 126, 127, 128/1, 128/2, 128/3, 128/4, 128/5, 128/6, 129, 130, 131/1, 131/2, 132/1, 132/2, 132/3, 132/4, 133/1, 133/2, 133/3, 134, 135, 136, 137, 139, 140, 141, 142, 143, 145, 146, 147/1, 147/2, 147/3, 147/5, 148, 149, 151/1, 151/2, 152, 153, 154, 155, 156, 157/1, 157/2, 158, 159, 160/1, 160/2, 160/3, 160/4, 160/5, 160/6, 161, 162/1, 162/2, 163, 164, 165, 166, 167, 168, 169, 170/1, 170/2, 170/3, 171/1, 171/2, 172/1, 172/2, 173, 174/1, 174/2, 174/3, 175/1, 175/2, 176/1, 176/2, 176/3, 177, 178, 179, 180/1, 180/2, 181, 182, 183/1, 183/2, 183/3, 184, 185, 186/1, 186/2, 186/3, 187/1, 187/2, 188, 189, 190, 191, 192/1, 192/2, 192/3, 193, 194, 195, 196, 197/1, 197/2, 198/1, 198/2, 198/3, 199
AA	15	1, 2/1, 2/2, 3, 4, 5, 6, 7, 8, 9, 10/1, 10/2, 11/1, 11/2, 11/3, 12, 13, 14, 15, 15/1, 15/2, 15/3A, 15/3B, 16, 17, 18, 19, 20, 21, 22/1, 22/2, 22/3, 23/1, 23/2, 24, 25/1, 25/2, 26/1, 26/2, 27/1, 27/2, 28/1, 28/2, 29, 30, 31, 32, 33, 34, 35, 35/1, 35/2, 37, 38, 39, 40, 41/1, 41/2, 42/1, 42/2, 42/5A, 42/5B, 43/1, 43/2, 43/3, 43/4, 43/6A, 43/6B, 43/7, 44, 44/1, 44/2, 44/3, 44/4, 44/8, 44/9, 44/10, 45, 46, 47/1, 47/2, 48/1, 48/2,

WARD	BLOCK	TS No./Subdivision
		49/1, 49/2, 50, 51, 52, 53, 54/1, 54/2, 54/3, 55, 56, 57, 58/1, 58/2, 59/1, 59/2, 60/1, 60/2, 61/1, 61/2, 62/1, 62/2, 63/1A, 63/1B, 64, 64/2A, 65, 65/2B, 66, 67, 68, 69, 70, 71, 72/1, 72/2, 73, 74, 75, 76/1, 76/2, 76/3, 76/4, 76/5, 76/6, 77/1, 77/2, 78, 80, 81/1, 81/2, 81/3, 81/4, 81/5, 81/6, 81/7, 81/8, 81/9, 81/10, 81/11, 81/12, 81/13, 81/14, 82/1, 82/2, 82/3, 83, 84, 85/1, 85/2, 85/3, 85/4, 85/5, 85/6, 86, 87/1, 87/2, 88, 89, 90, 91/1A, 91/1B, 91/1C, 91/1D, 91/1E, 91/2, 92/1, 92/2, 92/3, 93/1, 93/2, 94, 95/1, 95/2, 96/1, 96/2, 96/3, 96/4, 97/1, 97/2, 97/3, 97/4, 97/5, 98/1, 98/2, 99, 100, 101/1, 101/2, 102, 103/1, 103/2, 104, 105/1, 105/2, 106, 107, 108, 110, 111, 112/1, 112/2, 112/3, 112/4, 112/5, 112/6, 112/7, 113, 114, 189/1, 189/2
AA	16	1, 2, 3, 4, 5/1, 5/2, 6, 7/1, 7/2, 7/3, 8/1, 8/2, 8/3, 9/1, 9/2, 10, 11, 12/1, 12/2, 12/3, 13, 14, 15, 16, 17/1, 17/2, 18/1, 18/2, 19, 20, 21, 22, 23, 24/1, 24/2, 24/3, 25, 26, 27/1, 27/2, 28, 29/1, 29/2, 29/3, 29/4, 29/5, 29/6, 29/7, 30, 31, 32, 33, 34, 35, 36/1, 36/2, 36/3, 36/4, 36/7A, 37/1A, 37/1B, 37/2, 38/1, 38/2, 39, 40, 41, 42, 43, 44, 45, 47, 48, 48/1, 48/2, 49, 50, 51, 52, 53, 54, 55, 56, 57, 58, 59, 60/1, 60/2, 61, 62/1, 62/2, 63, 64, 65, 66, 67, 68, 69/1, 69/2, 70, 71/1, 71/2, 72, 73/1, 73/2, 75, 76/1, 76/2, 76/3A, 76/3B, 77/1, 77/2, 77/3, 77/4, 78/1, 78/2, 79, 80, 81, 82/1, 82/2, 83, 84, 85/1, 85/2, 85/3, 85/4, 86, 87, 88, 89, 90/1, 90/2, 90/3, 90/4, 90/5, 90/6, 90/7, 91, 92, 93, 94/1, 94/2, 95/1, 95/2, 96, 97, 98, 99, 100/1, 100/2, 101/1, 101/2, 102, 103/2A1, 103/2A2, 103/2B1, 103/2B2, 103/3A, 103/3B, 103/3C1A, 103/3C1B, 103/3C1C, 104, 105, 106, 107, 108, 109/1, 109/1A, 109/1B, 110/1, 110/2, 110/3, 111/1, 111/2, 112/1, 112/2, 112/2A, 112/2B, 112/2C, 112/3, 112/4, 113/1, 113/2, 114, 115/1, 115/2, 116, 117, 118, 119/1, 119/2, 119/3, 119/4, 120, 121/1A, 121/1B, 122/1, 122/2, 123, 124/1, 124/2, 125, 126, 127/1A, 127/1B, 127/2A, 127/2B, 127/3, 127/4, 127/5A, 127/5B, 128, 129/1, 129/2, 130, 131, 132/1, 132/2, 133/1, 133/3, 134/1, 134/2, 134/3, 134/4, 135/1A, 135/1B, 135/1C, 135/1D, 135/1E, 135/2, 135/3, 135/4, 135/5, 135/6, 136, 137, 138, 139, 140, 141/1, 141/2, 141/3, 141/5, 143, 144/1, 144/2, 145, 146, 147, 148/1, 148/2, 148/3, 148/4, 149, 150, 151/1, 151/2, 151/3, 152, 153, 154, 155/1, 155/2, 156, 157, 158, 159/1, 159/2, 159/3A, 159/3B, 159/3C1, 159/3C2, 159/3D, 159/4, 159/5, 160, 161, 162, 163, 164, 165, 166/1,

WARD	BLOCK	TS No./Subdivision
		166/2, 166/3, 167, 168, 169/1, 169/2, 170, 171, 172, 173, 174/1, 174/2A, 174/2B, 174/2C, 175, 176/1, 176/2, 177, 178/1, 178/2, 179
AA	17	1, 2, 2/1, 2/1AF3, 2/2, 2/2A1, 2/2A2, 2/2AA, 2/2AB1, 2/2AB2, 2/2AC, 2/2AD1, 2/2AD2, 2/2AD3, 2/2AE1, 2/2AE2, 2/2AG1, 2/2AH1, 2/2AH2, 2/2B1, 2/2B2, 2/2B3, 2/2D, 2/2E, 2/2F, 2/2F1, 2/2F2, 2/2G1, 2/2G2, 2/2H, 2/2I, 2/2J, 2/2J1, 2/2K, 2/2L, 2/2N, 2/2O, 2/2P, 2/2R, 2/2T, 2/2U1, 2/2U2, 2/2W1, 2/2W2, 2/2W3, 2/2W4, 2/2W5, 2/2W7, 2/2W8, 2/2X, 2/2Y, 2/2Z, 3, 4/1, 4A, 5, 6/1, 6/2, 7, 8/1, 8/2, 8/3, 8/4, 8/5, 9, 10, 11, 12, 13, 14/1, 14/2, 14/3, 15, 16, 17/1, 17/2, 18, 19, 20/1, 20/2, 21/1, 21/2, 22/1A, 22/1C, 22/2, 23/1, 23/2, 23/2A, 23/2B, 24/1A, 24/1B, 25/1, 25/2A, 25/2B, 25/2C, 26/1, 26/2, 26/3A, 26/3B, 26/3C, 26/3D, 26/3E, 26/3F, 26/3G, 27/1A, 27/1B, 27/2, 27/3, 27/4A, 27/4B, 28/1, 28/2, 28/3, 29, 30, 31/1, 31/2, 31/3, 31/4, 32, 33, 34, 35, 36/1, 36/2, 37, 38/1, 38/2, 38/3, 39/1, 39/2, 39/3, 39/4, 40/1A, 40/1B, 40/2, 41/1, 41/2A, 41/2B, 41/2C, 42/1, 42/2, 42/3, 43, 43/1, 43/2, 43/3, 45/1A, 45/1B, 45/2, 46/1, 46/2, 46/3, 46/4, 46/5, 46/6, 46/8, 46/9, 47/1, 47/2, 47/3, 47/4, 49/1, 49/2, 49/3, 49/4, 50/1, 50/2, 51, 52/1, 52/2, 52/3, 53/1A, 53/1B, 53/2, 53/3, 53/4B, 54/1, 54/2, 54/3, 55/1, 55/2, 55/3, 56/1, 56/2, 56/3, 56/4, 57/1, 57/2, 58/1A, 58/1B, 58/2A, 58/2B, 59/2, 60/1, 60/2, 61/1, 61/2, 62/1, 62/2, 63/1, 63/2, 66/1, 66/2, 67/1, 67/2, 68/1, 68/2, 69, 70/1A, 70/1B, 70/2, 71/1, 71/2, 72/1, 72/2, 72/3, 72/4, 72/5, 73/1, 73/2, 73/3, 74/1, 74/2, 74/3, 75, 84, 86, 111, 112, 114, 116/1, 116/2, 117, 118, 119, 120, 121, 201, 251/A, 252, 253, 254

WARD	BLOCK	TS No./Subdivision
AA	18	1/1, 1/2, 1/3, 2, 3, 4/1, 4/2A, 4/2B, 4/2C, 4/2D, 4/2E, 5, 6/1, 6/2, 6/3, 7, 8/1, 8/2, 8/3, 8/4, 8/5, 8/6, 9, 10/1, 10/2, 11/1, 11/2, 12, 13/1, 13/2, 14/1, 14/2, 14/3, 15, 16, 17/1, 17/2, 17/3, 17/4, 17/5, 17/6, 17/7, 17/8, 17/9, 17/10, 17/11, 17/12, 18, 19/1, 19/2, 19/3, 20/1, 20/2A, 20/2B, 21, 22/1, 22/2, 22/3, 23, 24, 25/1, 25/2, 25/3, 26/1, 26/2, 26/3, 27, 28/1, 28/2, 28/3, 29, 30/1A, 30/1B, 30/1C, 30/1D, 30/1E, 30/2A, 30/2B, 30/2C, 30/2D, 30/2E, 31, 32, 33, 35, 36, 37/1, 37/2, 37/3, 38/1, 38/2, 39, 40/1, 40/2, 40/4, 40/23, 41, 42, 43/1, 43/2, 43/3, 44, 45/1, 45/2, 46, 47/1, 47/2, 48, 49/1, 49/2, 49/3, 50/1, 50/2, 50/3, 50/4, 51, 52/1A, 52/1B, 52/2, 52/3A, 52/3B, 53/1, 53/2, 54, 55, 56/1, 56/2, 56/3, 57, 58, 59/1, 59/2, 59/3, 59/4, 60/1, 60/2A, 60/2B, 61/1, 61/2, 61/3, 61/4, 62/1, 62/2, 62/3, 63/1, 63/2, 64/1, 64/2, 64/3, 64/4, 65, 66, 67/1, 67/2, 67/3A, 67/3B, 67/4A, 68, 69/1, 69/2, 69/3, 69/4, 70, 71, 72/1, 72/2, 73/1, 73/2, 74, 75/1, 75/2, 76, 77, 78/1, 78/2, 78/3, 79, 80/1, 80/2, 80/3, 80/4, 81, 82, 83/1, 83/2, 84, 85, 86, 87, 88, 89, 90/1, 90/2, 91, 92, 94, 95/1, 95/2, 96/1, 96/2, 96/3, 96/4, 96/5, 96/6, 97, 98, 99, 100, 101/1, 101/2, 102, 103, 104, 105/1, 105/2, 106/1, 106/2, 107, 108/1, 108/2A, 108/2B, 108/2C, 109/1, 109/2, 110, 111, 112, 113, 114/1, 114/2, 114/3, 114/4, 115/1A, 115/1B, 115/1C, 115/2A, 115/2B, 115/2C, 116, 117/1, 117/2, 118/1, 118/2, 119/1A, 119/1B, 119/1C, 119/2A, 119/2E, 120, 121, 122, 123/1, 123/2A, 123/2B, 124, 125, 126, 127, 128/1, 128/2, 128/3, 129/1, 129/2, 130/1, 130/2, 131/1, 131/2, 131/3, 131/4, 132/1, 132/2, 133, 133/1, 133/2A, 133/2B, 133/2C, 133/3, 133/4, 133/5, 134/2, 134/3, 134/4, 135/1, 135/2, 136/1, 136/2, 136/3, 136/4, 136/5
AA	19	1, 2, 3, 4, 5, 6, 7, 8, 9, 10, 11, 12, 13, 14, 15, 16, 17, 18, 19, 20, 21, 22, 23, 24, 25, 26, 27, 28, 29, 30, 31, 32, 33, 34, 35, 36, 37, 38, 39, 40, 41, 42, 43, 44, 45, 46, 47, 48, 49, 50, 51, 52, 53, 54, 55, 56, 57, 58, 59, 60, 61, 62, 63, 64, 65, 66, 67, 68, 69, 70, 71, 72, 73, 74, 75, 76, 77, 78, 79, 80, 81, 82, 83, 84, 85, 86, 87, 88, 89, 91, 92, 93, 94, 95, 96, 97, 98, 99, 100, 101, 102, 103, 104, 105, 106, 107, 108, 109, 110, 111, 112, 113, 114, 115, 116, 117, 118, 119, 120, 121, 122, 123, 124, 125, 126, 127, 128, 129, 130, 131, 132, 133, 134, 135, 136, 137, 138, 139, 140, 141, 142, 143, 144, 145, 146, 147, 148, 149, 150, 151, 152, 153, 154, 155, 156, 157, 158, 159, 160, 161, 162, 163, 164, 165, 166, 167, 168, 169, 170, 171, 172, 173, 174, 175, 176, 177, 178, 179, 180, 181, 182, 183,

WARD	BLOCK	TS No./Subdivision
		184, 185, 186, 187, 188, 189, 190, 191, 192, 193, 195, 196, 197, 198, 199, 200, 201, 202, 203, 204, 205, 206, 207, 208, 209, 210, 211, 212, 213, 214, 215, 216, 217, 218, 219, 220, 221, 222, 223, 224, 225, 226, 227, 228, 229, 230, 231, 232, 233, 234, 235, 236, 237, 238, 239, 240, 242, 243, 244, 245, 246, 247/1, 247/2, 247/3, 248, 249, 250, 251, 252, 253, 254, 255, 256, 257, 258, 259, 260, 261, 262, 263, 264, 265, 266, 267, 268, 269, 270, 271, 272, 273, 276, 277, 278, 279, 280
AA	20	1/1A, 1/1B, 1/1C, 2/1, 2/2, 3/1, 3/2, 4, 5, 6/1, 6/2, 6/3, 6/4, 7/1, 7/2, 8, 9, 10, 11, 12, 15, 16, 17, 18, 19, 20, 21, 22, 23, 24, 25/1, 25/2, 26, 27/1, 27/2A, 27/2B, 28, 29/1, 29/2, 29/3, 29/4, 29/5, 30, 34, 35/1, 35/2, 36/1, 36/2, 36/4, 36/5, 36/6, 36/7, 37, 38, 39, 40, 41, 42, 43/1, 43/2, 43/3, 44/1, 44/2, 44/3, 44/4, 45, 46/1, 46/2, 46/3, 46/4, 47, 48, 49, 50/1, 50/2, 50/3, 51, 52/1, 52/2, 53/1, 53/2, 53/3, 54/1, 54/2, 55, 56, 57, 59/1, 59/2, 60/1, 60/2, 61/1, 61/2, 62/1, 62/2, 63/1, 63/2, 64, 65/1, 65/2, 66/1, 66/2, 67, 68, 69, 70, 71, 72, 73/1, 73/2, 73/3, 74, 75/1A, 75/1B, 75/2, 76/1, 76/2, 77/1, 77/2A, 77/2B, 77/3, 78/1, 78/2, 79, 80, 81, 82/1, 82/2, 83/1, 83/2, 84, 85, 86, 87, 88, 89, 90, 91, 92/1, 92/2, 93/1, 93/2, 93/3, 93/4, 93/5, 94, 95, 96, 97, 98/1, 98/2, 98/3, 99, 100, 101, 102, 103, 104, 105, 106, 107, 108/1, 108/2, 109/1, 109/2, 109/3, 109/4, 110, 111, 112, 113, 114/1, 114/2, 115/1, 115/2, 115/3, 115/4, 116/1, 116/2, 117, 118/1A, 118/1B, 118/1C, 118/2, 118/3, 118/4, 118/5, 186
AA	21	1/1, 1/2, 2, 3, 4, 5, 6, 7, 8, 9/1, 9/2, 9/3, 9/4, 9/5, 10, 11, 12, 13/1, 13/2, 14/1, 14/2, 15, 16/1, 16/2, 17, 18, 19, 20, 21, 22, 23, 24, 25, 26, 27/1, 27/2, 27/3, 28, 29, 30, 31, 32, 33/1, 33/2, 34/1, 34/2, 35, 36, 37, 38, 39, 40, 41, 42, 43/1, 43/2, 44, 45, 46, 48, 49, 50, 51, 52, 53, 54/1, 54/2, 54/3, 55/1A, 55/1B, 55/2, 56, 57, 58/1, 58/2, 58/3, 58/4, 58/5, 59/1, 59/2, 60, 61, 62, 63/1, 63/2, 64/1, 64/2, 64/3, 64/4, 65, 66/1, 66/2, 67, 68, 70, 71, 72, 73, 74, 75/1, 75/2, 75/3, 75/4, 76, 77, 78/1, 78/2, 79/1, 79/2, 80/1, 80/2, 81/1, 81/2, 82, 83, 84/1, 84/2, 85/1, 85/2, 86, 87, 88, 89, 90, 91, 92/1, 92/2, 93, 94/1, 94/2, 94/3, 94/4, 94/5, 95/1, 95/2, 95/3, 96/1, 96/2, 96/3, 97, 98, 99/1, 99/2, 99/3, 99/4, 100/1, 100/2, 101, 102, 103, 105, 106/1, 106/2, 106/3, 107/1, 107/2, 108/1, 108/2, 109/1, 109/2, 109/3, 109/4, 109/5, 110, 111, 112, 113/1, 113/2, 113/3, 114, 115, 117, 118, 119, 120/1, 120/2, 120/3, 121, 122, 123, 124, 125, 126, 127, 128, 129/1, 129/2, 130, 131,

WARD	BLOCK	TS No./Subdivision
		132, 133, 134, 135, 136, 137/1, 137/2, 138, 139, 140, 141/1, 141/2, 142, 143/1, 143/2, 144, 145, 146/1, 146/2, 147, 148, 149/1, 149/2, 150/1, 150/2, 151, 152, 153, 154, 155, 156, 157, 158, 159, 160, 161, 162, 163, 164, 165, 166, 167, 168/1, 168/2, 169, 170, 171, 172, 173, 174, 175/1, 176/1, 176/2, 177, 178, 179/1, 179/2, 179/3, 179/4, 180, 181/1, 181/2, 181/3, 181/4, 181/5, 181/6, 182, 183, 184, 185/1, 185/2A, 185/2B, 185/2C, 185/2D, 185/2E, 185/2F, 185/2G, 185/2H, 185/2I, 185/2J, 185/2K, 185/2L, 185/2M, 185/2N, 185/2O, 185/2P, 185/2Q, 185/2R, 185/2S, 185/2T, 185/2U, 185/2V, 185/3A, 185/3A2, 185/3AA, 185/3AB, 185/3AC, 185/3AD, 185/3AE, 185/3AF, 185/3AG, 185/3AH, 185/3AI, 185/3AJ, 185/3AK, 185/3AL, 185/3AM, 185/3AN, 185/3AO, 185/3AP, 185/3B, 185/3C, 185/3D, 185/3E, 185/3F, 185/3G, 185/3H, 185/3I, 185/3J, 185/3K, 185/3L, 185/3M, 185/3N, 185/3O, 185/3Q, 185/3R, 185/3S, 185/3T, 185/3U, 185/3V, 185/3W, 185/3X, 185/3Y, 185/3Z
AA	22	1, 2, 3, 3/1, 3/2, 3/3, 3/4, 4, 5, 5/1A, 5/1B, 5/1C, 5/2, 6, 6/1, 6/2, 6/3, 6/4, 6/8, 7, 7/1, 7/2, 8, 9, 9/1, 9/2, 9/3, 10, 10/1, 10/2, 11/2, 12/1A, 12/1B, 12/1C, 12/1D, 12/1E, 12/1F, 12/1G, 12/1H, 12/1J, 12/1K, 12/2, 12/3A, 12/3B, 12/3C, 13/1, 13/2, 13/3, 14, 15/1, 15/2, 16, 17, 18, 19, 20, 21, 22, 23, 24/1, 24/2, 24/3, 25, 26, 27, 28, 29, 30, 31, 32, 33/1, 33/2, 33/3, 33/4, 34/1, 34/2, 34/3, 34/4, 35, 36, 37, 38, 39, 40, 41, 43/1, 43/2, 43/6, 43/7, 43/8, 43/9, 43/11, 43/12, 43/13, 44, 45, 46, 47, 48/1, 48/2, 49/1, 49/2, 50/1, 50/2, 51, 52, 53, 54/1A, 54/1B, 54/2, 55, 56, 57, 58/1, 58/2, 58/5, 58/6, 59/1, 59/2, 59/3, 59/4, 60, 61, 62, 63/1, 63/2, 63/3, 63/4, 64, 65, 66, 67/1, 67/2, 68/1, 68/2, 69, 70, 71, 72, 74/1, 74/2, 75/1, 75/2, 75/3, 76, 77/1, 77/3, 77/4, 77/5, 77/6, 77/7, 78, 79, 80, 81, 82, 83, 84/1, 84/2, 84/3, 85, 85/1, 85/2, 85/2B, 85/3, 85/3A, 85/3B, 85/4, 85/4A1, 85/4A2, 85/4A3, 85/4A4, 85/4A5, 85/4B, 85/4C4, 85/4D, 85/4E, 85/4E1A, 85/4E1B, 85/4E1C, 85/4E2A, 85/4E2B, 85/4E3, 85/4E4, 85/4G, 85/5, 85/6, 85/7, 85/7A, 85/7B, 85/7C1, 85/7C2, 85/8, 85/9, 85/10, 85/11, 85/12, 85/13, 85/14, 85/15, 85/16, 86/2A, 87
AA	23	1, 3, 4, 5, 6, 7, 8, 9, 10/1, 10/2, 11, 12, 13, 14, 15, 16, 17, 18, 19, 20, 21, 22, 23, 24, 25, 26, 27, 28, 29, 30, 31, 32, 33, 34, 35, 36, 37, 38, 39, 40, 41, 42, 43, 44, 45, 46, 47, 48, 49, 50, 51, 52, 53, 54, 55, 56, 57, 58,

WARD	BLOCK	TS No./Subdivision
		59, 60, 61, 62, 63, 64, 65, 66, 67, 68, 69, 70, 71, 72, 73, 74, 75, 76, 77, 78, 79, 80, 81, 82, 83, 84, 85, 86, 87, 88, 89
AA	24	1, 2, 3/1, 3/2, 3/3, 4/1, 4/2, 5, 6/1, 6/2, 6/3, 7, 8, 9, 10, 11, 12, 13/1, 13/2, 14/1, 14/2, 15, 16, 17, 18/1, 18/2, 19/1, 19/2, 19/3, 20, 21/1, 21/2, 22, 23, 24/1, 24/2, 25/1, 25/2, 26, 27/1, 27/2, 27/3, 28/1, 28/2, 29, 30, 31/1, 31/2, 32, 33/1, 33/2, 33/3, 33/4, 34, 35, 36, 37, 38, 39, 40, 41, 42, 43/1, 43/2, 44, 45/1, 45/2, 45/3, 45/4, 45/5, 45/6, 46/1, 46/2, 47, 48/1, 48/2, 49, 50/1, 50/2, 51/1, 51/2, 51/3, 51/4, 52, 53/1, 53/2, 54/1, 54/2, 55/1, 55/2, 56, 57/1, 57/2, 58/1, 58/2, 59, 60, 61, 62/1, 62/2, 63, 64/1, 64/2, 64/3, 65, 66/1, 66/2, 67, 68/1, 68/2, 69, 70/1, 70/2, 70/3, 71, 72/1, 72/2, 73/1, 73/2, 73/3, 74, 75/1, 75/2, 76/1, 76/2, 76/3, 77/1, 77/2, 77/3, 78/1, 78/2, 79, 80/1, 80/2, 80/3, 81, 82, 83/1A, 83/1B, 83/1C, 83/1D, 83/2A, 83/2B, 84/1, 84/2, 85, 86/1, 86/2, 87, 88, 89, 90, 91, 92, 93, 94, 95, 96, 97/1, 97/2, 98/1, 98/2, 99/1, 99/2, 100, 101/1, 101/2, 102, 103/1, 103/2, 104/1, 104/2, 105, 106/1, 106/2, 107, 108, 109/1, 109/2, 109/3, 109/4, 110/1, 110/2, 110/3, 111, 112/1A, 112/1B, 112/2A, 112/2B, 114, 115, 116/1, 116/2, 117/1A, 117/1B, 117/2B, 118, 119, 120/1, 120/2, 120/3, 120/4, 121, 122/1, 122/2, 122/3, 122/4, 122/5, 123/1, 123/2, 123/3, 124/1, 124/2, 124/3, 124/4, 125/1, 125/2, 126/1, 126/2, 126/3, 127/1, 127/2, 128, 129, 130, 131/1, 131/2, 131/3, 131/4, 131/5, 131/6, 131/7, 131/8, 132/1, 132/2, 133/1, 133/2, 134/1, 134/2, 134/3, 135/1, 135/2, 135/3, 135/4, 136/1, 136/2, 137, 138, 139/2, 140, 140/2, 141/1, 141/2, 142/1, 142/2, 142/3, 143/1A, 143/2, 143/3, 144/1B, 145, 146/1, 146/2, 147, 148/1, 148/2, 149/1, 149/2, 149/3, 150/1, 150/2, 151/1, 151/2, 152, 153/1, 153/2, 154/1, 154/2A, 154/2B, 154/2C, 155/1, 155/2, 155/3, 155/4, 155/5, 156, 157, 158, 159/1, 159/2, 160/1, 160/2, 160/3, 160/4, 161, 162/1, 162/2, 163/1, 163/2, 163/3, 164, 165/3, 165/4
AA	25	1, 2, 3, 4, 5, 6, 7, 8, 9, 10, 11, 12, 13, 14, 15, 16, 17, 18, 19, 20, 21, 22, 23, 24, 25, 26, 27, 28, 29, 30, 31, 32, 33, 34, 35, 36, 37, 38, 39, 40, 41, 42, 43, 44, 45, 46, 47, 48, 49, 50, 51, 52, 53, 54, 55, 56, 57, 58, 59, 60, 61, 62, 63, 64, 65, 66, 67, 68, 69, 70, 71, 72, 73, 74, 75, 76, 77, 78, 79, 80, 81, 82, 83, 84, 85, 86, 87, 88, 89, 90, 91, 92, 93, 94, 95, 96, 97, 98, 99, 100, 101, 102, 103, 104, 105, 106, 107, 108, 109, 110, 111, 112, 113, 114, 115, 116, 117, 118, 119, 120, 121, 122

WARD	BLOCK	TS No./Subdivision
AA	26	1, 3, 4, 5, 7, 8, 9, 10, 11, 13, 14, 15, 16, 17, 18, 19, 20, 21, 22, 23, 24, 25, 26, 27, 28, 29, 30
AA	27	1, 2, 3, 4, 5, 6, 7, 8, 9/1, 9/2, 10, 11, 12, 13, 14, 15, 16, 17, 18, 19, 20, 21, 22, 23, 24, 25, 26, 27, 28, 29, 30, 31, 32, 33, 34, 35, 36, 37, 38, 39, 40, 41, 42, 43, 44, 45, 46, 47, 48, 49, 50, 51, 52, 53, 54, 55, 56, 57, 58, 59, 60, 61/1, 62, 63, 64, 65, 66, 67, 68, 69, 70, 71, 72, 73, 74, 75, 76, 79, 80, 81, 82, 83, 84, 85, 86, 87, 88, 89, 90, 91, 92, 93, 94, 95, 96, 97, 98, 99, 100, 101, 102, 103, 104, 105, 106, 107, 108, 109, 110, 111, 112, 113, 114, 115, 116, 117, 118, 119, 120, 121, 122, 123, 124, 125, 126, 127, 128, 129, 130, 131, 132, 133, 134, 135, 136, 137, 138, 139, 140, 141, 142, 143, 144, 145, 146, 147, 148, 149, 150, 151, 152, 153, 154, 155, 156, 157, 158, 159, 160, 161, 162, 163, 164, 165, 166, 167, 168, 169, 170, 171, 172, 173, 174, 175, 176, 177, 178, 179, 180, 181, 182, 183, 184, 185, 186, 187, 188, 189, 190, 191, 192, 193, 194, 195, 196, 197, 198, 199, 200, 201, 202, 203, 204, 205, 206, 207, 208, 209, 210, 214, 215, 216, 217, 218, 219, 220, 221, 222, 223, 224, 226, 227, 228, 229, 230, 231, 232, 233, 235, 236, 237, 238, 239, 242, 243, 244, 245, 246/1, 246/2, 247/1, 247/2, 248/1, 248/2, 249/1, 249/2, 250/1, 250/2, 294
AA	28	1, 2/1, 2/2, 3, 3/1, 3/2, 4, 5/1, 5/2, 6, 7, 8/1, 8/2, 8/3, 8/4, 8/5, 9/1, 9/2A, 9/2B, 10/1, 10/2, 10/3, 10/4, 11/1, 11/2, 12, 13, 14/1, 14/2, 14/3, 15, 16, 17/1, 17/2, 18, 19, 20/1, 20/2, 20/3, 20/4, 21/1, 21/2, 22/1, 22/2, 23/1, 23/2, 23/3, 24/1, 24/2, 25, 26, 27, 28/1, 28/2, 29/1, 29/2, 30, 31, 32/1, 32/2, 33/1, 33/2, 33/3, 34, 35, 36/1, 36/2, 37/1, 37/2, 38, 39, 40, 41, 42, 43, 44/1, 44/2, 45, 46, 47, 48, 49/1, 49/2, 49/3, 50, 51/1, 51/2, 52/1, 52/2, 52/3, 53, 54, 55/1, 55/2, 55/3, 55/4, 56/1, 56/2, 57/1, 57/2, 58/1, 58/2, 59/1, 59/2, 60, 61, 62/1, 62/2, 63, 64/1, 64/2, 64/3, 64/4, 65, 66, 67, 68, 69, 70, 71/1A, 71/1B, 71/2B, 73, 73/2A, 74, 75/1, 75/2, 75/3, 75/4, 75/5, 76, 77/1, 77/2, 78, 79, 80/1, 80/2, 81, 82/1A, 82/1B, 82/2, 82/3, 82/4, 83, 84, 85/1, 85/2, 86, 87, 88, 89, 91, 92, 93, 94, 95, 96, 97, 98, 99, 100, 101, 102, 103, 104, 105, 106, 107, 108, 109, 110, 111, 112, 113, 114, 115, 116, 117, 118, 119/1, 119/2, 119/3, 119/4, 120/1, 120/2, 121/1, 121/2, 121/3, 122, 123, 124, 125, 126, 127, 128/1, 128/2, 129, 130/1, 130/2, 130/3, 131, 132, 133/1A, 133/1B, 133/2, 134/1, 134/2, 135, 136, 137, 138/1, 138/2, 139/1, 139/2, 140, 141, 142/1, 142/2, 142/3, 143/1, 143/2,

WARD	BLOCK	TS No./Subdivision
		144/1, 144/2, 145, 146, 147/1, 147/2, 147/3, 148/1, 148/2, 149, 150/1, 150/2, 151, 152, 153, 154, 155, 156/1, 156/2, 157, 158/1, 158/2, 158/3, 158/4, 158/5, 159/1, 159/2, 160/1, 160/2, 161, 162, 163, 164, 165/1, 165/2, 165/3, 165/4, 165/5, 166, 167, 168/1, 168/2, 169, 170/1, 170/2, 171, 172/1, 172/2, 173/1, 173/2, 174, 175/1, 175/2, 176, 177/1, 177/2, 178/1, 178/2, 178/3A, 178/3B, 178/4, 179/1, 179/2, 180, 181/1, 181/2, 182, 183/1, 183/2, 183/3, 184/1, 184/2, 185/1, 185/2, 186, 187, 188/1, 188/2, 189, 190, 191/1, 191/2, 191/3, 192, 193, 194/1, 194/2, 195/1, 195/2, 196, 197, 198/1, 198/2, 198/3, 199, 200, 201/1, 201/2, 202, 203, 204/1A, 204/1B, 204/1C, 204/2, 205, 206, 207, 208, 209, 210/1, 210/2A, 210/2B, 210/2C, 211/1, 211/2, 211/3, 212/1, 212/2, 213, 214, 215/1, 215/2, 216, 217, 218, 219/1, 219/2, 219/3, 219/4, 220/1, 220/2, 221/1, 222/1, 222/2, 223/1, 223/2, 224, 225, 226, 227, 228, 229, 230, 231, 232, 233, 234/1A, 234/1B, 234/1C, 234/1D, 234/1E, 234/2A, 234/2B, 234/2C, 234/2D, 234/2E, 235/1, 235/2, 235/3, 236, 237/1, 237/2, 239/1, 239/2, 240/1, 240/2, 241/1, 241/2, 242, 243/1A, 243/1B, 243/1C, 243/1D, 243/2, 243/3
AA	29	1/1, 1/2, 1/3, 1/4, 2/1A, 2/1B, 2/2, 3/1, 3/2, 3/3, 3/4, 3/5, 4/1, 4/2, 4/3, 5/1, 5/2, 5/3, 5/4, 5/4B, 5/4C, 5/4D, 5/4E, 6/1A, 6/1B, 6/2A, 6/2C, 6/3, 6/4, 6/5, 6/6, 7/1, 7/2, 7/3A, 7/3B, 8/1, 8/2, 9/1, 9/2, 9/3, 9/4A, 9/4B, 9/5, 9/6A, 9/6B, 9/7, 9/8, 10, 11/1, 11/2, 12, 13, 14, 15, 16, 17/1, 17/2, 18, 19, 20, 21, 22, 23, 24, 25, 26, 27/1, 27/2, 27/3, 28/1, 28/2, 29, 30, 31, 32, 33/1, 33/2, 34, 35/1, 35/2, 35/3, 35/4A, 35/4B, 36/1, 36/2, 36/3, 37/1, 37/2, 38/1, 38/2, 38/3, 38/4, 38/5, 39/1, 39/2, 39/3, 39/4, 40, 41/1, 41/2, 42/1, 42/2, 43/1, 43/2, 44, 45/1A, 45/1B, 45/2, 46, 47/1, 47/2A, 48, 48/2B, 49, 50, 51/1, 51/2, 52, 53, 54/1, 54/2, 55, 56, 57, 58/1, 58/2, 58/3, 58/4, 58/5, 58/6, 59, 60, 61, 62, 63/1, 63/2, 64/1, 64/2, 65/1, 65/2, 66, 67, 68/1, 68/2, 69, 70, 71/1, 71/2, 72/1, 72/2, 73/1, 73/2, 74/1, 74/2, 75/1, 75/2, 76, 77, 78, 79/1, 79/2, 80, 81, 82/1, 82/2, 82/3, 82/4, 82/5, 83, 84/1, 84/2, 85, 86, 87, 88, 89/1, 89/2, 90/1A, 90/1B, 90/1C, 90/1D, 90/1F, 90/2A, 90/2B, 90/2C, 91, 92/1, 92/2, 93, 94, 95, 96, 97, 99, 100/1, 100/2, 100/3, 101, 102/1, 102/2, 103/1, 103/2, 104/1, 104/2, 104/3, 105, 106, 106/1, 106/2, 106/3

WARD	BLOCK	TS No./Subdivision
AA	30	1, 2/1, 2/2, 2/3A, 2/3B, 2/4, 3, 4, 5, 6/1, 6/2, 7, 8, 9/1, 9/2, 10, 11/1, 11/2, 12/1, 12/2, 12/3, 13, 14, 15, 16, 17/1, 17/2, 18, 19/1, 19/2, 19/3, 20, 21, 22, 23/1, 23/2, 23/3, 24, 25, 26/1, 26/2, 26/3, 27/1, 27/2, 28, 29/1, 29/2, 30/1, 30/2, 31/1, 31/2, 32, 33, 34/1, 34/2, 35, 36, 37, 38, 39/1, 39/2A, 39/2B, 39/2C, 40, 41, 42/1, 42/2, 43/1, 43/2, 43/3, 43/4, 43/5, 43/6, 44/1, 44/2, 45, 46, 47/1A, 47/1B, 47/2, 48/1, 48/2, 48/3, 49/1, 49/2, 50, 51, 52/1A, 52/1B, 52/2, 52/3, 53/1, 53/2, 53/3, 53/4, 53/5, 53/6, 53/7, 54/1A, 54/1B, 54/2, 55/1, 55/2, 55/3, 55/4, 55/5, 56/1, 56/2, 56/3, 57/1, 57/2, 57/3, 58/1, 58/2, 59/1, 59/2, 60/1, 60/2A, 60/2B, 61/1, 61/2, 61/3, 61/4, 61/5, 61/6, 61/7, 62, 63/1A, 63/1B, 63/1C, 63/2, 65/1A, 65/1B, 65/1C, 65/2, 67/1, 67/3, 68/1, 68/2, 68/3, 69/1, 69/2A, 69/2B, 69/3A, 69/3B, 70/1, 70/2, 70/3, 71/1, 71/2, 71/3, 72, 73, 74, 75, 76/1, 76/2, 77/1, 77/2, 77/3, 77/4, 77/5, 77/6, 78/1, 78/2A, 78/2B, 78/3, 78/4, 79, 80, 81, 82/1, 82/2, 83/1, 83/2, 84, 85, 86, 87/1, 87/2, 88/1, 88/2, 88/3, 88/4, 89, 90/1, 90/2, 91, 92/1, 92/2, 93/1, 93/2, 93/3, 93/4, 94/1, 94/2A, 94/2B, 95, 96, 97, 98, 99, 100, 101, 102, 102/1, 102/1D3, 102/2, 102/3, 103, 104/1, 104/2, 104/3, 104/4, 104/5, 105, 106, 107, 108, 109, 110/1, 110/2, 110/4, 110/5, 110/6, 110/7, 110/8, 112, 113, 114/1, 114/2
AA	31	2, 3, 4, 5, 6, 7, 8, 9, 10, 11, 12, 13, 14, 15/1, 15/2, 15/3, 16, 17, 18, 19, 20, 21, 22, 23, 24, 25, 26, 27/1, 27/2, 27/3, 27/4, 27/5, 28/1, 28/2, 28/3, 28/4, 28/5, 28/6, 28/7, 29, 30, 31, 32, 33, 34/1, 34/2, 35, 36/1, 36/2, 37, 38, 39, 40, 41/1, 41/2, 41/3, 42, 43, 44, 45, 46, 47, 48, 49, 50, 51, 52, 53/1, 53/2, 54/1, 54/2, 55, 56, 57, 58, 59/1, 59/2, 60, 61, 62/1, 62/2, 63, 64, 65, 66/1, 66/2, 66/3, 66/4, 66/5, 66/6, 66/7, 66/8, 67/1, 67/2, 68, 69/1A, 69/1B, 69/1C, 69/1D, 69/1E, 69/1F, 69/1G, 69/1H, 69/2, 70/1, 70/2, 71/1, 71/2, 72/1, 72/2, 72/3, 73, 74, 75/1, 75/2, 75/3, 76/1, 76/2, 76/3, 77, 78, 79, 80, 81/1, 81/2, 82, 83/1, 83/2, 83/3, 84, 85, 86, 87, 88/1, 88/2, 89/1, 89/2, 89/3, 92, 93, 94/1, 94/2, 95, 96, 96/2B, 96/2C, 96/2D, 96/2E, 96/2F1, 96/2F2, 97/1A, 97/1B, 97/1C, 97/2A, 98, 99, 100/1, 100/2, 100/3, 101/1, 101/2, 101/3, 101/4, 101/5, 101/6, 102/1, 102/2, 102/3, 102/4, 103

WARD	BLOCK	TS No./Subdivision
AA	32	1/1, 1/2, 2, 3, 4, 5, 6/1, 6/2, 7, 8, 9, 10/1, 10/2, 10/3, 10/4, 10/5, 10/6, 10/7A, 10/7B, 10/8, 10/9, 10/10, 10/11, 10/12A, 11/1, 11/2, 11/3, 11/3A, 11/3B, 12, 12/B1, 12/B2, 13/1, 13/2, 13/3, 13/4, 13/5, 13/6, 13/A, 13/B, 14/2, 14/A, 14/B, 15/A, 15/B, 15/C, 15/D, 16, 16/1A, 16/1D, 16/1E1, 16/1E2, 16/1F, 16/1G, 16/1H1, 16/1H2, 17, 18, 19, 19/1, 19/2, 20, 20/A, 20/B, 21, 21/A, 21/B, 21/C, 21/D, 21/E, 21/F, 22, 23, 24, 24/1J1, 24/1J2, 24/1J3, 24/1J4, 24/A, 24/B, 24/C, 24/D, 24/E, 24/F, 24/G, 24/H, 24/I, 24/J, 26, 27, 28, 29/3, 30/1, 30/2, 31, 32, 33, 34, 35/1, 35/2, 36, 37, 38/1, 38/2A, 38/2B, 39/1, 39/2, 40/1, 40/2, 41, 42, 43, 44, 45, 46, 47, 48, 49, 51/1AC1, 51/1AC2, 51/1AD, 51/1AE, 51/1AF1, 51/1AF2, 51/1AG1, 51/1AG2, 51/1AG3, 51/1AG4, 51/1K1A, 51/1K1B, 51/1K1C, 51/1K1D, 51/1K2, 51/1L, 51/1M, 51/1N, 51/1P, 51/1Q, 51/1R1, 51/1R2, 51/1S, 51/1U1A, 51/1U1B1, 51/1U1B2A, 51/1U1B2B, 51/1U1B2C, 51/1U1B3, 51/1U1C1, 51/1U1C2, 51/1U1C3, 51/1U1C4, 51/1U1C5, 51/1U2, 51/1V, 51/1W1, 51/1W2, 51/1W3, 51/1W4, 51/1X, 51/1Y, 51/1Z1, 51/1Z2, 51/2A to 2E, 52/1A, 52/1B, 52/1C, 52/1D, 52/1E, 52/1E1, 52/1G, 52/1H, 52/2, 52/3, 75/1, 75/2, 111, 112, 113, 113/A, 113/B, 113/C, 114
AA	33	2
AA	34	1/1, 1/2, 2, 3/1, 3/1A, 3/1B, 3/1C, 3/2, 3/2B, 3/2C, 3/3C, 5, 6, 7, 8/1A, 8/1B, 8/2, 9, 10, 11, 12, 13/1, 13/2, 13/3, 14, 15, 16, 17, 18, 19/1, 19/2, 20, 20/A, 20/B, 21/1A, 21/1B, 21/1C, 21/2, 21/3, 21/A, 21/B, 21/C, 22/1, 22/2, 23, 24/1, 24/2, 25/1, 25/2, 26, 27, 28/1A, 28/1B, 28/1C, 28/1D, 28/1E, 28/1F, 28/2A, 28/2B, 29/1, 29/2, 30, 31/1, 31/2, 32/1, 32/2A, 32/2B, 33, 34, 35, 36, 37/1, 37/2, 37/3, 38, 39/1, 39/2, 40, 41, 42/1, 42/2, 42/3, 43/1, 43/2, 43/3, 44, 45/1, 45/2, 45/3, 46, 47/1, 47/2, 48, 49, 50, 51, 52, 53/1, 53/2, 54/1, 54/1A, 54/2, 54/2A, 55/1B, 55/2B, 56/1, 56/2, 56/3, 56/4, 58, 59/1, 59/2, 60, 61/1A, 61/1B, 61/2A, 61/2B, 62, 63, 64, 65, 66, 67, 67/1, 67/2, 67/3, 68, 69, 70/1, 70/2, 71, 72, 73/1, 73/2, 74, 75/1, 75/2, 75/3, 76, 77, 78/1, 78/2, 79, 80, 81, 82, 83, 84/1, 84/2, 85/1, 85/2, 86/1A, 86/1B, 86/2, 87, 88/1A, 88/1B, 88/1C, 88/1D, 88/2A, 88/2B, 89, 90/1, 90/2, 91, 92/1A, 92/1B, 92/2, 93/1, 93/2, 94/1, 94/2, 95, 96, 97, 98, 99/1, 99/2, 100/1, 100/2, 101/1, 101/2, 101/3, 101/4, 102/1A, 102/1B, 102/1C, 102/1D, 102/1E, 102/2, 103, 104/1, 104/2, 104/3, 104/4, 104/5, 104/6, 104/7, 104/8, 104/9, 104/10, 104/11, 104/12, 104/13, 104/14,

WARD	BLOCK	TS No./Subdivision
		104/15, 104/16, 104/17, 104/18, 104/19, 105/1A, 105/1B, 105/2, 106, 107/1, 108/1, 108/2, 108/3, 109, 110/1, 110/2, 110/3, 110/4, 111, 112, 113, 114, 115, 116, 117, 118, 119, 120/1, 120/2, 121, 122, 123/1, 123/2, 123/3, 124/1, 124/2, 124/3, 125, 126, 127, 128, 129, 130, 131, 132, 133, 134, 135/1A, 135/1B, 135/2, 135/3A, 135/3B, 135/4A, 135/4B, 135/4C, 170/2
AA	35	1/1, 1/2, 2, 3, 4/1, 4/2A, 4/2B, 5, 6, 7, 8, 9, 10/1, 10/2, 11, 12, 13, 14/1, 14/2, 14/3, 14/4, 14/5, 15, 16, 17, 18, 19, 20, 21/1A, 21/1B, 21/2, 21/3, 21/4A, 21/4B, 22, 23, 24, 25, 26, 27, 28, 29, 30, 31/1, 31/2, 32, 33, 34, 35, 36/1, 36/2, 37, 38, 39, 40/1, 40/2, 41, 42, 43, 44, 45, 46, 47, 48, 49, 50, 51/1, 51/2, 51/3, 51/4, 52, 53, 54, 55/1, 55/2, 56, 57, 58/1, 58/2, 58/3, 58/4, 59, 60/1, 60/2, 61/1, 61/2, 62/1, 62/2, 62/3, 62/3A, 62/3B, 63/1, 63/2, 64, 65, 66, 67/1, 67/2, 67/3, 67/4A, 67/4B, 67/5A, 67/5B, 67/6, 68, 69, 70
AA	36	1, 2, 3, 4/1, 5, 6/1, 6/2, 7/1, 7/2, 7/3, 7/13, 7/14, 8, 9, 10, 11, 12, 13, 14, 15, 16/A, 16/B, 16/C, 17/1, 17/2, 17/3, 17/4, 17/5A, 17/5B, 17/5C, 17/6A, 17/6B, 17/7, 17/8, 17/9, 17/10, 17/12, 18/1, 18/2, 18/3, 18/4, 19/1, 19/2, 20/1, 20/2, 20/3, 20/4, 20/5, 20/6, 21, 22/1, 22/2, 22/3, 22/4, 23/1, 23/2, 24, 25/1A, 25/1B, 25/2, 25/3, 26/1, 26/2, 27/1, 27/2, 28, 29/1A, 29/1B, 29/1C, 29/1D, 29/1E, 29/2A, 29/2B, 30/1, 30/2, 31/1, 31/2, 32, 33, 34, 35, 36, 37, 38, 39/1A, 39/1B, 39/2A, 39/2B, 40, 41, 42/1, 42/2A, 42/2B, 43, 44/1, 44/2, 44/2A, 44/2B, 44/4, 45, 46, 47/1, 47/2, 48, 49, 50, 52/1, 52/2, 53, 54, 55, 56, 57, 58/1, 58/2, 58/3, 59/1, 59/2, 59/3, 59/4, 60, 61, 62, 63/1, 63/2, 63/3, 63/4A, 63/4B, 63/5, 63/6A, 63/6B, 63/7, 63/8, 63/9A, 63/9B, 64/1, 64/2, 65, 66, 67, 68/1, 68/2A, 68/2B, 69, 70/2A, 70/2B, 70/3, 71, 72, 73, 74, 75, 76, 77/1, 77/1A, 77/1B, 77/2, 78, 79, 80/1, 80/2, 81/1, 81/2, 82, 83/1, 83/2, 84, 85, 86, 87/1, 87/2, 87/3, 87/4, 87/5, 88/1, 88/2, 89, 90/1, 90/2, 91, 92, 93/1, 93/2, 94/1, 94/2, 95/1, 95/2, 96/2
AA	37	1, 2/1, 2/2, 3/1, 3/2, 4/1, 4/2, 4/3, 5, 6, 7, 8, 9/1, 9/2, 10, 11, 12/1, 12/2, 13, 14/1, 14/2, 14/3, 14/4, 16, 17, 18/1A, 18/1B, 18/2A, 18/2B, 19, 20, 21, 22/1A, 22/1B, 22/1C, 22/2, 23, 24, 25/1, 25/2, 26/1, 26/2, 26/3, 27/1, 27/2, 28/1, 28/2, 29, 30, 31, 32, 33, 34, 35, 36, 37, 38, 39/1, 39/2, 40, 41/1, 41/2, 42/1, 42/2, 43, 44/1, 44/2, 45/1, 45/2,

WARD	BLOCK	TS No./Subdivision
		45/3, 46, 47, 48, 49, 50/1, 50/2, 51, 52, 53, 54/1, 54/2, 54/3, 55, 56, 57, 58, 59, 60, 61, 62/1, 62/2, 63, 64, 65, 66, 67/1, 67/2, 67/3, 68, 69, 70, 71/1, 71/2, 72, 73, 74, 75/1, 75/2, 76, 77, 78, 79/1, 79/2, 80, 81, 82, 83, 84, 85, 86, 87, 88/1, 88/2, 89, 90/1, 90/2, 91, 92/1, 92/2, 92/3, 92/4A, 92/4B, 93, 94/1, 94/2, 94/3, 94/4, 95, 96, 97/1, 97/2, 98, 99, 100, 101/1, 101/2, 102/1, 102/2, 102/3, 103/1, 103/2, 104/1, 104/2, 105/1A, 105/1B, 105/2, 106, 107/1, 107/2, 107/3, 107/4, 108/1, 108/2, 109, 110/1, 110/2, 110/3, 111, 112, 113, 114, 115, 116, 117, 118/1, 118/2, 119, 120, 121, 122, 123, 124, 125, 126/1a, 126/1b, 126/2, 126/3, 126/4, 127/1, 127/2, 128/1, 128/2, 129/1, 129/2, 130/1, 130/2, 131, 132, 133, 134, 135, 136, 137, 138, 139, 141, 142, 143/1, 143/2, 144/1, 144/2, 144/3, 144/4, 144/5, 145/1, 145/2, 146, 147, 148, 149, 150/1, 150/2, 151, 152, 153, 154, 155, 156, 157/1, 157/2, 158, 159, 160, 161, 162, 163, 164/1, 164/2, 165/1, 165/2A, 165/2B, 165/2C, 165/2D, 166, 167, 168, 169, 170, 171, 172, 173, 174, 175, 176, 177, 178, 179, 180, 181, 182, 183/1, 183/2, 183/3, 184/1, 184/2, 185
AA	38	1, 2, 3, 4/1, 4/2, 5/1A, 5/1B, 5/2, 6, 7, 8/1, 8/1A, 8/1B, 8/2, 9/2, 9/3, 9/4, 9/5, 9/6, 10/1A1, 10/1A2, 10/1B, 10/1C, 10/1D, 10/1E, 11, 12/1, 12/2, 13, 14, 15, 16, 17, 18, 19/1, 19/2, 19/2C, 21, 22, 23/1, 23/2, 23/3, 24, 25, 26/1, 26/2, 27, 28, 29/1, 29/2, 29/3, 30, 31, 32, 33, 34, 35, 36/1, 36/2, 36/2A, 36/2B, 37/1, 37/2, 38/1A, 38/1B, 38/1C, 38/2A, 38/2B, 38/2C, 38/2D, 39, 40, 41/1A, 41/1B, 41/1C, 41/1D, 41/1E, 41/2, 42, 43, 44, 45/1, 45/2, 46, 47/1, 47/2, 48, 49, 50, 51/1, 51/2, 52, 53, 54/1, 54/2, 55, 56/1, 56/2, 57, 58, 59/1, 59/2, 60, 61/1, 61/2, 62, 62/2, 63/1, 63/2, 64, 65/1, 65/2, 66/1, 66/2, 67, 68/1, 69/1, 69/2, 70, 71, 72, 73, 74, 75, 76, 77, 78, 79, 80, 81/1, 81/2, 81/3, 82, 83, 84, 85, 86, 87/1, 87/2, 87/3, 87/4, 88/1, 89, 90, 91, 92/1A, 92/1B, 92/1C, 92/1D, 92/2A, 92/2B, 93, 94, 95/1, 95/2, 96, 97, 98/1, 98/2, 99, 100, 101, 102, 103, 104, 105/1, 105/2, 106/1, 106/2, 107, 108, 109/1, 109/2, 109/3, 110, 111, 112, 113, 114/1, 114/2, 115, 116, 117/1, 117/2, 118, 119, 120, 121, 122, 123/1, 123/2A, 123/2B, 123/2C1, 123/2C2, 124, 125, 126, 127, 128, 129

WARD	BLOCK	TS No./Subdivision
AA	39	1, 2, 3, 4, 5, 7, 8, 9/1, 9/2, 10, 11, 12, 13, 14, 15, 16, 17, 18/1, 18/2, 19, 20/1, 20/2, 21/1, 21/2, 21/3, 22, 23/1, 23/2, 23/3, 23/4, 24/1, 24/2, 25/1A, 25/1B, 25/2, 27/1, 27/2, 28, 29, 30/1, 30/2, 33, 34/1, 34/2, 35/1, 35/2, 35/3, 36/1, 36/2, 37/1, 37/2, 37/3, 38/1, 38/2, 39, 40, 41, 42/1, 42/2, 42/3, 43/1, 43/2, 43/3, 43/4, 44, 45/1, 45/2, 46/1A, 46/1B, 46/1C, 46/1D1, 46/1D2, 46/2, 47, 48, 49/1, 49/2, 50/1, 50/2, 50/3, 50/4, 50/5, 51, 52/1, 52/2, 53, 54/1, 54/2, 55/1, 55/2, 56, 57/1, 57/2, 58/1A, 58/1B, 58/2, 59/1, 59/2, 60, 61/1, 61/2, 62/1, 62/2, 63/1A, 63/1B, 63/1C, 63/1D, 63/2, 64/1, 64/2, 65, 66/1, 66/2, 67, 68, 69, 70, 71, 72/1, 72/2, 73, 75, 76/1, 76/2, 76/3, 77/1, 77/2, 77/3, 77/4, 78/1, 78/2, 79, 80, 81/1, 81/2, 82, 83, 84/1, 84/2, 85/1, 85/2, 86/1A, 86/1B, 86/1C, 86/2, 87, 88/1, 88/2, 89/1A, 89/1B, 89/2, 90, 91/1, 91/2, 92, 93, 94/1, 94/2, 95, 96, 97, 98/1, 98/2, 99/1A, 99/1B, 99/1C, 99/2A, 99/2B, 100, 101, 102/1, 102/2, 103/1, 103/2, 104, 105, 106, 107, 108/1, 108/2, 109/1, 109/2, 110/1, 110/2, 111/1, 111/1A, 111/1B, 111/2B, 112/1, 112/2, 113/1, 113/2, 114/1, 114/2, 115, 116, 117/1, 117/2A, 117/2B, 117/2C, 117/2D, 118, 119, 120, 121, 122, 123/1, 123/2, 124, 125/1, 125/2, 125/3, 126, 127/1, 127/2, 128/1, 128/2, 129/1, 129/2, 129/3, 129/4, 129/5, 129/6, 129/7, 130, 131, 132, 133/1, 133/2, 134/1, 134/2, 135/1, 135/2, 136, 137/1, 137/2, 137/3, 138/2, 139, 140, 141/1, 141/2, 141/3, 141/4, 142, 143/1, 143/2, 144, 145/1, 145/2, 146/1, 146/2, 147, 148/1, 149, 150/2, 151/1, 151/2, 152/1, 152/2, 153, 154, 155, 156/1, 156/2, 157, 158, 159/1, 159/2, 160, 161/1A, 161/1B, 161/2A, 161/2B, 161/2C, 162/1, 162/2, 164/1, 164/2, 164/3, 164/4, 164/5, 164/6, 164/7, 165, 166/1, 166/2, 166/3, 167, 168, 169/1A, 169/1B, 169/2A, 169/2B, 170, 171, 172/1, 172/2, 172/3, 172/4, 172/5, 172/6, 173/1, 173/2, 173/3, 174/1, 174/2, 175, 176, 177, 177/1, 177/2, 177/3, 177/4, 179/1, 179/2, 179/3, 180/1, 180/2, 181/1, 181/2, 181/3, 182/1, 182/2, 182/3, 182/4, 183/1, 183/2, 184/1, 184/2, 184/3, 184/4, 185/1, 185/2, 186/1, 186/2, 186/3, 187, 188, 189/1, 189/2, 189/3, 190/1, 190/2, 191, 192/1, 192/2, 193, 194, 195/1, 195/2, 195/3, 196/1, 196/2A, 196/2B, 197

WARD	BLOCK	TS No./Subdivision
AA	40	1, 2, 3, 4, 5/1, 5/1A, 5/1B, 5/2, 5/3, 6/1, 6/2A, 6/2B, 7, 8, 9, 10/1, 10/2, 10/3, 11/1A, 11/1B1, 11/1B2, 11/1B3, 11/2, 12/1, 12/2, 13, 14/1, 14/2, 14/3, 15, 16, 17, 18, 19/1, 19/2, 20/1, 20/2, 21, 22, 23, 24, 25, 26/1, 26/2, 26/3, 26/4, 27, 28/1, 28/2, 28/3, 29, 30/1, 30/2, 31, 32, 33, 34, 35, 36/1, 36/2A, 36/2B, 36/2C, 36/2D, 36/3A, 36/3B, 36/3C, 37/1, 37/2, 38/1, 38/2, 39/1, 39/2, 40/1, 40/2, 40/3, 40/4, 40/5, 40/6, 41, 42, 43, 44, 45/1, 45/2, 46/1, 46/2, 46/3, 47/1, 47/2, 47/3, 47/4, 47/5, 48, 49/1, 49/2, 49/2A, 50/1, 50/2, 52/1, 52/2A, 52/2B, 53/1, 53/2, 54, 55, 56/1, 56/2, 57, 58/1, 58/2, 59/1A, 59/1B, 59/2A, 59/2B, 59/3, 60, 61, 62/1, 62/2, 63/1A, 63/1B, 63/2, 63/3, 63/4, 64, 65/1, 65/2, 66, 67, 68, 69/1, 69/2, 70/1, 70/2, 70/3, 71, 72, 73, 74, 75, 76, 77, 78/1, 78/2, 79, 80/1, 80/2, 81/1, 81/2, 82, 83, 84, 85, 86, 87/1, 87/2, 87/2B, 87/2C, 87/2D, 88/1, 88/2, 89, 90/1, 90/2, 90/3, 90/4, 91, 92, 93/1A, 93/1B, 93/2, 95, 96, 97/1, 97/2, 97/3, 97/4, 98, 99/1, 99/2A, 99/2B, 99/3, 100/1A2, 100/1A3, 100/1A4, 100/1A5, 100/1A6, 100/1B, 100/2A, 100/2B, 100/3A, 100/3B, 101/1A, 101/1B, 101/1C, 101/2, 101/2A, 101/2B, 101/2C, 101/2D, 101/3A1, 101/3A2, 101/3A3, 101/3B, 102, 103/1, 103/2, 103/3, 103/4, 103/5, 104, 105, 106, 107/1, 107/2, 108, 109, 110, 111
AA	41	2, 3, 4, 5, 6/1, 6/2, 6/3, 6/4, 7/1, 7/2, 7/3, 7/4, 7/5, 7/6A, 7/6B, 8/1A, 8/1B, 8/2A, 8/2B, 8/3, 8/4A, 8/4B, 8/4C, 8/5, 8/6, 8/7, 8/8, 8/9A, 8/9B, 8/9C, 8/10A, 8/10B, 8/10C, 8/11, 8/12A, 8/12B, 8/13, 8/14A, 8/14B, 8/15A, 8/15B, 8/15C, 8/15D, 8/15E, 8/15F, 8/15G, 9, 9/1, 9/2, 9/3, 9/4, 9/5, 9/6, 9/7, 9/8, 9/9, 9/10, 9/11, 9/12, 10, 11, 12, 13, 14, 15, 16, 17, 18, 19/1, 19/2, 20, 21/1, 21/2, 21/3, 22/1, 22/2, 23, 24, 24/1A, 24/1B, 25, 26, 27/1A, 27/1B, 27/2, 28/1A, 28/2A, 29/1, 29/2, 30, 31, 32, 33/1, 33/2, 33/3, 34, 35/1A, 35/1B, 35/1B1, 35/1B2, 35/1B3, 35/1C, 35/1D, 35/1E, 35/2, 35/2A1, 35/2B2, 35/2B3, 36, 37, 38, 39, 40/1, 40/2, 41/1, 41/2A, 41/2C, 41/2D, 42/1A, 42/1B, 42/2, 43/1A, 43/1B, 43/1C, 43/1D, 43/1E, 43/2A, 43/2B, 43/2C, 44/1A, 44/1B, 44/1C, 44/4A, 44/4B, 44/4C, 46, 46/1A, 46/1B, 46/1C, 46/1D, 46/2A, 46/2B, 46/2C, 46/2D, 46/2E, 46/2F, 46/5A, 47/1A, 47/1B, 47/1C, 47/1D, 47/2A, 47/2B, 47/2C, 48/1, 48/2A, 48/2B, 48/5B, 48/5C, 48/6C1, 48/6C2, 48/6C3, 48/6C4, 48/6C5, 48/6C6, 49/1A, 49/1B, 49/2, 50/1, 50/2, 51/1, 51/2, 52/1, 52/2A, 52/3A, 52/3B, 52/3C, 53/1, 53/2, 53/3, 53/4, 54, 54/1A, 54/1B, 54/1C, 54/2A, 54/2B,

WARD	BLOCK	TS No./Subdivision
		54/3A, 54/3B, 54/3C, 54/3D, 54/6A1, 54/6A2, 54/6A3, 54/6A4, 54/6A5, 54/6B1, 54/6B3, 54/6B4, 54/6B5, 54/6B6, 54/6B7, 54/7, 54/8, 54/9A, 54/9B, 54/9C, 54/9D, 54/9E, 54/10A, 54/10B, 54/10C, 54/10D, 54/10E, 54/10F, 54/10H, 54/10I, 54/10J, 54/10K, 54/10L, 54/10M, 54/10N, 55/1, 55/2, 56/1A, 56/1AA, 56/1AB, 56/1AC, 56/1AD, 56/1AE, 56/1B, 56/1C, 56/1D, 56/1E, 56/1F, 56/1G, 56/1H, 56/1I, 56/1J, 56/1K, 56/1L, 56/1M, 56/1N, 56/1O, 56/1P, 56/1Q, 56/1R, 56/1S, 56/1T, 56/1U, 56/1V, 56/1W, 56/1X, 56/1Y, 56/1Z, 56/2, 56/3, 56/4A, 56/4D, 56/5, 56/6, 56/7, 56/B, 56/C, 57/1, 57/2, 57/3, 59/1, 59/2, 60, 61
AA	42	4/1A1, 4/1A2, 4/1B1, 4/1B2, 4/1C1, 4/1C2, 4/1D1, 4/1D2, 4/1E, 4/1F, 4/1G, 4/1H1A, 4/1H1B, 4/1H1C, 4/1H1D, 4/1H1E, 4/1H2, 4/1IA, 4/1IB, 4/1IC, 4/1ID, 4/1IE, 4/1IF, 4/1IG, 4/1IH, 4/1J, 4/1K, 4/1L, 4/1M, 4/1N, 4/2, 5/1, 5/2, 5/3, 6/1, 6/2, 7, 8, 9, 10, 11/1, 11/2, 12/1, 12/2, 13/1, 13/2, 14, 15, 16, 23, 24, 26, 28/1, 28/2, 29/1, 29/2, 30, 31, 32, 33/1, 33/2, 33/3, 33/4, 33/5, 33/6, 33/7, 34, 35/1, 35/2, 35/3, 36, 37/1, 37/2, 37/3, 37/4, 38, 39, 40/1A, 40/1B, 40/1C, 40/1D, 40/2, 41/1, 41/2, 42/1, 42/2, 43, 44, 45, 46, 47/1, 47/2, 48/1, 48/2, 49, 50, 51, 52, 53, 54, 55, 56, 57/1, 57/2, 57/3, 57/4, 57/5, 57/6, 58, 59, 60, 61/1, 61/2, 62/1, 62/2A, 62/2B, 63, 64/1A, 64/1B, 64/1C, 64/2, 65/1, 65/2, 66/1, 66/2, 67, 68, 69, 70/1, 70/2, 71, 72, 73, 74/1, 74/2, 74/3
AA	43	1, 2, 3, 4, 5, 6, 7, 8, 9, 10, 11, 12, 13, 14, 15, 16, 17, 18/1, 18/2, 19/1, 19/2, 20/1, 20/2, 20/3, 21, 22/1, 22/2, 22/3, 22/4, 23, 24, 25, 26, 27, 28, 29, 30, 31, 32, 33/1, 33/2, 34, 35/1, 35/2, 36/1, 36/2, 37, 38, 39, 40, 41, 42/1, 42/2, 43/1, 43/2, 44, 45/1, 45/2, 46, 47, 48, 49, 50/1, 50/2, 50/3, 51, 52/1, 52/3A, 52/3B, 53, 54, 55, 56, 57, 58, 59, 60, 61, 62, 63, 64, 65, 66/1, 66/2, 66/3, 66/4, 67, 68, 69/1, 69/2, 69/3, 69/4, 70, 71, 72, 73, 74, 75, 76, 77, 78/1, 78/2, 79, 80, 81, 82, 83, 84, 85, 86, 87, 88, 89, 90, 91/1, 91/2, 92, 93, 94/1, 94/2, 94/3, 95, 96, 97/1, 97/2, 98, 99, 100, 101, 102/1, 102/2, 102/3, 103, 104, 105, 106/1, 106/2, 106/3, 107/1, 107/2, 107/3, 108/1, 108/2, 109, 110/1, 110/2A, 110/2B, 111, 112/1, 112/2, 113, 114, 115/1, 115/2, 116/1, 116/2, 117, 118, 119/1, 119/2, 120, 121, 122, 123, 124, 125, 126, 128, 129, 131/1, 131/2, 132, 133, 135, 137/1, 137/2, 138, 139, 140, 141, 142, 143/1, 143/2, 143/3, 143/4, 144, 145, 146, 147, 148/1, 148/2, 149, 150, 151/1, 151/2, 152/1, 152/2

WARD	BLOCK	TS No./Subdivision
AA	44	1, 2, 3/1, 3/2, 3/3, 3/4, 3/5, 4/1, 4/2, 4/3, 5, 6/1, 6/2, 6/3, 6/4, 7/1A, 7/1B, 7/2, 8, 9/1, 9/2, 10/2, 11/1, 11/2, 11/3, 12, 13, 14/1, 14/2, 14/3, 15, 16, 17, 18, 19, 20, 21, 22, 23, 24, 25, 26, 27, 28, 29, 30, 31/1, 31/2, 31/3, 31/4, 32, 33, 34/1, 34/2, 35/1, 35/2, 35/3, 35/4, 36, 36/1, 36/2, 36/3, 36/4, 36/5, 36/7, 36/8, 36/9, 36/10, 37, 38, 39, 40/1, 40/2, 40/3, 41, 42, 43, 44, 45, 46, 47/1, 47/2, 47/3, 48/1, 48/2, 49/1, 49/2, 49/3, 49/4, 49/5, 49/6, 49/7, 49/8, 50, 51, 52, 53, 54/1, 54/2, 55, 56, 57/1, 57/2, 58/1, 58/2, 58/3, 59, 60, 61, 62, 63, 64/1, 64/2, 65, 66/1, 66/2, 66/3, 66/4, 67/1, 67/2, 68, 69, 70, 71, 72/1, 72/2
AA	45	1/1, 1/2, 1/3, 1/4, 2/1, 2/2, 3/1, 3/2, 4, 5/1, 5/2, 5/3, 5/4, 6/1, 6/2, 6/3, 7, 8, 9/1, 9/2, 10/1, 10/2, 10/3, 10/4, 11/1, 11/2, 12/1, 12/2, 12/3, 12/4, 13/1, 13/2, 14/1, 14/2, 16, 17/1, 17/2, 18, 19, 20/1, 20/2, 20/3, 21/1, 21/2, 22, 23, 24, 25/1, 25/2, 26/1, 26/2, 27, 28/1A, 28/1B, 28/1C, 28/2A, 28/2B, 29/1, 29/2, 29/2C, 30, 31/1, 31/2, 32/1, 32/2, 32/3, 32/4, 33/1A, 33/1B, 33/2, 34/1, 34/2, 35, 36/1, 36/2, 37/1, 37/2, 38/1, 38/2, 39/1A, 39/1B, 39/2, 40, 41/1, 41/2, 42/1, 42/2, 42/3, 43, 44, 45, 46/1, 46/2, 47, 48, 49/1, 49/2, 49/3, 49/4, 50/1, 50/2, 51/1, 51/2, 52/1, 52/2, 52/3, 53, 54, 55, 56, 57, 58, 59/1, 59/2, 59/3, 59/4A, 59/4B, 60, 61, 62, 63/1, 64, 65, 66, 67, 67/2, 67/3, 68/1, 68/2A1, 68/2A2, 68/2B1, 68/2B2, 69, 70/1, 70/2, 71, 72, 73/1, 73/2, 73/3, 73/4, 74, 75/1A, 75/1B, 75/1C, 75/1D, 75/2A, 75/2B, 75/2C, 76, 77/1, 77/2, 78, 79, 80, 81, 82, 83/1, 83/2A, 83/2B, 84/1, 84/2, 85, 86/1, 86/2, 87, 88/1
AA	46	1/1A, 1/1B, 1/1C, 1/2, 2/1, 2/2, 2/3A, 2/3B, 3, 4, 5/1, 5/2, 6/1, 6/2, 7, 8, 9/1, 9/2, 10, 11, 12/1, 12/2A, 12/2B, 13/1, 13/2, 14, 15/1, 15/2, 16, 17, 18/1, 18/2A, 18/2B, 19/1, 19/2, 20, 21/1, 21/2, 22/1, 22/2, 23, 24/1, 24/2, 25, 26, 27, 28, 29, 30, 31, 32, 33, 34, 35, 36, 37, 38, 39/1, 39/2, 39/3, 40, 41, 42, 43/1, 43/2, 44, 45/1, 45/2, 46, 47, 48, 49, 50, 51/1, 51/2, 51/3, 51/4, 52, 53, 54/1, 54/2, 55/1, 55/2, 56/1, 56/2, 57, 58, 59/1, 59/2, 60, 61, 62, 63, 64/1, 64/2, 65, 66, 67, 68, 69/1, 69/2, 70/1, 70/2, 71, 72, 73/1, 73/2, 73/3, 73/4, 74, 75/1, 75/2, 76/1A, 76/1B, 76/2, 77, 78, 79, 80, 81/1, 81/2, 82, 83, 84, 85, 86, 87/1, 87/2, 88/1, 88/2, 89, 90, 91, 92/1, 92/2, 93, 94, 95, 96/1A, 96/2A, 96/2B, 96/2C, 96/2D, 97, 98, 99, 100, 101, 102, 103, 104, 105, 106, 107/1, 107/2, 108, 109, 110, 111, 112, 113, 114/1, 114/2, 115/1, 115/2, 116, 117/1, 117/2, 118, 119, 120, 121/1, 121/2A, 121/2B, 122, 123, 124,

WARD	BLOCK	TS No./Subdivision
		125, 126, 127/1, 127/2, 128/1, 128/2, 128/3, 128/4, 129, 130, 131, 132/1, 132/2, 133/1, 133/2, 134, 135, 136, 137, 138, 139, 140, 140/1, 140/2, 140/3, 140/4, 141/1, 141/2, 141/3, 142/1, 142/2, 142/3, 142/4, 143, 144, 145, 146, 147, 148/1, 148/2, 149/1, 149/2, 149/3, 149/4A, 149/4B, 150, 151/1, 151/2, 152, 153/1, 153/2, 154/1, 154/2, 155, 156, 157, 158, 159/1, 159/2, 160, 161, 162, 163, 164, 165/1, 165/2, 166, 167, 168, 169, 170/1, 170/2, 171, 172/1, 172/2, 173, 174, 175, 176, 177, 178/1, 178/2, 179/1, 179/2, 179/3, 179/4, 180, 181/1, 181/2, 182/1, 182/2, 183/1, 183/2, 183/3, 184, 185, 186/1, 186/2, 186/3, 187/1, 187/2, 187/3A, 187/3B, 188/1, 188/2
AA	47	1, 2, 3, 4/1b, 4/2, 5, 6, 7, 8, 9, 10, 12, 12/1, 12/2, 12/3, 12/4, 13, 14, 15/1, 15/2, 15/3, 16/1, 16/2, 17, 18/1, 18/2, 19, 20, 21, 22/1, 22/2, 23, 24/1, 24/2, 24/3, 24/4, 24/5, 24/6, 25, 26, 27, 28, 29, 30/1A, 30/1B, 30/2, 30/3, 31, 32/1, 32/2, 33/1, 33/2, 34, 35, 36, 37/1, 37/2, 37/3, 38/1, 38/2, 38/3, 38/4, 39/1, 39/2, 39/3A, 39/4, 40, 42, 43, 44, 45, 46, 47/1, 47/2, 47/3, 47/4, 48/1, 48/2, 48/3, 49/1, 49/2, 49/3, 50
AA	48	1/1, 1/2, 1/3, 2, 3/1, 3/2, 3/3, 3/4, 3/5, 4, 5, 6, 7/1, 7/2, 8, 9, 10/1, 10/2, 11, 12/1, 12/2, 13, 14, 15, 16, 17, 18, 19/1, 19/2, 19/3, 19/4, 20, 21/1, 21/2, 22, 23/1, 23/2, 24/1, 24/2, 25, 26, 27, 28, 29/1, 29/2A, 29/2B, 30/1, 30/2B, 31/1, 31/2, 32/1, 32/2, 33, 34, 35/1, 35/2, 35/3, 35/4, 36/1, 36/2, 36/3, 37/1, 37/2, 37/3, 37/4, 37/5, 38, 39/1, 39/2, 40/1, 40/2, 40/3, 41, 42/1, 42/2, 42/3, 42/4, 43/1, 43/2, 44/1, 44/2, 45, 46, 47, 48, 48/1A, 48/1B, 48/2A, 48/2B, 48/3, 50/1, 50/2, 51/1, 51/2, 51/3, 51/4, 51/5, 51/6, 51/7, 51/8, 51/9, 51/10, 51/11, 52/1A1, 52/1A2, 52/2A, 52/2B, 52/3, 53/1, 53/2, 54, 55, 56/1A, 56/1B, 56/1C, 56/2, 56/3, 56/4, 56/5, 56/6, 57, 58
AA	49	1, 2, 3/1A, 3/1B, 3/2, 4, 5/1, 5/2, 6/1, 6/2, 7/1, 7/2, 7/3, 7/4, 8, 9, 10, 11/1, 11/2, 12/1, 12/2, 13/1, 13/2, 14, 15, 16, 17/1, 17/2, 17/3, 18, 19/1, 19/2, 20/1, 20/2, 21/1, 21/2, 22, 23, 24, 25, 26/1, 26/2, 27/1, 27/2, 28/1A, 29, 30/1, 30/2, 30/3, 31, 31/4, 32, 33/1, 33/2, 34/1, 34/2, 35, 36, 37, 38/1, 38/2, 39, 40, 41, 42, 43, 44, 45, 46, 47, 48, 49, 50/1, 50/2, 51/1, 51/2, 52/1, 52/2, 53, 54, 55, 56/1, 56/2, 57, 58, 59/1, 59/2, 60/1, 60/2, 61, 62/1, 62/2A, 62/2B, 64/1, 64/2, 65, 66/1, 66/2, 66/3, 66/4, 67, 68, 69, 70

WARD	BLOCK	TS No./Subdivision
AA	50	1, 2, 3/1, 3/2, 4, 5/1, 5/2, 6/1, 6/2, 7, 8/1, 8/2, 9/1, 9/2, 9/3, 9/4, 9/5, 10, 11, 12, 13/1, 13/2, 13/13, 14, 15/1, 15/2A, 15/2B, 15/3, 15/4, 15/5, 16/1A, 16/1B, 16/1C, 16/1D, 16/2, 17/1, 17/2, 18/1, 18/2, 18/3, 19, 20, 21, 22, 23, 24/1, 24/2, 25/1, 25/2, 26, 27/1, 27/2, 28, 29/1, 29/2, 30/1, 30/2, 30/3, 31, 32, 33, 34, 35, 36, 37/1, 37/2, 38/1, 38/2, 39/1, 39/2, 40, 42, 43/1A, 43/1B, 43/2, 43/3, 44/1, 44/2, 45, 46/1, 46/2, 46/3, 47/1, 47/2, 48/1, 48/2, 49/1, 49/2, 50/1, 50/2, 51, 52, 53/1, 53/2A, 53/2B, 53/2C, 54, 55, 56/1, 56/2, 57, 58, 59/1, 59/2, 60/1, 60/2, 60/3, 60/4, 61/1, 61/2, 61/3, 62, 63, 64/1, 64/2, 65, 66, 67, 68, 69, 70, 71/1, 71/2A, 71/2B, 72/1, 72/2, 73, 74, 75, 76/1, 76/2, 76/3, 76/4, 76/5, 77/1, 77/2, 77/3A, 77/3B, 77/3C, 78/1, 78/2, 78/3, 78/4A, 78/4B, 78/5A, 78/5B, 79, 80/1, 80/2, 81, 82, 83/1, 83/2, 84, 85
AA	51	1/1, 1/2, 1/4, 2/2, 2/3, 2/4, 3/1, 3/2, 4/1A, 4/1B, 4/1C, 4/2, 5/1, 5/2, 6, 7, 8/1, 8/2A, 8/2B, 8/3, 8/4A, 8/4B, 9/1, 9/2, 9/3, 9/4, 10/1, 10/2, 11, 12/1, 12/2, 13/1, 13/2, 14/1, 14/2, 15/1, 15/2, 15/3, 15/4, 16/1, 16/2, 16/3, 17/1, 17/1B1, 17/2, 19, 19/1A, 19/1A2, 19/1A3, 19/1A4, 19/1A5, 19/1AA1, 19/1AB, 19/1AC, 19/1AD, 19/1B, 19/1C1, 19/1C2, 19/1C3, 19/1D, 19/1E, 19/1F1, 19/1F2, 19/1G, 19/1G1, 19/1G2, 19/1G3, 19/1G4, 19/1H, 19/1I, 19/1J, 19/1K1, 19/1K2, 19/1K3, 19/1L, 19/1M, 19/1O, 19/1P, 19/1Q, 19/1R, 19/1S, 19/1U, 19/1V1, 19/1V2, 19/1V3, 19/1W, 19/1X, 19/1Y1, 19/1Y2, 19/2, 19/3, 19/3A, 19/3B, 19/3C, 19/3D, 19/3E, 19/Z1, 19/Z2, 20/1, 20/2A, 20/2B, 20/3, 20/4, 21/1, 21/2, 21/3, 22/1, 22/2, 22/3, 23, 24, 25/1, 25/2, 26/1, 26/2, 26/3, 26/4, 27/1, 27/2, 28, 29/1, 30/1, 30/1A, 30/2, 30/3A, 30/3B, 30/3C, 30/4, 30/5, 30/6, 30/7, 30/8A, 30/8B, 30/9A, 30/9B, 30/11, 30/12, 30/13A, 30/13B, 30/14A, 30/14B, 30/14C, 30/14D, 30/15, 30/16, 30/17, 31/2, 32, 34/1, 34/2, 35/1, 35/2, 35/3, 35/4, 35/5, 35/6, 35/7, 36/1, 36/2, 36/3A, 36/3B, 36/3C, 37/1, 37/2, 38, 39/1, 39/2, 40, 41, 42/1, 43, 44, 45, 46, 48/1, 48/2, 49/1, 49/3, 50, 51, 52, 53/1, 53/2, 53/3, 53/4, 53/5, 54, 55, 56/1, 56/2, 57/2A, 57/2B, 57/2C, 58/1, 58/2, 59/1, 59/2, 60, 61/1, 61/2, 62/1, 63, 63/4, 64, 65, 66/1, 67/1, 67/3, 68/1, 68/2
AA	52	1/2A, 1/2B, 1/3A, 1/3B, 1/3C, 1/3D, 1/3E, 1/3F, 1/3G, 1/3H1, 1/3H2, 1/3H3, 1/3H4, 1/3I, 1/3J, 1/3K, 1/3L, 1/4A, 1/4B, 1/4C, 1/5A, 1/5B1, 1/5B2, 1/5C, 1/5D, 1/5E, 2, 2B, 3, 4, 5, 6/1, 6/2, 6/3, 6/4A, 6/4B, 6/4C, 6/5, 7, 8/1, 8/2, 9, 10, 11, 12, 13, 14, 15, 16, 17, 18, 19, 20, 21, 22, 23,

WARD	BLOCK	TS No./Subdivision
		24/1, 24/2A, 25/1, 25/2, 26, 27, 28/1, 28/2, 29, 30, 31, 32, 32/1, 32/2, 32/3, 32/4, 32/5, 32/6, 33, 34/8, 34/9A, 34/9B, 35/1, 35/2, 35/3, 36/1, 36/2, 37/1, 37/2A, 37/2B, 37/2C, 37/2D, 37/2E, 37/2F, 38/1, 38/2, 39, 40, 41, 42, 43/1, 43/2, 44, 45, 46, 47, 48/1, 48/2, 48/3, 48/4, 48/5, 48/6, 48/7, 49, 50, 51, 52/1A, 52/1B, 52/2, 52/3, 52/4, 52/5, 52/6A, 52/6B, 52/7, 53/1, 53/2, 54, 55, 56/1, 56/2, 56/3, 56/4, 57, 58, 59, 60, 61/1, 61/2, 61/3, 62, 63, 63/4A, 63/4B, 63/4C, 63/5, 63/6, 63/7, 63/8, 63/9, 63/10, 63/11, 63/12, 64, 65, 66, 67, 68/1, 68/2, 68/3, 69, 70/1, 70/2A, 70/2B, 70/2C, 71/1, 71/2, 71/3A, 71/3B, 71/4A, 71/4B, 72, 73/1, 73/2, 74, 75, 76, 77, 78/1, 78/2, 78/3, 79/1, 79/2, 79/3, 80, 81/1, 81/2, 82/1, 82/2, 82/3, 83, 84, 85, 86/1, 86/2, 87, 88, 89, 90/1, 90/2, 90/3, 90/4, 90/5, 91, 92, 93, 94/1, 94/2, 95, 96, 97/1, 97/2, 98/1, 98/2, 99/1, 99/3, 99/4, 100/1, 100/2, 100/3, 100/4, 101/1, 101/2, 102/1, 102/2, 102/3, 103/1, 103/2, 104, 105/1, 105/2, 106, 107/1, 107/2, 107/3, 108, 109, 110, 111/1, 111/2, 111/3A, 111/3B, 111/3C, 111/4, 111/5, 111/6A, 111/6B, 111/6C, 111/6D, 111/7, 111/12B, 111/13, 111/14, 111/15, 111/16A, 111/16B, 111/17, 111/18, 111/19, 112, 113, 114/1, 114/2
AA	53	1/1, 2, 3/1, 4, 5/1, 5/2, 6/1, 6/2, 7, 8/1, 8/2, 9, 10, 11/1, 11/2, 11/2B1, 11/2B2, 11/2B3, 12, 13, 14, 15/1, 15/2, 16, 17/1, 17/2, 17/3, 18/1, 18/2, 19/1, 20, 21, 22, 22/1, 22/2, 22/3, 22/4, 22/5A, 22/5B, 22/7A, 22/7B, 22/7C, 22/8, 22/9, 23/1, 23/2, 24, 25/1, 25/2, 26/1, 26/2, 26/3, 27/1A, 27/1B, 27/2, 27/3, 27/4A, 27/4B, 27/4C, 28/1, 28/2A, 28/2B, 29, 30, 31/1, 31/2, 32/1, 32/2, 32/3, 32/4, 32/5, 33, 34, 35, 36/1, 36/2, 37, 38, 39/1, 39/2, 40, 41, 42, 43, 44, 45, 46, 47, 48/1, 48/2, 49/1, 49/2, 50/1, 50/2, 50/3, 50/4, 50/5, 51/1, 51/2, 51/3A, 51/3B, 51/4, 52/1, 52/2, 53/1, 53/2, 54/1, 54/2, 55, 56/1, 56/2, 56/3, 57/1, 57/2, 58, 59/1, 59/2, 60/1, 60/2, 61/1, 61/2, 62, 63, 64/1, 64/2, 65/1, 65/2, 66/1, 66/2, 67, 68/1, 68/2, 68/3, 69, 70/1, 70/2, 71/1, 71/2, 71/3, 72/1, 72/2, 73/1, 73/2, 73/3, 73/4, 74, 75/1, 75/2, 76/1, 76/2, 77, 78, 79, 80, 81, 82, 83, 84, 85, 86, 87, 88/1, 88/2, 89/1, 89/2, 90/1, 90/2, 91/1, 91/2, 92, 93, 94/1, 94/2, 94/3, 95, 96, 97, 98/1, 98/2, 99, 100/1, 100/2, 101/1, 101/2, 102, 103/1, 103/2, 103/3, 104, 105/1, 105/2, 106/1, 106/2, 106/3A, 106/3B, 106/4, 107/1, 107/2, 108, 109/1, 109/2, 110/1, 110/2A, 110/2B, 111/1, 111/2, 111/3, 111/4, 111/5A, 111/5B, 112

WARD	BLOCK	TS No./Subdivision
AA	54	1, 2/2, 4, 7, 8, 14, 16, 17, 19, 21, 22, 23, 24, 25, 26, 27, 28, 29, 30, 31, 32, 33, 34, 35, 36, 37, 38, 39, 40, 41, 42, 43, 44, 45, 46, 47, 48, 49, 50, 51, 52, 53, 54, 55, 56, 57, 58/1, 58/2, 59/1, 59/2, 60/1, 60/2, 61, 62, 63/1, 63/2, 64/1, 64/2, 65/1, 65/2, 66, 67, 68, 69, 70, 71, 72, 73, 74, 75, 76/1, 76/2, 77, 81, 82
AA	55	1, 2, 4, 5, 6, 7/1, 7/2, 8/1, 8/2, 9, 10, 11, 12, 13, 14, 15, 16, 17, 18, 19, 20, 21, 22, 23, 24, 25, 26, 27, 28, 30/1, 30/2, 30/3, 31, 32, 33, 34, 35, 36, 37/1, 37/2, 38/1, 38/2, 39/1, 39/2, 40, 41, 42, 43, 44/1, 45, 46, 47, 48/1, 48/2, 48/3, 48/4, 49/1, 49/2, 49/3, 50, 51, 52, 53, 54, 55, 56, 57, 58, 59, 60, 61, 62, 63, 64, 65/1, 65/2, 66/1, 66/2, 67, 67/1, 67/2, 67/3, 67/4, 67/5, 68, 69/1, 69/2, 70/1, 70/2, 72/1, 72/2, 73/1, 74/1, 74/2, 75, 77, 78, 79, 81, 82, 83, 84/1, 84/2, 85/1, 85/2, 87/1, 87/2, 88/1, 88/2, 89, 90, 91, 92, 93/1, 93/2, 94
AA	56	1, 8, 12/2, 15, 16, 17, 18, 19, 20, 21, 22, 23, 24, 25, 26, 27, 28, 29, 30, 31, 32, 33, 34, 35, 36, 37, 38, 39, 40, 41, 42, 43, 44, 45, 46, 47, 48, 49, 50, 51, 52, 53, 54, 55, 56, 58, 59, 60, 61, 62, 63, 64, 65, 66, 67, 68, 69, 70, 71, 72, 73, 74, 75, 76, 77, 78, 79, 80, 81, 82, 83, 84, 85, 86, 87, 88, 89/1, 89/2, 89/3, 89/4, 90, 91, 92
AA	57	2, 3/1, 3/2, 4/1, 4/2, 5/1, 5/2, 6, 7, 8, 9, 10, 11, 12, 13, 14, 15, 16, 17, 18, 19, 20, 21, 22, 23, 24, 25, 26, 27, 28, 29, 30, 31, 32, 33, 34, 35, 36, 37, 38, 39, 40, 41, 42, 43, 44, 45, 46, 47, 48, 49, 50, 51, 52, 53, 54, 55, 56, 57, 58, 59, 60, 61, 62, 63, 64, 65, 66, 67, 68, 69, 70, 71, 72, 73, 74, 75, 76, 77, 78, 79, 80, 81, 82, 83, 84, 85, 86, 87, 88, 89, 90, 91, 92, 93, 94, 95, 96, 97, 98, 99, 100/1, 100/2, 104, 107, 108, 109, 110, 111, 112, 113, 114, 115, 116, 117, 118, 119, 120, 121, 122, 123, 124, 125, 126, 127, 128, 129, 131, 132, 133, 134, 135, 137, 138, 141, 142, 143, 144, 145, 146, 147, 148, 149, 150, 151, 152, 153
AA	58	1, 2, 3, 4, 5, 6, 7, 8, 9, 10, 11, 12, 13, 14, 15, 16, 17, 18, 19, 20, 21, 22, 23, 24, 25, 26, 27, 28, 29, 30, 31, 32, 33, 34, 35, 36, 37, 38, 39, 40, 41, 42, 43, 44, 45/1, 45/2, 46, 47, 48, 49, 50, 51, 52, 53, 54, 55, 56, 57, 58, 59, 60, 61, 62, 63, 64, 65, 66, 67, 68, 70
AA	59	1/1, 1/2, 2, 4, 5, 6, 7, 9, 10, 11, 12/1, 12/3, 13/1, 13/2, 13/3, 15/1, 15/2, 16/1, 17/1, 17/3, 18/1, 18/2, 20, 22, 23, 24, 25, 26/1, 26/2, 27/1, 27/2, 28, 29, 30/1, 30/2, 31/1, 31/3, 32/1, 32/2, 33, 36, 40, 45, 49, 50/2, 52/1, 52/2, 57, 58, 59, 60, 62, 63, 64, 65, 66, 67, 71, 72, 73, 74, 78, 79, 80, 81, 84, 85, 86

WARD	BLOCK	TS No./Subdivision
AA	60	1/1, 1/2, 1/3, 1/4, 2, 3, 4, 5, 6, 7, 8, 9, 10, 11, 12, 13, 14, 15, 16, 17, 18, 19/1, 19/2, 20, 21, 22, 23, 24, 25, 26, 29, 31, 32, 33, 34, 35, 36, 37, 38, 39, 40, 41, 42, 43, 44, 45, 46, 47, 48, 49, 50, 51, 52, 53, 54, 55, 56, 57, 58, 59, 60, 61, 62, 63, 64, 65, 66, 67, 68, 69, 70, 71, 72, 73, 74, 75, 76, 77, 78, 79, 80, 81, 82, 83, 84, 85, 86, 87, 88, 89, 90, 91, 92, 93, 94, 95, 96, 97, 98, 99, 100, 101, 102, 103, 104, 105, 106/1, 106/2, 107, 108, 109, 110/1, 110/2
AA	61	29/2, 87
AA	62	6
AA	65	68/3, 70/2, 71, 72, 73, 74, 75, 76, 77, 78, 79, 80, 81, 82, 83, 84, 85, 86, 87, 88, 89, 90/1, 90/2, 91, 92, 93, 94, 95, 96, 97, 98, 99, 100, 101, 102, 103, 104, 105, 106, 107, 108, 110, 111, 112, 113, 114, 115, 116, 117, 118, 119, 120, 121, 122, 123, 124, 125, 126
AA	66	1/1, 1/2, 1/3, 2, 3, 4, 5, 6, 7, 8, 9, 10, 11/1, 11/2, 12, 13, 14, 15, 16, 17, 18, 19, 20, 21, 22, 23, 24, 25, 26, 27, 28, 29, 30, 31, 32, 33, 34, 35, 36, 37, 38, 39, 40, 41, 42, 44, 46, 47, 48, 49, 50, 51, 52, 53, 54, 55, 56, 57/1, 57/2, 58, 59, 60, 61, 62, 63, 64, 65, 66, 67, 68, 69, 70, 71, 72, 73, 74, 75, 76, 77, 78, 79, 80, 81, 82, 83, 84, 85, 86, 87, 88, 89, 90, 91, 92, 93, 94, 95, 96, 97, 98, 99, 100, 101, 102, 103, 104, 105, 106, 107, 108, 109, 110, 111, 112, 113/1, 113/2, 114, 115, 116, 117, 118, 119, 120, 121, 122, 123, 126, 127, 128, 129, 130, 133, 134, 135, 136
AA	67	1, 2, 3, 4, 5, 6, 7, 8, 9, 10, 11, 12, 13, 14, 15, 16, 17, 18, 19, 20, 21, 22, 23, 24, 25, 26, 27, 28, 29, 30, 31, 32, 33, 34, 35, 36, 37, 38, 39, 40, 41, 42, 43, 44, 45, 46, 47, 48, 49, 50, 51, 52, 53, 54, 55, 56, 57, 58, 59, 60, 61, 62, 63, 64, 65, 66, 67, 69, 70, 71, 72, 73, 74, 75, 76, 77, 78, 79, 80, 81, 82, 83, 84, 85, 86, 87, 88, 89, 90, 91, 92, 93, 94, 95, 96, 97, 98, 99, 100, 101, 102, 103, 104, 105, 106, 107, 108, 109, 110, 111, 112, 113, 114, 115, 116, 117, 118, 119, 120, 121, 122, 123, 124, 125, 126, 127, 128, 129, 130, 131, 132, 133, 134, 135, 136, 137, 138, 139, 140, 141, 142, 143, 144, 145, 146, 147, 148, 149, 150, 151, 152/1, 152/2, 153, 154, 155, 156, 157, 158, 159, 160, 161, 162, 163, 164
AA	68	1, 2/1, 2/2, 3, 4/1, 4/2, 5/1, 5/2, 6, 7, 8, 9, 10/1, 10/2, 11/1, 11/2, 12/1, 12/2, 13/1, 13/2, 14/1, 14/2, 15/1, 15/2, 16/1, 16/2, 18, 19, 20, 21, 22, 23, 24, 25, 26, 27, 28, 29, 30, 31, 32, 33, 34, 35, 36, 37, 38, 39, 40, 43, 44, 46, 47, 48, 49, 50, 51, 52, 53, 55, 56, 57, 58, 59, 61, 63, 64, 65, 66, 77, 86, 87, 88, 89, 90, 91, 92, 96, 97, 98, 100, 101

WARD	BLOCK	TS No./Subdivision
AB	1	22
AB	3	1, 2/1, 2/2, 3/1, 3/2, 4/1, 4/2, 5/1, 5/2, 6/1A, 6/1B, 6/2A, 6/2B, 6/2C, 6/2D, 7/1, 7/2A, 7/2B, 8/1, 8/2A, 8/2B, 9, 10, 11/1, 11/2, 12, 13, 14, 16, 17/1, 17/2, 17/3, 18, 19, 20, 21, 22, 23, 24, 25, 26, 27, 28/1, 28/2, 29, 30, 31/1, 31/2, 32/1, 32/2, 33, 34, 35, 36, 37/1, 37/2, 37/3, 38/1, 38/2, 39/1, 39/2A, 39/2B, 40, 41, 42, 43, 44, 45, 46, 48, 49, 50, 51, 52, 53, 54, 55, 56, 57, 58, 59, 60/1, 60/2, 61, 62, 63/1, 63/2, 63/3, 63/4, 64, 65/1, 66, 67, 68/1, 68/2, 69, 70, 71, 72, 73, 74/1A, 74/1B, 74/2, 75, 76, 77, 78, 79, 80, 81, 82/1, 82/2, 83, 84, 85/1, 85/2, 86, 87, 88/1, 88/2, 89, 90/1, 90/2, 90/3, 90/4, 91, 92, 93, 94, 95, 96, 97, 98, 99, 100, 101, 102, 103/1, 103/2, 103/3, 104/1, 104/2, 104/3, 104/4, 105, 106, 107, 108, 110/1, 110/2, 110/3, 111, 112, 114, 115, 116/1, 116/2, 117, 118, 119, 120, 121, 122, 123, 124, 125, 126, 127, 128, 129, 130, 131, 132, 133, 134, 135, 136, 137, 138, 139, 140, 141, 142, 143, 144/1A, 144/1B, 144/2, 144/3, 145, 146, 147, 148, 149, 150, 151, 152, 153, 154/1, 154/2, 155/1, 155/2, 156, 157, 158, 159/1, 159/2, 159/3, 160/1, 160/2A, 160/2B, 161, 162, 163, 164, 165, 166, 167, 168, 169, 170, 171, 172, 173, 174, 175, 176, 177, 178, 179, 180, 181, 182, 183, 184, 185
AB	4	1, 2/2, 3/1, 3/2, 4, 5, 6, 7, 8, 9/1, 9/2, 10/1, 10/2, 11/1, 11/2, 11/3A, 11/3B, 11/4, 11/5, 12/1, 12/2, 13, 14, 15/1, 15/2, 15/3, 15/4, 16, 17, 18, 19, 20, 21/1, 21/2, 22, 23/1, 23/2, 23/3, 24, 25/1B, 25/2A, 25/2B, 26/1, 26/2, 26/3, 27, 28/2A, 28/2B, 28/2C, 29, 30, 31, 32, 33, 34, 35, 36, 38, 39, 40/1, 40/2, 40/3, 42/1, 42/2, 42/3, 43, 44, 45, 46, 47/1, 48, 49, 50, 51, 52, 53, 54/1, 54/2, 55, 56, 57/1A, 57/1B, 57/1C, 57/1D, 57/1E, 57/1F, 58, 59, 60/1, 60/2, 60/3, 61, 62, 63/1, 63/2, 64, 65, 66, 67, 68, 69/1, 69/2, 70/1A, 70/1B, 70/2, 71
AB	5	1, 2/1, 2/1A, 2/1B1, 2/1B2, 2/1C, 2/1D, 2/1E, 2/1F, 2/1G, 2/1H, 2/1I, 2/1J, 2/1K, 2/1L, 2/1M, 2/1N, 2/1O, 2/1P, 2/1Q1, 2/1Q2, 2/1R, 2/1S, 2/1T, 2/1U, 2/1V, 2/1W1, 2/1W2, 2/1X1, 2/1X2, 2/2, 3/1, 3/2, 3/3, 4/1, 4/2, 5, 6/1, 8, 11/1, 11/1A, 11/1B, 11/1C, 11/1D, 11/1E, 11/1F, 11/1G, 11/1H, 11/1I, 11/1K, 11/1L, 11/1M, 11/1N, 11/1O, 11/2A, 11/2B, 11/2C, 11/2D, 12/2A, 12/3, 13, 14, 15/1A, 15/2, 18/1A, 18/1D, 18/1E, 18/2B, 18/2C, 18/2D
AB	6	1, 2, 3, 4, 5, 6, 7/1, 7/2, 7/3, 7/4, 8, 9, 10/1, 10/2, 10/3, 10/4, 10/5, 10/6, 10/7, 10/8, 10/9, 11, 12, 13, 14, 15/1, 15/2, 16, 17/1, 17/2,

WARD	BLOCK	TS No./Subdivision
		17/3, 18, 19/1, 19/2, 20, 21, 22/1, 22/2, 23, 24, 25/1, 25/2, 25/3, 26, 27/1, 27/2, 28, 29, 31, 32/2, 36/1, 36/2A, 36/2B, 37
AB	7	1/1, 1/2, 2, 3, 4, 5, 6, 7/1, 7/2, 8/1, 8/2, 9, 10, 11, 12/1, 12/2, 13/1, 13/2, 13/3, 14, 15, 16/1, 16/2, 17, 18, 19/1A, 19/1B, 19/1C, 19/2, 19/3, 20, 21, 22, 23/1, 23/2, 24, 25, 26, 27, 28/1, 28/2, 28/3, 29, 30, 31, 32, 33, 34, 35, 36/1, 36/2, 37, 38, 39/1, 39/2, 40, 41, 42/1, 42/2, 43, 44, 45/1, 45/2, 46, 47, 48, 49, 50, 51, 52, 53, 54/1, 54/2, 55/1A, 55/1B, 55/1C, 55/2A, 55/2B, 56, 57, 58, 59/1, 59/2, 60, 61, 62, 63, 64, 65, 66/1, 66/2, 67, 68, 69/1A, 69/1B, 69/2, 70, 71, 72/1, 72/2, 73, 74, 75/1, 75/2, 76, 77/1, 77/2, 78, 79, 80, 81, 82, 83, 84, 85, 86, 87, 88/1, 88/2, 89/1, 89/2, 90, 91, 92, 93, 94, 95, 96, 97, 98/1, 98/2, 99, 100, 101, 102, 103, 104, 105, 106, 107, 108, 109, 110, 111, 113/1, 113/2, 114, 115, 116/1, 116/2, 117, 118, 119, 120/1, 120/2, 121, 122, 123
AB	8	1, 2, 3, 4/1, 4/2, 5, 6/1, 6/2, 7, 8, 9, 10, 11, 12, 13, 14, 15, 16, 17/1A, 17/1B, 17/2, 17/3, 17/4, 17/5, 17/6, 18, 19, 20/1, 20/2, 21/1, 21/2, 21/3, 21/4, 21/5, 22, 23/1, 23/2, 23/3, 24, 25/1, 25/2, 25/3, 26/1, 26/2, 26/3, 26/4, 27, 28, 29, 30, 31, 32, 33, 34, 35, 36/1, 36/2, 37, 38, 39, 40, 41/1, 41/2, 41/3, 42/1, 42/2, 43/1, 43/2, 44, 45/1, 45/2A, 45/2B, 46, 47/1, 47/2, 48/1, 48/2, 49, 50, 50/1, 51/1, 51/2, 52/2, 52/3, 53, 54/1, 54/2, 55, 56, 57, 58, 59, 60/1, 60/2, 61, 62, 63, 64/1, 64/2, 65, 66, 67, 68, 69, 70, 71, 72/1, 72/2, 73, 74/1, 74/2, 75, 76, 77, 78, 79, 80, 81/2, 82, 83, 84, 85, 86, 87, 88, 89, 90, 91, 92, 93, 94, 95/2A, 95/2B, 96/1, 96/2, 97, 98/1, 98/2, 99, 100/1, 100/2, 101/1, 101/2, 102/1, 102/2, 102/3, 102/4, 102/5, 103/1, 103/2, 103/3, 103/4, 103/5, 104, 105, 106, 107, 108/1, 108/2, 109, 110, 111/1, 111/2, 112, 113, 114/1, 114/2, 115, 116, 117, 118, 119, 120, 121, 122, 123, 124/1, 124/2A, 124/2B, 124/3, 125, 126, 127, 128, 129, 130, 131, 132, 133, 134/1, 134/2, 135/1, 135/2, 136, 137, 138, 139/1, 139/2, 140, 141, 142, 143, 144/1, 144/2, 144/3, 145, 146, 147, 148, 149/1, 149/2, 150, 151, 152, 153, 154, 155, 156, 157, 158, 159, 160, 161/1, 161/2, 162/1, 162/2, 163, 164, 165, 166, 167, 168, 169, 170/1, 170/2, 171/1, 171/2, 172, 173, 174, 175/1, 175/2, 176, 177, 178, 179/1, 179/2A, 179/2B, 180, 181, 182, 183, 184/1, 184/2, 185, 186/1, 186/2, 187/1, 187/2, 188/1, 188/2, 189, 190, 191, 192, 193, 194, 195, 196/1, 196/2, 197, 198, 199, 200, 201, 202/1, 202/2A, 202/2B, 203/1, 203/2, 204, 205, 206, 207, 208, 209, 210, 211, 212/1, 212/2, 212/3, 212/4,

WARD	BLOCK	TS No./Subdivision
		213, 214, 215, 216, 217, 218/1, 218/2, 219, 220, 221/1A, 221/1B, 221/2, 222/1A, 222/1B, 222/2, 222/3, 222/4, 223/1, 223/2, 224/1, 224/2, 225, 226, 227/1, 227/2, 228/1, 228/2, 228/3, 229, 230/1, 230/2, 231, 232/1, 232/2, 232/3, 232/4, 233, 234, 235, 236, 237, 238, 239/1, 239/2, 239/3A, 239/3B, 239/3C, 239/3D, 239/3E, 239/3F, 239/3G, 240/1, 240/2, 241, 242/1, 242/2A, 242/2B, 242/3, 243/1, 243/2, 244, 245/1, 245/2, 245/3, 245/4, 246
AB	9	1/1, 1/2, 2/1, 2/2, 3, 4/1, 4/2, 5/1, 5/2, 6, 7, 8/1, 8/2, 9, 10, 11/1, 11/2, 12, 13, 14, 15, 16/1, 16/2, 16/3, 17, 18/1, 18/2, 18/3, 18/4, 18/5, 19/1, 19/2, 19/3A, 19/3B, 19/3C, 19/3D, 19/4, 20, 21, 22/1, 22/2A, 22/2B, 23, 24/1, 24/2, 25/1, 25/2, 26, 27/1, 27/2, 27/3, 28/1, 28/2, 29, 30/1, 30/2, 31, 32, 33/1, 33/2, 34, 35, 36, 37, 38, 39/1, 39/2, 39/3, 39/4, 39/5, 40, 41, 42/1, 42/2, 43, 44, 45, 46, 47, 49, 50, 51/1, 51/2, 51/3, 51/4, 52/1, 52/2, 52/3, 53, 54, 55, 56, 57, 58, 59, 60, 61, 62, 63/1, 63/2, 64/1, 64/2, 65/1, 65/2, 65/3, 66, 67, 68, 69/1, 69/2A, 69/2B, 70/1, 70/2, 71, 72/1, 72/2, 72/3, 73, 74, 75, 76, 77, 78/1, 78/2, 78/3, 79/1, 79/2, 80, 81, 82/1, 82/2, 82/3, 82/4, 83, 84/1, 84/2, 84/3A, 84/3B, 84/3C, 84/4, 84/5, 85, 86, 87, 88, 89/1A, 89/1B, 89/1C, 89/1D, 89/1E, 90/1, 90/2, 90/3A, 90/3B, 91, 92/1, 92/2, 93, 94, 95/1, 95/2, 95/3, 95/4, 95/5, 96, 97, 98, 99, 100, 101, 102, 103, 104, 105, 106/1, 106/2, 106/3, 106/4, 106/5, 106/6, 106/8, 107, 107/7, 108, 109/1, 109/2, 109/3, 110/1, 110/2, 110/3, 110/4, 111/1, 111/2, 112/1, 112/2, 113, 114, 115, 116/1, 116/2, 117/1, 117/2, 118, 119/1, 119/2, 120, 121, 122, 123, 124, 125, 126, 127, 128, 129, 130, 131, 132, 133, 134, 135, 136, 137, 138, 139, 140, 141/2

WARD	BLOCK	TS No./Subdivision
AB	10	1, 2/1, 2/2, 3, 4, 5, 6, 7, 8, 9, 10, 12, 13, 14/1A, 14/1B, 14/1C, 14/2, 15/1A, 15/1B, 15/1C, 15/2, 16, 17, 18, 19, 20, 21, 22, 23, 24, 25, 26/1, 26/2, 26/3, 27, 28, 29, 30, 32, 33, 34, 35, 36, 37, 38, 39/1, 39/2, 39/3, 40, 41, 42/1, 42/2, 43, 44, 45/1, 45/2, 46/1A, 46/1B, 46/2, 47, 48/1, 48/2, 49, 50, 51, 52, 53, 54, 55, 56, 57, 58, 59/1, 59/2, 60, 61, 62, 63, 64, 65, 66/1, 66/2, 67, 68, 69, 70, 71, 72, 73, 74, 75, 76, 77, 78, 79, 80, 81, 82, 83, 84/1, 84/2, 85, 86, 87, 88, 89, 90, 91, 92, 93/1, 94/1, 94/2, 95, 96, 97, 98/1, 98/2, 99, 100, 101/1, 101/2, 102, 103, 104, 105, 106, 107, 108, 109, 110, 111, 112, 113, 114/1, 114/2, 115, 116, 117, 118/1, 118/2, 119, 120/1, 120/2, 121/1, 121/2, 122/1, 122/2, 122/3, 123/1, 123/2, 123/3, 124, 125, 126, 127, 128/1, 128/2, 128/3, 129, 130, 131, 132, 133, 134, 135, 136, 137, 138, 139, 140/1, 140/2, 141, 142/1, 142/2, 143/1, 143/2, 144, 145/1, 145/2, 146, 147/1, 147/2, 148, 149, 150, 151, 152, 153, 154, 155, 156, 157, 158, 159, 160, 161, 162, 163, 163/2, 164/1, 164/2, 165, 166, 167/1A, 167/1B, 167/2, 168, 169/1, 169/2, 170/1, 170/2, 171, 172, 173, 174/1, 174/2, 175, 176, 177, 178, 179, 180, 181, 182, 183, 184, 185, 186, 187, 188, 189, 190, 191, 192, 193/1A, 193/1B, 193/1C, 193/1D, 193/2, 194, 195, 196, 197, 198, 199, 201, 202/1A, 202/1B, 202/2, 203/1, 203/2, 204, 205/1, 205/2, 206, 207, 208, 209, 210, 211/1, 211/2, 212, 213, 214, 215, 216, 217, 218, 219, 220, 221, 222, 223, 224, 225, 226, 227, 228, 229, 230, 231, 232, 233, 234, 235/1, 235/2, 236/1, 236/2, 237/1, 237/2, 238, 239/1, 239/2, 239/3, 240, 241, 242, 243, 244/1, 244/2, 245, 246, 247, 248, 249, 250/1, 250/2, 251, 252, 253, 254, 255, 256, 257, 258, 259, 260, 261, 262, 263, 264, 265/1, 265/2, 266/1, 266/2, 267, 269, 270/1, 270/2, 271, 272, 273, 274, 275, 276, 277/1, 277/2, 278, 279, 280, 281, 282, 283, 284/1, 284/2, 285, 286, 287, 288, 289, 290/1, 290/2, 291, 292/1, 292/2, 292/3, 292/4, 292/5, 293, 294, 295, 296, 297, 298, 299/1, 299/2, 300, 301, 302, 303, 304, 305, 306, 307/1, 307/2, 308/1, 308/2, 308/3, 309, 310, 311, 312, 313/1, 313/2, 314, 315, 316, 317, 318/1, 318/2, 319, 320/1, 320/2, 320/3, 320/4, 320/5, 321/1, 321/2, 321/3, 321/4, 322, 323, 324, 325, 326, 327/1, 327/2, 328, 329, 330, 331, 332, 333, 334, 335, 336, 337, 338, 339, 340, 341, 342, 343, 344, 345/1, 345/2, 346/1, 346/2, 346/3, 347, 348, 349/1, 349/2, 349/3, 349/4, 350/1, 350/2, 351/1, 351/2

WARD	BLOCK	TS No./Subdivision
AB	11	1, 2, 3, 5, 6, 7, 8, 9, 10, 11, 12, 13, 14, 15, 16, 17, 18, 19, 20, 21, 22, 23, 24, 25, 26, 27, 28, 29, 30, 31, 32, 33, 34, 35, 36, 37, 38, 39, 40, 41, 42, 43, 44, 45, 46, 47, 48, 49, 50, 51, 52, 53, 54, 55, 56, 57, 58, 59, 60, 61, 62, 63, 64, 65, 66, 67, 68, 69, 70, 71, 72, 73, 74, 75, 76, 77, 78, 79, 80, 81, 82, 83, 84, 85, 86, 87, 88, 89, 90, 91, 92, 93, 94, 95, 96, 97, 98, 99, 100, 101, 102, 103, 104, 105, 106, 107, 108, 109, 110, 111, 112, 113, 114, 115, 116, 117, 118, 119, 120, 121, 122, 123, 124, 125, 126, 127, 128, 129, 130, 131, 132, 133, 134, 135, 136, 137, 138, 140, 141, 142, 143, 144, 145, 146, 147, 148, 149, 150, 151, 152, 153, 154, 155, 156, 157, 158, 159, 160, 161, 162, 163, 164, 165, 166, 167, 168, 169, 170, 171, 172, 173, 174, 175, 177, 178, 179, 180, 181, 182, 183, 184, 185, 186, 187, 188, 189, 190, 191, 192, 193, 194, 195, 196, 197, 198, 199, 200, 201, 202, 203, 204, 205, 206, 207, 208, 209, 210, 211, 212, 213, 214, 215, 216, 217, 219, 220, 221, 222, 223, 224, 225, 226, 227, 228, 229, 230, 231, 232, 233, 234, 235, 236, 237, 238, 239, 240, 241, 242, 243, 244, 245, 246, 247, 248, 249, 250, 251, 252, 253, 254, 255, 256, 257, 258, 259, 260, 261, 262, 263, 264, 265, 266, 267
AB	12	1, 2, 3/1, 3/2, 3/3, 4/1, 4/2, 5, 6, 7, 8, 9, 10, 11, 12/1, 12/2, 12/3, 13, 14, 15, 16/1, 16/2, 16/3, 17, 18, 19, 20, 21, 22, 23, 24, 25, 26, 27, 28, 29, 30, 31, 32/1, 32/2, 33, 34, 35, 36, 37, 38, 39/1, 39/2, 39/3, 39/4, 40, 41, 42, 43, 44, 45/1, 45/2, 46, 47, 48, 49, 50, 52, 53, 54/1, 54/2, 55, 56, 57, 58, 59, 60, 61, 62, 63, 64, 65/1, 65/2, 66/1, 66/2, 67/1, 67/2, 68, 69/1, 69/2, 69/3, 70/1, 70/2A, 70/2B, 70/3, 71, 72, 73, 74/1, 74/2, 75, 76, 77, 78/1, 78/2, 79, 80/1A, 80/1B, 80/2, 81, 82/1, 82/2, 83, 84, 85, 86, 87, 88, 89, 90/1, 90/2, 90/3, 90/4, 90/5, 91, 92/1, 92/2A, 92/2B, 92/2C, 93, 94, 95, 96, 97, 98, 99, 100, 101, 102, 103, 104, 105, 106, 107/1, 107/2, 108, 109/1A, 109/1B, 109/1C, 109/2, 109/3, 110/1, 110/2, 111, 112/1, 112/2, 113/1, 113/2, 114, 115, 116, 117, 118, 119, 120, 121, 122, 123, 124, 125, 126, 127, 128, 129, 130, 131, 133, 134, 135, 136, 137/1, 137/2, 137/3, 137/4, 138, 139, 140/1, 140/2, 141/1, 141/2, 141/3, 142, 143, 144, 145, 146, 147, 148, 149, 150, 151/1, 151/2, 152, 153, 154, 155, 156, 157, 158, 159, 160/1, 160/2, 161, 162, 163, 164, 165, 166, 167, 168, 169, 170, 171, 172, 173, 174/1, 174/2, 175, 176/1, 176/2, 177/1, 177/2, 178/1, 178/2, 179, 180/1, 180/2, 180/3, 181, 182, 183, 184, 185, 186, 187, 188, 190/1, 190/2, 191/1, 191/2, 192/1, 192/2, 193, 194, 195, 196/1,

WARD	BLOCK	TS No./Subdivision
		196/2, 197, 198, 199, 200, 201, 202, 203, 204/1, 204/2, 205, 206, 207/1, 207/2, 207/3, 207/4, 208, 210, 211, 212/1, 212/2, 213, 214, 215, 216/1, 216/2, 217/1, 217/2, 218, 219, 220, 221/1, 221/2, 221/3, 222, 223/1, 223/2, 223/3, 224/1, 224/2, 224/3, 225/1, 225/2, 225/3, 225/4, 225/5, 225/6, 225/7, 226/1, 226/2, 227, 228/1, 228/2, 228/3, 229, 230, 231/1, 231/2, 232, 233, 234, 235, 236, 237, 238, 239, 240/1, 240/2, 241, 242, 243, 244, 245, 246, 247/1, 247/2, 247/3, 248/1, 248/2, 249/1, 249/2, 249/3, 250, 251, 252/1, 252/2, 253, 254, 255, 257/1, 257/2, 257/3
AB	13	1, 2, 3, 4, 5, 6, 7, 8, 9, 10, 11, 12, 13, 14, 15, 16, 17, 18, 19, 20, 21, 22, 23, 24, 25, 26, 27, 28, 29, 30, 31, 32, 33, 34, 35, 36, 37, 38, 39, 40, 41, 42, 43, 44, 46, 47, 48, 49, 50, 51, 52, 53, 54, 55, 56, 57, 58, 59, 60, 61, 62, 63, 64, 65, 66, 67, 68, 69, 70, 71, 72, 73, 74, 75, 76, 77, 78, 79, 80, 81, 82, 83, 84, 85, 86, 87, 88, 89, 90, 91, 92, 93, 94, 95, 96, 97, 98, 99, 100, 101, 102, 103, 104, 105, 106, 107, 108, 109, 110, 111, 112, 113, 114, 115, 116, 117, 118, 119, 120, 121, 122, 123, 124, 125, 126, 127, 128, 129, 130, 131, 132, 133, 134, 135, 137, 138, 139, 140, 141, 142, 143, 144, 145, 146, 147, 148, 149/1, 149/2, 150/1, 150/2, 150/3, 151, 152, 153, 154, 155, 156, 157, 158, 159, 160, 161, 162, 163, 164, 165, 166, 167, 168, 169, 170, 171, 172, 173, 174, 175, 176, 177, 178, 179, 180, 181, 182, 183, 184, 185, 186, 187, 188, 189, 190, 192, 193, 194, 195, 196, 197, 198, 199, 200, 201, 202, 203
AC	1	3, 4, 5/2, 5/3, 5/4A, 5/4B, 5/5, 6, 7, 8/1, 8/2, 9/1, 9/2, 10, 11, 12, 13, 14, 15/1, 15/2, 16/1, 16/2, 17/1, 17/2, 18/1, 18/2, 19, 20, 21, 22/1, 22/2, 23, 24, 25, 26/1, 26/2, 26/3, 27/1, 27/2, 28, 29, 30, 31, 32/1, 32/2A, 32/2B, 32/2C, 32/3A, 32/3B1, 32/3B2, 32/3B3, 32/3B4, 32/3B5
AC	2	1, 2, 3, 4, 6, 7, 8, 9, 10, 11/1, 11/2, 12/1, 12/2, 13/1, 13/2, 13/3, 13/4, 13/5, 13/6, 13/7, 13/8, 14, 15, 16, 17/1, 17/2, 18, 19, 20/1, 20/2, 20/3, 21, 22, 23/1, 23/2, 24, 25, 26, 27, 28, 29, 30, 31, 32/1, 32/2, 33, 34, 35/1, 35/2, 36, 37, 38/1, 38/2, 38/3, 39, 40/1, 40/2, 41, 42, 43, 44, 45, 46, 47, 48, 49, 50, 51, 52/1, 52/2, 52/3, 52/4, 53, 54, 55, 56/1, 56/2, 57/1, 57/2A, 57/2B, 58, 59, 60, 61/1, 61/2, 62, 63, 65/1, 65/2, 66, 67, 68/1, 68/2, 69/1, 69/2, 69/3, 70/1, 70/2, 71, 72, 73, 74, 75, 76/1, 76/2, 76/3, 77, 78, 79, 80, 81, 82, 83, 84, 85/1, 85/2A, 85/2C,

WARD	BLOCK	TS No./Subdivision
		85/2D, 85/2E, 85/2F, 85/2G, 85/3, 85/4, 85/5, 86, 87, 88, 89, 90, 91/1, 91/2, 91/3, 92, 93, 94, 95, 96/1, 96/2, 97, 98, 99, 100/1, 100/2, 101/1, 101/2, 102, 103/1, 103/2, 104, 105, 106, 107, 108, 109, 110/1, 110/2, 111, 112, 113, 114/1, 114/2, 115/1, 115/2, 116/1, 116/2, 116/3, 117, 118, 119/1, 119/2, 119/3, 119/4, 119/5, 119/6, 120/1, 120/2, 121, 122, 123/1, 123/2, 124, 125, 126/1, 126/2, 126/3, 126/4, 126/5, 126/6, 126/7, 127, 128/1A1, 128/1A2, 128/1B, 128/2A1, 128/2A2, 128/2A3, 128/2B, 129, 130/1, 130/2, 131/1, 131/2, 131/3, 132, 133, 134, 135, 136/1A, 136/1B, 136/1C, 136/2, 136/3, 137, 138, 139, 140, 141, 142, 143, 144/1A, 144/1B, 144/2, 145, 146/1, 146/2, 146/3, 148, 148/1, 148/2, 149, 150, 151/1, 151/2, 152/1, 152/2, 153, 154, 155
AC	3	1/1A, 1/1B, 2, 3/1, 3/2, 4, 5/1, 5/2, 6, 7, 8/1, 8/2, 9/1, 9/2, 9/3, 9/4, 10, 11/1, 11/2, 11/3, 12, 13, 14, 15, 16, 17, 18, 19, 21, 23/1, 23/2, 23/3, 23/4, 23/5, 23/6, 24, 25/1, 25/2, 25/3, 25/4, 25/5, 26, 27/1A, 27/1B, 27/2, 27/3, 27/4, 27/5, 27/6, 28, 29, 30, 31/1, 31/2, 31/3, 31/4, 31/5, 32, 33/1, 33/2, 34, 35, 36, 37, 38, 39, 40, 41, 42, 43, 44, 45, 46, 47/1, 47/2, 48, 49, 50, 51, 52, 53, 54, 55/1, 55/2, 56, 57, 58, 59/1, 59/2, 60, 61, 62, 63, 64, 65/1, 65/2, 66, 67/1, 67/2, 68/1, 68/1B, 68/1C, 68/2, 68/3, 69, 70/1, 70/2, 71, 72/1, 72/2A, 72/2B, 72/3, 72/4A, 72/4B, 72/4C, 72/5, 73/1, 73/2, 74, 75/1, 75/2, 75/3, 76, 77, 78, 79, 80, 81, 82/1, 82/2, 83/1, 83/2, 84, 85, 86, 87, 88, 89/1, 89/2, 90, 91, 92, 93/1, 93/2, 94/1, 94/2, 95, 96/1, 96/2, 97, 98/1, 98/2, 99, 100, 101, 102, 103, 104/1, 104/2
AC	4	1/1, 1/2, 1/3, 1/4, 2, 3/1, 3/2, 03/6, 4, 5, 6, 7/1A, 7/1B, 7/1C, 7/2, 8, 9, 10, 11, 12, 13, 14, 15, 16, 17/1, 17/2, 17/3, 17/4, 18, 19, 20/1, 20/2, 20/3, 21, 22, 23, 24, 25, 26, 27, 28/1, 28/2, 28/3, 28/4, 29, 30/1, 30/2, 30/3, 30/4, 30/5, 30/7, 30/8, 31, 32, 33, 34/1, 34/2, 34/3, 35, 36, 37, 38, 39, 40, 41, 43, 44/1, 44/2, 45, 46/1, 46/2, 47/1, 47/2, 48, 49, 50, 51/1, 51/2, 52, 53/1, 53/2, 54, 55/1, 55/2, 56, 57, 58, 59/1, 59/2A, 59/2B, 60, 61, 62, 63/1, 63/2, 64, 65, 66, 67, 68, 69, 70, 71, 72, 73, 74, 75, 76, 77, 78, 79, 80, 81, 82, 83, 84/1, 84/2, 85, 86/1, 86/2, 87, 88, 89, 90, 91/1, 91/2, 92/1, 92/2, 93, 94/1, 94/2, 95, 96, 97, 98, 99, 100/1, 100/2A, 100/2B, 100/2C, 100/2D, 100/2E, 101, 102, 103/1, 103/2, 103/3, 103/4, 104/1, 104/2, 105, 106, 107/1, 107/2, 108, 109/1, 109/2, 110/1, 110/2, 110/3, 111/1, 111/2, 112/1, 112/2, 113/1, 113/2, 114/1, 114/2, 115, 116/1, 116/2, 117/1, 117/2, 118/2,

WARD	BLOCK	TS No./Subdivision
		119/1, 119/2, 120, 121, 122, 123, 124, 125/1, 125/2, 126, 127, 128/1, 128/2, 129/1, 129/2, 130, 131, 132/1, 132/2, 133, 134, 135/1, 135/2, 135/3, 135/4, 135/5, 136, 137, 138/1, 138/2, 138/3, 138/4, 139, 140, 141, 142, 143, 144/1, 144/2, 145, 146, 147, 148, 149/1, 149/2, 150, 151/1, 151/2, 151/3, 152, 153/1, 153/2, 154, 155, 156/1, 156/2, 156/3, 157/1, 157/2, 158, 159, 160, 161, 162, 163/1, 163/2, 164, 165/1, 165/2, 165/3, 166, 167, 168, 169, 170, 171/1, 171/2, 172, 173, 174/1, 174/2, 175, 176, 177, 178, 179/1, 179/2, 180/1, 180/2, 181, 182/1, 182/2, 183/1, 183/2, 184, 185, 186, 187/1, 187/2, 187/3, 188, 189/1, 189/2, 190, 191/1, 191/2, 192, 193, 194, 195, 196, 197, 198, 199/1, 199/2, 199/3, 200/1, 200/2, 201
AC	5	1/2, 1/4, 2/1, 2/2, 3/1A, 3/1B, 3/2A, 3/2B, 3/2C, 3/2D, 3/2E1, 3/2E2, 3/2F1, 3/2F2, 3/2F3, 3/2F4, 3/2F5, 3/2F6, 3/2F7, 4/1, 4/2, 4/3, 5, 6, 7, 8, 9, 10, 11/1, 11/2, 11/3, 12/1, 12/2, 12/3, 13, 14/1, 14/2, 15/1, 15/2, 16/1, 16/2, 17/1, 17/2A, 17/2B, 17/2C, 17/2D, 17/2E, 18, 19, 20, 21/1, 21/2A, 21/2B, 21/2C, 22/1, 22/2, 22/3, 22/4, 23/1, 23/2, 24, 25, 26/1, 26/2, 26/3, 26/4, 26/5, 27, 28, 29/1, 29/2, 30, 31, 32, 33, 34, 35, 36, 37, 38, 39/1A, 39/1B, 39/2A, 39/2B, 39/2C, 40/1, 40/2, 41/1, 41/2, 42/1, 42/2, 42/3, 43, 44, 45, 46/1, 46/2, 47, 48/1, 49, 50, 51, 52, 53, 54, 55, 56, 57/1, 57/2, 58/1, 58/2, 58/3, 59/1, 59/2, 60/1A, 60/1B1, 60/1B2A, 60/1B2B, 60/1B2C, 60/1B2D, 60/1B2F, 60/1D2G, 61/1, 61/2, 62/1, 62/2, 62/3, 62/4, 63/1, 63/2, 64, 65, 66, 67/1, 67/2, 67/3, 67/4, 67/5, 67/6, 67/7, 68, 69/1, 69/2, 69/3, 69/4, 69/5, 69/6, 69/7, 69/8, 69/9, 70, 71, 72, 73, 74/1, 74/2, 74/3, 75, 76, 77, 78, 79, 80/1, 80/2, 81, 82/1, 82/2, 83, 84/1, 84/2, 85/2, 86
AC	6	1/1, 1/2, 2, 3, 4/1, 4/2, 5/1, 5/2, 6, 7, 8/1A, 8/4A, 8/4B, 8/4C, 9/1, 10/1, 10/2, 11, 12, 13/1, 13/2, 14/1, 14/2, 14/3, 15/1, 15/2, 16, 17/1, 17/2, 18, 19/1, 19/2, 20/1, 20/2, 21, 22, 23/1, 23/2, 23/3, 24, 25/1, 25/2, 25/3, 25/4, 26/1, 26/2, 27/1, 27/2, 28, 29/1, 29/2, 30/1, 30/2, 31, 32/1, 32/2, 32/3, 33, 34, 35/1, 35/2, 35/3, 35/4, 36, 38/1, 38/2A, 38/2B, 38/2C, 39/1A, 39/1B, 39/2A, 39/2B, 40, 41, 42/1, 42/2, 43/1, 43/2, 43/3, 43/4, 43/5, 44, 45/1, 45/2, 46/1, 46/2, 46/3, 47/1, 47/2, 48, 49, 50/1, 50/2, 51, 52, 53/1, 53/2, 53/3, 54/1, 54/2, 54/3, 54/4, 54/5, 54/6, 55/1, 55/2, 56/1, 56/2, 57, 58, 59, 60, 61, 62/1, 62/2, 63, 64, 65, 66/1, 66/2, 66/3, 66/4, 67, 68, 69/1A, 69/1B, 69/1C, 69/2A, 69/2B, 70/2A, 70/2B, 71/1, 71/2, 71/3, 72/1, 72/2, 72/3, 72/4, 73/1,

WARD	BLOCK	TS No./Subdivision
		73/2, 74/1, 74/2, 74/3, 74/4, 74/5, 75/1, 75/2, 75/3, 75/4, 76/1, 76/2, 76/3, 76/4, 76/5, 77, 78, 79, 80, 81, 82/1, 82/2, 83/1, 83/2, 83/3, 83/4, 84, 85, 86, 87, 88, 89/1, 89/2, 89/3, 89/4, 90, 91, 92, 93/1, 93/2, 93/3, 94/1, 94/2, 95/1, 95/2, 96, 97, 98, 99/1, 99/2, 99/3, 99/4, 99/5, 99/6, 99/7, 100/1, 100/2A, 100/2B, 101, 102/1, 102/2, 103, 104/1, 104/2, 105, 106, 109, 110/2A, 110/2C, 110/2D, 110/2F, 110/2G, 110/2H, 110/2I, 110/2J, 110/2K, 110/2L1, 110/2L2, 110/2L3, 110/2M, 110/2N, 110/2O, 110/2P, 110/2Q, 110/2R, 110/2S, 110/2T, 110/3, 111/1, 111/2, 111/3, 112/1, 112/2, 113, 114, 115/1, 115/2, 116, 117/1A, 117/1B, 117/2, 118
AC	7	1, 2, 4/1, 4/2, 4/3, 5/1, 5/2, 5/3, 6, 7, 8, 9, 10, 11, 12, 13, 14, 15, 16, 17/1, 17/2, 18, 19, 20, 21, 22/1, 22/2, 23, 24, 25/1, 25/2, 26, 27/1, 27/2, 27/3, 27/4, 28, 29, 30, 31, 32, 33, 34, 35/1, 35/2, 36, 37, 38, 39/1, 39/2, 39/3, 40, 41, 42/1, 42/2, 43, 44, 45, 46/1, 46/2, 47, 48, 49/1, 49/2, 51/1, 51/2, 52, 53/1, 53/2, 53/3, 53/4, 54/1, 54/2, 55/1, 55/2, 56, 57, 58, 59/1, 60, 61, 61/3, 62, 63, 64, 65, 66/1, 66/2, 67/1, 67/2, 67/3, 68/1, 68/2, 69/1, 69/2, 70/1, 70/2, 71/1, 71/2, 72/1, 72/2, 73, 74/1, 74/2, 75, 76, 77, 78, 79/1A, 79/1B, 79/1C, 79/2A, 79/3A, 79/3B, 80/1, 80/2, 80/3, 81/1, 81/2, 81/3, 82, 83, 84, 85/1, 85/2, 86, 87, 88/2, 89/1, 89/2, 90, 91
AC	9	5/2, 17/2, 23, 25/1
AC	10	1, 3, 4/1, 4/2, 5, 6/1, 6/2A, 6/2B, 7, 8/1, 8/2, 9, 12, 13/1A, 13/1B1, 13/1B2, 13/2, 13/3, 13/4A, 13/4B, 15/1, 15/2A, 15/2B, 15/2C, 15/2D, 15/2E, 15/3, 15/4A, 15/4B, 15/5A, 15/5B, 15/5C1, 15/5C2, 15/5D, 16, 17/1, 17/2, 18, 19, 20, 21, 22/1, 22/2, 23, 24, 25, 26, 27, 28/1, 28/2A, 28/2B, 28/2C, 29/1, 29/2, 30/1, 30/2, 30/3, 30/6, 31, 32/1A1, 32/1A2, 32/1B, 32/1C, 32/2A, 32/2B1, 32/2B2, 32/2B3, 32/2B4, 32/2B5, 32/2B6, 32/2B10, 32/2B11, 32/2C, 33/1, 33/2, 34/2, 34/3, 34/5, 34/6, 34/7B, 34/7C, 34/8C, 34/8D, 34/9A, 34/9B, 34/10, 34/11, 34/12, 34/13, 35/1, 35/2, 35/3, 36, 37, 38/1A, 38/1B, 38/1C, 38/1D1, 38/1D2, 38/1E, 38/1F, 38/2A, 38/2B, 38/2C, 39, 40/1, 40/2, 41/1, 41/2, 41/3, 42/1, 42/2A, 42/2B, 43, 44, 45, 46, 47, 48, 49, 50/1, 50/2, 51, 52, 53, 54/1, 54/2, 54/3, 55, 56/1, 56/2, 56/3A, 56/3B, 57, 58, 59, 60, 61, 62/1, 62/2, 63, 64/1, 64/2, 65, 66, 67, 68, 69, 71/2, 72, 73, 74/1, 74/2, 75, 76, 77/1, 77/2, 78/1, 78/2, 79, 80, 81, 82, 83, 84/1, 85/1, 85/2, 85/3, 85/4, 86/1, 86/2, 86/3, 88, 89

WARD	BLOCK	TS No./Subdivision
AC	11	1, 2, 5, 6, 7/1, 7/2, 8, 9, 10, 11, 12, 13, 14, 15, 16, 17, 18, 19, 20/1, 20/2, 20/3, 21, 22, 23, 25, 26/1, 26/2, 27, 28, 29/1, 29/2, 30, 31, 32/1, 32/2, 33, 34/1, 34/2, 35, 36, 37, 38/1, 38/2, 39, 40, 41, 42, 43, 44, 45, 47/1, 47/2, 47/3, 48/1, 48/2, 49, 50, 51, 52/1, 52/2, 52/3, 53, 54, 55, 56, 57, 58, 59/1, 59/2, 59/3, 59/4, 60/1, 60/2, 61, 62, 63/1, 63/2, 64, 65/1, 65/2, 65/3, 65/4, 65/5, 65/6, 66, 67/1, 67/2, 67/3, 68, 69/1, 69/2, 70/1, 70/2, 71, 72, 73, 74, 75, 76, 77, 78/1, 78/2, 79/1, 79/2, 80/1, 80/2, 81/1, 81/2, 82, 83, 84, 85, 86/1, 86/2, 87, 88, 89/1, 89/2, 90, 91, 92/1, 92/2, 93, 94, 95/1, 95/2, 95/3, 96, 97, 98, 99, 100, 101/1, 101/2, 102, 103, 104/1, 104/2, 105, 106, 107, 108, 109, 110/1, 110/2, 110/3, 111, 112, 113/1, 113/2, 114, 115, 116, 117/1, 117/2, 118, 119, 120, 121, 122, 123, 124, 125/1, 125/2, 126, 127/2, 128, 129/1, 129/2, 130, 131, 132, 133, 134, 135/1, 135/2, 135/3, 136, 137/1, 137/2, 137/3, 138, 139, 140/1, 140/2, 141, 142, 143, 144, 145, 146, 147, 147/1, 148, 149, 150, 151, 152, 153, 154, 155, 156, 157, 158, 159, 160, 161, 162, 163, 164, 165, 166, 167, 168, 169/1, 169/2, 169/3, 170, 171/1, 171/2, 171/3, 172, 173, 174, 175, 176/1, 176/2, 177, 178, 179, 180, 181, 182/1, 182/2, 183, 184, 185/1, 185/2, 185/3, 186, 187/1, 187/2A, 187/2B, 188/1, 188/2, 189, 190/1A, 190/1B, 190/1C, 190/1D, 190/2A, 190/2B, 190/2C, 191, 192, 193, 194, 195, 196, 197, 198
AC	12	1/1, 1/2, 2, 3, 4/1, 4/2A, 4/2B, 4/2C, 4/2D, 4/3, 4/4, 5/1, 5/2, 6, 7/1, 7/2, 7/3, 7/4, 8/1A, 8/1B, 8/2, 9/1, 9/2, 10, 11/1, 11/2, 12, 13/1, 13/2, 13/3, 14, 15, 16, 17, 18, 19, 20, 21, 22, 23, 24, 25, 26, 27, 28, 29, 30, 31, 32, 33, 34, 35, 36, 37, 38, 39, 40/1, 40/2, 41, 42, 43, 45, 46, 47/1, 47/2, 47/3, 48, 49, 50, 51/1, 51/2, 52/1, 52/2, 53, 54, 55, 56, 57, 58, 59, 60, 61, 62/1, 62/2, 63, 64, 65, 66/1, 66/2, 67, 68, 69, 70, 71, 72, 73, 74, 75, 76, 77, 78, 79, 80/1, 80/2, 81, 82, 83, 84, 85, 86, 87, 88, 89, 90, 91, 92, 93, 94, 95, 96, 97, 98, 99, 100, 101, 102/1, 102/2, 102/3, 102/4, 103, 104, 105, 106, 107, 108, 110, 111, 112, 113, 114, 115, 116, 117, 118/1, 118/2, 119, 120, 121, 122, 123, 124, 125, 126, 128, 129, 130/1, 130/2, 130/3, 131, 132, 133, 134, 135, 136, 137, 138, 139, 140, 141, 142, 143, 144, 145, 146, 147, 148, 149, 150/1, 150/2, 150/3, 150/4, 150/5, 151, 152/1, 152/2, 153, 154, 155/1, 155/2, 155/3, 156, 157, 158, 159, 160, 161, 162/1, 162/2, 163, 164, 165, 166, 167, 168, 169, 170, 171, 172, 173, 174/1, 174/2, 174/3, 175, 176, 177/1A, 177/1B, 177/1C, 177/2, 177/3, 178/1, 178/2, 178/3, 178/4, 178/5,

WARD	BLOCK	TS No./Subdivision
		179/1, 179/2, 179/3, 179/4, 180/1, 180/2, 180/3, 180/4, 181, 182, 183, 184, 185, 186, 187, 188, 189, 190, 191, 192, 193/1, 193/2, 193/4, 194, 195/1, 195/2, 196, 197, 198, 199, 200, 201, 202, 203, 204, 205, 206, 207, 208/1, 208/2, 208/3, 209, 210, 211, 212, 213, 214, 215, 216, 217, 218, 219, 220, 221, 222/1, 222/2, 222/3, 223, 224/1, 224/2, 225, 226, 227, 228/1, 228/2, 229, 230, 231/2, 232/1, 232/2, 233, 234, 235, 236/1, 236/2, 237, 238/1, 238/2, 238/3, 239, 240, 241, 242/1, 242/2
AC	13	1, 2, 3, 4/1, 4/2, 5/1, 5/2, 6, 7, 8/1, 8/2, 9, 10/1, 10/2, 10/3, 10/4, 11/1, 11/2, 12/1, 12/2, 13, 14, 15/1, 15/2, 16/1, 16/2, 16/3, 17, 18, 19, 20, 21, 22/1, 22/2A, 22/2B, 22/3A, 22/3B, 23/1, 23/2, 24/1, 24/2, 25/1, 25/2, 26, 27, 28, 29, 30, 31/1, 31/2A, 31/2B, 32, 33/1, 33/2, 33/3, 34/1, 34/2, 36, 37/1, 37/2, 38, 39/1, 39/2, 40, 41, 42, 43, 44, 45/1, 45/2, 45/3, 45/4, 46/1, 46/2, 46/3, 46/4, 46/5, 47/2, 47/4, 48, 49, 50/1, 50/2, 50/3, 51, 52/1, 52/2A, 52/2B, 52/2C, 52/2D, 52/2E, 53, 54/1, 54/2, 55/1, 55/2A, 55/2B, 56, 57, 58, 59/1, 59/2, 60/1, 60/2, 61/1, 61/2, 61/3, 62, 63, 64/1, 64/2, 64/3, 64/4, 65/1, 65/2, 65/3, 66/1, 66/2, 67, 68/1, 68/2, 68/3, 69/1, 69/2, 70, 71/1, 71/2, 71/3, 71/4, 71/5, 71/6, 71/7, 72, 73/1, 73/2, 73/3, 73/4, 74, 75/1, 75/2, 76, 77/1, 77/2, 78, 79, 80, 81/1, 81/2, 82/1, 82/2, 83/1, 83/2, 84, 85, 86, 87, 88, 89, 90, 91, 92/1A, 92/1B, 92/1C, 92/2A, 92/2B, 93/1, 93/2, 94
AC	14	1, 2, 3, 4, 5, 6, 7, 8, 9, 10, 11, 12, 13, 14, 15, 16, 17, 18, 19, 20, 21, 22, 23, 24, 25, 26, 28, 29, 30, 31, 32, 33, 34, 35, 36, 37, 38, 39, 40, 41, 42, 43, 44, 45, 46, 47, 48, 49, 50, 51, 52, 53, 54, 55, 56, 57, 58, 59, 60, 61, 62, 63, 64, 65, 66, 67, 68, 69, 70, 71, 72, 73, 79
AC	15	1, 2, 4, 5, 6, 7, 8, 9, 10, 11, 12/1, 12/2, 12/3, 12/4, 13, 14, 15, 16, 17, 18/1, 18/2, 18/3, 18/4, 19, 20/1, 20/2, 21, 22, 23, 24/1, 24/2, 25/1, 25/2, 26, 27, 28/1, 28/2A, 28/2B, 28/2C, 28/2D, 28/2E, 29, 30, 31, 32, 33, 34/1, 34/2, 35, 36/1, 36/2, 37, 38/1, 38/2, 38/3, 39, 41/1, 41/2, 42, 43, 44/1, 44/2, 45, 46/1, 46/2, 47/1, 47/2, 48/1, 48/2, 48/3, 48/4, 49/1, 49/2, 49/3, 49/4, 49/5, 50, 51, 52, 53, 54/1, 54/2, 55/1, 55/2, 56, 57, 58, 59/1, 59/2, 59/3, 60, 61/1, 61/2, 61/3, 61/4, 61/5, 61/6, 61/7, 62/1, 62/2, 63/1, 63/2, 63/3, 64/1, 64/2, 64/3, 64/4, 65/1, 65/2, 66/1, 66/2, 66/3, 66/4, 66/5, 66/6, 66/7, 67, 68, 69, 70/1, 70/2, 71, 72, 73, 74, 75/1, 75/2, 76, 77, 78, 79, 80, 81, 83, 84, 85/1A, 85/1B,

WARD	BLOCK	TS No./Subdivision
		85/1C, 85/1D, 85/2, 86, 87/1, 87/2, 88, 89, 90, 91, 92, 93/1, 93/2, 94, 95, 96/1, 96/2, 96/3, 96/4, 97/1, 97/2, 98, 99/1, 99/2, 99/3, 99/4, 100, 101/1, 101/2, 102/1, 102/2, 103, 104, 105, 106, 107, 108, 109, 110, 111, 112, 113, 114/1, 114/2, 115, 116/1, 116/2, 117, 118/1, 118/2, 119/1, 119/2, 119/3, 120/1, 120/2, 120/3, 120/4, 121/1, 121/2, 122, 123/1, 123/2, 124, 125, 126, 127, 128/1, 128/2, 129, 130, 131, 132, 133, 134, 135, 136, 137, 139/1, 139/2, 139/3, 139/4, 139/5, 139/6, 140, 141, 142, 143, 144, 145, 146, 147/1, 147/2, 147/3, 148, 149, 150, 151, 152, 153, 154, 155, 156, 157/1, 157/2, 157/3, 157/4, 157/5, 158, 159/1, 159/2, 160/1, 160/2, 161/1, 161/2, 161/3, 162/1, 162/2, 162/3, 162/4, 163, 164/1, 164/2, 165, 166, 167, 168/1, 168/2, 169, 170, 171, 172, 173, 174, 175/1, 175/2, 176/1, 176/2, 176/3, 176/4, 177, 178/1, 178/2, 178/3, 179/1, 179/2, 179/3, 180/1, 180/2, 181, 182/1, 182/2, 183, 184, 185/1, 185/2, 185/3, 186, 187, 188, 189/1, 189/2, 189/3, 189/4, 190/1, 190/2, 191, 192/1, 192/2, 193, 194, 195, 196/1, 196/2
AC	16	1/1, 1/2, 1/3, 2, 3, 4, 5/1, 5/2, 5/3, 5/4, 6, 7, 8, 9/1, 9/2, 10/1, 10/2, 10/3, 10/4, 11, 12, 13, 14/1, 14/2, 15, 16, 17, 18, 19/1, 19/2, 19/3, 20, 21, 22/1, 22/2, 23/1, 23/2, 23/3, 24/1, 24/2, 25, 26, 27/1, 27/2, 28, 29, 30/1, 30/2, 31/1, 31/2, 32, 33, 34, 35/1, 35/2, 36/1, 36/2, 37, 38/1, 38/2, 39, 40, 41, 42, 43/1, 43/2, 44, 45/1, 45/2, 46, 47, 48/1, 48/2, 48/3, 49, 50, 51, 52, 53/1, 53/2, 54/1, 54/2, 55, 56, 57/1A, 57/1B, 57/1C, 57/1D, 57/1E, 57/1F, 57/1G, 57/1H, 57/1I, 57/2A, 57/2B, 57/2C, 57/3A, 57/3B, 57/3C, 58, 59, 60, 61, 62, 63/1, 63/2, 63/3, 64/1, 64/2, 65, 66/1, 66/2, 67/1, 67/2, 68/1, 68/2, 69/1, 69/2, 70, 71/1, 71/2, 72/1, 72/2, 73, 74/1, 74/2, 74/3, 75, 76/1, 76/2
AC	17	1, 2, 3, 4, 5, 6, 7, 8, 9, 10, 11, 12, 13, 14, 15, 16, 17, 18, 19, 20, 21, 22, 23, 24, 25, 26, 27, 28, 29, 30, 31, 32, 33, 34, 35, 36, 41, 42, 43, 44, 45, 46, 47, 48, 49, 50, 51, 52, 53, 54, 55, 56, 57, 58, 59, 60, 61, 62, 63, 64, 65, 66, 67, 68, 69, 70, 71, 72, 73, 74, 75, 76, 77, 78, 79, 80, 81, 82, 83, 85, 87, 88, 89, 90, 91, 92, 93, 94, 95, 96, 97, 98, 99, 100, 101, 102, 103, 104, 105, 106, 107, 108, 109, 110, 111, 112, 113, 114, 115, 116, 117, 118, 119, 120, 122, 123, 124, 125, 126, 127, 128, 129, 130, 131, 132, 133, 134, 135, 136, 137, 138, 139, 140, 141, 142, 143, 144, 145, 146, 147, 148, 149, 150, 151, 152, 153, 154, 155, 156, 157, 158, 159, 160, 161, 162, 163, 164, 165, 166, 167, 168, 169, 170, 171, 172, 173,

WARD	BLOCK	TS No./Subdivision
		174, 175, 176, 177, 178, 179, 180, 181, 182, 183, 184, 185, 186, 187, 188, 189, 190, 191, 192, 193, 194, 195, 196, 197, 198, 199, 200, 201, 202, 203, 204
AC	18	1/1B1, 1/1B4, 1/2, 2, 10, 11, 12, 13/2, 16, 17, 18/1, 18/2A, 18/2B, 18/2C, 18/2D, 18/2E, 18/2F, 18/2G, 18/2H, 18/2I, 18/2J, 18/2K
AC	19	2, 7, 25, 26, 27, 29, 30, 31, 32, 33, 34, 35, 36, 37, 38, 39, 40
AC	20	1, 2/1, 2/2, 3, 4, 5/1, 5/2, 6, 7/1, 7/2, 8/1, 8/2, 9/1, 9/2, 10, 11, 12, 13/1, 13/2, 13/3, 13/4, 13/5, 14, 15, 16/1, 16/2, 17, 18/1, 18/2, 18/3, 18/4, 18/5, 18/6, 19/1, 19/2, 19/3, 19/4, 19/5, 19/6, 19/7, 20, 21, 22/1, 22/2, 22/3, 22/4, 22/5, 22/6, 22/7, 23/1, 23/2, 23/3, 23/4, 24/1, 24/2, 25, 26/1, 26/2, 27, 28, 29, 30, 31/1, 31/2, 32/1, 32/2, 33, 34/1, 34/2, 35, 36/1, 36/2, 37/1, 37/2, 38, 39/1, 39/2, 39/3, 40, 41/1, 45/2, 45/3, 45/4, 45/5A1, 45/5A2, 45/5B1, 45/5B2, 45/5B3, 45/6A, 45/9, 45/10, 45/11, 46/1, 46/3, 46/5, 46/6B, 46/7, 46/8A, 46/8B, 46/8C, 46/11, 46/12, 46/13A, 46/13B, 46/13C, 46/13D, 47, 48/1, 48/2, 48/3, 49, 50, 51, 52, 53, 54/1, 54/2, 55, 56/1, 56/2, 57/1A, 57/1B1, 57/1B2, 57/1B3, 57/1B4, 57/1B5, 57/1B6, 57/2A, 57/2B, 57/2C, 57/2D, 58/1, 58/2A, 58/2B, 58/3, 58/4, 59, 60, 61, 62, 63, 64/1A, 64/1B, 64/1C, 64/2, 65/1, 65/2, 66/1, 66/2, 67/1, 67/2, 67/3, 68/1, 68/2
AC	21	2, 3, 4, 5, 6, 7/1, 7/2, 8, 9, 10, 11, 12, 13/1, 13/2, 13/3, 14/1, 14/2, 15, 16/1A, 16/1B, 16/2, 17, 18/1, 18/2, 19, 20/1, 20/2, 21, 22, 23, 24, 25, 26/1, 26/2, 27, 28/1, 28/2, 29, 30, 31, 32, 33, 34, 35, 36, 37, 39, 40/1, 40/2, 41, 42, 43/1A, 43/1B, 43/1C, 43/2A, 43/2B, 43/2C, 43/2D, 44, 45, 46/1, 46/2, 46/3, 47/1, 47/2, 48/1, 48/2, 48/3, 48/4, 49, 50, 51/1A, 51/1B, 51/1C1, 51/1C2, 51/1D, 51/1E, 51/1F, 51/2, 52, 53/1A, 53/1B, 53/1C, 53/1D, 53/1E, 53/1F, 53/2A, 53/2B, 53/2C, 54, 55/1, 55/2, 56, 57, 58/1A, 58/1B, 58/2, 59/1, 59/2, 60, 61, 62, 63, 64/1, 64/2, 65/1, 65/2, 66, 67, 68/1A, 68/1B, 68/2, 68/3, 68/4A, 68/4B, 68/4C, 68/4D, 68/4E, 69
AC	22	1, 2, 3, 4, 5/1, 5/2, 6, 7, 8, 9, 10, 11/1, 11/2, 12/1, 12/2, 13, 14/1, 14/2, 15, 16, 17, 18, 19, 20/1, 20/2, 20/3, 21, 22, 23, 24, 25, 26, 27, 28, 29, 30, 31, 32, 33, 34, 35, 36, 37, 38, 39/1, 39/2, 40, 41, 42, 43, 44, 45/1, 45/2, 46, 47, 48, 49, 50, 51, 52, 53, 54, 55, 56, 57, 58, 59, 60/1, 60/2, 61/1, 61/2, 62/1, 62/2, 63, 64, 65, 66/1, 66/2, 67, 68/1, 68/2, 69, 70, 71, 72/1, 72/2, 73, 74, 75/1, 75/2, 76, 77, 78, 79, 80, 81, 82/1,

WARD	BLOCK	TS No./Subdivision
		82/2, 83, 84, 85, 86, 87, 88, 89/1, 89/2, 90, 91/1, 91/2, 92, 93, 94, 95/1, 95/2, 96, 97, 98/1, 98/2, 99/1, 99/2, 99/3, 99/4, 100, 101/1, 101/2, 102, 103, 104/1, 104/2, 105, 106, 107, 108/1, 108/2, 109, 110, 111, 112, 113, 114, 115/1, 115/2, 116/1, 116/2, 117, 118, 119, 120, 121, 122/1, 122/2, 123, 124, 125/1, 125/2, 126, 127, 128, 129, 130, 131, 132, 133, 134, 135, 136, 137, 138, 139, 140, 141, 142, 143/1, 143/2, 144, 145, 146, 147, 148, 149, 150, 151, 152, 153/1, 153/2, 154/1, 154/2, 155, 156, 158, 159/1, 159/2, 160, 161, 162, 163, 164, 165
AC	23	3, 4, 5, 6/1, 6/2, 7, 8, 9, 10, 11, 12/1, 12/2, 13, 14, 15, 16, 17, 18, 19, 20/1, 20/2, 21, 22, 23/1, 23/2, 24/1, 24/2, 25/1, 25/2, 26, 27, 28/1, 28/2, 29/1A, 29/1B, 29/2, 30, 31, 32/1, 32/2, 33/1, 33/2, 34, 35, 36, 37, 38, 39/1, 39/2, 39/3, 40, 41, 42, 43, 44, 45, 46, 47, 48, 49, 50, 51, 52/1, 52/2, 52/3, 53/1, 53/2, 53/3, 54, 55/1, 55/2, 56, 57/1, 57/2, 58/1, 58/2, 59, 60, 61, 62, 63, 64, 65, 66, 67/1, 67/2, 68, 69, 70, 71/1, 71/2, 71/3, 72, 73, 74, 75, 76, 77/1, 77/2, 78, 79, 80, 81, 82, 83, 84, 85, 86, 87, 88, 89, 90, 91, 92, 93, 94, 95/1, 95/2, 96/1, 96/2, 97/1, 97/2, 97/3, 98/1, 98/2, 99/1, 99/2, 100/1, 100/2, 101, 102, 103, 104/1, 104/2, 105, 106/1, 106/2, 107/1, 107/2, 108, 109/1, 109/2, 110/1, 110/2, 111/1, 111/2, 111/3, 112/1, 112/2, 113, 114, 115/1, 115/2, 116, 117, 118, 119/1, 119/2, 120, 121/1, 121/2, 121/3, 122, 123/1, 123/2, 123/3, 124/1, 124/2, 125/1A, 125/1B, 125/2A, 125/2B, 126/1, 126/2, 126/3, 127, 128/1, 128/2, 129, 130, 131, 132, 133/1, 133/2, 134, 135, 136, 137, 138, 139, 140/1A, 140/1B, 140/2, 141, 142, 143, 144, 145, 146, 147, 148, 149, 150, 151/1, 151/2, 152/1, 152/2, 153/1, 153/2

WARD	BLOCK	TS No./Subdivision
AC	24	1/1, 1/2, 1/3, 1/4, 1/5, 2, 3, 4, 5, 6, 7, 8/1, 8/2, 9, 10/1, 10/2, 11, 12, 13, 14/1, 14/2, 14/3, 15, 16/1, 16/2, 16/3, 17, 18/1, 18/2, 19, 20, 21, 22, 23, 24, 25, 26, 27, 28, 29, 30, 31/1, 31/2, 31/3, 32, 33, 34, 35, 36, 37/1, 37/2, 38/1A, 38/1B, 38/2, 39, 40, 41/1, 41/2, 41/3, 42/1, 42/2, 42/4, 42/5, 43/1, 43/2, 43/3, 44/1, 45, 46/1, 46/2, 46/3A, 46/3B1, 46/3B2, 46/3C1, 46/3C2, 47, 48, 49, 50/1, 50/2, 51, 52, 53, 54, 55, 56, 57, 58/1, 58/2, 59, 60, 61, 62/1, 62/2, 63, 64, 65, 66/1A, 66/1B, 66/1C, 66/1D, 66/2, 67, 68/1, 68/2, 68/3, 68/4, 69, 70, 71, 72, 73, 74, 75, 76, 77, 78, 79, 80, 81, 82, 83, 84, 85/1, 85/2, 85/3, 86, 87, 88/1, 88/2, 89, 91, 92, 93, 94, 95/1, 95/2, 96/1, 96/2, 97/1, 97/2, 97/3, 98, 99, 100, 101, 102, 103, 104, 105, 106, 107, 108, 109/1, 109/2, 110, 111, 113, 114, 115, 116, 117, 118, 119, 120/1, 120/2, 121, 122, 123/1A, 123/1B, 123/1C, 123/1D, 123/1E, 123/1F, 123/2, 124, 125/1, 125/2, 125/3, 125/4, 126, 127, 128, 129, 130, 131/1, 131/2, 132/1, 132/2, 133, 134, 135, 136, 137, 138/1, 138/2, 139/1, 139/2, 140, 141/1, 141/2, 141/3, 142, 143, 144/1, 144/2A, 144/2B, 144/3, 145, 146, 147, 148, 149, 150, 151, 152, 153, 154, 155/1, 155/2, 156, 157, 158, 159, 160, 161, 162, 163/1, 163/2, 164, 165, 166, 167, 168, 169/1, 169/2, 170/1, 170/2, 170/3, 170/4A, 170/4B, 171/1, 171/2, 172/1, 172/2, 173/1, 173/2, 174/1, 174/2, 175, 176, 177/1, 177/2, 178/1, 178/2, 178/3, 180/1, 180/2, 180/3, 181, 182/1, 182/2A, 182/2B, 182/3, 182/4, 182/5, 182/6, 183/1, 183/2, 184, 185, 186/1, 186/2, 187, 188/1, 188/2, 188/3, 188/4, 188/5, 189/1, 189/2, 190, 191, 192, 193, 194, 195, 196, 197, 198, 199, 200, 201, 202, 203, 204/1, 204/2A, 204/2B, 204/3A, 204/3B, 205, 206, 207, 208, 209, 210, 211, 212, 213, 214, 215/1, 215/2, 216/1, 216/2, 217/1, 217/2, 218, 219/1, 219/2, 219/3, 219/4, 220/1, 220/2, 220/3, 220/4, 221/1, 221/2, 222, 223/1, 223/2, 223/3, 223/4, 223/5, 223/6, 223/7, 223/8, 223/9, 223/10, 223/11, 223/12, 223/13, 223/14, 223/15, 223/16, 223/17, 224, 225, 226, 227, 228, 229/1, 229/2, 230, 231, 232, 233, 237, 238/1, 238/2, 239/1, 239/2, 241/1, 241/2, 242/1, 242/2, 242/3, 243/1, 243/2A, 243/2B, 244/1A, 244/1B, 244/2, 245, 246/1, 246/2, 247/1, 247/2, 248, 249, 250, 252, 253, 254, 900

WARD	BLOCK	TS No./Subdivision
AC	25	1, 2, 3/1, 3/2, 4, 5, 6, 7/1, 7/2A, 7/2B, 7/2C, 8/1, 8/2, 9, 10/1, 10/2, 11/1A, 11/1B, 11/2, 12, 13, 14, 15, 16, 17/1, 17/2, 18/1, 18/2, 19, 20, 21, 22, 23, 24, 25, 26, 27, 28, 29, 30, 31, 32, 33, 34, 35, 36, 37, 38, 39, 40, 41, 42, 43, 44, 45, 46, 47, 48/1, 48/2, 49, 50, 51, 52, 53/1, 53/2, 53/3, 54, 55, 56, 57/1, 57/2, 58, 59/1, 59/2, 60, 61/1A, 61/1B, 61/2, 62, 63, 64/1, 64/2, 65/1, 65/2, 66, 67, 68/1, 68/2, 68/3, 69, 70, 71, 72, 73/1, 73/2, 73/3, 74, 75, 76/1, 76/2A, 76/2B, 76/3, 77/1, 77/2, 78/1, 78/2, 78/3, 79, 80, 81, 82, 83/1, 83/2, 83/3, 84, 85, 86, 87, 88, 89, 90/1, 90/2, 90/3, 91, 92, 93, 94, 95/1, 95/2, 95/3, 95/4, 95/5, 95/6, 96/1, 96/2, 96/3, 97/1, 97/2, 97/3, 98, 99, 100, 101, 102, 103, 104, 105, 106, 107, 108, 109, 110, 111, 112, 113, 114/1, 114/2, 115, 116, 117/1, 117/2, 117/3, 118, 119, 120, 121/1, 121/2, 122, 123/1A, 123/1B, 123/2A1, 123/2A2, 123/2A3, 123/2B1, 123/2B2, 124, 125/1, 125/2, 125/3, 126/1, 126/2, 127/1, 127/2, 128, 129, 130, 131/1, 131/2, 132, 133/1, 133/2, 133/3, 134, 135/1, 135/2, 136, 137, 138, 139/1, 139/2, 140, 141, 142, 143, 144, 145, 146, 147, 148, 149/1, 149/2, 150, 151, 152, 153, 154, 155, 156, 157/1, 157/2, 158, 159, 160, 161, 162, 163/1, 163/2, 163/3, 163/4, 164/1, 164/2, 164/3, 165, 166/1, 166/2, 167, 168/1, 168/2, 169, 170/1, 170/2, 171, 172, 173, 174/1, 174/2, 175, 176, 177/1, 177/2, 178/1, 178/2, 178/3, 179, 180, 181, 182, 183, 184, 185, 186, 187, 188, 189, 190, 191/1, 191/2, 192, 193, 194/1, 194/2, 195/1, 195/2, 195/3, 196, 197/1, 197/2, 198/1, 198/2, 199/1, 199/2, 200, 201, 202, 203, 204/1, 204/2, 205, 206, 207, 208, 209, 210, 211/1, 211/2, 212, 213, 214, 215/1, 215/2, 215/3, 216/1, 216/2, 217, 218, 219, 220, 221, 222, 223, 224, 225, 226, 227/1, 227/2, 227/3, 227/4, 228, 229/1, 229/2, 230/1, 230/2, 231/1, 231/2, 232/1, 232/2, 232/3, 232/4, 233, 234, 235/1, 235/2, 236/1, 236/2, 237, 238, 239, 240, 241, 242, 243/1, 243/2, 244, 245, 246, 247/1, 247/2, 248/1, 248/2A, 248/2B, 248/2C
AC	26	1, 2, 3, 4, 5, 6, 7, 8, 9, 10, 11, 12, 13, 14, 15, 16, 17, 18, 19, 20, 21, 22, 23, 24, 25, 26, 27, 28, 29, 30, 31, 32, 33, 34, 35, 36, 37, 38, 39, 40, 41, 42, 43, 44, 45, 46, 47, 48, 49, 50, 51, 52, 53, 54, 55, 56, 57, 58, 59, 60, 61, 62, 63, 64, 65, 66, 67, 68, 69, 70, 71, 72, 73, 74, 75, 77, 78
AC	27	1, 2, 3, 4, 5, 6, 7, 8, 9, 10, 11, 12, 13, 14, 15, 16, 17, 18, 19, 20, 21, 22, 23, 24, 25, 26, 27, 28, 29, 30, 31, 32, 33, 34, 35, 36, 37, 38, 39, 40, 41, 42, 43, 44, 45, 46, 47, 48, 49, 51, 52, 53, 54, 55, 56, 57, 58, 59, 60, 61,

WARD	BLOCK	TS No./Subdivision
		62, 63, 64, 65, 66, 67, 68, 69, 70, 71, 72, 73, 74, 75, 76, 77, 78, 79, 80, 81, 82, 83, 84, 85, 86, 87, 88, 89, 90, 91, 92, 93, 94, 95, 96, 97, 98, 99, 100, 101, 102, 103, 104, 105, 106, 107, 108, 109, 110, 111, 112, 113, 114, 115, 116, 117, 118, 119, 120, 121, 122, 123, 124, 125, 126, 127, 128, 129, 130, 131, 132, 133, 134, 135, 136, 137, 138, 139, 140, 141, 142, 143, 144, 145, 146
AC	28	7, 8, 9, 10, 11, 12, 13, 14, 15, 16, 17, 18/A, 18/B, 19, 20, 21, 21/A, 22, 23, 24, 25, 26, 28, 29, 30, 31, 32, 33, 34, 35, 36, 37, 38, 39, 40, 41, 42, 43, 44, 45, 46, 47, 48, 49, 50, 51, 51/A, 52, 53, 54, 55, 56, 57, 58, 59, 60, 61, 62, 63, 64, 65, 66, 67, 68, 69, 70, 71, 72, 73, 74, 75, 76, 77, 78, 79, 80, 81, 82, 83, 84, 85, 86, 87, 88, 89, 90, 91, 92, 93, 94, 95, 96, 97, 98, 99, 100, 101, 102, 103, 104, 105, 106, 107, 108, 109, 110, 111, 112, 113, 114, 115, 117, 119, 120, 121, 122, 123, 124, 125, 126, 127, 128, 129, 130, 131, 132, 133, 134, 135, 136, 137, 138, 139
AC	29	1, 2, 3, 4, 5, 6, 7, 8, 9, 10, 11, 12, 13, 14, 15, 16, 17, 18, 19, 20, 21, 26, 27, 28, 29, 30, 32, 33, 34, 35, 36, 37, 38, 39, 40, 41, 42, 43, 44, 45, 46, 47, 49, 50, 51, 52, 53, 54, 55, 56, 57, 58, 59, 60, 61, 62, 63, 64, 65, 66, 67, 68, 69, 70, 72, 74, 75, 76
AC	30	1, 2, 3, 4, 5, 6, 7, 8, 9, 10, 11, 12, 13, 14, 15, 16, 17, 18, 19, 20, 21, 22, 23/1, 23/2, 25, 26/1, 26/2, 27/1, 27/2, 28, 29, 30, 31, 32, 33, 34, 35, 36, 37, 38, 39, 40, 41, 42/1, 42/2, 43/1, 43/2, 44/1, 44/2, 45, 45/2, 46, 47/1, 47/2, 48, 49, 50, 51, 52/1, 52/2, 53/1, 53/2, 54, 56
AC	31	4, 6, 7, 8, 9, 10, 11, 12, 13, 14, 15, 16, 17, 18, 19, 20, 21, 22, 23, 24, 25, 26, 27, 28, 29, 30, 31, 32, 33, 34, 35, 36, 37, 38, 39, 40, 41, 42, 43, 44, 45, 46, 47, 48, 49, 50, 51, 52, 53, 54, 55, 56, 57, 58, 59, 60, 61, 62, 63, 64, 65, 66, 67, 68, 69, 70, 71, 72, 73, 74, 75, 76, 77, 78, 79, 80, 81, 82, 83, 84, 85, 86, 87, 88, 89, 90, 91, 92, 93, 94, 95, 96, 97, 98, 99, 100, 101, 103, 104, 105, 106, 107, 108, 109, 110
AC	32	1, 2, 3, 4, 5, 6, 7, 8, 9, 10, 11, 12, 13, 14, 15, 16, 17, 18, 19, 20, 21, 22, 23, 24, 25, 26, 27, 28, 29, 30, 31, 32, 33, 34, 35, 36, 37, 38, 39, 43, 44, 45, 46, 47, 48, 49, 51, 52, 54, 55, 56, 57, 58, 59, 64, 65, 66, 67, 68, 69, 70, 72, 73, 74, 75/1, 75/2, 76/1, 76/2, 77/1, 77/2, 78/1, 78/2, 83, 84/1, 84/2, 85, 86/1, 86/2, 87/1, 87/2, 88, 89, 90/1, 90/2, 91, 92, 93, 94, 95, 96, 97, 99
AD	1	1/1, 1/2, 1/3, 1/4, 1/5, 1/6, 1/7, 1/8, 2/1B, 2/2B, 3/2, 3/3, 9/1, 9/4, 9/5, 9/6, 13

WARD	BLOCK	TS No./Subdivision
AD	2	1/1, 1/2, 2, 3, 4, 5, 6, 7, 8/1, 8/2, 9, 10, 11, 12, 13, 14, 15, 16, 17, 18, 19, 20, 21, 22/1, 22/2, 23, 24/1A, 24/1B, 24/1C, 24/1D, 24/1E, 24/2A, 24/2B, 24/2C, 24/3, 24/4, 24/5, 25, 26/1A, 26/1B, 26/2, 27, 28, 29, 30/1, 30/2, 30/3, 31, 32/1, 32/2, 32/3, 33, 34, 35, 36, 37, 38, 39, 40, 41, 42, 43/1, 43/2, 44, 45, 46, 47, 48, 49/1, 49/2, 49/3, 50, 51, 52/1, 52/2, 53/1, 53/2, 55, 56/1, 56/2, 56/3, 56/4, 57, 58, 59, 60, 62, 63, 64, 65, 66, 67, 68, 69, 70, 71, 72, 73, 74, 75/1, 75/2, 76, 77, 78, 79/1, 79/2, 80, 81, 82, 83, 84, 85, 86, 88/1, 88/2, 89, 90, 91, 92, 93, 94, 95, 96, 97, 98, 99, 100, 101/1, 101/2, 101/3, 102, 103/1, 103/2, 103/3, 104/1, 104/2, 105/1, 105/2A, 105/2B, 105/3, 105/4, 105/5, 105/6A, 105/6B, 105/7, 105/8, 106/1, 106/2, 107, 108/1, 108/2, 109, 110/1, 110/2, 111/1, 111/2, 111/3, 112, 113, 114, 115, 116, 117/1, 117/2, 118, 119, 120, 121, 122/1, 122/2, 123, 124, 125, 126/1A, 126/1B1, 126/1B2A, 126/1B2B, 126/1B3A, 126/1B3B, 126/2A1, 126/2A2, 126/2A3, 126/2A4, 126/2B, 127/1, 127/2, 128/1, 128/2, 128/3, 129/1, 129/2, 129/3, 130/1, 130/2, 130/3, 131, 132/1, 132/2A, 132/2B, 132/3, 132/4, 132/5, 132/6, 133/1, 133/2, 134/1, 134/2, 135, 136/1, 136/2, 137
AD	3	1, 2/1, 2/2, 3/1, 3/2, 4, 5, 6/1, 6/2, 7, 8/1, 8/2, 11/2, 13/1, 13/2A, 13/2B, 14/1, 14/2, 15/1, 15/2, 16/1A, 16/1B, 16/2, 17, 18, 20, 21, 22/1, 22/2, 23, 24, 25, 26, 27, 28, 29, 30, 31, 32, 33/1, 33/2, 34, 35, 36, 37, 38/1, 38/2, 39, 40, 41, 42, 43, 44, 45, 46, 47, 48, 49, 50/1, 50/2, 51, 52, 53, 54, 55, 56, 57, 58, 59, 60, 61, 62, 63, 64, 65/1, 65/2, 66/1, 66/2, 67, 68, 69, 70, 71, 72, 73, 74, 75/1, 75/2, 76/1, 76/2, 77, 78, 79, 80, 81, 82, 83, 84, 85, 86, 87, 88, 89, 90, 91, 92, 93, 94/1, 94/2, 95, 96, 97/1, 97/2, 98/1, 98/2, 99/1A, 99/1B, 99/1C, 100, 101, 102, 103/1, 103/2, 104/1, 104/2, 105, 106/1, 106/2, 107/1, 107/2A, 107/2B, 108, 109, 110, 111, 112/1, 112/2, 113, 114, 115, 116/1, 116/2, 117/1, 117/2, 118, 119, 120, 121, 122/1, 122/2, 122/3, 123, 124, 125, 126, 127/1, 127/2, 128, 129, 130, 131/1, 131/2, 132, 133, 134/1, 134/2, 135, 136, 137, 138/1, 138/2, 139, 140, 141/1, 141/2, 142, 143, 144
AD	4	1, 2, 3, 4, 5/1, 5/2, 6, 7, 8, 9/1, 9/2, 10, 11, 12, 13/1A, 13/1B, 13/2, 14, 15, 16, 17, 18, 19, 20/1, 20/2, 20/3, 21, 22, 23, 24/1, 24/2, 24/3, 24/4, 25/1, 25/2, 25/3, 25/4, 25/5, 26, 27/1, 27/2, 28, 29, 30/1, 30/2, 31/1A1, 31/1A2, 31/1A3, 31/1B, 31/2, 32/1, 32/2, 32/3, 33/1, 33/2,

WARD	BLOCK	TS No./Subdivision
		34, 35, 36, 37, 38/1, 38/2, 39, 40/1, 40/2, 41, 42, 43, 44/1, 44/2, 45, 46, 47, 48, 49, 50, 51, 52/1, 52/2, 53/1, 53/2, 54/1, 54/2, 55/1, 55/2, 56, 57/1, 57/2, 58, 59, 60, 61, 62, 63/1, 63/2, 64, 65, 66, 67, 68/1, 68/2, 69/1, 69/2, 70, 71, 72, 73, 74, 75, 76, 77, 78, 79, 80, 81, 82, 83/1, 83/2, 84, 85, 86, 87, 88/1, 88/2, 89, 90, 91/1, 91/2, 91/3, 91/4, 91/5, 91/6, 92, 93, 94, 95, 96, 97, 98, 99, 100, 101, 102, 103, 104/1, 104/2, 104/3, 104/4, 104/5, 105, 106/1, 106/2, 106/3, 107, 108, 109, 110, 111, 112, 113, 114, 115, 116, 117, 118, 119, 120, 121/1, 121/2, 122, 123/1, 123/2, 124, 125, 126, 127
AD	5	1, 2, 3, 4/1, 4/2, 4/3, 5, 6, 7, 8, 9, 10/1, 10/2, 11, 12, 13/1, 13/2, 14, 15, 16, 17/1, 17/2A, 17/2B, 18/1, 18/2, 18/3, 18/4, 19/1, 19/2, 19/3, 20, 21, 22, 23, 24, 25, 26, 27, 28, 29, 30/1, 30/2, 31, 32, 33, 34, 35, 36, 37, 38, 39, 40/1, 40/2, 41, 42, 43, 44, 45/1, 45/2, 46, 47/1, 47/2, 48, 49, 50, 51, 52, 53, 54, 55, 56/1, 56/2, 57, 58, 59, 60, 61, 62, 63, 64, 65, 66, 67, 68, 69, 70, 71, 72/1, 72/2, 72/3, 73/1, 73/2, 74, 75, 76, 77, 78, 79, 80, 81, 82/1, 82/2, 82/3, 83, 84, 85/1, 85/2, 86, 87, 88, 89, 90, 91, 92, 93/1, 93/2, 94, 95, 96, 97, 98, 99, 100, 101, 102, 103, 104, 105, 106, 107, 108, 109, 110, 111, 112, 113/1, 113/2, 114, 115, 116, 117, 118, 119, 120, 121, 122, 123, 124, 125, 126, 128, 129, 130/1, 130/2, 131, 132, 133, 134, 135, 136, 137, 138, 139, 140, 141, 142, 143, 144, 145, 146, 147, 148, 149, 150, 151/1, 151/2, 152, 153
AD	6	1, 2/1, 2/2, 3/1, 3/2, 4, 5, 6, 7/1, 7/2, 8, 9, 10/1, 10/2, 11/1, 11/2, 12, 13, 14/1A, 14/1B, 14/2, 15, 16, 17, 18, 19, 20, 21, 22, 23/1, 23/2, 23/3, 23/4, 23/5, 24, 25/1, 25/2, 25/3, 26, 27, 28, 29/1, 29/2, 29/3, 30/1, 30/2, 31/1, 31/2, 32, 33/1, 33/2, 34, 35/1, 35/2, 36, 37, 38, 39/1, 39/2, 40/1, 40/2, 41, 42, 44/1, 44/2, 45/1A, 45/1B, 45/2, 45/3, 46, 47, 48, 49, 50, 51, 52, 53, 54, 55, 56/1, 56/2, 56/3, 57/1, 57/2, 57/3, 57/4, 58/1, 58/2, 59, 60/1A, 60/1B, 60/2, 61, 62, 63, 64/1, 64/2, 65/1, 65/2, 66/1, 66/2, 67/1, 67/2, 68, 69/1, 69/2, 70/1, 70/2, 71, 72, 73, 74, 75, 76, 77/1, 77/2, 77/3, 78, 79, 80/1, 80/2, 80/3, 81/1, 81/2, 81/3, 82, 83, 84, 86, 87/1, 87/2, 87/3, 88/1, 88/2, 89/1, 89/2, 89/3, 89/4, 89/5, 89/6, 89/8, 89/9, 89/10, 89/11, 90, 91, 92, 93, 94, 95, 96, 97, 98, 99, 100, 101, 102, 103/1, 103/2, 104/1, 104/2, 104/3, 104/4, 105, 106, 107, 108/1, 108/2, 108/3, 109/1, 109/2, 110, 111, 112/1, 112/2, 114/1, 114/2, 115/1, 115/2, 116/1, 116/2A, 116/2B, 116/2C, 116/2D, 117/1, 117/2, 118, 119, 120, 121, 122/1, 122/2, 123, 124,

WARD	BLOCK	TS No./Subdivision
		125/1, 125/2, 126, 127/1A, 127/1B, 127/2, 128, 129, 130, 131, 132/1, 132/2, 133, 134, 135/1A, 135/1B, 135/2, 136/1, 136/2, 137, 138, 139/1, 139/2, 140, 141/1, 141/2, 142, 143, 144, 145, 148/1, 148/2A, 148/2B, 148/2C, 149, 150, 151, 152/1, 152/2, 152/3, 153, 154/1, 154/2, 155/1, 155/2, 155/3, 156, 157, 158, 159, 160, 161, 162, 163, 164, 165, 166, 167, 168/1, 168/2, 169, 170, 171, 172, 173, 174, 175, 176/1, 176/2, 176/3, 176/4, 176/5A, 176/5B, 177, 178, 179, 180, 181, 182, 183, 184/1, 184/2, 185, 186, 187, 188, 189/1, 189/2A, 189/2B, 190/1, 190/2, 191, 192, 193, 194, 195, 196, 197, 198, 199/1, 199/2, 200, 201, 202, 203/1, 203/2, 204, 205, 207/1, 207/2, 208, 209, 210, 211, 212, 213, 214/1, 214/2, 214/3, 215, 216, 217/1, 217/2, 218, 219/1, 219/2, 220, 221/1, 221/2, 222/1, 222/2, 223/1, 223/2, 224, 225, 226/1, 226/2, 227, 228, 229/1, 229/2, 230, 231, 232, 233/1, 233/2, 233/3, 234/1, 234/2, 235, 236, 237, 238/1, 238/2, 238/3, 238/4, 238/5, 239/1, 239/2, 240/1, 240/2, 241, 242, 243, 244/1, 244/2, 244/3, 245, 246, 247, 248/1, 248/2, 249, 250/1, 250/2, 251, 252, 253, 254, 255, 256/1A, 256/1B, 256/2A, 256/2B, 256/2C, 256/2D, 257, 258/1A, 258/1B, 258/2, 259, 260
AD	7	1, 2, 3/1, 3/2, 4/1, 4/2, 4/3, 4/4, 4/5, 4/6, 5, 6, 7, 8/1, 8/2, 8/3, 9, 10, 11/1, 11/2, 11/3, 12/1, 12/2, 13, 14/1, 14/2, 15, 16/1, 16/2, 17/1, 17/2, 17/3, 17/4, 18, 19, 20, 21, 22/1, 22/2, 22/3, 23/1, 23/2, 24, 25, 26, 27/1, 27/2, 28, 29/1, 29/2, 30/1, 30/2, 30/3, 30/4, 31, 32, 33, 34, 35/1, 35/2, 36/1, 36/2, 36/3, 37, 38, 39/1, 39/2, 40/1, 40/2, 41, 42/1, 42/2, 42/3, 43/1, 43/2, 43/3, 43/4, 47, 48/1, 48/2, 49, 50/1, 50/2, 51, 52/1, 52/2, 54, 55/1, 55/2, 57, 58, 59, 60/1A, 60/1B, 60/2, 60/3, 60/4, 60/5, 61, 62/1, 62/2, 62/3, 63, 64, 65, 66, 67, 68, 69, 70, 71, 73/1A, 73/1B, 73/1C, 73/1D, 73/2, 73/3, 73/4A, 73/4B, 73/4C, 73/5, 73/6, 73/7, 73/8, 73/9A, 73/9B, 73/9C, 73/9D, 73/9E, 73/9F, 73/9G, 73/10, 73/11A, 73/11B, 73/12, 73/13, 73/14, 74/1, 74/2, 74/3, 74/4, 74/5, 74/6, 74/7, 74/8, 74/9, 74/10, 74/11, 74/12, 74/13, 74/14, 74/15, 74/16, 74/17, 74/18, 74/19, 74/20A, 74/20B, 74/21A, 74/21B, 74/22, 74/23, 75, 76, 77, 78, 79, 80, 81/1, 81/2, 81/3, 81/4, 82, 83, 84, 85/1, 85/2, 86, 87, 88, 89, 90, 91, 92/1, 92/2, 93, 94, 95/1, 95/2, 96/1, 96/2, 97/1, 97/2, 98, 99, 100, 101, 102/1, 102/2, 103, 104, 105/1A, 105/1B, 105/1C, 105/1D, 105/1E, 105/1F, 105/1G, 105/1H, 105/2, 105/3A,

WARD	BLOCK	TS No./Subdivision
		105/3B, 105/3C, 105/3D, 105/3E, 105/3F, 105/3G1, 105/3G2, 105/3G3, 105/3G4
AD	8	1/1, 1/2, 2, 3, 4, 5, 6, 7/1, 7/2, 7/3, 8/1, 8/2, 8/4, 8/5, 8/6, 9/1, 9/2, 10, 11/1A, 11/1B, 11/1C, 11/2, 12/1, 12/2, 12/3, 12/4, 13, 14, 15, 16, 17, 18/1, 18/2, 19/1, 19/2, 20, 21, 22/1, 22/2A, 22/2B, 23/1, 23/2, 24/1, 24/2, 24/3, 25/1, 25/2, 25/3, 25/4, 26/1, 26/2, 27/1, 27/2, 27/3, 27/4, 27/5, 27/6, 28/1, 28/2, 28/3, 28/4, 29, 31/2, 32/1, 33, 34, 35/1, 35/2, 35/3, 36/1, 36/2, 37, 38/1, 38/2, 39, 40/1, 40/2, 41/1, 41/2, 41/3, 41/4, 42, 43/1, 43/2, 44/1, 44/2, 45/1, 45/2, 45/3, 46, 47, 48/1, 48/2A, 48/2B, 49/1A, 49/1B, 49/1C, 49/2, 49/3, 50/1A, 50/1B, 50/2, 51/1, 51/2, 53/1, 53/2, 53/3, 53/4, 53/5, 54, 55, 56/1, 56/2, 56/3, 56/4, 57, 58/1, 58/2, 59, 60/1, 60/2, 61/1, 61/2, 61/3, 61/4, 62/1, 62/2, 62/3, 63, 64, 65/1, 65/2, 66/1, 66/2, 67, 68/1, 68/2, 68/3, 68/4, 69, 70, 71/1, 71/2, 71/3, 71/4, 71/5, 72/1, 72/2, 73, 74/1, 74/2, 75, 76, 77, 78, 79, 80, 81, 82, 83/1, 83/2, 83/3, 84/1, 84/2, 85/1, 85/2, 86/1, 86/2A, 86/2B1, 86/2B2, 86/2C1, 86/2C2, 86/2C3, 86/2C4, 86/2C5, 86/2C6, 86/2D, 86/3A, 86/3B, 86/3C, 86/3D, 86/3E, 86/3F, 86/3G, 86/3H, 86/3I
AD	9	2, 3, 4, 5/1, 5/2, 6, 7, 8/1, 8/2, 9, 10, 11, 12, 13/1, 13/2, 14, 15, 16, 17, 18, 19/1, 19/2, 20, 21/1, 21/2, 22, 23, 24, 25, 26, 27/1, 27/2, 28, 29/1, 29/2, 30, 31, 32/1, 32/2, 33/1A, 33/1B, 33/2, 34, 35, 36, 37, 38, 39, 40, 41, 42, 43, 44/1, 44/2, 44/3, 45, 46, 47/1, 47/2, 48/1, 48/2, 49, 50, 51, 52/1, 52/2, 53, 54/1, 54/2, 55/1, 55/2, 55/3, 56, 57/1, 57/2, 57/3, 58, 59/1, 59/2, 59/3, 59/4, 59/5, 59/6, 59/7, 60, 61, 62, 63, 64, 65, 66, 67, 68, 69, 70, 71, 72, 73, 74, 75, 76/1, 76/2, 77, 78, 79, 80, 81, 82, 83/1, 83/2, 83/3, 83/4, 84, 85, 86, 87/1, 87/2, 88/1, 88/2, 89, 90/1, 90/2, 90/3, 91, 92, 93, 94, 95, 96, 97, 98/1, 98/2, 99/1, 99/2, 100, 101, 102, 103/1, 103/2, 104/1, 104/2, 105, 106, 107/1A, 107/1B, 107/2, 108/1A, 108/1B, 108/2, 109/1, 109/2, 109/3, 109/4, 110/1, 110/2, 110/3, 110/4, 110/5, 110/6, 111/1, 111/2, 111/3, 111/4, 111/5A, 111/5B, 112/1, 112/2, 113/1A, 113/1B, 113/1C, 113/1D, 113/1E,

WARD	BLOCK	TS No./Subdivision
		113/1F, 113/1G, 113/1H, 113/1I, 113/1J, 113/2, 114/1, 114/2, 114/3, 115/1, 115/2, 116, 117/1, 117/2, 117/3, 117/4, 118, 119, 120/1, 120/2, 120/3, 121/1, 121/2, 121/3, 122, 123/1, 123/2, 123/3, 123/4, 124/1, 124/2, 124/3A, 124/3B, 124/3C, 125/1, 125/2, 125/3, 125/4A, 125/4B, 125/4C1, 125/4C2, 125/4D1, 125/4D2, 125/4D3, 125/4E1, 125/4E2, 125/4E3, 125/4E4, 125/4E5, 125/4F, 126, 127/1, 127/2, 128, 129/1, 129/2, 129/3, 130, 131, 132, 133, 134, 135, 136, 137, 138, 139, 140/1, 140/2, 141, 142, 143, 144, 145/1, 145/2, 145/3, 145/4, 146/1, 146/2, 146/3, 146/4, 146/5, 147/1, 147/2, 148, 149, 150/1, 151/1, 151/2, 152, 153, 154/1, 154/2, 155, 156, 157/1, 157/2, 158/1, 158/2, 159/1, 159/2, 159/3, 160/1, 160/2, 161, 162/1, 162/2, 163/1, 163/2, 164, 165/1, 165/2, 165/3, 166, 167, 168, 169, 170/1, 170/2, 170/3, 171/1, 171/2, 172/1, 172/2, 172/3, 173, 174/1, 174/2, 174/3, 175, 176, 177, 178, 179, 180, 181, 182, 183, 184, 185/1, 185/2, 186/1, 186/2, 186/3, 187/1, 187/2, 187/3, 188, 189/1, 189/2, 190/1, 190/2, 191/1, 191/2, 192/1, 192/2, 193/1, 193/2, 194/1, 194/2, 195/1, 195/2, 196/1, 196/2, 197, 198, 199/1, 199/2, 200, 201, 202/1, 202/2, 203, 204, 205, 206, 207/1A, 207/1B, 207/2A, 207/2B, 207/2C, 207/2D, 207/2E, 207/2F, 207/2H, 207/2I, 207/2J, 207/2K, 207/2L, 207/2M, 207/2N, 207/3, 208, 209, 210, 211, 212, 213, 214, 215, 216, 217, 218, 218/1, 218/2, 218/3, 218/4, 218/5, 218/6, 218/7, 218/8, 218/9, 218/10, 218/11A, 218/11B, 218/11C, 218/11D, 218/12, 218/13, 218/14, 218/15, 218/16, 218/17A, 218/17B, 218/18, 218/19, 218/20, 218/21, 218/22A, 218/22B, 218/22C, 218/22D, 218/22E, 218/22F, 218/22G, 218/22H, 218/22I, 218/22J, 218/23, 218/24, 218/25, 218/26A, 218/26B, 218/27, 218/28, 218/29, 218/30, 218/34, 218/35, 218/36A, 218/36B, 218/36C, 218/36D, 218/36E, 218/36F, 218/36G, 218/36H, 218/36I, 218/36J, 218/36K, 219/1, 219/2, 219/3, 219/4, 220, 221/1, 221/2, 222/1, 222/2, 223/1, 223/2, 224/1, 224/2, 225, 226, 227, 228, 229, 230, 231, 232, 233, 234/1, 234/2, 235, 236, 237, 238/1, 238/2, 239/1, 239/2, 239/3, 239/4A, 239/4B, 239/4C, 239/4D, 239/4E, 239/5A, 239/5B, 239/6

WARD	BLOCK	TS No./Subdivision
AD	10	1, 2/1, 2/2, 2/3, 3, 4, 5, 6/1, 6/2, 6/3, 6/4, 6/5, 6/6, 6/7, 7, 8, 9, 10, 11/1, 11/2, 12, 13, 14/1, 14/2, 15, 16/2, 16/3, 17/1A, 17/1B, 17/1C, 17/2, 18, 19, 20/1, 20/2, 21, 22/1, 22/2, 23/1, 23/2, 24/1, 24/2, 25/1, 25/2, 25/3, 25/4, 25/5, 26/1A, 26/1B, 26/1C, 26/2A, 26/2B, 26/3A, 26/3B, 26/4, 26/5A1, 26/5A2, 26/5A3, 26/5A4, 26/5B, 26/5C, 26/5D1, 26/5D2, 27, 28, 29, 30, 31, 32/1, 32/2, 32/3, 32/4, 33/1, 33/2, 34, 35, 36/1A, 36/1B, 36/2, 36/3, 37/1, 37/2, 38, 39, 40, 41, 42/1, 42/2A, 42/2B, 42/3, 42/4, 42/5, 42/6, 42/7, 43, 44/1, 44/2, 45/1, 45/2, 46, 47, 48, 49, 50/1, 50/2, 51, 52, 53, 54, 55, 56, 57, 58, 59, 61/1, 61/2A, 61/2B, 61/2C, 61/2D, 61/2E, 61/2F, 61/2G, 61/2H, 61/2I, 61/2J, 61/2K, 61/2L, 61/2M, 61/2N, 61/2O, 61/2P, 61/2Q, 62/1, 62/2, 62/3, 62/4, 62/5, 62/6, 62/7, 62/8, 63, 64, 65, 66, 67, 68, 69, 70, 71/1, 71/2, 71/3, 71/4, 72/1A, 72/1A1B, 72/1A2, 72/1B, 72/1C, 72/2, 72/3, 72/4, 72/5, 73, 74, 75/1, 75/2, 75/3, 75/4, 75/5, 75/6, 75/7, 75/8, 75/9, 76/1, 76/2, 76/3, 76/4, 76/5, 76/6, 76/7, 76/8, 76/9, 76/10, 76/11, 76/12, 76/13, 77/1A, 77/1B, 77/2A, 77/2B, 77/3, 78/1A, 78/1B, 78/1C, 78/1D, 78/1E, 78/2A, 78/2B, 78/2C, 78/2D, 78/2E, 78/3, 78/4A, 78/4B, 78/4C, 78/4D, 78/4E, 79, 80/1, 80/2, 81, 82/1, 82/2, 82/3, 83/1, 83/2, 83/3, 84/1, 84/2, 84/3, 84/4, 84/5, 84/6, 85/1, 85/2, 85/3, 85/4, 85/5, 85/6, 85/7, 85/8, 85/9, 85/10, 85/11, 86/1, 86/2, 86/3, 87/1, 87/2, 88/1, 88/2, 88/3, 89, 90/1, 90/2, 90/3, 90/4, 90/5, 90/6, 91/1A, 91/1B, 91/2A, 91/2B, 92
AD	11	4, 5, 7/1, 7/2, 7/3, 7/4, 8
AD	12	1, 2, 3/A, 3/B, 4/1, 4/2, 5, 6/2, 7/1, 7/2, 8, 9/1, 9/2, 10, 11, 12, 13, 14, 15, 16/1, 16/2, 17, 18/1, 18/2, 19, 20, 22, 23, 24/1, 24/2, 25/1, 25/2, 26, 27, 28, 29, 30, 31, 32/1, 32/2, 33, 34, 35, 36, 37, 38, 39, 40, 41, 42, 43, 44/1, 44/2, 45, 46/1, 46/2, 47, 48/1, 48/2, 49, 50, 51, 52, 53, 54/1, 54/2, 55, 56, 59, 60, 61/1, 61/2, 61/3, 61/4, 61/5, 62, 63, 64, 65, 66, 67, 68, 69/1, 69/2, 70, 71, 72, 73/1, 73/2, 74/1, 74/2, 75, 76, 77, 78/1, 79/1, 79/2, 79/3, 79/4, 80, 81/1, 81/2, 81/3, 81/4, 82, 83, 84, 85/1, 85/2, 85/3, 86/1, 86/2, 86/3, 87, 88, 89/1, 89/2, 90/1, 90/2, 90/3, 91, 92/1, 92/2, 93, 94, 95, 96, 97, 98, 99/1A, 99/1AA, 99/1AB, 99/1AC, 99/1AD, 99/1AE, 99/1AF, 99/1AG, 99/1AH, 99/1AI, 99/1AJ, 99/1AK, 99/1AL, 99/1AM, 99/1AN, 99/1AO, 99/1AP, 99/1AQ, 99/1AR, 99/1AS, 99/1AT, 99/1AU, 99/1AV, 99/1AW, 99/1AX, 99/1AY, 99/1AZ, 99/1B, 99/1BA, 99/1BB, 99/1BC, 99/1BD, 99/1BE, 99/1C, 99/1D,

WARD	BLOCK	TS No./Subdivision
		99/1E, 99/1F, 99/1G, 99/1H, 99/1I, 99/1J, 99/1K, 99/1L, 99/1M, 99/1N, 99/1O, 99/1P, 99/1Q, 99/1R, 99/1S, 99/1T, 99/1U, 99/1V, 99/1W, 99/1X, 99/1Y, 99/1Z, 99/2A, 99/2B, 103, 104, 105, 107, 108, 108/1A, 108/1B, 108/1C, 108/1D, 108/1E, 108/1F, 108/1G, 108/1H, 108/1I, 108/1J, 108/1K, 108/1L, 108/2A, 108/2AA, 108/2AB, 108/2AC, 108/2AD, 108/2AE, 108/2AF, 108/2AG, 108/2AH, 108/2AI, 108/2AJ, 108/2AK, 108/2AL, 108/2AM, 108/2AN, 108/2AO, 108/2B, 108/2C, 108/2D, 108/2E, 108/2F, 108/2G, 108/2H, 108/2I, 108/2J, 108/2K, 108/2L, 108/2M, 108/2N, 108/2O, 108/2P, 108/2Q, 108/2R, 108/2S, 108/2T, 108/2U, 108/2V, 108/2W, 108/2X, 108/2Y, 108/2Z, 108/3A, 108/3B, 108/3C, 108/3D, 108/3E, 108/3F, 108/3G, 108/3H, 108/3I, 108/3J, 108/3K, 108/3L, 108/3M, 108/3N, 108/3O, 108/3P, 108/3Q, 108/3R, 108/3S
AD	13	1, 2, 5/1, 5/2, 6, 7, 8, 9/1, 9/2, 9/3, 9/4, 10, 11, 13/1, 14/1, 14/2, 14/3, 15, 16, 17, 18, 19/1, 19/2, 20, 21, 22/1, 22/2, 23/1, 23/2, 24/1, 24/2, 25, 26, 27, 28, 29, 30/1, 30/2, 31, 32, 33, 34, 35, 36, 37, 38/1, 38/2, 38/3, 39, 40, 41, 42/1, 42/2, 42/3, 42/4, 42/5, 43/1, 43/2A, 43/2B, 45, 46/1A, 46/1B, 46/1C, 46/1D, 46/2A, 46/2B, 46/2C, 47, 49/1A, 49/1B, 49/1C, 49/1D, 49/1E, 49/2, 50, 51, 52/1, 52/2, 53, 55, 56/1, 56/2, 56/3A, 56/3B, 57/1, 57/2, 58, 59/1, 59/2, 59/3, 59/4, 59/5, 60/1, 60/2, 60/3, 60/4, 60/5, 60/6, 61, 62, 63/1A, 63/1B, 63/2A, 63/2B, 64/1, 64/2, 64/3, 64/4, 64/5, 64/6, 64/7, 64/8, 65/1, 65/2, 65/3, 66, 67, 68/1, 68/2, 69, 70, 71, 72, 73, 74, 75/1, 75/2, 75/3
AD	14	1, 2/1, 2/2, 3/1, 4/1A1, 4/1A2, 4/1A3, 4/1A4, 4/1B, 4/1C, 4/1D, 4/1E, 4/1F, 4/1G1, 4/1G2, 4/2, 4/3, 5, 6, 7, 8/3, 11, 12, 13, 14/1, 14/2, 15, 16, 17/1, 17/2, 18, 19, 20, 21, 22, 23/1, 23/2, 24, 25, 26/1A, 26/1B, 26/1C, 26/2, 26/3, 26/4A, 26/4B, 26/5A, 26/5B1, 26/5B2, 27/1, 27/2, 27/3, 28, 29, 30/1, 30/2, 30/3, 30/4, 31, 32/1A, 32/1B1, 32/1C, 32/1D, 32/2, 33/1, 33/2A, 33/2B, 34, 35/1, 35/2, 36, 37, 38, 39, 40, 41, 42/1, 42/2, 43, 44, 45/1, 45/2, 45/3, 45/4, 46, 47, 48, 49, 50/1, 50/2, 51/1, 51/2, 52, 53/1, 53/2, 54, 55, 56, 57, 58, 59/1, 59/2, 60, 61/1, 61/2, 61/3, 62/1, 62/2, 63, 64/1, 64/2, 64/3, 64/4, 65, 66, 67, 68/1, 68/2, 69, 70, 71, 72, 73, 74/1, 74/2, 75/3, 76, 77

WARD	BLOCK	TS No./Subdivision
AD	15	1/1, 1/2, 1/3, 1/4, 2, 3/1, 3/2, 3/3, 3/4, 3/5, 4, 5, 6, 7/1, 7/2, 8/1, 8/2A, 8/2B, 9, 10, 11/1, 11/2, 11/3, 12, 13, 14/1, 14/2, 15/1A, 15/1B, 15/2, 16, 17, 18, 19, 20, 21/1, 21/2, 22/1, 22/2, 22/3, 23, 24, 25, 26, 27, 28, 29, 30/1, 30/2, 31, 32/1, 32/2, 33, 34, 35, 36/1, 36/2, 37, 38, 39, 40, 41, 42, 43, 44, 45, 46/1, 46/2, 46/3, 46/4, 47, 48, 49/1A, 49/1B, 49/1C, 49/1D, 49/1E, 49/2, 50, 51/1, 51/2, 52, 53/1, 53/2, 54, 55, 56, 57/1, 57/2, 58, 59, 60, 61, 62/1, 62/2, 63, 64, 65, 66, 67, 68, 69/1, 69/2, 70, 71, 72, 73, 74, 75, 76, 77, 78/1, 78/2, 79, 80/1, 80/2, 81, 82, 83/1, 83/2, 83/3, 83/4, 84, 85/1, 85/2, 86/1, 86/2, 87/1, 87/2, 88/1, 88/2, 88/3, 88/4, 88/5, 88/6, 89, 90, 91, 92, 93, 94, 95, 96, 97, 98/1, 98/2, 99, 100, 101/1, 101/2, 101/3, 102, 103, 104, 105/1, 105/2, 106, 107/1, 107/2, 107/3, 108, 109/1, 109/2, 109/3, 110, 111, 112, 113/1, 113/2, 114, 115, 116, 117, 118, 119/1, 119/2, 119/3, 120/1, 120/2, 121, 122, 123, 124, 125/1, 125/2, 126, 127, 128, 129, 130, 131/1, 131/2, 132, 133, 134/1, 134/2, 134/3, 134/4, 135, 136, 137, 138, 139/1, 139/2, 140, 141/1, 141/2, 141/3, 142, 143, 144/1, 144/2, 145, 146, 147/1, 147/2, 148, 149, 150, 151, 152, 153/1, 153/2, 154/1, 154/2, 155/1, 155/2, 156/1, 156/2, 157, 158, 159, 160, 161, 162, 163/1, 163/2, 164, 165, 166, 167, 168/1, 168/2, 169, 170, 171, 172/1, 172/2, 173, 174/1, 174/2, 175/1, 175/2, 176, 177, 178, 179, 180, 181/1, 181/2, 182/1, 182/2, 183, 184/1, 184/2, 184/3, 185, 186/1, 186/2, 186/3, 186/4, 187/1, 187/2, 189, 190, 191, 192, 193/1, 193/2, 193/3
AD	16	1/1, 2, 4/1, 4/2, 4/3, 4/4, 4/5, 5/2B, 7/1, 7/2, 7/3, 7/4, 8, 10/1, 10/2
AD	17	1, 3/1A, 3/1B, 3/3, 4, 5/1, 5/2, 5/3, 6/2, 6/3, 7, 8/1, 8/2, 8/3, 9/1, 9/2, 10/1, 10/2, 11/1, 11/2, 12/1, 12/2, 13/1, 13/2A, 13/2B, 14/1A, 14/1B, 14/2, 15, 16, 17/1, 17/2A, 17/2B, 17/3A, 17/3B, 18/2, 19, 21/1A, 21/1B, 21/1C, 21/1D, 21/1E, 21/1F, 21/1G1A, 21/1G1B, 21/1G2A, 21/1G2B, 21/1G2C, 21/1G2D1, 21/1G2D2, 21/1G2E, 21/2, 22/1, 22/2A, 22/2B, 22/3A, 22/3B, 22/4A, 22/4B, 22/4C, 22/5A, 22/5B, 22/6, 22/7A, 22/7B, 22/8A, 22/8B, 22/8C, 22/9A, 22/9B, 23/1, 23/2, 24/1A, 24/1B, 24/1C, 24/2A, 24/2B, 24/3, 24/4, 24/5A, 24/5B, 24/6, 24/7A, 24/7B, 24/8, 25/1, 25/2, 26, 27/1, 27/2, 28/1, 28/2, 28/3, 29/1, 29/2A, 29/2B, 30/1, 30/2, 32/2, 33/1, 33/3, 34/1, 34/2
AE	1	2/1, 2/2, 3, 4, 5, 7/1A, 7/1B, 7/1C, 7/2, 8, 9/1, 9/2, 10/1, 10/2, 13/1, 13/2, 14, 15, 16/1A, 16/1B, 16/1C, 16/2A, 16/2B1, 16/2B2, 16/3A,

WARD	BLOCK	TS No./Subdivision
		16/3B, 16/3C, 17/1, 18, 19, 20/1, 20/2, 20/3, 20/4, 20/5, 20/6, 21, 22, 23, 24, 25, 26, 27, 28, 29, 30/1, 30/2, 30/2A, 31, 32/1, 32/2, 33, 34/1, 34/2, 35, 36, 37, 38, 39, 41, 42/1, 42/2, 42/3, 42/4, 42/5, 42/6, 42/7, 42/8, 42/9, 42/10, 43, 44, 45/1, 45/2, 45/3, 46, 47/1, 48, 49, 50/1, 52/1, 52/2, 52/3A, 52/3B, 52/4, 56, 59/1, 59/2
AE	2	3/1, 3/2, 3/3, 4, 5/1, 5/2, 6, 7, 8, 9/1, 9/2, 10/1, 10/2, 10/3, 11, 12/1, 12/2, 13/1, 13/2, 13/3, 14, 15, 16, 18, 19/1, 21, 22/1, 22/2, 23, 24/1, 24/2, 24/3, 25, 26, 27/1, 27/2A1, 27/2A2, 27/2A3, 27/2B1, 27/2B2, 27/2B3, 28/1, 28/2, 28/3, 29
AE	3	1, 2/1, 2/2, 2/3, 2/4, 2/5, 2/6, 3, 4, 5, 6/1, 6/2, 7/1, 7/2, 7/3, 7/4, 7/5, 8, 9, 10/1, 10/2, 10/3, 10/4A, 10/4B, 10/5, 10/6A, 10/6B, 10/6C, 10/6D, 10/6E, 11/1A, 11/1B, 11/1C, 11/2A, 11/2B, 11/2C, 11/3, 11/4, 12, 13/1, 13/2, 14/1, 14/2, 14/3, 14/4, 15, 16, 17/1, 17/2, 17/3, 17/4, 18, 19, 20, 21, 22, 23, 24, 25, 26, 27, 28/1A, 28/1B, 28/2, 29/1, 29/2, 29/3, 29/4, 29/5, 29/6, 29/7, 29/8, 30, 31/1, 32/1, 32/2, 33/1, 33/2, 34/1, 34/2, 35/1A, 35/1B, 35/2A, 35/2B, 36/1, 36/2, 37, 38/1, 38/2A, 38/2B, 38/3, 40/1, 40/2, 40/3, 41, 42, 43/1, 43/2, 44/1A, 44/1B, 44/2, 44/3, 45, 46, 47, 48, 49, 50, 51, 52, 53, 54, 55, 56, 57, 58, 59, 60/1, 60/2, 60/3, 61, 62/1, 62/2, 63, 64, 65, 66, 67, 68, 69, 70, 71, 72, 73/1, 73/2, 74, 75, 76, 77/1, 77/2, 78, 79, 80, 81, 82, 83, 84/1, 84/2, 84/3, 84/4, 84/5, 84/6, 84/7, 84/8A, 84/8B, 85/1, 85/2A, 85/2B, 86/1A, 86/1B, 86/2A, 86/2B, 86/2C, 86/3, 86/4, 86/5A, 86/5B, 87/1, 87/2, 88/1, 88/2, 88/3A, 88/3B, 88/4, 89/1, 89/2A, 89/2B, 89/3, 90/1, 90/2, 91, 92/1, 92/2, 93, 94/1, 94/2, 94/3, 94/4, 95/1, 95/2, 95/3, 95/4, 95/5, 95/6, 95/7, 95/8, 95/9, 95/10, 96, 97, 98/1, 98/2, 99, 100, 101, 102, 103, 104, 105/1, 105/2, 106, 107, 108, 109, 110, 111, 112, 113, 114, 115, 116, 117, 118, 119/1, 119/2, 120, 121, 122, 123, 124, 125/1, 125/2, 126/1, 126/2, 127/1, 127/2, 128, 129/1, 129/2, 129/3, 130, 131/1, 131/2, 132, 133/1, 133/2, 134, 135, 136/1, 136/2, 136/3, 138/1, 138/2, 138/4, 138/5, 138/7, 138/8, 138/9, 138/10, 138/11, 138/15, 138/16, 140, 141, 142/1, 142/2, 142/3, 143/1, 143/2, 143/3, 144/1, 144/2, 144/3, 145/1, 145/2, 146, 147, 148, 149, 150, 151/1, 151/2, 152, 153, 154, 155/1, 155/2, 156, 157, 158, 159, 160, 161, 162, 163, 164, 165, 166, 167, 168, 169/1, 169/2, 169/3, 170/2, 171, 172, 173, 174/1, 174/2, 174/3, 175/1, 175/2, 176, 177/1A, 177/1B,

WARD	BLOCK	TS No./Subdivision
		177/1C, 177/2, 177/3, 178/1A, 178/2, 178/3, 179/1, 179/2, 179/3, 179/4, 179/5, 179/6
AE	4	1/1, 1/2, 2/1, 2/2, 3, 4, 5, 6/1, 6/2A, 6/2B, 6/2C, 6/2D, 7, 8/1, 8/2, 9, 10, 11/1, 11/2, 12, 13/1, 13/2, 14, 15, 16, 17, 18, 19, 20/1, 20/2, 20/3, 21/1, 21/2, 22, 23, 24/1, 24/2, 24/3, 24/4, 25/1, 25/2, 25/3A, 25/3B, 25/3C, 25/3D, 25/3E, 25/3F, 25/3G, 26, 27, 28, 29/1, 29/2, 30/1, 30/2, 31/1, 31/2, 32/1, 32/2, 32/3, 32/4, 33, 34/1, 34/2, 34/3, 35, 36, 37, 38/1A, 38/1B, 38/1C, 38/1D, 38/1E, 38/1F, 38/1G, 38/1H, 38/2, 39, 40/1, 40/2, 41, 42, 43, 44, 45/1, 45/2A, 45/2B, 45/3, 46, 47/1, 47/2, 47/3, 48, 49, 50, 51, 52/1, 52/2, 53, 54, 55, 56/1, 56/2, 57, 58/1, 58/2, 58/3, 58/4, 58/5, 58/6, 59/1, 59/2, 59/3, 59/4, 59/5, 60, 61, 62/1, 62/2, 63, 64, 65
AE	5	1, 2, 3, 4, 6, 7, 8, 9, 10, 11, 12, 13/1, 13/2, 14, 16, 17, 18/1, 18/2, 18/3, 19, 20/1, 20/2, 21, 22/1, 22/2, 23, 24/1, 24/2, 25, 26, 27, 28/1, 28/2, 29, 30, 31/1, 31/2, 32, 33/1, 33/2, 33/3, 33/4, 36, 37, 38, 39, 40, 41/1, 41/2, 42, 43, 44, 45, 46/1, 46/2, 47, 48, 49/1, 49/2, 49/3, 50, 51, 52, 53/1, 53/2, 54/1, 54/2, 55, 56/1, 56/2, 56/3, 57/1, 57/2, 58, 59, 60/1, 60/2, 60/3, 60/4, 60/5, 60/6, 61, 62, 63, 64, 65/1, 65/2, 66/1, 66/2, 67, 68, 69/1, 69/2, 70, 71, 72/1, 72/2, 73, 74, 75/1, 75/2, 76/1, 76/2, 77/1, 77/2, 78, 79, 80, 81/1, 81/2, 82, 83, 84, 85, 86, 87, 88/1, 88/2, 89, 90/1, 90/2A, 90/2B, 90/2C, 90/2D, 90/2E, 91, 92, 93, 94, 95/1, 95/2, 96/1, 96/2, 97, 98, 99, 100/1, 100/2, 100/3, 100/4, 100/5, 100/6, 101, 102, 103, 104, 105, 106, 106/1, 106/2, 106/3, 108, 109, 110, 111, 112/1, 112/2, 114/1, 114/2, 115/1, 115/2, 116, 117/1, 117/2, 118, 119/1, 119/2A, 119/2B, 119/2C, 120/1, 120/2, 120/3, 121, 122/1A, 122/1B, 122/2, 123, 124, 125, 126/1, 126/2, 126/3, 127/1, 127/2, 128/1, 128/2, 128/3, 129, 130, 131/1, 131/2, 132/1,

WARD	BLOCK	TS No./Subdivision
		132/2, 133, 134, 135, 136, 137, 138, 139, 140, 141, 142, 143, 144, 145/1, 145/2, 146, 147
AE	6	1, 2/1, 2/2A, 2/2B, 3/1, 3/2, 4, 5, 6, 7, 8, 9, 10, 11, 12, 13/1, 13/2, 14, 15, 16/1, 16/2, 16/3, 17/1, 17/2, 18, 19/1, 19/2, 19/3, 19/4, 20, 21, 22, 23, 24/1A, 24/1B, 24/1C, 24/1D, 24/1E, 24/2A, 24/2B, 25/1, 25/2, 26/1, 26/2, 27, 28/1, 28/2, 29, 30, 31, 32, 33, 34, 35/1A, 35/1B, 35/2, 36/1, 36/2, 37, 38, 39, 40, 41, 42, 43, 44, 45/1, 45/2, 45/3, 45/4, 46/1, 46/2, 47/2, 48/1, 48/2, 48/3, 49/2, 50/1, 50/2, 51, 52, 53, 54, 55, 56, 57, 58, 59, 60, 61/1, 61/2, 61/3, 61/4, 61/5, 61/6, 61/7, 61/8, 62, 63, 64, 65/1, 65/2, 65/3, 66/1A, 66/1B, 66/2, 67, 68, 69, 70, 71, 72, 73/1, 73/2, 73/3, 74, 75, 76, 77/1, 77/2, 78, 80, 81, 82/1, 82/2, 82/3, 83, 84, 85, 86, 87/1A, 87/1B, 87/2, 88/1, 88/2, 89/1, 89/2, 89/3, 90, 91, 92, 93, 94, 95, 96/2, 97/1, 97/2, 97/3, 98, 99, 100, 101, 102, 103, 104, 105, 106/1, 106/2, 107, 108/1, 108/2, 109, 110, 111, 112, 113/1, 113/2, 114/1, 114/2, 114/3, 114/4, 114/5, 115/1, 115/2, 115/3, 116, 117, 118, 119/1, 119/2, 119/3, 120/1, 120/2, 121/1A, 121/1B, 121/1C, 121/1D, 121/1E, 121/1F, 121/2, 122/1, 122/2, 122/3, 122/4, 122/5, 122/6, 122/7, 122/8, 123, 124, 125, 126, 127, 128, 129/1, 129/2A, 129/2B, 130, 131, 132/1, 132/2, 133, 134, 135, 135/1, 135/2, 136, 137/1, 137/2, 137/3, 137/4, 138, 139, 140/1A, 140/1B, 140/2, 140/3, 141/1, 141/2, 141/3, 141/4, 142/1, 142/2, 143/1A, 143/1B, 143/1C, 143/2, 144/1, 144/2, 145/1, 145/2, 146, 147, 148/1, 148/2, 149, 150, 151/1, 151/2, 151/3, 152, 155, 156/1, 156/2, 157, 158, 159, 160/1, 160/2, 161, 162/1, 162/2, 163, 164, 165, 166, 167, 168, 169, 170, 171, 172, 173/1, 173/2, 174, 175, 176/1, 176/2A, 176/2B, 177, 178/1, 178/2, 179/1, 179/2, 180, 181/1, 181/2, 181/3, 181/4, 182, 183, 184, 185, 186, 187/1A, 187/1B, 187/1C, 187/2, 188, 189, 190, 191/1, 191/2, 191/3, 191/4, 191/5, 191/6, 191/7, 192, 193, 194/1, 194/2, 195/1, 195/2, 196, 197, 198, 199, 200/1A, 200/1B, 200/2, 201/1, 201/2, 202, 204, 205/1, 205/2, 206, 207/1, 207/2, 207/3, 208, 209/1, 209/2A, 209/2B, 209/2C, 209/2D1, 209/2D2, 209/2E, 209/2F, 209/2G, 210, 211, 212/1, 212/2, 212/3A, 212/3B, 212/4, 212/5A,

WARD	BLOCK	TS No./Subdivision
		212/5B, 212/5C, 212/5D, 212/5E, 212/5F, 213/1, 213/2, 213/3, 214, 215/1, 215/2, 216, 217, 218, 219, 220, 221/1, 221/2, 222, 223, 224, 225, 226/1, 226/2, 227, 228, 229, 230, 231, 232, 233, 234, 235, 236, 237, 238, 239, 240, 241/1, 241/2, 241/3, 241/4, 242/1, 242/3, 242/4, 242/6, 242/7, 243, 244, 245, 247, 248/1, 248/2, 249/1A, 249/1B, 249/2, 250/1, 250/2, 251/1A, 251/1B, 251/1C, 251/2, 252, 253, 254, 255, 256, 257/1, 257/2, 257/3A, 257/3B, 258, 259/1, 259/2, 260, 261, 262, 263/1, 263/2, 264, 265, 266/1, 266/2, 267, 268, 269, 270/1A, 270/1B, 270/2, 271, 272, 273, 274/1, 274/2, 275, 276, 277, 278, 279
AE	7	1/1, 1/2, 1/3, 2, 3/1, 3/2, 3/3A, 3/3B, 3/4, 4/1, 4/2, 5/1, 5/2, 6, 7/1, 7/2, 8/1, 8/2, 8/3, 8/4, 9, 10/1, 10/2, 11, 12, 13, 14, 15/1, 15/2, 16/1, 16/2, 17, 18/1A, 18/1B, 18/2A, 18/2B, 18/2C, 19/1, 19/2, 20, 21, 22, 23, 24, 25, 26, 27/1A, 27/1B, 27/2, 28, 29, 30/1, 30/2, 31, 32, 33, 34, 35, 36/1, 36/2, 37, 38/1, 38/2, 39, 40/1, 40/2, 41, 42, 43/1, 43/2, 44, 45/1, 45/2, 45/3, 45/4, 46, 47, 48/1, 48/2, 48/3, 49, 50, 51, 52/1, 52/2, 52/3, 53/1, 53/2, 53/3, 54, 55, 56/1, 56/2, 57, 58, 59, 60, 61, 62, 63/1, 63/2, 64, 65/1, 65/2, 66, 68, 70, 71, 72, 73, 74/1, 74/2, 75, 76, 77, 78/1, 78/2, 79, 80, 81, 82, 83, 84, 85, 86, 87/1, 87/2, 88, 89, 90, 91/1, 91/2, 92, 93/1, 93/2, 94, 95, 96, 97/1, 97/2, 98, 99, 100, 101, 102, 103/1, 103/2, 103/3, 104/1, 104/2, 105, 106, 107/1, 108, 109, 110, 111, 112, 113/1, 113/2, 114, 115, 116, 117, 118, 119, 120, 121, 122, 123/1, 123/2, 124, 125, 126, 127/1, 127/2, 128/1, 128/2, 129/1, 129/2, 130, 131, 132, 133/1, 134, 135/1, 135/2, 136, 137, 138, 139, 140, 141, 142, 143, 144, 145, 146/1, 146/2, 146/3, 146/4, 147/1, 147/2, 148/1, 148/2, 149, 150, 151, 152/1, 152/2, 152/3, 152/4, 153, 155, 156, 157, 158, 159, 160, 161, 162, 163, 164, 165/1, 165/2, 166, 167, 168, 169/1, 169/2, 170, 171, 172, 174/1, 174/2, 176, 177, 178, 179, 180, 181, 182/1, 182/2, 183, 184/1, 184/2, 185/1, 185/2, 185/3, 186, 187, 188, 189, 190, 191, 192, 193, 194, 195, 196, 197, 198/1, 198/2, 199/1, 199/2, 199/3, 199/4, 199/5, 199/6, 200, 201, 202, 203, 204, 205, 206/1, 206/2, 207/1, 207/2, 208/1, 208/2, 208/3, 209, 210,

WARD	BLOCK	TS No./Subdivision
		211, 212, 213, 214, 215, 216, 217, 218/1, 218/2, 219, 220/1A, 220/1B, 220/2, 220/3, 220/4, 220/5, 221, 222, 223, 224/1, 224/2, 225, 226/1, 226/2, 227, 228/1, 228/2, 229/1, 229/2, 230, 231, 232, 233/1, 233/2, 234/1, 234/2, 235/1, 235/2, 235/3, 235/4, 235/5, 235/6, 235/7, 236, 237/1, 237/2, 238, 239, 240, 241, 242, 243/1, 243/2, 244, 247/1, 247/2A, 247/2B, 248, 249, 250, 251, 252, 253, 254, 255, 256, 257/1, 257/2, 258/1, 258/2, 259, 260, 261, 262/1, 262/2, 263/1, 263/2, 264, 265, 266, 267/1, 267/2, 268, 269, 270, 271, 272, 273, 274, 275, 276, 277, 278, 279, 280/1, 280/2, 281, 282/1, 282/2, 283, 284, 285, 286, 287, 288, 289, 290, 291, 292/1, 292/2, 292/3, 292/4, 293/1, 293/2, 294, 295, 296/1, 296/2A, 296/2B, 297, 298/1, 298/2, 299/1, 299/2, 300, 301, 302, 303/1, 303/2, 304, 305, 306, 307, 308, 309, 310, 311
AE	8	1/1, 1/2, 4, 5, 6/1, 6/2, 7, 8/1, 8/2, 8/3, 9, 10, 11/1, 11/2, 11/3A, 11/3B, 12, 13, 14, 15, 16, 17/1, 17/2, 18, 19, 20/1, 20/2, 20/3, 20/4, 20/5, 21, 22, 23, 24/1, 24/2, 24/3, 24/4, 24/5A, 24/5B, 24/6A, 24/6B, 24/7, 25
AE	9	2, 3/1, 3/2, 3/3, 4, 5/2, 6, 7/1, 7/2, 8, 9, 10, 11, 12, 13, 14/1A, 14/1B, 14/2, 15, 16/1, 16/2, 17, 18, 19, 20, 21/1, 21/2, 23, 24/1, 24/2, 25/1, 25/2, 26, 27, 28, 29, 30, 31, 32, 33/1, 33/2, 33/3, 34, 35, 36, 37, 38, 39, 40, 41, 42, 43/1, 43/2, 44, 45/1, 45/2, 45/3, 46/1, 46/2, 47, 48, 49, 50, 51, 52, 53, 54, 55, 56, 57/1, 57/2, 57/3, 57/4, 58, 59, 60, 65, 66, 67/2, 68, 69, 70, 71, 72, 73/1, 73/2, 73/3, 73/4, 74, 75, 76, 78, 79, 80/1, 80/2, 80/3, 81, 82, 83, 84, 85, 86/1, 86/2, 87/1, 87/2, 88, 89, 90/1, 90/2, 91, 92/1A, 92/1B, 92/1C, 92/2A, 92/2B, 93/1, 93/2, 94/2, 94/3, 94/4, 94/5, 94/6, 94/7, 95, 97/1, 97/2, 97/3A, 97/3B, 98, 99/1, 99/2, 100/1, 100/2, 100/3, 100/4, 101/1, 101/2, 102, 103, 104, 105, 106/1, 106/2, 107, 108/1, 108/2, 109, 110, 111/1, 111/2, 111/3, 112/1, 112/2, 112/3, 113/1, 113/2, 114, 115, 116, 117, 118, 119, 120, 121, 122, 123/1, 123/2, 124/1, 124/2, 125/1, 125/2, 125/3, 125/4, 126, 127, 128, 129/1, 129/2, 130/1, 130/2, 130/3, 131, 133/1, 133/2, 133/3, 133/4, 133/4A, 133/5, 133/6, 133/7, 133/7A, 133/7B, 133/8C, 134, 135, 136, 137, 138, 139, 140, 141, 142, 143, 144/1, 144/2, 145, 146, 147, 152, 153, 154, 155/1, 155/2, 156, 157, 158, 159/1, 159/2, 160, 161, 162, 163, 164, 168/2, 169, 170, 171, 172, 173, 174, 175, 176, 177

WARD	BLOCK	TS No./Subdivision
AE	10	1/1, 1/2, 2/1, 2/2, 3/1, 3/2, 4, 5, 6/1, 6/2, 6/3, 6/4, 7, 8, 9, 10, 11, 12, 13, 14/1, 14/2, 15/1, 15/2, 15/3, 16, 17/1, 17/2, 18, 19, 20, 21/1A, 21/1B, 21/1C, 21/2, 21/3, 22, 23, 24/1, 24/2, 25/1A, 25/1B, 25/2, 26, 27, 28/1, 28/2, 29, 30, 31/1A, 31/1B, 31/1C, 31/1D, 31/2A, 31/2B, 32/1A, 32/1B, 32/1C, 32/1D, 32/1E, 32/1F, 32/1G, 32/2A, 32/2B, 33/1, 33/2, 33/3, 34/1, 34/2, 35, 36/1, 36/2, 38/1, 38/2, 38/3, 40, 41, 42, 43, 44, 45, 46/1, 46/2, 46/3, 46/4, 47/1, 47/2, 48/1, 48/2A, 48/2B, 48/3, 48/4, 48/5, 49, 50/1A, 50/1B, 50/2, 51, 52/1, 52/2, 53/1A, 53/1B, 53/2, 54, 55/1, 55/2, 55/3, 56, 57/1, 57/2, 58/1, 58/2, 59/1, 59/2, 60/1, 60/2, 61, 62, 63, 64/1, 64/2, 65, 66, 67, 68, 69/1A, 69/1B, 69/2, 70, 71, 72, 73/1, 73/2, 74, 75/1, 75/2, 76, 77, 78/1, 78/2, 79, 80, 81/1, 81/2A1, 81/2A2, 81/2B, 81/2C, 82, 83, 84, 85, 86, 87, 88, 89, 90, 91, 92
AE	11	1, 2, 3, 4, 5, 6, 7, 8, 9, 10, 11, 12, 13, 14, 15, 16, 17, 18, 19, 20, 21, 22, 23, 24, 25, 26, 27, 28, 29, 30, 31, 32, 33, 34, 35, 36, 37, 38, 39, 40, 41, 42, 43, 44, 45, 46, 47, 48, 49, 50, 51, 52, 53, 54, 55, 56, 57, 58, 59, 60, 61, 62, 63, 64, 65, 66, 67, 68, 69, 70, 71, 72, 73, 74, 75, 76, 77, 78, 79, 80, 81, 82, 83, 84, 85, 86, 87, 90, 91, 92, 93, 94, 95, 96, 97, 98, 99, 100, 101, 102, 103, 104, 105, 106, 107, 108, 109, 110, 112, 113, 114, 115, 116, 117, 118, 119, 120, 121, 122, 123, 124, 126, 127, 128, 129, 132, 133, 134, 136, 137, 138, 139
AE	12	1, 3, 4, 5, 6, 7, 8, 11, 12, 14, 15, 16, 17, 18, 19, 20, 21, 22, 23, 24, 25, 26, 27, 28, 29, 30, 31, 33, 34, 35, 36, 37, 38, 39, 40, 41, 42, 43, 44, 45, 46, 47, 48, 49, 50, 51, 52, 53, 54, 55, 56, 57, 58, 59, 60, 61, 62, 64, 65, 66, 67, 68, 70, 71, 72, 73, 74, 75, 76, 77, 78, 79, 80, 81, 82, 83, 84, 85, 86, 87, 88, 89, 90, 91, 92, 93, 94, 95, 96, 97, 98, 99, 100, 101, 102, 103, 104, 105, 106, 107, 108, 109, 110, 111, 112, 113, 114, 115, 116, 117, 118, 119, 120, 121, 122, 123, 124, 125, 126, 127, 128, 129, 130, 131, 132, 133, 134, 135, 136, 137, 138, 139, 140, 141, 142, 143, 144, 145, 146, 147, 148, 149, 150/1, 150/2, 152, 153, 154, 155, 156, 157, 158, 159, 160, 161, 162, 163, 164, 165, 166, 167, 168, 169, 170, 171, 172, 173, 174, 175, 176, 177, 178, 179, 180, 181, 182, 183, 184, 185, 186, 187, 188, 189, 190, 191, 192, 193, 194, 195, 196, 197, 198, 199, 200, 201, 202, 203, 204, 205, 206, 207, 208, 209, 210, 211, 213, 214, 215, 216, 217, 218, 219, 220, 221, 222, 223, 224, 225, 226, 227, 228, 229, 230, 231, 232, 233, 234, 235, 236, 237, 238, 239, 240, 241, 242,

WARD	BLOCK	TS No./Subdivision
		243, 244, 245, 246, 247, 248, 249, 250, 251, 252, 253, 254, 255, 256, 257, 258, 259, 260, 261, 262, 263, 264, 265, 266, 267, 268, 269, 270, 271, 272, 273, 274, 275, 276, 277, 278
AF	1	12/1, 13, 14/1, 14/2A, 14/2B, 14/2C, 14/3, 15/1, 16/2, 16/3, 16/4A, 16/4B, 16/5, 16/6, 17/1, 17/2, 17/3, 18, 19/1, 19/2, 19/4, 19/6, 19/7, 19/8, 19/9, 19/10, 19/11A, 19/11B, 19/12, 19/16, 19/19, 19/20A1, 19/20A2, 19/20A3, 19/20B, 19/21A, 19/21B, 19/22, 19/23, 19/24, 19/25, 20/1F, 21/1A, 21/1B, 21/2, 21/3A, 21/3B, 21/3C, 21/3D, 21/4, 21/5, 21/6A, 21/6B1, 21/6B2, 21/6B3, 21/7, 21/8A, 21/8B, 23/1, 23/2, 23/3, 25
AF	2	1, 4/1, 4/2, 4/3, 4/4, 4/5, 5, 6, 7/1, 7/2, 7/3, 7/4, 7/5, 7/6, 8, 9/1, 9/2, 10, 11/1, 11/2, 12, 13/1, 13/2, 14, 15/1, 15/2, 17, 18, 19/1, 19/2, 20/1, 20/2, 21, 22/1, 22/2, 22/3, 22/4, 23/1A, 23/1B, 23/2A, 23/2B, 23/2C, 24/1, 24/3, 24/4, 24/5, 25, 26, 27, 28, 29, 30/1, 30/2A, 30/2B, 31, 32, 33, 34, 35, 36, 37, 38/1, 38/2, 38/3, 39/1A, 39/1B, 39/2A, 39/2B, 40/1, 40/2, 41/1, 41/2, 42/1, 42/2A, 42/2B, 42/2C, 42/2D, 42/3A, 42/3B, 42/3C, 42/3D, 43, 44, 45, 46/1, 47/1, 47/2, 48, 49/1, 49/2, 49/3, 49/4, 49/5, 49/6, 49/7, 50, 51, 52, 53, 54, 55/1, 55/2A, 55/2B, 55/2C, 55/2D, 56, 57/1, 57/2, 58/1, 58/2, 59/1, 60
AF	3	1, 2, 3/1, 3/2, 4, 5, 6, 7/1A, 7/1B, 7/1C, 7/2A, 7/2B, 7/3, 8, 9, 10, 11, 12/1, 12/2, 13, 14, 15/1, 15/2, 16, 17, 18, 19, 20/1, 20/2, 20/3, 21/1, 21/2, 22, 23, 24, 25, 26, 27, 28, 29/1, 29/2, 30, 31, 32, 33, 34/1, 34/2, 35, 36, 37/1, 37/2, 38, 39, 40, 41, 42, 43, 44, 45/1, 45/2, 46, 47/1, 47/2, 47/3, 48, 49, 50, 51, 52, 53, 54, 55, 56/1, 56/2, 57, 59, 61/1, 61/2, 61/3, 64/1, 64/2, 65, 66, 67, 68, 69, 70, 71, 72, 73, 74, 75, 76, 77/1, 77/2, 78, 79, 80, 81, 82/1, 82/2, 83/1, 83/2, 83/3, 83/4, 83/5, 84, 85/1, 85/2A, 85/2B, 85/2C, 86/1, 86/2, 87, 88/1, 88/2, 89/1, 89/2, 90/1A, 90/1B, 90/1C, 90/2A, 90/2B, 90/2C, 90/2D, 90/2E, 90/2F, 90/2G, 90/2H, 90/2I, 90/2J, 90/2K, 92, 93, 94, 95, 98, 99/1, 100/1, 100/2, 100/3A, 100/3B, 100/4, 101/1, 101/2, 102, 103, 106/1, 106/2, 107, 108, 109, 110, 112/1, 112/2, 112/3, 112/4, 113/1, 113/2, 114, 115, 116, 117, 118/1, 118/2, 119, 120, 121, 122, 123, 124/1, 124/2, 125, 126, 127, 128, 129, 130, 131, 132, 133, 134, 135, 137, 138, 139,

WARD	BLOCK	TS No./Subdivision
		140, 141/1, 141/2, 142, 143, 144, 145, 146/1, 146/2, 147, 148, 149, 150, 151, 152, 153/1, 153/2, 154, 155, 156, 157, 158, 159, 160, 161, 162, 163, 164, 165, 166, 167, 168, 169/1, 169/2, 170, 171, 172, 173/1, 173/2, 174, 175, 176, 177, 178, 179, 180, 181, 182, 183, 185, 186, 188, 189, 190, 191, 192, 193, 194, 195, 196, 197, 198, 199/1, 199/2, 200, 201, 202, 203, 204, 205/1, 205/2, 206, 207, 208, 209, 210, 211, 213, 214/1, 214/2, 215/1, 215/2, 216, 217, 218, 219, 220, 221, 222/1, 222/2, 223/1, 223/2, 223/3, 224, 225, 226/1, 226/2, 226/3, 226/4, 227/1, 227/2, 227/3, 228, 230, 231, 232, 233, 234
AF	4	1/1, 1/2, 1/3, 1/5, 1/6, 1/7, 2, 3, 4, 6, 7, 8/1, 8/2, 8/3, 9, 10, 11, 12, 13, 14, 15, 16, 17, 18/1, 18/2, 19, 20, 21, 22/1, 22/2, 22/3, 22/4, 23, 24, 25, 26, 27, 28, 29, 30, 31, 32, 33, 34, 35, 36, 37, 38, 39, 41, 43, 44, 45, 46, 47/1, 47/2, 52, 53, 54/1, 54/2, 54/3, 55, 56/1, 56/2, 57, 58, 59, 60/1, 60/2, 62/1, 62/2, 62/3, 63/1, 63/2, 63/3, 63/4, 64, 65/1, 65/2, 65/3, 66, 67/1, 67/2, 67/3, 68/1, 68/2, 69/1, 69/2, 70/1, 70/2A, 70/2B, 71, 73, 74, 75, 76/1, 76/2, 77/1, 77/2, 78/1, 78/2, 79/1, 79/2, 79/3, 79/4, 79/5, 80, 81/1, 81/2, 82, 83, 84/1, 84/2, 84/3, 85, 86, 87, 88/1, 88/2, 89, 90, 91, 92, 93/1, 93/2, 94, 95, 96, 97, 98, 99, 100, 103, 104, 105/1, 105/2, 106, 107, 108/1, 108/2, 109
AF	5	1/1, 1/2, 1/4, 2/1, 2/2, 2/3, 2/4, 2/5, 3, 4, 5/1, 5/2, 5/3, 5/4, 5/5, 5/6, 5/7, 5/8, 5/9, 6/1, 6/2, 6/3A, 6/3B, 6/4, 7, 8/1, 8/2A, 8/2B, 9, 10, 11/1, 11/2, 12, 13/1, 13/2, 14, 15, 16, 17, 18, 19/1, 19/2, 20, 21, 22, 23, 24, 25, 26, 27, 28/1, 28/2, 30/1A, 30/1A2, 30/1B, 30/2, 31, 32, 33, 34, 35/1, 35/2, 35/3, 36/1, 36/2B1, 36/2B2, 36/2B3, 36/2B4, 36/2B5, 39, 40, 41/1, 41/2, 42, 44, 45, 46, 47, 48, 49, 50, 51, 52, 54, 55, 56, 57, 58/1, 58/2, 59, 60, 61/1, 61/2, 61/3, 61/4, 62, 63, 64, 65, 66, 67, 68, 69, 70, 71, 72, 73, 74, 75, 76/1, 76/2, 77, 78, 79, 80, 81, 82/1, 82/2, 83, 84, 85, 86, 87, 88, 89, 90/1, 90/2, 91, 92, 93/1, 93/2, 94/1, 94/2, 94/3, 94/4, 95, 96, 97, 98, 99, 100, 101, 103, 104, 105, 106, 107, 108/1, 108/2, 108/3, 109, 110, 111, 112, 113, 114, 116, 117, 119/1, 119/2, 120/2, 122, 123
AF	6	1, 3, 4/2, 4/3, 4/4, 5/1A, 6, 7, 8, 9/1, 9/2, 10, 12, 13, 14/1, 14/2, 14/3A, 14/3B, 15, 16, 17, 18, 19, 20, 21/1, 21/2, 22, 23, 24/1, 24/2A, 24/2B, 25, 26, 27, 28, 29, 30/1, 30/2, 30/3, 30/4, 31, 32, 33, 34, 35, 36, 37, 38, 39/1, 39/2, 40, 41, 42, 43, 44, 45, 46, 47, 48, 49, 50, 51, 52,

WARD	BLOCK	TS No./Subdivision
		53, 54, 55, 56, 57, 58, 59, 60/1, 60/2, 61, 62/1, 62/2, 64, 65/1, 65/2, 66, 67, 68, 69, 70, 71, 72/1, 72/2, 73, 74
AF	7	1/1, 2, 3, 4, 5, 6, 7/1, 7/2, 7/3, 9, 10, 11, 12/1, 12/2, 12/3, 12/4A, 12/4B, 12/4C, 12/4D, 12/4E, 12/4F, 12/5A, 12/5B, 12/5C, 12/6, 12/7, 12/8, 12/9A, 12/9B, 13, 14/1A, 14/1B, 14/2, 15/1, 15/2, 16, 17, 18, 19, 20/1, 20/2, 20/3, 21/1, 21/2A, 21/2B, 21/2C, 21/2D, 21/2E, 21/2F, 22, 23, 24, 25, 26, 27/1, 27/2, 28, 29/1, 29/2, 30/1, 30/2, 31, 32, 32/1, 33, 34/1, 34/2, 34/3, 35, 36/1, 36/2, 37/1, 37/2, 38, 39, 40, 41, 42, 43, 44, 45, 46, 47, 48, 49, 50, 51, 52, 53, 54, 55, 56/1A, 56/1B, 56/1C, 56/1D, 56/2, 57, 58, 59, 60, 61, 62, 63/1, 63/2, 63/3, 64, 65, 66, 67, 68, 69/1, 69/2, 70, 71, 72, 73, 74, 75, 76, 77, 78, 79/1, 79/2, 79/3, 80/1, 80/2, 81, 82, 83/1, 83/2, 84/1, 84/2, 84/3, 84/4, 86, 87/1, 87/2, 88, 89
AF	8	1, 2, 4, 5, 6, 7, 8, 9, 10, 11, 12, 13/1, 13/2, 14, 15, 16, 17, 18, 19, 20, 21, 22, 23, 24, 25, 26, 27, 28, 29, 31/1A, 31/2, 32/2, 35, 36, 37, 38/1A, 38/1B, 38/1C, 41/1, 41/2, 42/1, 42/2, 42/3, 42/4, 42/5, 43/1, 43/2, 44/1, 44/2, 45/1, 45/2, 46, 47, 48, 49, 50, 51, 52, 53/1, 53/2, 54, 55, 56, 57, 58, 59, 61/1, 62, 63/1, 63/2, 63/3, 63/4, 64, 65, 66, 67, 68, 69, 70, 72, 73, 74, 75/1, 75/2, 75/3, 75/4, 75/5, 75/6, 75/7, 75/8, 75/9, 76/1, 76/2, 77, 78, 79, 80, 81, 82, 83, 84/1, 84/2, 85, 86/1, 86/2, 88, 89, 91, 92, 93, 94, 95, 96, 97/1, 97/2, 98, 99, 100, 101, 102, 103, 104, 105, 106, 107, 108/1, 108/2, 109, 110, 111, 112, 113, 114
AF	9	1, 2, 3/1, 3/2, 3/3, 3/4, 4, 5/2, 6, 8, 9/1A, 9/1B, 9/2, 10, 11/1, 11/2, 12, 13, 14/1, 14/2, 15, 16/1, 16/2, 17/1, 17/2, 18/1, 18/2, 20, 21, 22, 23/1, 23/2, 24/1, 24/2, 25, 26, 27, 28/1, 28/2, 30/1A, 30/1B, 30/2, 30/3, 31/1A, 31/1B, 32, 32/1A1A, 32/1A1B, 32/1A1C, 32/1A2A, 32/1A2B, 32/1A2C, 32/1A4B, 32/1A4C, 32/1A4D, 32/1B2A, 32/1B2B, 32/2A, 32/2B, 32/2C, 32/2D, 32/2E, 32/2F, 33, 34, 35, 36, 37, 38, 39/1, 39/2, 40/1A, 40/1B, 40/2, 41/1, 41/2, 42, 43, 44, 45/1, 45/2, 45/3, 45/4, 45/5, 46/1, 46/2, 47, 48, 49, 50, 51/1, 51/2, 51/4, 51/5, 52, 53, 54, 55, 56, 57, 58, 59, 60, 61/1, 62/1, 62/2, 62/3, 63, 64, 65, 66, 67, 68/1, 68/2, 68/3, 69/1, 69/2, 70, 71/1, 71/2, 71/3, 72, 73, 74/1, 74/2, 75, 76, 78, 79, 80, 81/1, 81/2, 82, 83, 84, 85/1, 85/2, 86/1, 87, 88, 89/1, 89/2, 89/3, 90, 91, 92/1, 92/2, 92/3, 93, 94, 95, 96, 97, 98/1A, 98/1B, 98/2, 99/1, 99/2, 100/1, 100/2, 101

WARD	BLOCK	TS No./Subdivision
AF	10	1/1, 1/2, 2, 3, 4, 5, 6, 7, 8, 9, 10, 11/1, 11/2, 11/3, 11/4, 11/5, 12, 13, 14, 15, 16, 17/1, 17/2, 18/1, 18/2, 18/3, 19/1, 19/2, 19/3, 19/4, 19/5, 19/6, 19/7, 20/1, 20/2, 21/1, 21/2, 22, 23, 24, 25, 26, 27/1, 27/2, 28, 29, 30, 31, 32, 33, 34/1A, 34/1B, 34/1C, 34/1D, 34/1E, 34/2, 35/1, 35/2, 36/1, 36/2, 37/1, 37/2, 37/3, 38/1, 38/2, 39/1A, 39/1B, 39/2A1, 39/2A2, 39/2A3, 39/2A4, 39/2B1, 39/2B2, 40/1, 40/2A, 40/2B, 40/3, 41/1, 41/2, 41/3, 41/4, 42/1A, 42/1B, 43, 44, 45/1, 45/2, 45/3, 45/4, 46/1, 46/2, 46/3, 47/1
AG	1	2/2A, 2/2C, 2/2D, 2/3, 2/6, 3/1, 3/2, 3/3, 4/1, 4/2, 4/3, 5/1, 5/2, 6/1, 6/3, 6/5A, 6/5B, 6/5C, 6/6A1, 6/6A2, 6/6A3, 6/6A5, 6/6A6, 6/6A7, 6/6A8, 6/6A9, 6/6A10, 6/6A11, 6/6B1, 6/6B2, 6/6B3, 6/7, 8/1A, 8/1B, 8/1C, 8/2, 8/3A, 8/3B, 8/3C, 8/3D, 8/3E, 8/3F, 8/3G, 8/3H, 8/4A, 8/4B, 8/4C, 8/4D, 8/4E, 8/4F, 8/4G, 8/4H, 8/5, 8/6, 8/7A, 8/7B, 8/7C, 8/7D, 8/7E, 8/8A, 8/8B, 8/9A, 8/9B, 8/9C, 8/9D, 8/9E, 8/9F, 9/1A, 9/1B, 9/1C, 9/1D1, 9/1D2, 9/1E1, 9/1E2, 9/1F, 9/1G1, 9/1G2, 9/2A, 9/2AA, 9/2AB, 9/2AC, 9/2B, 9/2C, 9/2E, 9/2F, 9/2G, 9/2G2E, 9/2I, 9/2J, 9/2K, 9/2L, 9/2M, 9/2N, 9/2O, 9/2P, 9/2Q, 9/2R, 9/2S, 9/2T, 9/2U, 9/2V, 9/2W, 9/2X, 9/2Y, 9/2Z, 9/4A, 9/4B, 9/4C, 9/4D, 9/4E1A, 9/4E1B, 9/4E2A, 9/4E2B, 9/4E3A, 9/4E3B, 9/4F1, 9/4F2, 9/4G1, 9/4G2, 9/4H1, 9/4H2, 9/4I1, 9/4I2, 9/4I3, 9/4I4, 9/4J1A, 9/4J1B, 9/4J2A, 9/4J2B, 9/4J3A, 9/4J3B, 9/4J3C, 9/4J4A, 9/4J4B, 9/4J4C, 9/4J4D, 9/4J4E, 9/4J5A, 9/4J5B, 9/4J5C, 9/4J6, 9/4J7, 9/4J8, 9/4J9, 9/4J10, 9/4J11, 9/4J12, 9/4J13, 9/4J14, 9/4J15, 9/4J16, 9/5A1, 9/5A2, 9/5A3, 9/5B1, 9/5B2, 9/5B3, 9/5C1, 9/5C2, 9/5C3, 9/5D1, 9/5D2, 9/5D3, 9/5E1, 9/5E2, 9/5E3, 9/5E4, 9/5F1, 9/5F2, 9/5F3, 9/5G1A, 9/5G1B, 9/5G1C, 9/5G1D, 9/5G2A, 9/5G2B, 9/5G2C, 9/5G2D, 9/5G2F, 9/5G2G, 9/5G3A, 9/5G3B, 9/5G3C, 9/5G4A, 9/5G4B, 9/5G4C, 9/5G4D, 9/5G4E, 9/5G5A, 9/5G5B, 9/5G5C, 9/5G5D, 9/5G6, 9/5G7, 9/5G8, 9/6A1, 9/6A2, 9/6B1, 9/6B2, 9/6C, 9/7, 9/8, 10/1A, 10/1B, 10/1C, 10/1D, 10/1E, 10/1F, 10/1G, 10/1H, 10/1I, 10/1J, 10/1K, 10/1L, 10/1M, 10/1N, 10/1O, 10/1P, 10/1Q, 10/1R, 10/2, 10/3, 10/4, 10/5A, 10/5B, 10/5C, 10/5D, 10/5E, 10/5F, 10/5G, 10/5H, 10/5I, 10/5J, 10/5K, 10/5L, 10/5M, 10/5N, 10/5P, 10/5Q, 10/5R, 10/5S, 10/5T, 10/5U, 10/5V, 10/5W, 10/5X, 10/7, 11/1, 12/1A, 12/1B, 12/1C, 12/1D, 12/1E, 12/1F, 12/1G1, 12/1G2, 12/1H, 12/1I, 12/1J,

WARD	BLOCK	TS No./Subdivision
		12/1K, 12/1L, 12/1M1, 12/1M2, 12/1M3, 12/2A, 12/2B, 12/2C, 12/2D, 12/3B, 12/3C, 12/3D, 12/3E
AG	2	1, 2/1, 2/2, 4, 5/1, 5/2, 5/3, 5/4, 5/5, 5/6, 5/7, 6, 7/1, 7/2, 7/3, 8, 9/1, 9/2, 9/3, 10, 11/1, 11/2, 12/1, 12/2, 13, 14/1, 14/2, 14/3, 15/1, 15/2, 16, 17, 18, 19, 20, 21, 22, 23, 24, 25, 26/1, 26/2, 26/3, 27/1, 27/2, 28/1, 28/2, 29, 30/1, 30/2, 30/3, 30/4, 30/5, 31, 32, 33/1, 33/2, 34, 35/1, 35/2, 36/1, 36/2, 36/3, 37, 38/1A, 38/1B, 38/1C, 38/1D1, 38/1D2, 38/1D3, 38/1D4, 38/1E, 38/1E1, 38/1F, 38/1G, 38/1H, 38/2A, 38/2A1, 38/2A2, 38/2A3, 38/2A4, 38/2B, 38/2C, 38/2D, 38/2E2, 38/2E3, 39, 40, 41, 42, 43/1A, 43/1B, 43/1C, 43/1D, 44/1A, 44/1B, 44/1C, 44/1D, 44/2, 45, 46/1, 46/2, 47/1, 47/2, 48, 49/1A, 49/1B, 49/1C, 49/1D, 49/1E, 49/1F, 49/2A, 49/2B, 49/2C, 50/1, 50/2, 50/3A, 50/3B, 51/1, 51/2, 51/3, 52/1, 52/2, 52/3, 52/4, 53, 54/1, 54/2, 55, 56, 57/1, 57/2, 58, 59/1A, 59/1B, 59/2A, 59/2B, 60, 61, 62/1, 62/2, 63/1A, 63/1B, 63/2A, 63/2B, 63/2C, 63/2D, 64, 65/1, 65/2, 65/3, 65/4, 66, 67/1, 67/2, 67/3, 67/4, 67/5, 67/6, 67/7, 68, 69, 70, 71, 72, 73, 74/1, 74/2, 75, 76, 77/1, 77/2A, 77/2B, 78, 79, 80, 81, 82/1, 82/2, 83/1, 83/2, 84/1A, 84/1B, 84/1C, 84/2A, 84/2B, 84/3A, 84/3B, 84/4A, 84/4B, 84/4C, 84/4D, 85/1, 85/2, 85/3, 87/1, 87/2, 88, 89/1A, 89/1B, 89/1C, 89/1D, 89/2, 90
AG	3	1, 2, 3, 4, 5, 6, 7, 8, 9, 10, 11, 12, 13, 14, 15, 16, 17, 18, 19, 20, 21, 22, 23, 24, 25, 26, 27, 28, 29, 30, 31, 32, 33, 34, 35, 36, 37, 38, 39, 40, 41, 42, 43, 44, 45, 46, 47, 48, 49, 50, 51, 52, 53, 54, 55, 56, 57, 58, 59, 60, 61, 62, 63, 64, 65, 66, 67, 68, 69, 70, 71, 72, 73, 74, 75, 76, 77, 78, 79, 80, 81, 82, 83, 84, 85, 86, 87, 88, 89, 90, 91, 92, 93, 94, 95, 96, 97, 98, 99, 100, 101, 102, 103, 104, 105, 106, 107, 108, 109, 110, 111, 112, 113, 114, 115, 116, 117, 118, 119, 120, 121, 122, 123, 124, 125, 126, 127, 128, 129, 130, 131, 132, 133, 134, 135, 136, 137, 138, 139, 140, 141, 142, 143, 144, 145, 146, 147, 148, 149, 150, 151, 152, 153, 154, 155, 156, 157, 158, 159, 160, 161, 162, 163, 164, 165, 166, 167, 168

WARD	BLOCK	TS No./Subdivision
AG	4	2/1, 2/2, 2/3, 2/4, 2/5, 2/6, 2/7, 2/8, 2/9, 2/10, 2/11, 3/1, 3/2, 3/3, 3/4, 3/5, 4/1A, 4/1B, 4/2A, 4/2B, 4/2C, 4/3A, 4/3B, 4/3C, 4/3D, 4/4A, 4/4B, 4/4C, 4/5, 4/6, 4/7, 5/1, 5/2, 5/3, 5/4, 5/5, 5/6, 6/1A, 6/1B, 6/1C, 6/2A, 6/2B, 7, 8/1, 8/2, 9/1, 9/2, 9/3, 10/1, 10/2, 11/1, 11/2, 11/3, 12/1, 12/2, 13, 14/1, 14/2, 15/1, 15/2, 15/3, 16, 17, 18, 19/1, 19/2, 20/1, 20/2, 21, 22/1, 22/2, 22/3, 22/4, 22/5, 22/6, 22/7, 22/8, 22/9, 22/10, 23/1, 23/2, 23/3, 23/4, 24/1A, 24/1B1, 24/1B2, 24/1B3, 24/1C, 24/1D, 24/1E1, 24/1E2, 24/1F1, 24/1F2, 24/2, 24/3, 24/4, 24/5A1, 24/5A2, 24/5A3, 24/5A4, 24/5B, 24/6A, 24/6B, 24/6C, 24/6D, 24/6E, 24/6F1, 24/6F2, 24/6G, 24/6H, 24/6I, 24/6J, 24/6K, 24/6L, 24/6M, 24/6N1, 24/6N2, 24/6O1, 24/6O2, 24/6O3, 24/6P, 24/7, 24/8A1, 24/8A2, 24/8A3, 24/8B, 24/8C, 24/9, 24/10, 24/11, 24/12A1, 24/12A2, 24/12B, 24/12C, 24/12D, 24/13A, 24/13B, 24/14A, 24/14B, 24/14C, 24/14D, 24/14E, 24/14F, 25/1A, 25/1B, 25/1C1, 25/1C2, 25/1D1, 25/1D2, 25/1D3, 25/1E, 25/1F, 25/2A1, 25/2A2, 25/2A3, 25/2AA, 25/2AB, 25/2AC, 25/2AD, 25/2AE1, 25/2AE2, 25/2AF1, 25/2AF2, 25/2AF3, 25/2AG, 25/2AH, 25/2AI, 25/2AJ1, 25/2AJ2, 25/2AK, 25/2AL1, 25/2AL2, 25/2AM, 25/2AN1, 25/2AN2, 25/2AO, 25/2AP1, 25/2AP2, 25/2AP3, 25/2AS, 25/2AT1, 25/2AT2, 25/2AU1, 25/2AU2, 25/2AV1, 25/2AV2, 25/2AW1, 25/2AW2, 25/2AX1, 25/2AX2, 25/2AY1, 25/2AY2, 25/2AY3, 25/2AZ1, 25/2AZ2, 25/2AZ3, 25/2BA, 25/2BB1, 25/2BB2, 25/2BC, 25/2BD, 25/2BE, 25/2BF1, 25/2BF2, 25/2BF3, 25/2BG, 25/2BI1, 25/2BI2, 25/2BJ1, 25/2BJ2, 25/2BJ3, 25/2BK, 25/2BL1, 25/2BL2, 25/2BM, 25/2BN, 25/2BO1, 25/2BO2, 25/2BP1, 25/2BP2, 25/2BQ1, 25/2BQ2, 25/2BQ3, 25/2BR1, 25/2BR2, 25/2BS, 25/2BT, 25/2BU1, 25/2BU2, 25/2BV, 25/2BW, 25/2BX1, 25/2BX2, 25/2BX3, 25/2BX4, 25/2BY1, 25/2BY2, 25/2BY3, 25/2BZ1, 25/2BZ2, 25/2C, 25/2CA1, 25/2CA2, 25/2CB2, 25/2CC, 25/2CD1, 25/2CD2, 25/2CE, 25/2CF, 25/2CG1, 25/2CG2, 25/2D1, 25/2D2, 25/2D3, 25/2E, 25/2F, 25/2G, 25/2H, 25/2I, 25/2J1, 25/2J2, 25/2L1, 25/2L2, 25/2L3, 25/2M2, 25/2N1, 25/2N2, 25/2O, 25/2P1, 25/2P2, 25/2PR, 25/2Q1, 25/2Q2, 25/2R, 25/2S, 25/2T, 25/2U, 25/2V, 25/2W, 25/2X, 25/2Y, 25/2Z, 25/3A1, 25/3A2, 25/3A3, 25/3A4, 25/3A5, 25/3AA, 25/3AB1, 25/3AB2, 25/3AB3, 25/3AC, 25/3AD, 25/3AE, 25/3AF1, 25/3AF2, 25/3AG1A, 25/3AG1B, 25/3AG1C, 25/3AG2, 25/3AH, 25/3AI, 25/3AJ, 25/3AK,

WARD	BLOCK	TS No./Subdivision
		25/3AL1, 25/3AL2, 25/3AM, 25/3AN1, 25/3AN2, 25/3AO, 25/3AP1, 25/3AP2, 25/3AP3, 25/3AQ, 25/3AR1, 25/3AR2A, 25/3AR2B, 25/3AR3A, 25/3AR3B, 25/3AR3D, 25/3AR3E, 25/3AR4, 25/3AR5A, 25/3AR5B, 25/3AR6A, 25/3AR6B, 25/3AR7A, 25/3AR7B, 25/3AR8A, 25/3AR8B, 25/3AS1, 25/3AS2, 25/3AS3, 25/3AU, 25/3AV, 25/3AW, 25/3AX1, 25/3AX2, 25/3AY, 25/3AZ, 25/3B1, 25/3B2, 25/3BA1, 25/3BA2, 25/3BB1, 25/3BB2, 25/3BC, 25/3BD, 25/3BE, 25/3BF, 25/3BG, 25/3BH1, 25/3BH2, 25/3BI1, 25/3BI2, 25/3BJ1, 25/3BJ2, 25/3BK, 25/3BL1, 25/3BL2, 25/3BM, 25/3BN, 25/3BO, 25/3BP, 25/3BQ, 25/3BR1, 25/3BR2, 25/3BS1, 25/3BS2, 25/3BT, 25/3BU, 25/3BV, 25/3BW, 25/3BX1, 25/3BX2, 25/3BX3, 25/3BY1, 25/3BY2, 25/3BZ, 25/3C1, 25/3C2, 25/3CA, 25/3CB, 25/3CC1, 25/3CC2, 25/3CD1A, 25/3CD1B, 25/3CD2, 25/3CD3A, 25/3CD3B1, 25/3CD3B2, 25/3CE, 25/3D1, 25/3D2, 25/3D3, 25/3E1, 25/3E2, 25/3E3, 25/3E4, 25/3E5, 25/3E6, 25/3F1A, 25/3F1B, 25/3F2A, 25/3F2C, 25/3F3A, 25/3F3B, 25/3F3C, 25/3F4, 25/3G, 25/3H1, 25/3H2, 25/3I1, 25/3I2, 25/3J, 25/3K, 25/3L, 25/3M, 25/3N, 25/3O, 25/3P, 25/3Q, 25/3R1, 25/3R2, 25/3R3, 25/3S1, 25/3S2, 25/3S3, 25/3S4, 25/3T, 25/3U, 25/3V, 25/3W1, 25/3W2, 25/3X1, 25/3X2, 25/3X3, 25/3X4, 25/3Y, 25/3Z, 25/M1, 26/1A, 26/1B, 26/2A, 26/2B, 27/1, 27/2, 27/3, 27/4, 27/5, 27/6, 27/7, 27/8, 27/9, 27/10, 27/11, 28/1, 28/2, 29, 30/1, 30/2, 31/1, 31/2, 32/1, 32/2, 33, 34/1, 34/2, 34/3, 34/4, 35/2, 36, 37/1, 37/2, 38/1, 38/2, 39/1, 39/2, 40/1A, 40/1B, 40/1C, 40/1D, 40/1E, 40/2A, 40/2B, 41, 42, 43, 44/1, 44/2, 44/3, 45, 46, 47/1, 47/2, 48, 49, 50/1, 50/2, 50/3, 51/1, 51/2, 52/1, 52/2, 53/1, 53/2, 54/1, 54/2, 54/3, 54/4, 54/5, 55/1, 55/2, 55/3, 55/4, 56, 57/1, 57/2, 57/3, 57/4, 57/5, 57/6, 58, 59, 60, 61/1A, 61/1B, 61/1C, 61/2A, 61/2B, 61/2C1, 61/2C2, 61/2C3, 61/2D, 61/2F, 61/2G1, 61/2G2, 61/2G3, 61/2H1, 61/2H2, 61/2H3, 61/2I, 61/2J, 61/2K1, 61/2K2, 61/2K3, 61/2K4, 61/2L, 61/2M, 61/2N, 61/2O, 61/2P, 61/2Q1, 61/2Q2, 61/2Q3, 61/2R, 61/2S1, 61/2S2, 61/2S3, 61/2T1, 61/2T2, 61/2T3, 61/2U, 61/2V, 61/2W1, 61/2W2, 61/2X1, 61/2X2, 61/2X3, 61/2X4, 61/2X5, 61/2X6, 61/2X7, 61/2X8, 61/2X9, 61/2X10, 61/2X11A, 61/2X11B, 61/2X11C, 61/2X11D, 61/2X11E, 61/2X11F, 61/2X11G, 61/2X11H, 61/2X11I, 61/2X11J, 61/2X11K, 61/2X12, 61/2X13A, 61/2X13B, 61/2X14, 61/2X15, 61/2X16, 61/2X17A, 61/2X17B, 61/2X18, 61/2X19,

WARD	BLOCK	TS No./Subdivision
		61/2X20, 61/2X21, 61/2X22B, 61/2X22C, 61/2X23, 61/2X24A, 61/2X24B, 61/2X24C, 61/2X25, 61/2XX22A, 61/3A, 61/3B, 61/3C, 61/3D1, 61/3D2, 61/3E1, 61/3E2, 61/3F1A, 61/3F1B, 61/3F2, 61/3F3, 61/3F4, 61/3F5A, 61/3F5B, 61/3F6, 61/3F7, 61/3F8, 61/3F9, 61/3F10, 61/3F11, 61/3F12, 61/3F13, 61/3G1, 61/3G2, 61/3G3, 61/3G4, 61/3G5, 61/3G6, 61/3G7, 61/3G8, 61/3G9, 61/3G10, 61/3G11, 61/3G12, 61/3G13, 61/3G14, 61/3G15, 61/3G16, 61/3G17, 61/3G18, 61/3G19, 61/3G20, 61/3G21, 61/3G22, 62/1, 62/2, 62/3, 62/4, 62/5, 62/6, 62/7, 62/8, 62/9, 62/10, 62/11, 62/12, 62/13, 62/14, 62/15, 62/16, 62/17, 62/18, 62/19, 62/20, 62/21, 62/22, 62/23, 62/24, 62/25, 62/26, 62/27, 62/28, 62/29, 62/30, 62/31, 62/32, 62/33, 62/34, 62/35, 62/36, 62/37, 62/38, 62/39, 62/40, 62/41, 62/42, 62/43, 62/44, 62/45, 62/46, 62/47, 62/48, 62/49, 62/50, 63
AG	5	1, 2, 3, 4, 5, 6, 7, 8, 9, 10, 11, 12, 13, 14, 15, 16, 17, 18, 19, 20, 21, 22, 23, 24, 25
AG	6	6, 7/2, 7/3, 8/1, 8/2, 8/3, 9/1, 9/2, 9/3, 9/4, 9/6, 9/7, 9/8, 9/9, 10/1, 10/2A,2B,2C, 11/1, 11/2A,2B,2C,2D,2E,2F, 12/1, 12/2, 13, 14, 15/1, 15/2A,2B, 15/3, 16/1A,1F, 16/1B, 16/1C, 16/1D, 16/1E, 18/1,2,3, 19, 20, 21, 22, 23, 24, 29, 30/1A3D, 30/1A3E, 30/1A3G, 30/1A3H, 30/1A3I, 30/1A3J, 30/1B, 30/1C, 30/2A1 TO 2A6,1B1,1B2,1C1,1C2, 31/1, 31/2
AG	7	1, 2/1A, 2/1B1, 2/1B2, 2/1C, 2/2A, 2/2B1, 2/2B2, 2/2C, 2/2D, 3/1A, 3/1B, 3/2A, 3/2B, 3/2C, 3/3A, 3/3B, 3/3C, 3/3D, 4, 5, 6, 7/1, 7/2, 7/3, 7/4, 8, 9, 10, 11, 12/1, 12/2A, 12/2B, 12/2C, 13/1, 13/2, 13/3, 13/4, 14/1A, 14/1B, 14/2A, 14/2B, 15, 16, 17/1, 17/2, 17/3, 17/4, 18, 19/1, 19/2, 20, 21, 22/1, 22/2, 23, 24, 25/1, 25/2, 25/3, 25/4, 25/5, 25/6, 25/7, 26/1, 26/2, 27/1, 27/2, 28, 29, 30, 31, 32/1, 32/2, 32/3, 33, 34/1A, 34/1B, 34/2A, 34/2B, 35/1, 35/2A, 35/2B, 36, 37, 38, 39/1, 39/2, 40, 41/1, 41/2, 42/1A, 42/1B, 42/2, 43/1, 43/2, 43/3, 44, 45, 46/1, 46/2, 47, 48, 49, 50, 51, 52, 53/1, 53/2, 53/3, 53/4, 53/5, 54/1, 54/2, 54/3, 55, 56, 57, 58, 59, 60, 61, 62/1, 62/2, 63, 64/1, 64/2, 65, 66, 67/1, 67/2, 67/3, 67/4A, 67/4B, 67/4C, 67/4D, 67/5A, 67/5B, 68/1, 68/2, 68/3, 69/1, 69/2A, 69/2B, 69/2C, 69/2D, 70/1, 70/2, 71, 72/1, 72/2, 73, 74/1, 74/2, 75, 76, 77/1, 77/2, 77/3, 77/4, 78/1, 78/2, 78/3, 79/1, 79/2, 80, 81/1, 81/2, 82, 83, 84, 85, 86, 87, 88, 90, 91/1, 91/2, 91/3, 92/1, 92/2, 93/1A, 93/1B, 93/2, 93/3A, 93/3B, 93/3C, 94,

WARD	BLOCK	TS No./Subdivision
		95/1, 95/2, 96, 97, 98, 99, 100, 101/1, 101/2, 102, 103/1, 103/2, 104/1, 104/2, 104/3, 105, 106/1, 106/2, 107/1A, 107/1B, 107/2, 108/1, 108/2, 109/1, 109/2, 109/3, 109/4, 110, 111, 112, 113/1, 113/2, 113/3, 114/1, 114/2, 115/1, 115/2, 115/3, 115/4, 116, 117/2, 118/1, 118/2, 119/1A, 119/1B, 119/2, 119/3, 119/4, 119/5A, 119/5B, 119/5C, 120, 121/1, 121/2, 121/3, 121/4, 122, 123, 124/1, 124/2, 124/3, 124/4, 124/5, 124/6, 125, 126/1, 126/2, 127/1, 127/2, 127/3, 127/4, 128/1, 128/2, 128/3, 129/1, 129/2, 130/1, 130/2, 131/1, 131/2, 132/1, 132/2, 133/1, 133/2, 133/3, 134/1, 134/2, 134/3, 135/1, 135/2, 136/1, 136/2, 137/1, 137/2, 138/1, 138/2, 138/3, 139/1, 139/2, 139/3, 139/4, 140/1, 140/2, 140/3, 141, 142, 143/1, 143/2, 143/3, 143/4, 144/1A, 144/1B, 144/1C, 144/2A, 144/2B, 144/2C, 144/2D, 144/3A, 144/3B, 144/3C, 145/1, 145/2, 146, 147/1, 147/2, 147/3, 147/4, 148/1, 148/2, 149/1, 149/2, 150, 151/1, 151/2, 152/1, 152/2, 153, 154/1, 154/2, 155, 156/1, 156/2, 156/3, 157
AG	8	1, 2/2A, 2/2B, 2/2C, 2/2D, 2/2E, 2/2F, 2/2G, 2/3A, 2/3B, 2/4, 2/5, 2/6, 2/7, 3/1A, 3/1B, 3/2A, 3/2B, 3/4, 4/1A, 4/1B, 4/1C, 4/1D, 4/2, 4/3B, 4/3C, 4/7A, 4/7B1, 4/7B2, 4/7C1, 4/7C2, 4/7C3, 4/7C4, 4/7D, 4/7E, 4/7F, 4/8, 4/9, 4/10A, 4/10B, 4/10C, 4/10D, 4/10E, 4/10F, 4/11, 4/12, 4/13A, 4/13B, 5, 7/1, 7/2, 7/3, 8/1, 8/2, 8/3, 9, 10, 11, 12/1, 12/2, 12/3, 12/4, 13/1, 13/2, 14, 15, 16, 17, 18, 19, 20, 21, 22, 23, 24, 25, 26/1, 26/2, 26/3, 26/4, 27, 28, 29, 30, 31, 32, 33, 34/1A, 34/1B, 34/1C, 34/1D, 34/2, 35/1, 35/2, 35/3, 36, 37/1, 37/2, 38/1, 38/2, 39, 40/1, 40/2, 40/3, 40/4, 40/5, 41, 42, 43
AG	9	1/1, 1/2, 2, 3, 4, 5, 6/1, 6/2, 7, 8/1, 8/2, 8/3, 8/4, 8/5, 8/6, 9, 10, 11, 12, 13, 14, 15, 16/1, 16/2, 17, 18, 19, 20, 21/1, 21/2, 22, 23/1, 23/2, 23/3, 23/4, 24, 25, 26/1, 26/2, 27/1, 27/2, 28, 29/1, 29/2, 29/3, 30/1A, 30/1B, 30/2A, 30/2B, 31, 32/1, 32/2, 34, 35/1, 35/2, 36, 37, 38/1, 38/2, 39/1, 39/2, 40, 41, 42/1, 42/2, 43, 44, 45/1, 45/2, 46, 47/1, 47/2, 47/3, 47/4A, 47/4B, 47/4C, 47/5A, 47/5B, 48/2
AG	10	1/1, 1/2, 2/1A, 2/1B, 2/2, 3/2, 3/3, 3/4, 4/1A, 4/1B, 4/2A, 4/2B, 4/2C, 5/1, 5/2, 5/3, 6, 7, 8/1, 8/2, 8/3, 9, 10, 11/1A, 11/1B, 11/2A, 11/2B, 12, 13, 14, 15/1, 15/2, 16/1, 16/2, 17, 18, 19, 20, 21, 22, 23, 24/1, 24/2, 25, 26/1A, 26/1B, 26/1C, 26/2A, 26/2B, 26/3A, 26/3B, 26/3C, 26/4, 27/1A, 27/1B1, 27/1B2, 27/2, 27/3, 27/4, 28, 29, 32, 33/1, 33/2, 33/3A, 33/3B, 33/3C, 34, 35, 36, 37, 38, 39, 40/1, 40/2, 43/1, 49, 50,

WARD	BLOCK	TS No./Subdivision
		51/1, 51/2, 51/3, 51/4, 52/1, 52/2, 52/3A, 52/3B, 52/3C, 52/3D, 52/3E, 52/3F, 52/4B, 52/4C, 53/1, 53/2, 53/3, 53/4, 59/1, 60/1, 60/2, 61/1C, 61/2A, 62/1A, 62/1G, 62/2C, 63, 64, 65/1A, 65/1B, 65/1C, 65/2A, 65/2B, 65/2C, 65/2D, 65/3A, 65/3B1, 65/3D1, 65/3D2, 65/3D3, 65/3D4, 65/3D5, 65/3D6, 65/3E, 65/3F, 65/3G, 65/3H, 65/3I, 65/3J, 65/3K, 65/3L1, 65/3L2, 65/3M, 65/3N, 65/4A, 65/4B, 65/5, 65/6A, 65/6B, 66/1, 66/2, 67/1, 67/2, 68/1, 68/2, 69/1, 69/2, 69/3, 69/4, 70/1, 70/2, 70/3, 71/1, 71/2, 71/3, 72/1, 72/2, 72/3, 72/4, 72/5, 73/1, 73/2, 73/3, 73/4, 73/5, 74/1, 74/2, 75, 76/1, 76/2, 77/1, 77/2, 77/3, 78/1, 78/2, 79, 80/1, 80/2, 81, 85/1, 85/2, 86/1A, 86/1B, 86/2, 87, 88/1, 88/2, 89, 90/1, 90/3, 91/1, 91/2, 92, 93, 94, 95, 96, 97/1, 97/2, 98
AG	11	1/2, 1/3, 2/1, 2/2, 3/1A1, 3/1A2, 3/1B, 3/1C1, 3/1C2, 3/1D, 3/1E, 3/1F, 3/1G, 3/1H, 3/2, 3/3, 3/4, 3/5, 3/6, 3/7, 3/8A, 3/8B, 3/9A, 3/9B, 3/10A, 3/10B, 3/11A, 3/11B, 3/12A, 3/12B, 3/13A, 3/13B, 3/14, 3/15A, 3/15B, 4/1A1, 4/1A2, 4/1A3, 4/1A4, 4/1A5, 4/1A6, 4/1A7, 4/1A8, 4/1A9, 4/1A10A, 4/1A10B, 4/1A10C, 4/1A10D, 4/1A10E, 4/1A11A, 4/1A11B, 4/1A12, 4/1B1, 4/1B2, 4/1B3A, 4/1B3B, 4/1B3C, 4/1B4, 4/1B5, 4/1C, 4/1D, 4/1E1, 4/1F, 4/1G1, 4/1G2A, 4/1G2B, 4/1H1, 4/1H2, 4/1H3, 4/1H4, 4/1H5, 4/1H6, 4/1H7, 4/1I, 4/1J1, 4/1J2, 4/1J3, 4/1J4, 4/1J5, 4/1J6, 4/1J7, 4/2A, 4/2B, 4/2C, 4/2D, 4/2E, 4/2F, 4/2G, 4/2H1, 4/2H2, 4/2H3, 4/3A, 4/3B, 4/4A, 4/4B, 5/1, 5/2, 5/3, 5/4A, 5/4B, 5/5A, 5/5B, 5/5C, 5/5D, 5/6A, 5/6B, 6/1, 6/2, 6/3, 6/4, 6/5, 6/6, 7/1, 7/2, 7/3, 7/4, 7/5, 7/6A, 7/6B, 7/6C, 7/6D, 8/1, 8/2, 9/1, 9/2, 10/1, 10/2, 11/1, 11/2, 12, 13/1, 13/2, 14/1, 14/2, 15, 16/1A, 16/1B, 16/1C, 16/2, 17, 18, 19/1, 19/2, 20/1, 20/2, 20/3, 20/4, 20/5, 20/6, 21, 22/1, 22/2, 22/3, 22/4, 22/5, 22/6, 23/1, 23/2A, 23/2B, 24, 25/1, 25/2, 26/1, 26/2, 27/1, 27/2, 27/3, 28/1, 28/2, 28/3, 28/4, 28/5, 29, 30, 31, 32/1, 32/2, 33/1, 33/2, 33/3, 33/4, 33/5, 33/6, 33/7, 34, 35, 36/1, 36/2, 37, 38, 39/1, 39/2, 40, 41, 42, 43, 44, 45, 46, 47/1, 47/2, 48, 49, 50/1, 50/2, 51, 52, 53/1, 53/2, 54, 55, 56, 57/1, 57/2, 58, 59, 60, 61/1, 61/2, 61/3, 62, 63/1, 63/2, 64/1, 64/2, 65/1, 65/2, 66/1, 66/2, 67/1, 67/2, 68/1, 68/2, 68/3, 69/1, 69/2, 69/3, 70/1A, 70/2A, 70/2B, 70/2C, 70/2D, 70/2E, 71, 72/1, 72/2, 72/3, 72/4, 72/5, 73, 74, 75, 76, 77, 78, 79, 80, 81/1, 81/2, 81/3, 82/1, 82/2, 83, 84, 85, 86/1, 86/2, 86/3, 86/4, 87, 88, 89/1, 89/2, 90, 91, 92/1, 92/2, 93, 94, 95/1,

WARD	BLOCK	TS No./Subdivision
		95/2A, 95/2B, 95/2C, 95/3, 95/4, 95/5, 96, 97/1, 97/2, 98/1, 98/2, 99/1, 99/2, 100, 101/1, 101/2, 101/3, 102, 103, 104, 105, 106, 107, 108, 109, 110, 111, 112, 113, 114, 115, 116/1, 116/2, 117/1, 117/2, 117/3, 117/4, 118/1, 118/2, 119/1, 119/2, 120/1, 120/2, 121/1, 121/2, 122/1, 122/2, 122/3, 123/1, 123/2, 124/1, 124/2, 125/1, 125/2, 126/1, 126/2, 126/3, 126/4, 126/5, 127/1A, 127/1B, 127/1C, 127/2, 127/3, 127/4, 128/1, 128/2, 129, 130, 131/1, 131/2, 132, 133/1, 133/2A, 133/2B, 134, 135/1, 135/2, 135/3, 135/4, 136, 137, 138, 139, 140, 141, 142/1, 142/2, 143, 144/1, 144/2, 145, 146/1, 146/2, 147, 148/1, 148/2A, 148/2B, 148/2C, 149/1, 149/2A, 149/2B, 150/1, 150/2, 151/1, 151/2, 152/1, 152/2, 153/1A, 153/1B1, 153/1B2, 153/1B3, 153/2, 154, 155/1, 155/2, 156/1, 156/2A, 156/2B, 156/2C, 156/3, 157/1, 157/2A, 157/2B, 157/2C, 158, 159, 160/1, 160/2, 161
AG	12	1, 2/2A, 2/2B, 3/1, 3/2, 3/3, 4/1, 4/2, 4/3, 5/1, 5/2, 5/3, 5/4, 6, 7, 8, 9, 10, 11/1, 11/2, 11/3, 12/1, 12/2, 12/3, 12/4, 12/5, 13/1, 13/2, 13/3, 14/1A, 14/1B, 14/2, 15, 16, 17/1, 17/2, 18, 19, 20, 21, 22, 23/1, 23/2, 23/3, 24, 25, 26/1, 26/2, 26/3A, 26/3B, 26/4A, 26/4B, 26/4C, 27, 28, 29, 30/1, 30/2, 31/1, 31/2, 32, 33, 34/1, 34/2, 34/3, 34/4, 34/5, 34/6A, 34/6B, 36, 37/1, 37/2, 37/3, 38/1, 38/2A, 38/2B, 39, 40, 41/1, 41/2, 42, 43/1, 43/2, 43/3, 44/1, 44/2, 44/3, 45/1, 45/2, 45/3, 45/4, 45/5, 45/6, 46, 47, 48, 49, 50/1, 50/2, 50/3, 51, 52/1, 52/2, 52/3, 53, 54, 55, 56, 57/1, 57/2, 58, 59, 60/1, 60/2, 60/3, 61, 62/1, 62/2, 63/1, 63/2, 64, 65, 66/1, 66/2, 67, 68, 69, 70, 71/1, 71/2A, 71/2B, 71/3A, 71/3B, 71/3C, 71/3D, 71/3E, 72, 73/1, 73/2, 74, 75, 76/1, 76/2, 77, 78/1, 78/2, 78/3, 79, 80, 81, 82, 83/1, 83/2, 84/1, 84/2, 84/3, 84/4, 85/1, 85/2A, 85/2B, 85/3, 85/4A, 85/4B, 85/5, 86/1, 86/2, 86/3, 86/4, 87, 88/1, 88/2, 88/3, 89, 90, 91, 92, 93, 94, 95, 96, 97/1, 97/2, 97/3, 97/4, 98, 99, 100, 101, 102/1, 102/2, 103/1, 103/2, 104/1, 105, 106/1, 106/2, 107, 108, 109/1, 109/2, 110, 112/1, 112/2, 113, 114/1, 114/2, 114/3, 115/1, 115/2, 116/1, 116/2, 116/3, 116/4, 116/5, 116/6, 117, 118

WARD	BLOCK	TS No./Subdivision
AG	13	1, 2, 3, 4, 5/1, 5/2, 5/3, 6/1, 6/2, 6/3, 6/4, 6/5, 7/1, 7/2, 8/1, 8/2A, 8/2B, 9, 10, 11/1, 11/2, 12, 13/1A, 13/1B, 13/1C, 13/2, 14, 15/1A, 15/1B, 15/2A, 15/2B, 15/2C, 15/2D, 15/2E, 15/2F, 15/2G, 16/1, 16/2, 17, 18, 19/1, 20/1, 20/2, 21, 22, 23/1A, 23/1B, 23/2, 24, 25, 26/1, 26/2, 27/1, 27/2, 28/1, 28/2, 28/3, 29/1, 29/2, 30, 31, 32/1, 32/2, 32/3, 32/4, 33, 34/1, 34/2, 35/1, 35/2, 36, 37/1, 37/2A, 37/2B, 38/1, 38/2, 39/1, 39/2, 40/1, 40/2, 41/1A, 41/1B, 41/2A, 41/2B, 42, 43/1, 43/2, 44, 45, 46, 47/1, 47/2, 48, 49/1, 49/2A, 49/2B1, 49/2B2, 49/2C1, 49/2C2, 49/2D, 50/1A, 50/1B, 50/2A, 50/2B, 51/1, 51/2A, 51/2B, 52/1A1, 52/1A2, 52/1B, 52/2A, 52/2B, 52/2C, 53, 54/1, 54/2, 55/1, 55/2, 56, 57, 58, 59, 60, 61/1, 61/2, 61/3, 62/1, 62/2, 62/4, 63/1, 63/2A, 63/2B, 63/2C, 63/2D, 64/1, 64/2A, 64/2B, 64/2C, 64/2D, 64/3A, 64/3B, 64/4, 65/1, 65/2, 66, 67, 68, 69/1, 69/2, 70, 71/1, 71/2, 71/3, 72, 73/1, 73/2, 74, 75, 76, 77, 78, 79/1, 79/2, 80, 81, 82/3, 83/1, 83/2, 83/3, 83/4, 83/5, 83/6, 84/1A, 84/1B, 84/1C, 84/1D, 84/1E, 84/1F, 84/2, 84/3, 85, 86/1, 86/2, 86/3, 87, 88/1, 88/2, 88/3, 88/4, 89/1A, 89/1B, 89/2, 89/3, 90/1, 90/2A, 90/2B, 91/1, 91/2, 91/3, 91/4, 91/5, 92/1, 92/2, 93, 93/1, 93/2, 93/3, 93/4, 93/5, 94/1, 94/2, 95/1A1, 95/1A2, 95/1B, 95/2, 97, 98/1, 98/2, 99/1, 99/2, 99/3, 99/4, 99/5, 100/1, 100/2, 100/3, 101/1, 101/2, 101/3, 101/4, 101/5, 101/6, 101/7, 102, 103/1, 103/2, 104/1, 104/2, 104/3, 105, 106, 107/1, 107/3, 107/4, 109/1, 109/2, 110, 111, 112/1, 112/2, 112/3, 113/1, 113/2, 113/3, 114/1, 114/2, 114/3, 115, 116/1, 116/2
AG	14	1, 2/1A, 2/1B, 2/2, 2/3, 2/4, 3/1, 3/2, 4/1, 4/2, 4/3, 5/1, 5/2, 5/3, 6/1, 6/2, 7/1, 7/2, 7/3, 8/1, 8/2, 8/3, 8/4, 9/1, 9/2, 10, 11/1, 11/2, 12/1, 12/2A, 12/2B, 12/3, 12/4, 12/5A, 12/5B, 13/1A, 13/1B, 13/1C, 13/2, 13/3, 14, 15/1, 15/2A, 15/2B, 15/2C, 16/1, 16/2, 16/3, 17, 18/1, 18/2, 19/1, 19/2, 19/3, 19/4, 20/1, 20/2, 20/3, 20/4, 20/5, 21/1, 21/2, 22, 23, 24/1, 24/2, 25, 26/1, 26/2, 27/1, 27/2, 27/3, 27/4, 28/1, 28/2, 29/1, 29/2, 30/1, 30/2, 31/1, 31/2, 31/3, 32/1, 32/2, 33, 34, 35, 36, 37/1, 37/2A, 37/2B, 38, 39, 40, 41/1, 41/2, 42, 43/1, 43/2, 43/3, 44/1, 44/2, 44/3, 45, 46/1, 46/2, 46/3, 47/1, 47/2, 47/3, 48/1, 48/2, 48/3, 48/4, 48/5, 49/1, 49/2, 49/3, 50/1, 50/2, 50/3, 51, 52/1, 52/2, 53, 54, 55/1, 55/2, 55/3, 55/4, 56/1, 56/2, 57/1, 57/2, 58/1, 58/2, 59, 60/1, 60/2A, 60/2B1, 60/2B2, 60/2B3, 60/2B4, 60/2B5, 60/2B6, 60/2B7, 60/2B8, 60/2B9, 60/2B10, 60/2B11, 60/2B12, 60/2B13, 60/2B14, 61,

WARD	BLOCK	TS No./Subdivision
		62/1, 62/2, 62/3, 63, 64, 65, 66, 67/1A1, 67/1A2, 67/1B, 67/2, 68/1A, 68/1B, 68/2A, 68/2B, 69, 70, 71, 72/1, 72/2A, 72/2B, 72/3A, 72/3B, 72/4A, 72/4B, 73, 74/1A, 74/1B, 74/1C, 74/2A, 74/2B, 74/2C, 75/1A, 75/1B, 75/1C, 75/2A, 75/2B, 76, 77/1, 77/2, 77/3, 78/1, 78/2, 78/3, 79/1, 79/2, 80, 81, 82, 83, 84, 85/1, 85/2, 85/3, 86/1, 86/2, 87/1, 87/2, 87/3, 88/1, 88/2, 89, 90, 91, 92, 93, 94, 95, 96/1, 96/2, 97/1, 97/2, 98, 99, 100, 101, 102, 103, 104, 105, 106, 107, 108/1, 108/2, 108/3, 109/1, 109/2, 110/1, 110/2, 111, 112, 113/1, 113/2, 113/3, 113/4, 114, 115/1, 115/2, 115/3, 115/4, 116/1, 116/2, 117/1, 117/2A, 117/2B, 117/3, 117/4A, 117/4B, 117/4C, 117/4D, 118, 119/1, 119/2A, 119/2B, 120, 121, 122, 123/1A, 123/1B, 123/2, 123/3A, 123/3B, 123/4
AG	15	1, 2/1, 2/2A, 2/2B, 3, 4/1, 4/2, 4/3, 4/4, 4/5, 5/1, 5/2, 6/1, 6/2, 6/3, 6/4, 6/5, 7, 8/1, 8/2, 8/3, 9, 10/1, 10/2, 10/3, 10/4, 11/1, 11/2, 12/1, 12/2, 12/3, 13, 14, 15/1, 15/2, 16/1, 16/2, 17/1, 17/2, 18/1, 18/2, 18/3, 18/4, 19/1, 19/2, 19/3, 19/4, 19/5, 20/1, 20/2A, 20/2B, 21, 22, 23/1, 23/2, 24/1, 24/2, 25/1, 25/2, 26/1, 26/2, 26/3, 27, 28/1A, 28/1B, 28/1C, 28/2A, 28/2B, 29/1A, 29/1B, 29/1C, 29/1D, 29/2A, 29/2B, 30/1, 30/2, 31/1, 31/2, 31/3, 31/4, 31/5, 31/6, 31/7, 32/1, 32/2, 32/3, 32/4, 33/1, 33/2, 33/3, 34/1, 34/2, 34/3, 35, 37/1, 37/2, 38, 39/1, 39/2, 40/1, 40/2, 40/3, 41/1, 41/2, 42, 43/1, 43/2, 44, 45, 46, 47/1, 47/2, 47/3, 48/1, 48/2, 49, 50/1, 50/2, 50/3, 50/4, 50/5, 50/6, 51/1, 51/2, 51/3, 51/4, 52, 53, 54, 55/1, 55/2, 55/3, 56, 57/1, 57/2, 57/3, 59/1, 59/2, 60/1, 60/2, 61/1, 61/2, 62, 63, 64, 65, 66, 67/1, 67/2, 68, 69, 70, 71, 72/1, 72/2

WARD	BLOCK	TS No./Subdivision
AG	16	1/2, 2/1A, 2/1B, 2/2AA, 2/2AB, 2/2AC, 2/2AD, 2/2B, 2/2C, 2/2D, 2/2E, 2/2F, 2/2G, 2/2H, 2/2I, 2/2J, 2/2K, 2/2L, 2/2M, 2/2N, 2/2O, 2/2P, 2/2Q, 2/2R, 2/2S, 2/2T, 2/2U, 2/2V, 2/2W, 2/2X, 2/2Y, 2/2Z, 2/3A1, 2/3A2, 2/3A3, 2/3A4, 2/3A5, 2/3A6, 2/3A7, 2/3A8, 2/3A9, 2/4A1B, 2/4A1C, 2/4A1D, 2/4A1E, 2/4A1F, 2/4A1G, 2/4A1H, 2/4A2, 2/4A3A, 2/4A3B, 2/4A3C, 2/4A3D, 2/4A3E, 2/4A3F, 2/4A4A, 2/4A4B, 2/4A4C, 2/4A4D, 2/4A4E, 2/4A4F, 2/4A4G, 2/4A4H, 2/4A4I, 2/4A4J, 2/4A4R, 2/4A5A, 2/4A5B, 2/4A5C, 2/4A5D, 2/4A5E, 2/4A5F, 2/4A5G, 2/4A5H, 2/4A5I, 2/4A5J, 2/4A5K, 2/4A6, 2/4A7, 2/4A8, 2/4A9, 2/4A10, 2/4B1, 2/4B2, 2/4C, 2/4D, 2/5A1, 2/5A2, 2/5A3, 2/5A4, 2/5A5, 2/5A6, 2/5A7, 2/5A8, 2/5A9, 2/5A10, 2/5B, 2/5C, 2/5D, 2/5E1, 2/5E2, 2/5E3, 2/5E4, 2/5E5, 2/5E6, 2/5E7, 2/5E8, 2/5E9, 2/5E10, 2/5E11, 2/5E13, 2/5E14, 2/5F1, 2/5F2, 2/5F3, 2/5F4, 2/5F5, 2/5F6, 2/5G1, 2/5G2, 2/5G3, 2/5G4, 2/5H, 2/5I1, 2/5I2, 2/5J1, 2/5J2, 2/5J3, 2/5K1, 2/5K2, 3/1A1B2, 3/1A1B3, 3/1A1B4, 3/1A1B5, 3/1A1B6, 3/1A1B7, 3/1A2, 3/1A3, 3/1A4, 3/1A5A, 3/1A5B, 3/1A5C, 3/1A6A, 3/1A6B, 3/1A7A, 3/1A7B, 3/1A7C, 3/1A7D, 3/1A7E, 3/1A7F, 3/1A8A, 3/1A8B, 3/1A8C, 3/1A8D, 3/1A8E, 3/1A8F, 3/1A8G, 3/1A10, 3/1A11, 3/1A12, 3/1A13, 3/1A14, 3/1A15, 3/1B, 3/1C, 3/2A, 3/2B, 3/2C, 3/3A1, 3/3A2, 3/3A3, 3/3A4, 3/3A5, 3/3A6, 3/3A7, 3/3A8, 3/3A9, 3/3A10, 3/3A11, 3/3A12, 3/3A13, 3/3A14, 3/3A15, 3/3A16, 3/3A17, 3/3B, 3/3C1, 3/3C2, 3/3C3, 3/3C4, 3/3C5, 3/3C6, 3/3C7, 3/3C8, 3/3C9, 3/3C10, 3/3D, 3/3E1, 3/3E2, 3/3E3, 3/3E4, 3/3E5, 3/3E6, 3/3E7, 3/3E8, 3/3E9, 3/3E10, 3/3E11, 3/3E12, 3/3E13, 3/3E14, 3/3E15, 3/3E16, 3/3E17, 3/3E18, 3/3E19, 3/3E20, 3/3E21, 3/3E22, 3/3F, 3/3G1, 3/3G2, 3/3H, 3/3I, 3/3J, 3/3K1, 3/3K2, 3/3K3, 3/3L1, 3/3L2, 3/3L3, 3/3M, 3/3M1, 3/3M2, 3/3M3, 3/3M4, 3/3M5, 3/3M6, 3/3M7, 3/3N, 3/3O1, 3/3O2, 3/3O3, 3/3O4, 3/3O5, 3/3P, 3/3Q1, 3/3Q2, 3/3R1, 3/3R2, 3/3S1, 3/3S2, 3/3T, 3/3U1, 3/3U2, 3/3U3, 3/3V1, 3/3V2, 3/3W, 4/2A1, 4/2A2, 4/2B, 4/2D, 4/2E, 4/2F1, 4/2F2, 4/2F3, 4/2G, 4/2H1, 4/2H2, 4/2I, 4/2J, 4/2K, 4/2L, 4/2M, 4/2N, 4/2O, 5/1, 5/2A, 5/2B, 5/2C, 5/2D, 5/2E, 5/3A, 5/3B, 5/3C, 5/3D, 5/3E, 5/3F, 5/3G, 5/5, 5/6, 5/7, 5/8A, 5/8B, 5/8C, 5/8D, 5/8E, 5/8F, 5/8G, 5/8H, 5/8I, 5/8J, 5/8K, 5/8L, 5/8M, 5/8N, 5/8O, 5/8P, 5/8Q, 5/8R, 5/8S1, 5/8S2, 5/9A, 5/9B, 5/10A, 5/10B, 5/10C, 5/10D, 5/10E, 5/10F, 5/11, 5/12A, 5/12B, 5/13A, 5/13B, 5/14, 5/15, 5/16, 5/17A, 5/17B, 5/17C,

WARD	BLOCK	TS No./Subdivision
		5/17D, 5/17E, 5/17F, 5/17G, 5/17H, 5/17I, 5/17J, 5/18, 5/19, 5/20, 5/21A, 5/21B, 5/21C, 5/21D, 5/22, 5/23, 5/24, 5/25, 5/26, 5/27, 5/28, 5/29, 5/30, 5/31A, 5/31B, 5/31C, 5/31D, 5/31E, 5/31F, 6/1, 6/2, 6/3, 6/4, 6/5A, 6/5B, 6/5C, 6/5D, 6/5E, 6/5F, 6/5G, 7/1A2, 7/2B, 7/2C, 7/2D1, 7/2E1, 7/2E2, 7/2E3, 8/1, 8/3, 8/4, 10, 11/1, 11/2, 11/3, 11/4, 11/5, 11/6, 11/7, 11/8, 11/9, 11/10, 11/11, 12/1, 12/2A, 12/2B, 12/3A, 12/3B, 12/4A, 12/4B, 12/5, 12/6, 12/7, 12/8A, 12/8B, 12/8C, 12/9, 12/10, 12/11A1, 12/11A2, 12/11A3, 12/11B, 12/11C, 12/11D, 12/11E1, 12/11E2, 12/12A, 12/12B, 12/13, 12/14, 12/15, 12/16, 13, 14/1A, 14/1B, 14/1C, 14/1D, 14/1E, 14/1F, 14/2A, 14/2B, 14/2C, 14/2D, 14/2E, 14/2F, 14/2G, 15/1, 15/2, 15/3, 15/4, 15/5, 15/6, 16/1A, 16/1B, 16/1C, 16/1D, 16/1E, 16/1F, 16/1G, 16/1H, 16/1I, 16/1J, 16/1K, 16/1L, 16/1M, 16/2A, 16/2B, 16/2C, 16/2D, 16/2E, 16/3A, 16/3B, 16/3C, 16/3D, 17/1, 17/2, 17/3, 17/4, 17/5, 17/6, 17/7A, 17/7B, 18, 19/1, 19/2, 19/3, 19/4, 20/1A, 20/1B, 20/1C, 20/1D, 20/2, 21/1, 21/2, 21/2B, 21/3, 21/4A, 22, 23, 24, 25, 26, 27, 28, 29, 30, 31, 32, 33, 34, 35, 36, 37, 38/1, 38/2, 39, 40, 41, 42, 43/1, 43/2, 44/1, 44/2, 44/3, 45/1, 45/2, 45/3, 46, 47, 48, 49
AG	17	1, 2, 3, 4, 5, 6, 7, 8, 9, 10, 11, 12, 13, 14, 15, 16, 17, 18, 19, 20, 21, 22, 23, 24, 25, 26, 27, 28, 29, 30, 31, 32, 33, 34, 35, 36, 37, 38, 39, 40, 41, 42, 43, 44, 45, 46, 47, 48, 49, 50, 51, 52, 53, 54, 55, 56, 57, 58, 59, 60, 61, 62, 63, 64, 65, 66, 67, 68, 69, 70, 71, 72, 73, 74, 75, 76, 77, 78, 79, 80, 81, 82, 83, 84, 85, 86, 87, 88, 89, 90, 91, 92, 93, 94, 95, 96, 97, 98, 99, 100, 101, 102, 103, 104, 105, 106, 107, 108, 109, 110, 111, 112, 113, 114/1, 114/2, 115, 116, 117, 118, 119, 120, 121, 122, 123, 124, 125, 126, 127, 128, 129, 130, 131, 132, 133, 134, 135, 136, 137, 138, 139, 140, 141, 142, 143
AG	18	1, 2/1, 2/2, 3, 4, 5, 6, 7, 8, 9, 10, 11, 12, 13, 14, 15, 16/1, 16/2, 17, 18/1, 18/2, 18/3, 19, 20, 21/1, 21/2, 22/1, 22/2, 22/3, 22/4, 23/1, 24, 24/2, 25, 26/1, 26/2, 26/3, 26/4A, 26/4B, 26/4C, 27/1, 27/2, 28, 29, 30/1, 30/2, 31, 32, 33, 34, 35, 36, 37/1, 37/2, 37/3, 37/4, 37/5, 37/6, 37/7, 38/1, 38/2, 38/3, 38/4, 39/1A, 39/1B, 39/2, 39/3, 39/4B, 40, 40/1, 40/2A, 40/2B, 40/2C, 40/2D, 40/3A, 40/3B, 40/3C, 41, 42/1, 42/2, 42/3, 43/1A, 43/2, 44/1A, 44/1B, 44/1C, 44/2A, 44/2B, 44/2C,

WARD	BLOCK	TS No./Subdivision
		44/2D, 44/2E1, 44/2E2, 44/2F1, 44/2F2, 44/2G, 44/2H, 44/2I, 44/2J1, 44/2J2, 44/2a, 45/1, 45/2, 46, 47/1A, 47/1B, 47/1C, 47/1D, 47/1E, 48/1, 48/2, 48/3, 49/1, 49/2b, 49/2c, 50, 51/1, 51/2, 52/1, 52/2, 53/1, 53/2, 54/1, 54/2, 54/3A, 54/3B, 55, 56/1A, 56/1B, 56/1C, 56/1D, 56/2, 57/1, 57/2, 57/3, 58, 59, 60, 62/1A, 62/1B, 62/1C, 62/1D, 62/2, 62/3, 63, 63/1A, 63/1B, 63/1C, 63/1D, 63/1E, 63/2A, 63/2B, 63/2C, 63/2D, 64/1, 64/2, 64/3, 64/4, 64/5, 64/6, 65/1, 65/2, 65/3, 66/1, 66/2, 66/3, 66/5, 67/1, 67/2, 68, 69, 70, 71/1, 71/2, 72/1, 72/2, 72/3, 72/4, 73
AG	19	1, 2, 3, 4, 5/1A, 5/1B, 5/2, 6, 7, 8/1, 8/2, 8/3, 8/4, 8/5, 9/1, 9/2, 10/1, 10/2, 11, 12/1, 12/2, 12/3, 13/1, 13/2, 13/3, 13/4, 14/1, 14/2, 15/1A, 15/1B, 15/1C, 15/2A, 15/2B, 16/1, 16/2, 17, 18, 19, 21, 22, 23, 24, 25, 26/1, 26/2, 27/1, 27/2, 28, 29, 30, 31, 32/1, 32/2, 33, 34/1, 34/2, 35, 36, 38/1, 38/2, 39/1, 39/2, 39/3A, 39/3B, 39/4, 39/5, 39/6, 40, 41, 42, 43, 44, 45/1, 45/2, 46, 47, 48, 49, 50, 51/1, 51/2, 52, 53, 54/1, 54/2, 55, 56, 57/1, 57/2, 58, 59, 60/1, 60/2, 61, 62/1, 62/2, 63, 64, 65, 66, 67, 68, 69, 70, 71, 72/1, 72/2A, 72/2B, 73, 74, 75/1, 75/2, 75/3, 76/2, 76/3, 77/1, 77/2, 77/3, 78/1, 78/2, 79, 80, 81, 82/1, 82/2, 83, 84, 85, 86, 87, 88, 89, 90, 91, 92, 93/1, 93/2, 94/1, 94/2, 94/3, 95, 96, 97, 98, 99, 100, 101, 102/1, 102/2, 103, 104, 105, 106, 107/1, 107/2, 108, 109/1, 109/2, 110, 111, 112, 113, 114, 115/1, 115/2, 116/1, 116/2, 117/1, 117/2, 118, 119, 120, 121, 122/1, 122/2, 123/1, 123/2, 123/3, 124/1, 124/2, 125/1, 125/2, 126/1, 126/2, 126/3, 127/1, 127/2, 128/1, 128/2, 129/1, 129/2A, 129/2B, 130, 131/1, 131/2, 131/3, 131/4, 132, 133, 134, 135/1, 135/2, 136, 137, 138, 139/1, 139/2, 139/3, 140, 141, 142, 143, 144, 145, 146, 147, 148, 149, 150, 151/1, 151/2, 152, 153, 154, 155/1, 155/2, 156/1, 156/2, 157/1, 157/2, 158/1, 158/2, 158/3, 158/4, 158/5, 160/1, 160/2, 160/3, 161, 162/1, 162/2, 162/3, 162/4, 162/5, 162/6, 163/1, 163/2, 164, 165, 166, 167, 168, 169, 170, 171, 172, 173, 174, 175, 176, 177, 178, 179, 180, 181, 182/1, 182/2, 182/3, 182/4, 182/5, 183/1, 183/2, 185, 186, 187, 188, 189/1, 189/2, 190, 191/1, 191/2, 191/3, 192, 193, 194/1, 194/2, 195/1, 195/2, 195/3, 195/4, 196, 197, 198, 199, 200, 201/1, 201/2, 202, 203/1, 203/2, 204/1, 204/2, 205, 206, 207, 208, 209, 210, 211, 212, 213, 214, 215, 216, 217, 218/1, 218/2, 219, 220, 221, 222, 223, 224, 225/1, 225/2, 226, 227, 228, 229/1A, 229/1B, 229/1C, 229/1D1,

WARD	BLOCK	TS No./Subdivision
		229/1D2, 229/1D3, 229/1E, 229/1F, 229/1G, 229/1H, 229/1I, 229/1J1B, 229/1J2, 229/1J3A1, 229/1J3A2, 229/1J3B, 229/1K, 229/1L1, 229/1L2, 229/2A, 229/2B, 230
AG	20	2, 3, 4, 5, 6, 7, 8/1, 8/2, 9/1, 9/2, 10/1, 10/2, 10/3, 11/1, 11/2, 12/1, 12/2, 12/3, 12/4, 12/5, 12/6, 13, 14/1, 14/2, 15/1, 15/2, 16/1, 16/2, 16/3, 16/4, 17/1, 17/2, 17/3, 17/4, 17/5, 18/1, 18/2, 18/3, 18/4, 19/1A, 19/1B, 19/2A, 19/2B, 20, 21, 22, 23/1, 23/2, 24, 25, 26, 27/1, 27/2, 27/3, 28, 29, 30/1, 30/2, 30/3, 30/4, 31/1, 31/2, 32/1, 32/2, 32/3, 33/1, 33/2, 34, 35/1, 35/2, 35/3, 36, 37, 39/1, 39/2, 40, 41, 42/1, 42/2, 42/3, 43, 44, 45, 46, 47, 48, 49, 50, 51/1A, 51/1B, 51/2A, 51/2B1, 51/2B2, 51/2B3, 52, 53, 54, 55, 56, 57, 58/1, 58/2, 58/3, 59, 60, 61/1, 61/2, 62, 63, 64, 65/1A, 65/1B, 65/2, 65/3A, 65/3B, 65/4, 66/1, 66/2, 67, 68, 69, 70, 71/1, 71/2, 71/3, 72, 73, 74/1, 74/2, 75/1, 75/2, 76, 77, 78/1, 78/2, 79/1, 79/2, 80, 81/1, 81/2, 81/3, 82, 82/2, 83, 84/1, 84/2, 84/3, 85/1, 85/2, 85/3, 86, 87, 88/1, 88/2, 88/3, 88/4, 88/5, 88/6, 89/1, 89/2, 90/1, 90/2, 91/1, 91/2, 91/3A, 91/3B, 92, 93, 94, 95/1, 95/2, 96, 97/1, 97/2, 98/1, 98/2, 99, 100/1, 100/2, 101/1, 101/2, 102/1, 102/2, 103, 104, 105/1, 105/2, 106, 107/1A, 107/1B, 107/2, 107/3, 107/4, 107/5, 107/6, 107/7, 107/8, 108/1, 108/2, 109/1, 109/2, 109/3, 110/1, 110/2, 110/3, 110/4, 110/5, 111, 112, 113, 114, 115, 116, 117/1, 117/2, 118, 119, 120/2, 121, 122/2A, 122/2B, 122/2C, 123, 124, 125, 126/1, 126/2, 126/3, 126/4, 126/5, 127/1, 127/2, 128/1, 128/2, 129, 130/1, 130/2, 131, 132/1, 132/2, 133, 134, 135, 136/1, 136/2, 137/1, 137/2A, 137/2B, 138/1A, 138/1B, 138/2A, 138/2B1A, 138/2B1B, 138/2B2, 139/1, 139/2, 140, 141, 142, 143, 144, 145/1, 145/2, 146, 147, 148, 149, 150, 151, 152/1, 152/2, 152/3, 153, 154/1, 154/2, 154/3, 155/1, 155/2, 156/1, 156/2, 157, 158, 159/1, 159/2, 160, 161, 162, 163/1A, 163/1B, 163/2, 164/1, 164/2, 164/3, 164/4, 164/5, 164/6, 164/7, 164/8, 165, 166, 167/1, 167/2, 167/3, 168, 169, 170, 171, 172, 173, 174/1, 174/2, 175, 176, 177, 178, 179, 180, 181, 182, 183, 184, 185, 186/1, 186/2, 187, 188, 189, 190, 191, 192, 192/2, 192/3, 192/4, 192/5, 193/1, 193/2, 194,

WARD	BLOCK	TS No./Subdivision
		195/1, 195/2, 196, 197, 198/1, 198/2, 199/1, 199/2, 200/1, 200/2, 200/3, 200/4, 200/5, 201, 202/1, 202/2, 203/1, 203/2, 204/1, 204/2, 204/3, 204/4, 205/1, 205/2, 206/1, 206/2A, 206/2B, 206/2C, 206/3, 207/1, 207/2, 208/1, 208/2, 208/3, 208/4, 209/1, 209/2, 210, 211/1, 211/2, 212/1, 212/2, 212/3, 213, 214/1, 214/2, 215/1, 215/2, 216/1, 216/2, 216/3, UNIDENTIFIED
AG	21	1, 2, 3/1, 3/2, 4/1, 4/2, 5, 6, 7, 8, 9/1, 9/2, 10, 11/1, 11/2, 12/1, 12/2, 13, 14, 15/1, 15/2, 16, 17, 18, 19, 20, 21, 22/1, 22/2, 23/1, 23/2, 23/3, 23/5, 23/6, 24/1, 24/2, 25/1, 25/2, 26, 27, 28, 29/1, 29/2, 29/3, 30/1, 30/2, 31/1, 31/2, 31/3, 32/1, 32/2, 33, 34/1, 34/2, 34/3, 35, 36, 37, 38, 39/1, 39/2A, 39/2B, 40, 41, 42/1, 42/2, 43, 44, 45, 46, 47, 48, 49/1, 49/2, 49/3, 50, 51, 52, 53/1, 53/2, 53/3, 54, 55, 56, 57, 58, 59, 60, 61, 62, 63, 64, 65, 66/1, 66/2, 67/1, 67/2, 68, 69/1, 69/2, 70, 71, 72, 73/1, 73/2, 74, 75/1A, 75/1B, 75/2A, 75/2B, 76/1, 76/2, 77/1, 77/2, 78, 79, 80/1, 80/2, 81/1, 81/2, 82/1, 82/2, 83/1, 83/2, 85/1, 85/2, 85/3, 85/4, 86/1, 86/2, 86/3, 86/4, 87, 88, 89, 90, 92, 93, 93/1, 93/2, 93/3, 93/4, 93/5, 93/6, 93/7, 95/1, 95/2, 96, 97, 98, 99, 100, 101, 102, 103/1, 103/2, 104, 105, 106, 107, 108/1, 108/2, 108/3, 109/1, 109/2, 110, 111, 112, 113, 114, 115, 116/1, 116/2, 117/1, 117/2, 117/3, 118/1, 118/2, 118/3, 118/4, 118/5, 118/6, 119/1, 119/2, 119/3, 120/1, 120/2, 121, 122/1, 122/2, 123/1, 123/2, 124/1, 124/2, 125/1, 125/2, 126, 127/1, 127/2, 128, 129/1, 129/2, 130/1, 130/2, 131, 132/1, 132/2, 133/1, 133/2, 133/3, 134/1A, 134/1B, 134/2A, 134/2B, 135/1, 135/2, 136, 137, 138, 139, 140, 141, 142/1A, 142/1B, 142/2, 143, 144/1, 144/2, 145, 146, 147/1, 147/2A, 147/2B, 148, 149, 150/1, 150/2A, 150/2B, 150/2C, 151, 152, 153, 154/1, 154/2, 154/3, 154/4, 154/5, 154/6, 155

WARD	BLOCK	TS No./Subdivision
AG	22	1, 2, 3/1, 3/2, 4, 5, 6, 7/1, 7/2, 8, 9, 10/1, 10/2, 11, 12, 13/1, 13/2, 13/3, 13/4, 14/1, 14/2, 15, 16/1A, 16/1B, 16/2, 17, 18/1, 18/2, 19, 20, 21, 22, 23/1, 23/2, 23/3, 23/4, 23/5, 23/6, 24, 25/1, 25/2, 25/3, 25/4, 25/5, 25/6, 25/7, 26/1, 26/2, 26/3, 26/4, 27, 28/1, 28/2, 29/1, 29/2, 30/1A, 30/1B, 30/2, 31, 32, 33, 34, 35/1A1, 35/1A2, 35/1A3, 35/1A4, 35/1B, 35/1C, 35/1D, 35/1E1, 35/1E2, 35/2, 36, 37/1, 37/2, 37/3, 37/4, 38/1A, 38/1B, 38/2A, 38/2B, 39/1, 39/2, 40/1, 40/2, 41/1, 41/2, 42, 43, 44, 45, 46, 47/1, 47/2, 47/3, 48, 49, 50/1, 50/2, 51/1, 51/2, 51/3, 51/4, 52/1, 52/2, 52/3, 53/1, 53/2A, 53/2B, 53/3, 53/4, 54/1A, 54/1B, 54/2, 55, 56, 57/1, 57/2, 57/3, 58, 59, 60, 61, 62, 63, 64/1A, 64/1B, 64/2, 65, 66, 67, 68, 69, 70, 71, 72, 73, 74, 75, 76, 77, 78/1, 78/2, 79, 80, 81, 82, 83/1, 83/2, 84, 85/1, 85/2, 85/3, 86/1, 86/2, 86/3, 86/4, 87/1, 87/2, 87/3, 87/4, 87/5, 88, 89/1, 89/2, 90, 91, 92, 93, 94, 95/1, 95/2, 96, 97, 98/1, 98/2, 98/3, 99/1, 99/2, 99/3, 100, 101, 102, 103/1, 103/2, 103/3, 103/4, 103/5, 104, 105, 106/1, 106/2, 107, 108/1, 108/2, 109/1, 109/2, 110/1, 110/2, 111/1A, 111/1B, 111/1C, 111/1D, 111/2, 111/3, 112/1, 112/2, 113, 114, 115, 116, 117/1, 117/2, 118/1A, 118/1B, 118/2, 118/3, 118/4, 119/1, 119/2, 120/1, 120/2, 121/1, 121/2, 121/3, 121/4, 121/5, 122/1, 122/2, 123/1, 123/2, 124, 125, 126
AG	23	1, 2, 3/1, 3/2, 4, 5, 6/1, 6/2, 7, 8, 9, 10, 11, 12, 13, 14, 15, 16/1, 16/2, 17/1, 17/2, 18, 19, 20/1, 20/2, 21, 22, 23, 24, 25, 26, 27, 28, 29, 30/1, 30/2, 31, 32, 33, 34, 35, 36/1, 36/2, 36/3, 37, 38/1, 38/2, 39, 40, 41/1, 41/2A, 41/2B, 41/2C, 42, 43, 44/1, 44/2, 45, 46, 47, 48, 49/1, 50/1, 50/2, 51, 52, 53, 54, 55/1A, 55/1B, 55/2, 56/1, 56/2, 57, 58, 59, 60, 61, 62, 63, 64, 65/1, 65/2, 66, 67, 68, 69, 70/1, 70/2, 71, 72/1, 72/2, 73, 74/1, 74/2, 75/1, 75/2, 77/1, 77/2, 78, 79, 80, 81/1, 81/2, 84, 85, 86, 87, 88, 89, 90, 91, 92, 93, 94, 95, 96, 97, 98, 99/1, 99/2, 99/3, 99/4, 99/5, 99/6, 102, 103, 104, 105, 106, 107, 108/1, 108/2, 109, 110, 111, 112, 113/1, 113/2, 114, 115/1, 115/2, 115/3, 115/4, 115/5, 115/6, 115/7, 116, 117, 118/1, 118/2, 119/1, 119/2, 119/3, 120/1, 120/2, 121, 122, 123, 124, 125, 126, 127, 128/1, 128/2, 129, 130/1, 130/2A, 130/2B, 130/3, 130/4, 131, 132, 133, 134/1, 134/2, 134/3, 135, 136/1, 136/2, 137, 138, 139, 140, 141, 142, 143, 144, 145, 146/1, 146/2, 146/3, 146/4, 146/5, 146/6, 146/7, 147/1, 147/2, 147/3, 147/4, 147/5, 147/6, 148, 149, 150, 151/1, 151/2, 152, 153, 154/1,

WARD	BLOCK	TS No./Subdivision
		154/2, 155/1, 155/2, 155/3, 156, 157, 158, 159, 160, 161, 162, 163, 164, 165, 166, 167, 168, 169/1, 169/2, 170/1, 170/2, 171, 172, 173, 174, 175/1, 175/2, 176/1, 176/2, 177, 178, 179, 180, 181, 182, 183, 184, 185/1, 185/2, 186, 187/1, 187/2, 188/1, 188/2, 189/1, 189/2, 190, 191/1A, 191/1B, 191/2, 192, 193, 194, 196/1, 196/2, 197/1, 197/2, 198/1, 198/2, 198/3, 199/1A, 199/1B, 199/2, 200/1, 200/2, 201
AG	24	1, 2, 3/1, 3/2, 4/1, 4/2, 5, 6, 7, 8, 9, 10, 11/1, 11/2, 11/3, 12, 13, 14, 15, 16/1, 16/2, 17/1, 17/2, 18/1, 18/2, 19/1, 19/2, 19/3, 20/1, 20/2, 20/3, 21, 22, 23, 24, 25/1, 25/2, 25/3, 26, 27, 28, 29/1, 29/2, 30, 31/1, 31/2, 32, 33/1, 33/2, 33/3, 33/4, 34/1A, 34/1B, 34/1C, 34/1D, 34/1E, 34/1F, 34/2A, 34/2B, 35, 36/1, 36/2, 37, 38/1, 38/2, 39/1, 39/2, 39/3, 40, 41/1, 41/2, 42, 43, 44/1, 44/2, 44/3, 45/1, 45/2, 46, 47, 48, 49, 50, 51/1, 51/2, 52/1, 52/2, 53, 54/1, 54/2, 54/3, 55/1, 55/2, 56, 57, 58/1, 58/2A, 58/2B, 59/1, 59/2, 60/1, 60/2, 61/1, 61/2, 61/3, 61/4, 62/1, 62/2, 62/3, 62/4, 63, 64, 65/1, 65/2, 66, 67/1, 67/2, 68, 69, 70, 71/1, 71/2, 72, 73, 74/1, 74/2, 74/3, 75, 76, 77, 78, 79/2, 79/3, 79/4, 80/1, 80/2, 81, 82, 83, 84, 85/1, 86, 87/1, 87/2, 87/3, 88/1, 88/2, 89/1, 89/2, 90, 91/1, 91/2, 93, 94, 95/1, 95/2, 95/3, 95/4, 95/5A, 95/5B, 96, 97, 98/1, 98/2, 99, 100, 101/1, 101/2A, 101/2B, 101/3A, 101/3B, 102, 103/1, 103/2, 104, 105, 106, 107, 108/1, 108/2, 108/3, 109, 110/1, 110/2, 111, 112/1, 112/2, 112/3, 113, 114, 115, 116, 117/1, 117/2, 118, 119, 120/1, 120/2A, 120/2B, 120/3, 121/1, 121/2, 122/1, 122/2A, 122/2B, 123/1, 123/2, 123/3, 124, 125, 126/1, 126/2, 127, 128, 129/1, 129/2, 129/3, 130, 131, 132, 133/1, 133/2, 133/3, 134/1, 134/2, 135/1, 135/2, 135/3, 135/4, 136/1, 136/2, 137/1, 137/2, 137/3, 138/1, 138/2, 139/1, 139/2, 140/1, 140/2, 141, 142, 143/1, 143/2, 144, 145/1, 145/2, 145/3, 145/4, 146, 147/1, 147/2, 148, 149, 150/1, 150/2, 150/3, 151, 152, 153/1, 153/2, 153/3, 154, 155/1, 155/2, 155/3, 156, 157, 158, 159/1, 159/2, 159/3, 159/4, 160, 161, 162/1A, 162/1B, 162/2, 162/3, 162/4A, 162/4B, 162/4C, 162/4D, 163, 164, 165, 166, 167/1, 167/2, 168/1, 168/2, 169, 170, 171, 172, 173/1, 173/2, 174, 175/1, 175/2, 175/3, 175/4, 175/5, 175/6, 175/7, 176/1, 176/2, 177, 178, 179, 180/1, 180/2, 181/1, 181/2A, 181/2B, 181/3, 182/1, 182/2, 182/3, 182/4, 183/1, 183/2, 183/3, 184, 185/1, 185/2,

WARD	BLOCK	TS No./Subdivision
		185/3, 186/1, 186/2, 187, 188/1, 188/2, 188/3, 188/4, 188/5, 188/6, 188/7, 189, 190, 191/1, 191/2, 192, 193/1, 193/2, 193/3, 194, 195, 196, 197, 198, 199/1, 199/2, 200, 201, 202/1A, 202/1B, 203, 204, 205, 206/1, 206/2, 207, 208/1A, 208/1B, 208/2A, 208/2B, 208/3, 209, 210/1, 210/2, 211, 212, 213, 214, 215, 216, 217, 218, 219, 220/1, 220/2, 221/1, 221/2, 221/3, 221/4, 221/5, 221/6, 221/7, 221/8, 222, 223/1, 223/2, 224, 225/1, 225/2, 226, 227, 228/1, 228/2, 229, 230, 231/1A, 231/1B, 231/2A, 231/2B, 232, 233, 234, 235, 236, 237/1, 237/2, 237/3, 238, 239/1, 239/2, 240, 241/1, 241/2, 242
AG	25	1/1, 1/2, 2, 4, 5, 6, 7, 8/1, 8/2A, 8/2B, 9, 10, 11, 12, 14, 15, 16, 17, 18, 19/1, 19/2, 20, 21, 22/1, 22/2, 23/1, 23/2, 23/3, 24, 25, 26, 27/1, 27/2, 28, 29, 30, 31, 32/1, 32/2, 33, 34, 35, 36, 37, 38, 39, 40, 41, 42, 43, 44, 45, 46/1, 46/2, 46/3, 47, 48/1A, 48/1B, 48/1C, 48/2, 49, 50/1, 50/2, 50/3, 50/4, 50/5, 51, 52, 53, 54, 55, 56, 57, 58, 59/1, 59/2, 59/3, 60/1, 60/2, 60/3, 61/1, 61/2, 61/3, 62/1A, 62/1B, 62/1C, 62/1D, 62/2, 63, 64/1, 64/2, 65, 66/1, 66/2, 67, 68/1, 68/2, 68/3, 69, 70/1, 70/2, 71, 72, 73, 74, 75/1A, 75/1B, 75/2, 76/1, 76/2, 76/3, 77, 78, 79/3, 79/4, 80, 81, 82, 83, 84/1, 84/2A, 84/2B, 84/3A, 84/3B, 85/1, 85/2, 86, 87, 88/1A, 88/1B, 88/1C, 88/2, 89, 90, 91, 92, 93/1, 93/2, 94, 95/1, 95/2, 96, 97/1, 97/2, 97/3, 98/1, 98/2, 98/3, 99, 100, 101, 102/1, 102/2, 102/3, 103, 104/1, 104/2, 105, 106, 107, 108/1, 108/2, 108/3, 109, 110, 111/1, 111/2, 111/3, 111/4, 111/5, 112, 113, 114/1, 114/2, 114/3, 115, 116/1, 116/2, 117, 118/1, 118/2, 118/3, 118/4, 119
AG	26	1, 2, 3, 4, 5, 6, 7, 8, 9, 10, 11, 12/1, 12/2, 13/1A, 13/1B, 13/2A, 13/2B, 13/2C, 14/1, 14/2, 14/3, 15/1, 15/2, 16, 18, 19, 20/1, 20/2, 21, 22, 23/1, 23/2, 23/3, 23/4, 24, 25/1, 25/2, 25/3, 25/4, 25/5, 26, 27/1, 27/2, 28, 29/1, 29/2, 29/3, 30, 31, 32/1, 32/2, 32/3, 33, 34, 35, 36/1, 36/2, 37, 38/1, 38/2, 39, 40/1, 40/2A, 40/2B, 41/1, 41/2, 42/1, 42/2, 43, 44, 45, 46/1, 46/2, 46/3, 46/4, 46/5, 46/6, 47, 48, 49/1, 49/3, 50, 51, 52/1, 52/2, 53/1, 53/2, 54/1, 54/2, 55, 56, 57/1, 57/2, 58/1, 58/2, 59, 60, 61/1, 61/2, 61/3, 62/1, 62/2, 63/1, 63/2, 64, 66, 67/2, 69, 70/1, 70/2, 70/3, 70/4, 70/5, 71/2, 72/1, 72/2, 73, 74, 75/1, 75/2, 76, 77, 78, 79, 80, 81/1, 81/2, 81/3, 82/1, 82/2, 82/3, 82/4, 82/5, 82/6, 82/7, 83/1, 83/2, 84, 85, 86, 87/1, 87/2, 88/1, 88/2, 89, 90/1, 90/2, 91, 93, 94/1, 94/2, 95, 96, 97, 99/1A, 99/1B, 99/2A, 99/2B, 99/3B,

WARD	BLOCK	TS No./Subdivision
		99/3C, 100, 101/1, 101/2, 102, 103, 104/1, 104/2, 105, 106/1, 106/2, 107/1, 107/2A, 107/2B, 107/3A, 107/3B, 107/4, 108, 109, 110, 111/1, 111/2, 112, 113/1, 113/2, 113/3, 113/4, 113/5, 113/6, 113/7, 114/1, 114/2, 114/3, 115/1, 115/2, 115/3, 116, 117, 118/1, 118/2, 118/3A, 118/3B, 119, 120, 121, 122/1A, 122/1B, 122/2, 123/1, 123/2, 123/3, 124/1, 124/2, 124/3, 125/1, 125/2, 126/1, 126/2A, 126/2B, 126/2C, 126/2D, 126/2E, 126/2F, 126/2G, 127, 128/1A, 128/1B, 128/1C, 128/1D, 128/1E, 128/1F, 128/1G, 128/1H, 128/2A, 128/2B, 128/2C, 128/2D, 128/2E, 129/1, 129/2, 129/3, 129/4, 130/1, 130/2, 131, 132/1, 132/2, 132/3, 132/4, 133/1, 133/2, 133/3, 133/4, 134, 135/1, 135/2, 135/3, 136/1, 136/2, 137/1, 137/2
AG	27	1/1, 1/2, 2/1, 2/2, 3/1, 3/2, 4/1, 4/2, 5/1, 5/2, 6/1, 6/2, 7/1, 7/2, 8/1, 8/2, 9, 10, 11, 12/1, 12/2, 13/1A, 13/1B1, 13/1B2, 13/1B3, 13/1C, 13/1D, 13/1E, 13/2A, 13/2B, 13/2C, 13/3A1, 13/3A2, 13/3B, 13/3C, 13/4A, 13/4B, 13/4C, 13/4D, 13/4E, 13/4F, 13/4G, 13/4H, 13/5A, 13/5B, 13/6A, 13/6B, 14, 15/1, 15/2, 16/1, 16/2, 17/1, 17/2, 18/1, 18/2, 19/1, 19/2, 20/1, 20/2, 20/3, 21, 22, 23, 24/1, 24/2, 24/3, 25/1, 25/2, 25/3, 26/1, 26/2, 27, 28, 29/1, 29/2, 29/3, 29/4, 29/5, 29/6, 29/7, 30, 31, 32, 33, 34, 35/1, 35/2, 36/1, 36/2, 37/1, 37/2, 38, 39, 40, 41, 42/1, 42/2, 43, 44, 45/1, 45/2, 46/1, 46/2, 47/1, 47/2, 48/1, 48/2, 49/1, 49/2, 50/1, 50/2, 50/3, 50/4, 50/5, 50/6, 51/1, 51/2, 52/1, 52/2, 53/1, 53/2, 54/1, 54/2, 55/1A, 55/1B, 55/2A, 55/2B, 55/2C, 55/2D, 55/2E, 55/2F, 55/2G, 55/2H, 55/2I, 55/2J, 55/2K, 55/2L, 55/3A, 55/3B, 55/3C, 55/3D, 55/3E, 55/3F, 55/3G, 55/3H, 55/3I, 55/3J, 55/3K, 55/4, 56/1A1, 56/1A2, 56/1B, 56/1C, 56/1D, 56/1E, 56/1F, 56/1G, 56/1H, 56/1I, 56/1J1, 56/1J2, 56/1K1, 56/1K2, 56/1L, 56/1M, 56/1N, 56/1O, 56/1P, 56/1Q, 56/1R, 56/1S, 56/1T, 56/1U, 56/1V, 56/1W1, 56/1W2, 56/1W3, 56/1W4, 56/1X, 56/2A, 56/2B, 56/2C, 56/2D, 56/2E1, 56/2E2, 56/2E3, 56/2E4, 56/2F, 56/2G, 56/2H, 56/2I1, 56/2I2, 56/2I3, 56/2I4, 56/2J, 56/2K, 56/2L, 56/2M, 56/2N, 58, 58/1A, 58/1B, 58/1C1, 58/1C2, 58/1C3, 58/1C4, 58/1C5, 58/1C6, 58/1D, 58/1E, 58/1F, 58/1G, 58/1H, 58/1I, 58/1J, 58/1K, 58/1L1, 58/1L2, 58/1M, 58/1N, 58/1O, 58/1P1, 58/1P2, 58/2A1, 58/2A2, 58/2B, 58/2C, 58/2D, 58/3A1, 58/3A2, 58/3B, 58/3C, 58/3D, 58/4A, 58/4B1, 58/4B2, 58/4C, 58/4D, 58/5A, 58/5B1, 58/5B2, 58/5B3, 58/5B4, 58/5C, 58/5D1, 58/5D2, 58/5D3, 58/5D4, 58/5E, 58/5F, 58/5G,

WARD	BLOCK	TS No./Subdivision
		58/5H1, 58/5H2, 58/5I1, 58/5I2, 58/5I3, 58/5I4, 58/5J1, 58/5J2, 58/5K, 58/5L1, 58/5L2, 58/5L3, 58/5M, 58/5N, 58/6A, 58/6B, 58/6C, 58/6D1, 58/6D2, 58/6E, 58/6F, 58/6G1, 58/6G2, 58/6H, 60/1, 60/2, 60/3, 60/4, 61, 62, 63, 64, 65/1, 65/2, 65/3, 66, 67, 68, 69, 70, 71, 72, 73, 74, 75, 76, 78/1A, 78/1B, 78/1C, 78/1D, 78/2, 78/3, 78/4, 78/5, 78/6, 79, 79/1, 79/2, 79/3, 79/4, 79/5A, 79/5B, 79/5C, 79/5D, 79/6A, 79/6B, 79/6C, 79/7A, 79/7B, 79/7C, 79/7D, 79/8, 79/9, 79/10, 79/11A, 79/11B, 79/12, 79/13, 79/14, 79/15, 79/16A, 79/16B, 79/16C, 79/16D, 79/16E, 79/18, 79/19, 79/20, 79/21, 79/22, 79/23, 79/24, 79/25, 79/26, 79/27, 79/28, 79/29, 79/30, 79/31, 79/32, 79/33, 79/34, 79/35, 79/36, 79/37, 79/38, 79/39, 79/40, 79/41, 79/42, 79/43, 79/44, 79/45, 79/46, 79/47, 79/48, 79/49, 79/50, 79/51, 79/52, 79/53, 79/54, 79/55, 79/56, 79/57, 79/58, 79/59, 80, 81, 82, 83, 84, 85, 86, 87, 88, 89, 90/1, 90/2, 91, 92, 93/1, 93/2, 94, 95/1, 95/2, 96/1, 96/2, 97/1, 97/2, 98, 99/1, 99/2, 100, 101, 102, 103, 104, 105, 106, 107, 108, 109, 110/1, 110/2, 111/1, 111/2, 112, 113, 114/1, 114/2, 114/3
AG	28	1, 2/1, 2/2, 3/1, 3/2, 4, 5/1, 5/2, 6, 7, 8/1, 8/2, 8/3, 8/4, 8/5, 9, 10/1, 10/2, 10/3, 11/1, 11/2A, 11/2B, 12, 13, 14, 15, 16/1, 16/2, 16/3, 16/4, 17/1, 17/2, 19, 20, 21/1, 21/2, 22, 23, 24/1, 24/2, 24/3, 24/4, 24/5, 24/6, 25/1, 25/2, 25/3, 25/4, 26/1, 26/2, 27/1, 27/2, 27/3, 27/4, 28, 29/1, 29/2, 30/1, 30/2A, 30/2B, 31, 32/1A, 32/1B, 32/2A, 32/2B, 33/1, 33/2, 33/3, 33/4, 34, 36/1A, 36/1B, 36/2A, 36/2B, 37/1, 37/2A, 37/2B, 38/1A, 38/1B, 38/1C, 38/2A1, 38/2A2, 38/2A3, 38/2B1, 38/2B2, 39/1, 39/2A, 39/2B, 39/2C, 39/2D, 39/2E, 39/3A, 39/3B, 39/3C, 39/3D, 40/1, 40/2, 40/3, 41/1, 41/2, 41/3, 42/1, 42/2, 42/3, 43/1, 43/2, 43/3, 44/1, 44/2, 44/3, 45, 46, 47/1, 47/2, 48/1, 48/2, 49, 50, 51, 52, 53, 54/1, 54/2, 54/3, 55, 56, 57, 58/1, 58/2, 58/3, 59/1, 59/2, 60, 61/1, 61/2, 62, 63, 64, 65, 66, 67, 68, 69, 70, 71/1, 71/2, 72/1, 72/2, 73/1, 73/2, 74/1, 74/2, 75, 76/1, 76/2, 76/3, 76/4A, 76/4B, 77, 78, 79/1, 79/2A, 79/2B, 79/2C, 80/1, 80/2A, 80/2B, 81/1, 81/2A, 81/2B, 81/2C, 82, 83/1, 83/2A, 83/2B, 83/2C, 84/1, 84/2, 85, 86/1, 86/2, 87, 88, 89/1, 89/2, 90/1, 90/2, 91, 92, 93/1, 93/2, 93/3, 93/4, 93/5, 94/1, 94/2, 94/3, 94/4, 94/5, 95/1, 95/2, 96, 97, 98/1, 98/2, 99/1, 99/2, 99/3, 100, 101/1A, 101/1B, 101/1C, 101/1D1, 101/1D2, 101/1D3, 101/2A, 101/2B, 102/1, 102/2, 103, 104, 105/1, 105/2, 105/3, 105/4,

WARD	BLOCK	TS No./Subdivision
		106/1, 106/2, 107, 108/1A, 108/1B, 108/1C, 108/1D, 108/1E, 108/1F, 108/2, 109, 110, 111, 112/1, 112/2, 113, 114/1, 114/2, 115, 116, 117/1, 117/2, 118, 119/1, 119/2, 120/1, 120/2, 120/3, 120/4, 120/5, 120/6, 121/1A, 121/1B, 121/2A, 121/2B, 122/1A, 122/1B, 122/2, 122/3, 122/4A, 122/4B, 122/4C, 123, 124/1, 124/2, 125/1, 125/2, 126/1, 126/2, 127/1, 127/2, 128, 129/1, 129/2, 130/1, 130/2, 130/3, 131/1, 131/2, 132, 133/1, 133/2, 134, 135, 136, 137, 138, 139/1, 139/2, 140/1, 140/2, 140/3, 141, 142/1, 142/2, 143/1, 143/2, 143/3, 144/1, 144/2, 145/1, 145/2, 146/1, 146/2, 146/3, 146/4, 146/5, 147, 148, 149, 150/1, 150/2, 151/1, 151/2, 151/3, 152/1A, 152/1B, 152/1C, 152/1D, 152/1E, 152/2, 153, 154, 155, 156, 157/1, 157/2, 158/1, 158/2, 159, 160, 161, 162, 163, 164/1, 164/2, 165, 166, 167, 168, 169/1, 169/2, 169/3, 170, 171, 172/1, 172/2, 172/3, 173, 174/1, 174/2, 175/1, 175/2, 176, 177, 178, 179, 180, 181/1, 181/2, 182, 183, 184, 185, 186, 187, 188, 189, 190, 191/1, 191/2, 191/3, 192, 193, 194, 195/1, 195/2, 195/3, 196/1, 196/2, 197/1, 197/2, 197/3, 198/1, 198/2, 198/3, 198/4, 199/1, 199/2, 199/3, 200/1, 200/2, 200/3, 201/1, 201/2, 201/3, 202/1, 202/2, 203, 204, 205, 206/1, 206/2, 207, 208/1, 208/2, 209, 210, 211, 212, 213, 214/1, 214/2, 215/1, 215/2, 216, 217, 218/1, 218/2, 219/1, 219/2, 220/1, 220/2, 221/1, 221/2A, 221/2B, 221/2C, 221/2D, 221/2E, 221/2F, 221/2G, 221/2H, 221/2I, 222/1, 222/2, 223/1, 223/2, 224, 225/1, 225/2, 226/1, 226/2, 227, 228, 229, 230, 231, 232/1, 232/2, 233/1A, 233/1B, 233/2, 234, 235, 236, 237, 238, 239, 240/1, 240/2, 241, 242, 243/1, 243/2, 244, 245/1, 245/2, 246, 247, 248, 249, 250, 251, 252, 253/1, 253/2, 254/1, 254/2, 255/1, 255/2, 256/1, 256/2, 256/3, 257, 258, 259, 260, 261, 262, 263, 264, 265, 266/1, 266/2, 267/1, 267/2, 268/1, 268/2, 269, 270, 271, 272, 273, 274, 275, 276/1, 276/2, 277, 278, 279, 280
AG	29	1, 2, 3/1, 3/2, 4, 5/1, 5/2, 6, 7, 8, 9/1, 9/2, 10, 11, 12/1, 12/2, 12/3, 13, 14, 15/1, 15/2, 16/1, 16/2, 17, 18, 19, 20/1, 20/2, 21, 22/1, 22/2, 23, 24, 25/1, 25/2, 27/2, 28, 29, 30, 31, 32/3, 33/1, 33/2, 34, 35, 36/1, 36/2, 37, 38/1, 38/2, 39, 40, 42

WARD	BLOCK	TS No./Subdivision
AG	30	1, 2, 3, 4, 5, 6, 7, 8, 9/1, 9/2, 10/1, 10/2, 11, 12, 13/1, 13/2, 13/3, 14, 15, 16, 17, 18/1, 18/2, 19/1, 19/2, 20, 21, 22, 23, 24, 25/1, 25/2, 26, 27, 28, 29, 30, 31, 32/1, 32/2, 33, 34, 35, 36, 37, 38, 39, 40/1, 40/2, 41/1, 41/2, 42, 43/1, 43/2, 44, 45, 46/1, 46/2, 47/1, 47/2, 47/3, 47/4, 48/1, 48/2, 48/3, 48/4, 49/1, 49/2, 49/3, 49/4, 49/5, 50, 51/1, 51/2, 52, 53/1, 53/2, 54, 55, 56, 57, 58/1, 58/2, 60, 61, 62/1, 62/2A, 62/2B, 62/2C, 62/2D, 62/2E, 62/2F, 62/2G, 62/2H, 62/2I, 62/2J1, 62/2J2, 62/2K, 62/2L1A, 62/2L1B, 62/2L1C, 62/2L2A, 62/2L2B, 62/2L2C, 62/2L3, 62/2M1, 62/2M2, 62/2N, 63/1, 63/2, 63/3, 63/4, 64, 65, 66, 67/1, 67/2, 67/3, 67/4, 68/1, 68/2, 68/3, 69/1, 69/2, 69/3, 70, 71, 72, 73, 74, 75/1A, 75/1B1, 75/1B2A, 75/1B2B, 75/1B2C1A, 75/1B2C1B, 75/2A, 75/2B, 75/2C, 75/2C2A, 75/2D1, 75/2D2, 75/2D3, 75/2E, 75/2F, 75/2G, 75/3, 75/4, 76, 77/1, 77/2, 78, 79/1, 79/2, 79/3, 80/1, 80/2, 80/3, 81/1, 81/2, 82/1, 82/2, 82/3A, 82/3B, 82/4A, 82/4B, 82/4C, 82/5, 82/6
AG	31	1, 2, 3, 4/1A1, 4/1A2, 4/1A3, 4/1A4, 4/1A5, 4/1A6, 4/1A7, 4/1A8, 4/1A9A, 4/1A9B, 4/1A9C, 4/1A10, 4/1A11, 4/1A11A, 4/1A11B, 4/1A12, 4/1B1A, 4/1B1B, 4/1B1C, 4/1B1D, 4/1B1E, 4/1B2A, 4/1B2B, 4/1B3, 4/1B4, 4/1B5, 4/1B6A, 4/1B6B, 4/1B7A, 4/1B7B, 4/1C1, 4/1C2, 4/1C3, 4/1C4, 4/1C5, 4/1C6, 4/1C7, 4/1C8, 4/1C9, 4/1C10, 4/1C11, 4/1C12, 4/1D, 4/1E1A, 4/1E1B, 4/1E2A, 4/1E2B, 4/1E3A, 4/1E3B, 4/1E4, 4/1E5, 4/1E6A, 4/1E6B, 4/1E6C, 4/1E6D, 4/1E7, 4/1E8A, 4/1E8B, 4/1E8C, 4/1E9, 4/1F3A, 4/1F3B, 4/1F3C, 4/1F4, 4/1F5, 4/1F6, 4/1F7, 4/1F8A, 4/1F8B, 4/1F9, 4/1F10, 4/1F11, 4/1F12, 4/1F13, 4/1F14, 4/1F15, 4/1F16, 4/1F17, 4/1F18A, 4/1F18B, 4/1F18C, 4/1F18D, 4/1F19, 4/1F20A, 4/1F20B, 4/1F21, 4/1F22A, 4/1F22B, 4/1F22C, 4/1F23, 4/1F24, 4/1F25, 4/1F26, 4/1F27, 4/1G1, 4/1G2, 4/1G3, 4/1G4, 4/1G5, 4/1G6A, 4/1G6B, 4/1G6C, 4/1G7A, 4/1G7B, 4/1G7C, 4/1G8A, 4/1G8B, 4/1G9A, 4/1G9B, 4/1H1, 4/1H2A, 4/1H2B, 4/1H3, 4/1H4, 4/1H5, 4/1H6, 4/1H7, 4/1H10, 4/1H11, 4/1H12A, 4/1H12B, 4/1H13, 4/1H14, 4/1H15, 4/1I1, 4/1I2, 4/1I3, 4/1I4, 4/1I5, 4/1I6A, 4/1I6B, 4/1I7, 4/1I8, 4/1I9, 4/1I10, 4/1I11, 4/1I12, 4/1I13, 4/1I14, 4/1I14A, 4/1I14B, 4/1J1, 4/1J2A, 4/1J2B, 4/1J3A, 4/1J3B, 4/1J4, 4/1J5, 4/1J6, 4/1J7, 4/1J8, 4/1J9, 4/1K, 4/1L1, 4/1L2, 4/1L3, 4/1L4, 4/1L5, 4/2A1, 4/2A2, 4/2A3, 4/2B, 4/2C, 5/1, 5/2A, 5/2B, 5/3, 5/4, 5/5, 5/6, 5/7, 5/8, 5/9, 5/10A, 5/10B, 5/10C, 5/11A, 5/11B,

WARD	BLOCK	TS No./Subdivision
		5/11C, 5/11D, 5/12, 5/13, 5/14, 5/15, 5/16, 5/17, 5/18, 5/19, 5/20, 5/21, 5/22A, 5/22B, 5/23, 5/24, 5/25, 5/26, 5/27, 5/28A, 5/28B, 6, 6/3A, 6/3B, 6/3C, 6/3D, 6/3E, 6/3F, 6/3G, 6/4, 6/5, 6/6, 6/7, 6/8, 6/9, 6/10, 7/1, 7/2, 7/3, 7/4, 7/5, 7/6, 7/7, 7/8, 7/9, 7/10, 7/11, 7/12, 7/13, 7/14, 8/1, 8/2, 8/3, 8/4, 8/5, 8/6, 8/7, 8/8, 9/1, 9/2, 10, 11/1A, 11/1B1, 11/1B2, 11/1C1, 11/1C2, 11/1D1, 11/1D2, 11/1E, 11/1F, 11/2A, 11/2B1, 11/2B2, 11/2C, 12/1A, 12/2, 12/3, 12/4, 12/5, 13, 14, 15, 19/2, 21/1A, 24/1, 24/2, 24/3, 24/4, 24/5, 24/6, 24/7, 24/8, 24/9, 24/10, 24/11, 24/12, 24/13, 24/14, 24/15, 24/16, 24/17, 24/18, 24/19, 24/20, 24/21, 24/22, 24/23, 24/24, 24/25, 24/26, 24/27, 24/28, 24/29, 24/30, 24/31, 24/32, 24/33, 24/34, 24/35, 24/36, 25, 26, 28/1, 28/2, 28/3, 28/4, 29/1, 29/2, 29/3, 30, 31, 32/1A, 32/1B, 32/1C, 32/1D, 32/2, 32/3, 32/4, 32/5, 32/6, 32/7, 32/8, 33/1, 33/2, 33/3, 33/4A, 33/4B, 33/5, 33/6, 33/7, 33/8A, 33/8B, 33/9A, 33/9B, 33/9C, 33/9D1, 33/9D2, 33/9E1, 33/9E2, 33/9E3, 33/9E4, 33/9F, 33/9G, 33/9H, 33/9I, 33/9J, 33/9K, 33/9L, 33/10A, 33/10B, 33/11, 33/12A, 33/12B, 33/12C, 33/12D, 33/12E, 33/12F, 33/13A, 33/13B, 33/13C, 33/13D, 33/14A, 33/14B, 33/15, 33/16A, 33/16B, 33/16C, 33/16D, 33/16E, 33/17A, 33/17B, 33/17C, 33/17D, 33/17E, 33/17F, 33/18, 33/19A, 33/19B, 33/20, 33/21, 33/22, 33/23, 33/24, 33/25, 34/1, 34/2, 34/3, 34/4, 34/5, 34/6, 34/7, 35, 36/1, 36/2, 37, 38/1, 38/2, 38/3, 39/1A, 39/2A1, 39/2A2, 39/2A3, 39/2A4, 39/2A5, 39/2A6, 39/2A7, 39/2A8, 39/2A9, 39/2A10, 39/2A11, 39/2A12, 39/2A13, 39/2A14, 39/2A15, 39/2A16, 39/2A17, 39/2A18, 39/2A19, 39/2A20, 39/2A21, 39/2A22, 39/2A23, 39/2A24, 39/2A25, 39/2A26, 39/2A27, 39/2A28, 39/2A29, 39/2A30, 39/2A31, 39/2A32, 39/2A33, 39/2B1, 39/2B2, 39/2B3, 39/2B4, 39/2B5, 39/2B6, 39/2B7, 39/2B8, 39/2B9, 39/2B10, 39/2B11, 39/2B12, 39/2B13, 39/2B14, 39/2B15, 39/2B16, 39/2B17, 39/2B18, 39/2B19, 39/2B20, 39/2B21, 39/2B22, 39/2B23, 39/2B24, 39/2B25, 39/2B26, 39/2B27, 39/2B28, 39/2B29, 39/2B30, 39/2B31, 39/2B32, 39/2B33, 39/2B34, 39/2B35, 39/2B36, 39/2B37, 39/2B38, 39/2B39, 39/2B40, 39/2C1A, 39/2C1B, 39/2C1C, 39/2C1D, 39/2C1E, 39/2C1F, 39/2C1G, 39/2C1H, 39/2C1I, 39/2C1J, 39/2C1K, 39/2C1L, 39/2C1M, 39/2C1N, 39/2C1O, 39/2C1P, 39/2C1Q, 39/2C1R, 39/2C1S, 39/2C1T, 39/2C1V, 39/2C1W, 39/2C1X, 39/2C1Y, 39/2C1Z, 39/2C2, 39/2C10, 39/3, 39/4, 39/5, 39/6, 39/7, 39/8, 39/9,

WARD	BLOCK	TS No./Subdivision
		39/10, 39/11, 39/12, 39/13, 39/14, 39/15, 39/16, 39/17, 39/18, 39/19, 39/20, 39/21, 39/22, 39/23, 39/24, 39/25, 39/27, 39/28, 39/29, 39/30, 39/31, 39/32, 39/33, 39/34, 39/35, 39/36, 39/37, 39/38, 39/39, 39/40, 39/41, 39/42, 39/43, 39/44, 39/45, 39/46, 39/47, 39/48, 39/49, 39/50, 39/51, 39/52, 39/53, 39/54, 39/55, 39/56, 39/57, 39/58, 39/59, 39/60, 39/61, 39/62, 39/63, 39/64, 39/65, 39/66, 39/67, 39/68, 39/69, 39/70, 39/71, 39/72, 39/73, 39/74, 39/75, 39/76, 39/77, 39/78, 39/79, 39/80, 39/81, 39/82, 39/83, 39/84, 39/85, 39/86, 39/87, 39/88, 39/89, 39/90, 39/91, 39/92, 39/93, 39/94, 39/95, 39/96, 39/97, 39/98, 39/99, 39/100, 39/101, 39/102, 39/103, 39/104, 39/105, 39/106, 39/107, 39/108, 39/109, 39/110, 39/111, 39/112, 39/113, 39/114, 39/115, 39/116, 39/117, 39/118, 39/119, 39/120, 39/121, 39/122, 39/123, 39/124, 39/125, 39/126, 39/127, 39/128, 39/129, 39/130, 39/131, 39/132, 39/133, 39/134, 39/135, 39/136, 39/137, 39/138, 39/139, 39/140, 39/141, 39/142, 39/143, 39/144, 39/145, 39/146, 39/147, 40/1, 40/2, 40/3, 41, 42/1A1, 42/1A2, 42/1B1, 42/1B2, 42/2, 42/3, 42/4, 42/5, 42/6A, 42/6B1, 42/6B2, 42/6C, 42/6D, 42/7, 42/8A, 42/8B, 42/8C, 42/9, 42/10, 42/11, 42/12, 42/13A, 42/13B, 42/14, 43/1, 43/2, 43/3, 43/4, 44/1, 44/2A, 44/2B, 44/3A, 44/3B, 44/3C, 44/4, 45/1, 45/2A, 45/2B, 45/3A, 45/3B, 45/3C, 47/1, 47/2, 47/3, 47/4, 48/1, 48/2, 49/1A, 49/1B, 49/2, 49/3, 49/4, 49/5, 49/6, 49/7, 49/8A, 49/8B, 49/8C, 49/9, 49/10A, 49/10B, 49/11A, 49/11B, 49/11C, 49/11D1, 49/11D2, 49/11E1, 49/11E2, 49/11F, 49/11G, 49/12, 49/13, 49/14, 49/15, 49/16, 49/17A, 49/17B, 49/17C, 49/17D, 49/18, 49/19, 50/2, 50/3, 50/4A, 50/4B, 50/4C, 50/4D, 50/5, 50/6, 50/7, 50/8A, 50/8B, 50/8C, 50/8D, 50/8E, 50/8F, 50/9, 50/10A, 50/10B, 50/11A1, 50/11A2, 50/11B, 50/11C1, 50/11C2, 50/11C3, 50/11C4, 50/11C5, 50/11D, 50/11E, 50/12C, 50/20A, 50/20B, 50/20C, 50/20D, 50/21A, 50/21B, 50/21C, 50/21D, 50/22, 51/1, 51/2, 51/3, 51/4, 51/5A, 51/5B, 51/5C, 51/5D, 51/5E, 52/1, 52/2, 52/3, 52/4A, 52/4B, 52/4C, 52/4D, 52/4E, 52/4F1, 52/4F2A, 52/4F2B, 52/4G, 52/5A, 52/5B, 52/5C, 52/6, 52/7, 52/8, 52/9, 52/10, 52/11, 52/12A, 52/12B, 52/12C, 52/13, 52/14, 52/15, 52/16A, 52/16B, 52/17, 52/18, 52/19, 52/20, 52/21A, 52/21B, 52/22, 52/23A, 52/23B, 52/24, 52/25A, 52/25B1, 52/25B2, 52/25B3, 52/25B4, 52/25B5, 52/25C, 52/26, 52/27A, 52/27B, 52/28A,

WARD	BLOCK	TS No./Subdivision
		52/28B, 52/29, 52/30A, 52/30B1, 52/30B2, 52/31, 52/32, 52/33, 53/1, 53/2, 53/3, 53/4, 53/5, 53/6, 53/7, 53/8, 53/9, 53/10, 53/11, 53/12, 53/13, 53/14, 54/1A, 54/1B, 54/2
AG	32	1, 2, 3, 4, 5, 6, 7, 8, 9, 10, 11, 12, 13, 14, 15, 16, 17, 18, 19, 20, 21, 22, 23, 24, 25, 26, 27, 28, 29, 30, 31, 32, 33, 34, 35, 36, 37, 38, 39, 40, 41, 42, 43, 44, 45, 46, 47, 48, 49, 50, 51, 52, 53, 54, 55, 56, 57, 58, 59, 60, 61, 62, 63, 64, 65, 66, 67, 68, 69, 70, 71, 72, 73, 74, 75, 76, 77, 78, 79, 80, 81, 82, 83, 84, 85/1, 85/2, 86, 87, 88, 89/1, 89/2, 90, 91/1, 91/2, 92, 93/1, 93/2, 94, 95/1, 95/2, 96, 97, 98, 99, 100, 101, 102, 103, 104, 105, 106/1, 106/2, 107/1, 107/2, 108, 109, 110, 111, 112, 113, 114, 115, 116, 117, 118, 119, 120, 121, 122, 123, 124, 125, 126, 127, 128, 129, 130, 131, 132, 133, 134, 135, 136, 137, 138, 139, 140, 141, 142, 143, 144, 145, 146, 147, 148, 149, 150, 151, 152, 153, 154, 155, 156, 157, 158, 159, 160, 161, 162, 163, 164, 165, 166, 167, 168, 169, 170, 171, 172, 173, 174, 175, 176, 177, 178, 179, 180, 181, 182, 183, 184, 185, 186, 187, 188, 189, 190, 191
AG	33	1, 2, 3, 6, 7, 8, 9, 10, 11, 12, 13, 14, 15, 16, 17, 18, 19, 20, 21, 22, 23, 24, 25, 26, 27, 28, 29, 30, 31, 32, 33, 34, 35, 36, 37, 38, 39, 41, 42, 43, 44, 45
AG	34	1, 2, 3, 4, 5, 6/1, 6/2, 7/1, 7/2, 8/1, 8/2, 9/1, 9/2, 10, 11, 12, 13, 14, 15/1, 15/2, 16, 17, 18, 19, 20, 21, 22, 23, 24, 25, 26, 27, 28, 29, 30, 31, 32, 33, 34, 35, 36, 37, 38, 39, 40, 41, 42, 43, 44, 45, 46, 47, 48, 49, 50, 51, 52, 53, 54, 55/1, 55/2, 56/1, 56/2, 57/1, 57/2, 58/1, 58/2, 59/1, 59/2, 60/1, 60/2, 61/1, 61/2, 62/1, 62/2, 63/1, 63/2, 64/1, 64/2, 65, 66, 67, 68, 69, 70, 71, 72, 73, 74, 75, 76, 77, 78, 79, 80, 81, 82, 83, 84, 85, 86, 87, 88, 89, 90, 91, 92, 93, 94, 95, 96, 97, 98, 99, 100, 101, 102,

WARD	BLOCK	TS No./Subdivision
		103, 104, 105, 106, 107, 108, 109, 110, 111, 112, 113, 114, 115, 116, 117, 118, 119, 120, 121, 122, 123, 124, 125, 126, 127, 128, 129, 130
AG	35	1, 2, 3, 4, 5, 6, 7, 8, 9, 10, 11, 12, 13, 14, 15, 16, 17, 18, 19, 20, 21, 22, 23, 24, 25, 26, 27, 28, 29, 30/1, 30/2, 31/1, 31/2, 32/1, 32/2, 33/1, 33/2, 34/1, 34/2, 35/1, 35/2, 36/1, 36/2, 37/1, 37/2, 38, 39, 40, 41, 42, 43, 44, 45, 46, 47, 48, 49, 50, 51, 52, 53, 54, 55, 56, 57, 58, 59, 60, 61, 62, 63, 64, 65, 66, 67, 68, 69, 70, 71, 72, 73, 74, 75, 76, 77, 78, 79, 80, 81, 82, 83, 84, 85, 86, 87, 88, 89, 90, 91, 92, 93, 94, 95, 96, 97, 98, 99, 100, 101, 102, 103, 104, 105, 106, 107, 108, 109, 110, 111, 112, 113, 114, 115, 116, 117, 118, 119, 120, 121, 122, 123, 124, 125, 126, 127, 128, 129, 130, 131, 132, 133, 134, 135, 136, 137, 138, 139, 140, 141, 142, 143, 144, 145, 146, 147, 148, 149, 150, 151, 152, 153, 155/1, 155/2, 156/1, 156/2, 157, 158, 159, 160, 161, 162, 163, 164, 165, 166/1, 166/2, 167/1, 167/2, 168/1, 168/2, 169/1, 169/2, 170, 171, 172, 173, 174/1, 174/2, 175/1, 175/2, 176, 177, 178, 179, 180, 181, 182, 183, 184, 185, 186, 187, 188, 189, 190, 191, 192, 193, 194, 195, 196, 197, 198, 199, 200, 201, 202, 203, 204, 205, 206, 207, 208, 209, 210, 211, 212, 213, 214, 215, 216
AG	36	1, 2, 3, 4, 5, 6, 7, 8, 9, 10, 11, 12, 13, 14, 15, 16, 17, 18, 19, 20, 21, 22, 23, 24, 25, 26, 27, 28, 29, 30, 31, 32, 33, 34, 35, 36, 37, 38, 39, 40, 41, 42, 43, 44, 45, 46, 47, 48, 49, 50, 51, 52, 53, 54, 55, 56, 57, 58, 59, 60, 61, 62, 63, 64, 65, 66, 67, 68, 69, 70, 71, 72, 73, 74, 75, 76, 77, 78, 79, 80, 81, 82, 83, 84, 85, 86, 87, 88, 89, 90, 91, 92, 93, 94, 95, 96, 97, 98, 99, 100, 101, 102, 103, 104, 105, 106, 107, 108, 109, 110, 111, 112, 113, 114, 115, 116, 117, 118, 119, 120, 121, 122, 123, 124, 125, 126, 127, 128, 129, 130, 131, 132, 133, 134, 135, 136, 137, 138, 139, 140, 141, 142, 143, 144, 145, 146, 147, 148, 149, 150, 151, 152, 153, 154, 155, 156, 157, 158, 159, 160, 161, 162, 163, 164, 165, 166, 167, 168, 169, 170, 171, 172, 173, 174, 175, 176, 177, 178, 179, 180, 181, 182, 183, 184, 185
AG	37	1, 2, 3, 4, 5, 6, 7, 8, 9, 10, 11, 12, 13, 14, 15, 16, 17, 18, 19, 20, 21, 22, 23, 24, 25, 26, 27, 28, 29, 30, 31, 32, 33, 34, 35, 36, 37, 38, 39, 40, 41, 42, 43, 44, 45, 46, 47, 48, 49, 50, 51, 52, 53, 54, 55, 56, 57, 58, 59, 60, 61, 62, 63, 64, 65, 66, 67, 68, 69, 70, 71, 72, 73, 74, 75, 76, 77, 78, 79, 80, 81, 82, 83, 84, 85, 86, 87, 88, 89, 90, 91, 92, 93, 94, 95, 96, 97, 98,

WARD	BLOCK	TS No./Subdivision
		99, 100, 101, 102, 103, 104, 105, 106, 107, 108, 109, 110, 111, 112, 113, 114, 115, 116, 117, 118, 119, 120, 121, 122, 123, 124, 125, 126, 127, 128, 129, 130, 131, 132, 133, 134, 135, 136, 137, 138, 139, 140, 141, 142, 143, 144, 145, 146, 147, 148, 149, 150, 151, 152, 153, 154, 155, 156, 157, 158, 159, 160, 161, 162, 163, 164, 165, 166, 167, 168, 169, 170, 171, 172, 173, 174, 175, 176, 177, 178
AG	38	1, 2, 3, 4, 5, 6, 7, 8, 9, 10, 11, 12, 13, 14, 15, 16, 17, 18, 19, 20, 21, 22, 23, 24, 25, 26, 27, 28, 29, 30, 31, 32, 33, 34, 35, 36, 37, 38, 39, 40, 41, 42, 43, 44, 45, 46, 47, 48, 49, 50, 51, 52, 53, 55, 56, 57, 58, 59, 60, 61, 62, 63, 64, 65, 66, 67, 68, 69, 70, 71, 72, 73, 74, 75, 76, 77, 78, 80, 81, 82, 83, 84, 85, 86, 87, 88, 89, 90, 91, 92, 93, 94, 95, 96, 97, 98
AG	39	1/1, 1/2, 1/3, 2/1, 2/2, 2/3, 3, 4, 5/1, 5/2, 6, 7/1A, 7/1B, 7/1C, 7/2, 8, 9/1, 9/2, 9/3, 10/1, 10/2, 11/1, 11/2, 12/1, 12/2, 13, 14/1, 14/2, 15/1, 15/2, 15/3, 15/4, 15/5, 15/6, 16, 17/1A, 17/1B, 17/2A, 17/2B, 17/2C, 17/2D, 18, 19/1, 19/2, 19/3, 20/1, 20/2, 21, 22/1, 22/2, 22/3, 23/1, 23/2, 23/3, 24, 25, 26, 27/1, 27/2, 28, 29, 30, 31, 32, 33, 34/1, 34/2, 35/1, 35/2, 35/3, 36, 37, 38/1, 38/2, 39, 40, 41, 42, 43, 44/1, 44/2, 44/3, 45/1, 45/2, 45/3, 45/4, 46/1, 46/2, 47/1, 47/2, 48, 49, 50, 52, 53/1, 53/2, 54, 55, 56, 57, 58, 59, 60, 61, 62, 63/1, 63/2, 64/1, 64/2, 65/1, 65/2, 66, 67/1, 67/2, 67/3, 68/1, 68/2, 69/1, 69/2, 69/3, 69/4, 69/5, 70/1, 70/2, 71, 72, 73, 74, 75/1, 75/2, 76, 77, 78/1A, 78/1B, 78/2, 78/3, 78/4A, 78/4B, 78/4C, 78/4D, 78/5A, 78/5B, 79/1, 79/2, 80/1, 80/2, 80/3, 80/4, 81/1, 81/2, 82/1, 82/2, 83/1, 83/2, 83/3, 84/1, 84/2, 84/3, 85, 86/1A, 86/1B, 86/2A, 86/2B, 86/2C, 86/2D, 86/2E, 86/2F, 86/3, 86/4A, 86/4B, 86/4C, 86/4D, 86/5A, 86/5B, 86/5C, 86/5D, 86/5E, 86/5F, 86/5G, 86/5H, 86/5I, 86/5J, 86/6, 88, 89, 90, 91, 92, 93/1, 93/2, 93/3, 94/1, 94/2, 95/1, 95/2, 96/1, 96/2, 97, 98/1, 98/2, 99/1, 99/2, 100/1, 100/2, 100/3, 100/4, 101/1, 101/2, 101/3, 101/4, 101/5, 101/6
AG	40	1, 2, 3, 4, 5, 6, 7, 8, 9, 10, 11, 12, 13, 14, 15, 16, 17, 18, 19, 20, 21, 22, 23, 24, 25, 26, 27, 28, 29, 30, 31, 32, 33, 34, 35, 36, 37, 38, 39, 40, 41, 42, 43, 44, 45, 46, 47, 48, 49, 50, 51, 52, 53, 54, 55, 56, 57, 58, 59, 60, 61, 62, 63, 64, 65, 66, 67, 68, 69, 70, 71, 72, 73, 74, 75, 76, 77, 78, 79, 80, 81, 82, 83, 84, 85, 86, 87, 88, 89, 90, 91, 92, 93, 94, 95, 96, 97, 98, 99, 100, 101, 102, 103, 104, 105, 106, 107, 108, 109, 110, 111, 112, 113, 114, 115, 116, 117, 118, 119, 120, 121, 122, 123, 124, 125, 126,

WARD	BLOCK	TS No./Subdivision
		127, 128, 129, 130, 131, 132, 133, 134, 135, 136, 137, 138, 139, 140, 141, 142, 143, 144, 145, 146, 147, 148, 149, 150, 152, 153, 154, 155, 156, 157, 158, 159, 160, 161, 162, 163, 164, 165, 167, 168, 169, 170, 171, 172, 173, 174, 175, 176, 177, 178, 179, 180, 181, 182, 183, 184, 185, 186, 187, 188, 189, 190, 191, 192, 193, 194, 197, 198
AG	41	21, 25, 26, 27, 28, 29, 30, 31, 32, 33, 34, 35, 36, 37, 38, 39, 40, 41, 42, 43, 44
AH	1	1, 2, 3, 4/1, 4/2, 5, 6/1, 6/2, 7/1, 7/2, 8, 9, 10/1, 10/2, 10/3, 10/4, 11, 12, 13/1A, 13/1B, 13/1C, 13/2, 14, 15/1, 15/2, 16/1A, 16/1B, 16/1C1, 16/1C2, 16/1D1, 16/1D2, 16/2, 17, 18/1, 18/2, 18/3, 19/1, 19/2, 20, 21/1, 21/2, 22/1, 22/2, 22/3, 22/4, 22/5, 23/1, 23/2, 24, 25/1A, 25/1B, 25/2, 26, 27, 28/1A, 28/1B, 28/2, 29, 30, 31, 32, 33/1, 33/2, 34/1, 34/2, 35/2, 35/3, 36/1, 36/2, 37, 39/1, 39/2, 40, 41, 42, 43/1, 43/2, 43/3, 44, 45, 46, 47/1, 47/2, 48, 49/1, 49/2A, 49/2B, 50/2, 51, 52, 53, 54/1, 54/2, 54/3, 55, 56, 57/1, 57/2, 57/3, 58/2, 58/3, 59, 60/1, 60/2, 61/1A, 61/1B, 61/2, 62/1, 62/2, 63/1, 63/2, 64, 65, 66, 67/1, 67/2, 68/1, 68/2, 69, 70, 71/1A, 71/1B, 71/1C, 71/1D, 71/2, 72/1, 72/2, 73/1, 73/2, 74, 75, 76, 77, 78, 79/1, 79/2, 80/1, 80/2, 80/3, 81/1, 81/2, 82, 83, 84, 85, 86, 87, 88, 89/1, 89/2, 90/1, 90/2, 91/1A, 91/1B, 91/1C, 91/2, 92/1, 92/2, 93, 94, 95/1, 95/2, 95/3, 96/1, 96/2, 96/3, 97, 98/1, 98/2A, 98/2B, 98/2C, 98/2D, 98/3, 98/4A, 98/4B, 98/4C1, 98/4C2, 98/4C3, 98/5, 99/1, 99/2, 99/3, 100/1A, 100/1B, 100/2, 101, 102/1, 102/2, 103/1, 103/2, 104, 105/1, 105/2, 105/3, 106, 107/1, 107/2, 107/3, 108/1, 108/2, 108/3, 109/1, 109/2, 110/1, 110/2
AH	2	2, 3, 4, 5, 6, 7, 8, 9, 10, 11, 12, 13, 14, 15, 16, 17, 18, 19, 20, 21, 22, 23, 24, 25, 26, 28, 29, 30, 31, 32, 33, 34, 35, 37, 39, 40, 41, 44, 45, 46, 47, 48, 49, 50, 51, 52, 54, 55, 56, 57, 58, 59, 60, 62, 63, 64, 65, 66, 67, 68, 69, 70, 71, 72, 73, 74, 75, 76, 77
AH	3	1, 3/1A, 3/1B, 3/2, 3/3A, 3/3B, 4, 5/1, 5/2, 6/1, 6/2, 6/3A, 6/3B, 6/4, 6/5, 7, 8, 9/1, 9/2, 10/1, 11/1, 11/2, 12/1, 12/4, 12/5, 13/1, 13/2, 14/1, 14/2A, 14/2B, 14/3, 14/4A, 14/4B, 14/4C, 14/4D, 14/4E, 15, 16/1, 16/2, 17/1, 17/2, 18/1, 18/2, 18/3, 19/1B, 19/2, 19/3, 19/4, 20, 21/2, 21/3, 22/1, 22/2, 22/3, 22/4, 22/5, 23/1A, 23/1B, 23/2A, 23/2B, 23/5, 23/6, 23/7A, 23/7B, 23/8, 23/9, 23/10, 23/13, 23/15, 23/16, 28/1, 28/2A1, 28/2A2, 28/2A3, 28/2A4, 28/2A5, 28/2B1, 28/2B2,

WARD	BLOCK	TS No./Subdivision
		28/2B3, 28/2B4, 28/3, 28/4, 28/5, 29/1, 29/2, 29/3, 29/4A, 29/4B, 30, 31/1, 31/2, 31/3, 31/4, 32, 33/1, 33/2, 33/3, 33/4, 33/5, 33/6, 33/7, 34/2A1, 34/2A2B, 34/2A2F, 34/2A2G, 34/2A2H, 34/2A2I, 34/2A2J, 34/2A2M, 34/2B1A, 34/2B1B, 34/2B1C, 34/2B2, 34/2B5, 34/2B6, 34/2B7, 34/2C, 34/2D, 34/2E1A, 34/2E1B1, 34/2E1B2, 34/2E1C, 34/2E2, 34/2F1, 34/2F2, 34/2F3, 35
AH	4	2/1, 2/2, 3, 4, 5, 6, 7, 8, 9, 10/1, 10/2, 11/1, 11/2, 11/3, 11/4, 12/1, 12/2, 13/1A, 13/1B, 13/2A, 13/2B, 13/3A, 13/3B, 13/4A, 13/4B, 13/5, 14, 15, 16/1, 16/2, 17/1, 17/2, 17/3, 17/4, 17/5, 18, 19/1, 19/2, 19/3, 19/4, 20/2, 20/3, 21/2, 21/12, 21/13, 21/14, 21/15, 21/16, 21/17, 21/18, 21/19, 21/20, 21/21, 21/22, 21/23, 21/24, 21/25, 21/26, 21/27, 21/28, 21/29, 21/30, 21/31, 21/32, 21/33, 21/34, 21/35, 21/36, 21/37, 21/38, 21/39, 22/1, 22/2, 22/3
AH	5	1, 2, 3/1, 3/2, 3/3, 3/4, 3/5, 3/6, 4, 5, 6/1, 6/2, 7, 8, 9, 10/1, 10/2, 10/3, 10/4, 11, 12, 13, 14, 15, 17/1, 17/2, 18, 19, 20, 21, 22, 23, 24, 25/1, 25/2, 26, 27/1, 27/2, 28/1, 29/1, 29/2, 30, 31, 32/1, 32/2, 32/3A, 33, 34, 35, 36/1, 36/2, 36/3, 37/1, 37/2, 37/3, 38/1, 38/2, 38/3, 38/4, 38/5, 38/6, 38/7, 38/8, 38/9, 39, 40, 41, 42, 43, 44/1, 44/2, 44/3, 44/4, 44/5, 45, 46, 47, 48, 49/1, 49/2, 50/1, 50/2, 50/3, 51/1, 51/2, 51/3, 51/4, 52/1, 52/2, 52/3, 53/1, 53/2, 54, 55, 56, 57, 58, 59, 60, 61, 62/1, 62/2, 63/1, 63/2, 64/1, 64/2, 65/1A, 65/1B, 65/2, 65/3, 65/4A, 65/4B, 65/5, 65/6A, 65/6B, 65/6C, 65/6D, 66/1, 66/2, 67/1, 67/2, 68/1, 68/2, 68/3, 68/4, 68/5, 69/1, 69/2, 70, 71/1, 71/2, 72, 73, 74, 75/1, 75/2, 75/3, 76, 77, 78, 79/1, 79/2, 79/3, 79/4, 79/5, 80/1, 80/2A, 80/2B, 80/2C, 80/2D, 80/2E, 80/2F, 80/2G, 81/1, 81/2, 82/1, 82/2, 82/3, 83, 84, 85, 86/1, 86/2, 86/3, 87, 88, 89, 90/1, 90/2, 90/3, 91, 92, 93, 94/1, 94/2, 94/3, 95/1, 95/2, 95/3, 96/1, 96/2, 96/3, 96/4, 96/5, 97, 98, 99, 100/1, 100/2, 100/3, 101/1A, 101/1B, 101/1C, 101/1D, 101/1E, 101/1F, 101/2, 101/4, 101/5A, 101/5B, 102/1, 102/2, 103/1, 103/2, 103/3A, 103/3B, 103/3C, 103/3D, 104, 105/1, 105/2, 106, 107, 108, 109, 110, 111, 112, 113/1, 113/2, 114, 115, 116/1, 116/2, 117, 118/1, 118/2, 118/3, 118/4, 118/5, 119/1, 119/2, 119/3, 120, 121, 122, 123/1, 123/3B, 124/1, 124/2, 124/3, 125/1, 125/2, 126, 127, 128, 129, 130, 131/1, 131/2, 132, 133, 134/1, 134/2, 134/3, 134/4, 134/5, 135, 136, 137, 138, 139, 140, 141, 142, 143/1, 143/2, 144, 145/1, 145/2, 146, 147, 148, 149, 150, 151, 152/1, 152/2, 152/3,

WARD	BLOCK	TS No./Subdivision
		152/4, 152/5, 153/1, 153/2, 153/3, 153/4, 154/1, 154/2, 154/3, 155, 156, 157, 158/1, 158/2, 159/1, 159/2, 160, 161, 162/1, 162/2, 162/3, 162/4, 163, 164, 165/1, 165/2, 165/3, 165/4, 166, 167, 168, 169, 170, 171, 172, 173, 174, 175/1, 175/2, 176, 177
AH	6	1, 2/1, 2/2, 3/1, 3/2, 5/1, 5/2, 6/1A, 6/1B, 6/2, 6/3A, 6/3B, 6/3C, 6/3D, 6/3E, 6/3F, 6/4, 7/1, 7/2, 7/3, 9, 10/1, 10/2, 10/3, 11/1, 11/2, 12, 13, 14, 15/1, 15/2, 15/2A, 15/2B, 15/2C, 15/2D, 15/3A, 15/3B, 15/3C, 15/4, 15/5A, 15/5B, 15/5C, 15/6, 16/1, 16/2, 17, 18, 19/1, 19/2, 20, 21/1, 21/2, 22, 24/1, 24/2, 25, 26/1, 26/2, 26/3, 27/1, 27/2, 28, 29/1, 29/2, 29/3, 29/4, 30/1, 30/2, 31/1, 31/2, 32/1, 32/2, 33/1, 33/2, 33/3, 33/4, 33/5, 33/6, 34, 35/1, 35/2, 35/3, 36, 37/1, 37/2, 37/3, 38/1, 38/2, 39/1, 39/2, 40/1, 40/2, 41/1, 41/2, 42, 43, 44/1, 44/2, 45, 46/1, 46/2, 48, 49, 50, 51/1, 51/2, 51/3, 52, 53, 54, 55, 56/1, 56/2, 57, 58/1, 58/2, 59, 60/1, 60/2, 60/3, 60/4, 60/5, 61, 62, 63, 64, 65, 66/1, 66/2, 68, 69, 70, 71, 72, 73/1, 73/2, 74/1, 74/2, 75/1, 75/2, 75/3, 75/4, 76, 77/1, 77/2, 78, 79, 80/1, 80/2, 81/1, 81/2, 81/3, 82, 83, 84, 85, 86/1, 86/2, 87, 88/1, 88/2, 89/1, 89/2, 89/3, 90, 91, 92, 93, 94/1A, 94/1B, 94/2, 95, 96, 97/1, 97/2, 98, 99/1, 99/2, 100/1, 100/2, 101/1, 101/2, 101/3, 102/1, 102/2, 103, 104, 105/1, 105/2, 106, 107, 108, 109/1, 109/2, 110/1, 110/2A, 110/2B, 110/3, 111, 112, 113/1, 113/2, 113/3, 113/4, 114, 115, 116, 117, 118/1, 118/2, 119, 120/1A, 120/1B, 120/1C, 120/2, 121, 122, 123, 124, 125, 126, 127, 128/1, 128/2, 129/1, 129/2, 130/1, 130/2, 131/2, 131/3, 132, 133/1, 133/2, 134, 135, 136/1, 136/2, 136/3, 137, 138, 139, 140/1, 140/2, 141/1, 141/2, 141/3, 141/4, 142/1, 142/2, 143, 144/1, 144/2, 145/1, 145/2, 146/1, 146/2, 147, 148, 149, 150/1, 150/2, 150/3, 151, 152/1, 152/2, 152/3, 153/1, 153/2, 153/3, 154, 155, 156, 157, 158, 159, 160/1, 160/2, 161/1, 161/2, 162/1A, 162/1B, 162/1C, 162/1D, 162/1E, 162/1F, 162/2, 163/1, 164/1, 164/2, 164/3, 164/4, 164/5, 164/6, 165/1, 165/2, 165/3, 166/1, 166/2, 166/3, 167, 168/1, 168/2, 169/1,

WARD	BLOCK	TS No./Subdivision
		169/2, 169/3, 170/1, 170/2A, 170/2B, 170/2C, 171/1, 171/2, 172/1A, 172/1B, 172/2, 173/1, 173/2, 173/3, 174, 175, 176, 177, 178, 179, 180, 181, 182, 183, 184, 185, 186/1, 186/2, 187, 188/1, 188/2, 188/3, 189/1, 189/2, 190, 191, 192, 193/1A, 193/1B, 193/2A, 193/2B, 193/2C, 194, 195, 196/1, 196/2A, 196/2B, 197, 198/1, 198/2, 199, 200, 201, 202, 203/1, 203/2, 204/1, 204/2, 205/1, 205/2, 205/3, 205/4, 205/5, 205/6, 205/7, 205/8, 205/9, 206/1, 206/2, 206/3, 206/4, 206/5, 206/6, 207, 208, 209, 210, 211/1, 211/2, 212, 213/1, 213/2, 214, 1633/2
AH	7	2/1, 2/2, 2/3, 3, 4, 5, 6, 7, 8, 9, 10, 11, 12, 13, 14, 15, 16, 17, 18, 19, 20, 21, 22, 23, 24, 25, 26, 27, 28, 29, 30, 31, 32, 33, 34, 35, 36, 37, 38, 39, 40, 41, 42, 43, 44, 45, 46, 47, 48, 49, 50, 51, 52, 53, 54, 55, 56, 58, 59, 60, 61, 62, 63, 64, 65, 66, 67, 68, 69, 70, 71, 72, 73, 74, 75, 76, 77, 78, 79, 80, 81, 82, 83, 84, 85, 86, 87, 88, 89, 90, 91, 92, 93, 94, 96, 97, 99, 100, 101, 102, 103, 104, 105, 106, 107, 108, 109, 110, 111, 112, 113, 114, 115, 116, 117, 118, 119, 120, 122, 123, 124, 125, 126, 127, 128, 129, 130, 131, 132, 133, 134, 135, 136, 137, 138, 139, 140, 141, 142, 143, 144, 145, 146, 147, 148, 149, 150, 151, 152, 153, 154, 155, 156, 157, 158, 159, 160, 161, 162, 163, 164, 165, 166, 167, 168, 169, 170, 171, 172, 173, 174, 175, 176, 177, 178, 179, 180, 181, 182, 184, 185, 186, 187, 188, 189, 190, 191, 192, 193, 194, 195, 196, 197, 198, 199, 200, 201, 202, 203, 204, 205, 206, 207, 208, 209, 210, 211, 212, 213, 214, 215, 216, 217, 218, 219, 220, 221, 222
AH	8	1, 2, 3, 4, 5, 6, 7, 8, 9, 10, 11, 12, 13, 14, 15, 16, 17, 18, 19, 20, 21, 22, 23, 24, 25, 26, 27, 28, 29, 30, 31, 32, 33, 34, 35, 36, 37, 38, 39, 40, 41, 42, 43, 44, 45, 46, 47, 48, 49, 50, 51, 52, 53, 54, 55, 56, 57, 58, 59, 60, 61, 62, 63, 64, 65, 66, 67, 68, 69, 70, 71, 72, 73, 74, 75, 76, 77, 78, 79, 80, 81, 82, 83, 84, 85, 86, 87, 88, 89, 90, 91, 92, 93, 94, 95, 96, 97, 98, 99, 100, 101

WARD	BLOCK	TS No./Subdivision
AH	9	1/1, 1/2, 1/4, 2, 3/1, 3/2, 4, 5, 6, 7, 8, 9, 10, 11/1, 11/2, 11/3, 12, 13/1, 13/2, 14/1, 14/2, 16, 17/1, 17/2, 18/1, 18/2, 18/3, 18/4, 19, 20/1A, 20/1B, 20/2A, 20/2B, 20/2C, 21, 22, 23/1, 23/2, 24/1, 24/2, 24/3A, 24/3B, 25, 26, 27/1, 27/2, 27/3, 28/1, 28/2, 29, 30, 31/1A, 31/1B, 31/2, 31/3A, 31/3B, 31/4, 31/5, 31/6A, 31/6B, 31/7A, 31/7B, 31/8, 31/9, 31/10, 31/11, 31/12, 31/13, 31/14, 32, 33/1A, 33/1B, 33/1C, 33/1D, 33/1E, 33/2, 33/3, 33/4, 33/5, 33/6A, 33/6B, 33/7, 33/8A, 33/8B, 33/9, 34/1, 34/2, 36/1, 36/2A, 36/2B, 36/2C, 36/2D, 36/3, 36/4, 37/1, 37/2, 38/1, 38/2, 39/1, 39/2, 40/1, 40/2, 41/1A, 41/1B1, 41/1B2, 41/1B3, 41/2, 41/3, 42/1, 42/2, 43, 44/1, 44/2, 44/3, 45, 46/1, 46/2A, 46/2B, 46/2C, 46/2D, 46/3A1, 46/3A2, 46/3B, 47/1, 47/2A, 47/2B, 47/2C, 47/2D, 47/2E, 47/2F, 47/2G, 47/3A, 47/3B, 47/4A, 47/4B, 47/5A, 47/5B, 47/6, 48/1A, 48/1B, 48/1C, 48/1D, 48/1E, 48/1F, 48/2, 48/3A, 48/3B, 48/3C, 49/1, 49/2A, 49/2B, 49/2C, 49/2D, 49/2E, 50/1, 50/2, 50/3, 50/4, 50/5, 50/6, 50/7, 51, 52, 53/1, 53/2, 54, 55, 56/1, 56/2, 57/1, 57/2, 58/1, 58/2, 59/1, 59/2A, 59/2B, 59/2C, 59/2D, 60, 61/1, 61/2A, 61/2B, 61/2C, 61/2D, 62/1, 62/2, 63/1, 63/2, 64/1, 64/2, 64/3, 65/1, 65/2, 65/3, 65/4, 65/5, 66/1, 66/2, 66/3, 66/4, 67/1A, 67/1B, 67/1C, 67/2A, 67/2B, 67/3, 68/1, 68/2A, 68/2B, 69/2, 70, 71/1A, 71/1B, 71/2, 72/1, 72/2, 73/1, 73/2, 74, 75/1, 75/2, 76, 77/1A, 77/1B, 77/1C1, 77/1C2, 77/1D1, 77/1D2, 77/1E, 77/2A, 77/2B, 77/2C, 77/2D, 79/1, 79/2, 79/3, 80, 81, 82, 83, 84, 85, 86/1, 86/2, 86/3, 86/4, 87/1, 87/2, 88, 89, 90/1, 90/2, 91, 92/1, 92/2, 93, 94/1, 94/2, 94/3, 94/4, 95/1, 95/2, 95/3A, 95/3B, 96/1, 96/2, 97, 98, 99, 100, 101/1, 101/2, 102/1, 102/2, 103/1, 103/2, 104, 105, 106, 107/1A, 107/1B, 107/2A, 107/2B, 108/1, 108/2, 109/1A, 109/1B, 109/2, 111/1, 111/2, 111/3

WARD	BLOCK	TS No./Subdivision
AH	10	1, 2/1, 2/2, 3/1, 3/2, 3/3, 4, 5/1, 5/2, 6/1, 6/2, 7, 8, 9/1, 9/2, 9/3, 10/1A, 10/1B, 10/1C, 10/2, 11, 12/1, 12/2, 12/3, 13, 14/1, 14/2, 15/1, 15/2, 15/3, 16/1, 16/2, 16/3, 17/1, 17/2, 18, 19/1, 19/2, 19/3A, 19/3B, 19/4, 20/1, 20/2, 21, 22, 23, 24, 25, 26, 27, 28/1, 28/2, 28/3, 29/1, 29/2, 29/3, 30, 31, 32, 33, 34, 35/1, 35/2A, 35/2B, 36, 37, 38, 39, 40/1, 40/2, 41, 42, 43, 44, 45/1, 45/2, 45/3, 46, 47/1, 47/2, 48, 49, 50/1, 50/2, 51, 52, 53/1, 53/2, 54, 55, 56, 57, 58, 59, 60, 61, 62/1, 62/2, 63, 64/1, 64/2, 65, 66, 67, 68, 69, 70, 71/1, 71/2, 71/3, 72, 73, 74/1, 74/2, 74/3, 75/1, 75/2, 75/3, 75/4, 75/5, 75/6, 76, 77, 78, 79, 80, 81, 82, 83, 84, 85, 86, 87, 88, 89/1, 89/2, 90, 91, 92/1, 92/2, 93, 94, 95/1, 95/2, 95/3, 96/1, 96/2, 97/1, 97/3, 98/1, 98/2, 99, 100, 101, 102, 103/1, 103/2, 103/3, 104, 105, 106, 107, 108, 109, 110, 111/1, 111/2, 111/3, 112, 113, 114/1, 114/2, 115, 116, 117, 118/1, 118/2, 118/3, 119/1, 119/2, 120, 121, 122, 123/1, 123/2, 124, 125, 126, 127/1, 127/2, 128, 129/1, 129/2, 130, 131/1, 131/2, 132, 133, 134, 135, 136, 137/1, 137/2, 137/3, 137/4, 137/5, 138, 139, 140, 141, 142, 143, 144, 145/1, 145/2, 146, 147, 148, 149, 150, 151/1, 151/2, 152, 153/1, 153/2, 153/3, 153/4, 154, 155, 156, 157, 158, 159, 160/1, 160/2, 161/1, 161/2, 161/3, 161/4, 162, 163, 164/1, 164/2, 165, 166, 167, 168/1, 168/2, 169, 170/1, 170/2, 171/1, 171/2, 172/1 to 3, 173, 174, 175/1, 175/2, 176, 177, 178, 179, 180, 181, 182, 183, 184, 185, 186, 187/1, 187/2, 188/1, 188/2, 189/1, 189/2, 190, 191, 192, 193/1, 193/2, 193/3, 194/1, 194/2, 194/3, 195, 196, 197, 198/1, 198/2, 198/3, 199, 200, 201, 202, 203, 204, 205, 206, 207, 208, 209, 210, 211, 212, 213/1, 213/2, 214, 215/1, 215/2, 216, 217, 218, 219, 220, 221, 222, 223, 224, 225/1, 225/2, 226, 227/1, 227/2, 228, 229, 230, 231, 232, 233/1, 233/2, 234/1, 234/2, 235, 236/1, 236/2, 237, 238, 239, 240/1, 240/2, 241, 242, 243/1, 243/2, 243/3, 244/1, 244/2, 245, 246/1, 246/2, 247/1, 247/2, 249, 250, 251, 252, 253/1, 253/2, 254, 255/1, 255/2, 256, 257, 258, 259, 260, 261, 262, 265/2, 266, 267, 268/1, 268/2, 269/1, 269/2, 270, 271/1, 271/2, 271/3, 272, 273/1, 273/2, 273/3, 273/4, 273/5, 274/1, 274/2, 275/1, 275/2, 275/3, 276/1, 276/2, 276/3, 276/4, 277, 278, 279, 280, 281, 282, 282/2B2, 283, 284, 285/1, 285/2A, 285/2B1, 285/2B3, 285/2B4, 285/2B5, 286/1, 286/2, 286/3, 287, 288, 289/1, 289/2, 290, 291, 292/1, 292/2

WARD	BLOCK	TS No./Subdivision
AH	11	2, 3/1, 3/2, 3/3, 3/4, 3/5, 3/6, 4/1, 4/2, 4/3, 4/4, 5/1, 5/2, 6, 7, 8, 9, 10, 11, 12, 14/1, 14/2, 14/3, 15, 16/1, 16/2, 16/3, 16/4, 16/5, 17, 18, 19/1, 19/2, 20, 21, 22, 23, 24, 25, 26, 27, 28/1A, 28/1B, 28/2, 29/1, 29/2, 29/3, 30, 31, 32/1, 32/2, 32/3, 33, 34, 35/1, 35/2, 36/1, 36/2, 37/1, 37/2, 38/2, 38/3, 39, 40/1, 40/2, 41/1, 41/2, 42, 43, 44, 45, 46, 47, 48/1, 48/2, 49, 50, 51/1, 51/2, 52, 53, 54/1, 54/2, 55/1, 55/2, 56/1, 56/2, 57, 58, 59/1, 59/2, 59/3, 60, 61, 62, 63, 64, 65, 66, 67, 68, 69, 70/1, 70/2, 70/3, 70/4, 70/5, 71/1, 72/1, 72/2, 72/3, 73, 74, 75, 76, 77, 78/1, 78/2, 79/1, 79/2, 80, 81, 82/1, 82/2, 83, 84/1, 84/2, 84/3, 85/1, 85/2, 86/1, 86/2, 86/3, 86/4, 86/5, 87, 88, 89/1, 89/2, 89/3, 89/4, 90/1, 90/2, 91, 92, 93, 94/1, 94/2, 94/3, 96/1, 96/2, 96/3, 96/4, 97/1, 97/2, 98/1, 98/3, 99, 101/1, 101/2A, 101/2B, 101/2C, 101/2D, 101/2E, 101/2F, 102, 103, 104, 105, 106, 107, 108, 109, 110, 111, 112, 113, 114, 115/1A, 115/1B, 115/1C, 115/1D, 115/1E, 115/2A, 115/2B, 115/2C, 115/2D, 115/2E, 116/1, 116/2, 117/1, 117/2, 118/1, 118/2, 119, 120, 121, 123, 124, 125/1, 125/2, 126/1, 126/2, 126/3, 126/4, 127, 128, 129/1, 129/2, 130/1, 130/2, 130/3, 131/1, 131/2, 132/1, 132/2, 133, 134, 135, 136, 137, 138, 139/1, 139/2, 140/1, 140/2, 141/1, 141/2, 142/1, 142/2, 143, 144/1, 144/2, 144/3, 145, 146/1, 146/2, 146/3, 147/1, 147/2, 148/1, 148/2, 149, 150/1, 150/2, 151, 152, 153/1, 153/2, 154, 155, 156, 157/1, 157/2, 157/3, 157/4, 159/1, 159/2, 159/3, 159/4, 159/5
AH	12	1, 2, 3, 4, 5, 6, 7, 8, 9, 10, 12, 15, 16, 17, 18/1, 18/2, 19, 20, 21, 22, 23, 24, 25, 26, 27, 28, 29, 31/1, 32, 34, 35, 36, 37, 38, 39, 40, 41, 42, 43, 44, 45, 46, 47, 48, 49, 50, 51, 52, 53/1, 53/2, 54/1, 54/2, 55/1, 56/1, 56/2, 57, 58, 59, 60, 61, 62, 63, 64, 65, 66, 67, 68, 69, 70, 71, 72, 73, 74, 75/1, 75/2, 76, 77, 78, 79, 80, 81, 82, 83, 84, 85, 86, 87, 88, 89, 90, 91, 92, 93, 94, 95, 96, 97, 98, 99, 100, 101, 102, 103, 104, 105, 106, 107, 108, 109, 110, 111, 112, 113, 114, 115/1, 115/2, 116, 117, 118, 119, 120, 121, 122, 123, 124, 125, 126, 127, 128, 129, 130, 131, 132, 133, 134/1, 134/2, 134/3, 135, 136, 137, 138, 139, 140, 141, 142, 143/1, 143/2, 144, 145, 146, 147, 148, 149, 150, 151, 152, 153, 154, 155, 156, 157, 158, 159, 160, 161, 162, 163, 164, 165, 166, 167, 168, 169, 170, 171, 172, 173, 174, 175, 176, 177, 178, 179, 180, 181, 182, 183, 184, 185, 186, 187, 188, 189, 190, 191, 192, 193, 194, 195, 196, 197

WARD	BLOCK	TS No./Subdivision
AH	13	1/1, 1/2, 1/3, 2, 3, 4/1, 4/2, 4/3, 5/1, 5/2, 5/3, 5/4, 6/1, 6/2, 7, 8, 9, 10, 11/1, 11/2, 12, 13, 14/1, 14/2, 15, 16, 17, 18, 19/1, 19/2, 19/3, 19/4, 19/5, 19/6, 20, 21/1, 21/2, 22/1, 22/2, 22/3, 22/4, 23/1, 23/2, 24/1, 24/2, 25, 26, 27, 28, 29, 30/1, 30/2, 30/3, 31, 32, 33/1, 33/2, 34, 35, 36, 37, 38/1, 38/2, 39, 40, 41, 42/1, 42/2, 42/3, 42/4, 43/1, 43/2, 44, 45/1, 45/2, 46/1, 46/2, 47, 48, 49/1, 49/2, 50/1, 50/2, 51/1, 51/2, 51/3, 51/4, 52/1A, 52/1B, 52/2A, 52/2B, 53, 54/1A, 54/1B, 54/2A, 54/2B, 55/1A, 55/1B, 55/2A, 55/2B, 56/1, 56/2, 56/3, 56/4, 57, 58, 59, 60, 61/1, 61/2, 62/1, 62/2, 62/3, 63/1, 63/2, 64/1, 64/2, 65/1A, 65/1B, 65/1C, 65/1D, 65/1E, 65/2, 66/1, 66/2, 66/3, 66/4, 67, 68/1, 68/2, 69/1, 69/2, 70, 71, 72/1, 72/2, 73/1, 73/2, 74/1, 74/2, 75, 76, 77, 78, 79/1, 79/2, 79/3, 79/4, 79/5, 80/1, 80/2, 81, 82/1, 82/2, 83/1, 83/2, 83/3, 84/1, 84/2, 85, 86, 87/1, 87/2, 87/3, 87/4, 88/1, 88/2, 89, 90, 91, 92, 93/1, 93/2, 93/3, 94/1, 94/2, 95/1, 95/2, 95/3A, 95/3B, 96, 97, 98, 99/1, 99/2, 100, 101/1, 101/2, 101/3, 102, 103/1, 103/2, 104/1, 104/2, 104/3, 104/4, 105, 106, 107/1, 107/2, 108/1, 108/2, 108/3, 108/4, 108/5, 108/6, 108/7, 109/1, 109/2, 109/3, 110, 111, 112/1, 112/2, 113/1, 113/2, 114/1, 114/2, 115/1, 115/2, 115/3, 115/4, 116/1, 116/2, 116/3, 116/4, 117/1, 117/2, 117/3, 118, 119, 120, 121, 122, 123, 124/1, 124/2, 125, 126, 127, 128, 129, 130/1, 130/2, 131/1, 131/2, 131/3, 132, 133/1, 133/2, 134, 135/1, 135/2, 136, 137/1, 137/2, 137/3, 137/4, 137/5, 138, 139, 140, 141, 142/1, 142/2, 143, 144/1, 144/2, 145/1, 145/2, 146/1, 146/2, 146/3, 147, 148/1, 148/2, 149, 150, 151/1, 151/2, 152/1, 152/2, 153, 154, 155, 156, 157, 158/1, 158/2, 159/1, 159/2, 160/1, 160/2, 161/1, 161/2, 162/1, 162/2, 162/3, 163/1, 163/2A, 163/2B, 163/3, 163/4, 164, 165/1, 165/2, 166/1, 166/2, 166/3, 167/1, 167/2, 168/1, 168/2, 169, 170, 171, 172, 173/1, 173/2, 174, 175/1, 175/2, 175/3, 175/4A, 175/4B, 176, 177, 178/1, 178/2, 179, 180, 181, 182/1, 182/2, 183/1, 183/2, 184, 185, 186/1, 186/2, 186/3, 186/4, 186/5, 187, 188, 189, 190, 191, 192, 193/1, 193/2, 194, 195, 196/1, 196/2, 197, 198, 199/1, 199/2, 200/1, 200/2, 201, 202, 203, 204, 205, 206/1, 206/2, 207/1, 207/2, 207/3, 208/1, 208/2, 208/3, 208/4, 208/5, 209/1, 209/2, 209/3

WARD	BLOCK	TS No./Subdivision
AH	14	1/1, 1/2, 2, 3, 4, 5, 6/1, 6/2, 6/3, 7, 8/1, 8/2, 8/3, 8/4, 8/5, 9, 10/1, 10/2, 10/3, 11/1, 11/2, 12, 13, 14/1, 14/2, 15, 16, 17, 18/1, 18/2, 18/3, 18/4, 18/5, 18/6, 18/7, 19, 20/1, 20/2, 21, 22, 23, 24, 25, 26/1, 26/2, 26/3, 26/4, 27, 28, 29, 30, 31/1, 31/2, 32/1, 32/2, 33, 34/1, 34/2, 35, 36, 37, 38/1, 38/2, 39/1, 39/2, 40, 41, 42, 44/1A, 44/1B1, 44/1B2, 44/2, 45/1, 45/2A, 45/2B, 46, 47/1, 47/2, 49, 50/1, 50/2A, 50/2B, 50/2C, 51/1, 51/2, 52, 53/1, 53/2, 54/1, 54/2, 55, 56, 57, 58/1, 58/2, 59/1, 59/2, 60, 61, 62, 63/1, 63/2, 64/1, 64/2, 65, 66, 67, 67/2, 68/1, 68/2, 68/3, 69, 70, 71/1, 71/2, 72, 73, 74, 75, 76, 77, 78, 79, 80, 81, 82, 83, 84/1, 84/2, 85, 86, 87, 88, 89, 90, 91/1, 91/2, 92, 93/1, 93/2, 94, 95, 96, 97, 98, 99/1, 99/2, 99/3, 100, 101/1, 101/2, 102/1, 102/2, 103, 104/1, 104/2, 104/3, 104/4, 104/5, 105/1, 105/2, 106/1, 106/2, 106/3, 107, 108, 109/1, 109/2, 109/3, 110, 111, 112, 113/1, 113/2A, 113/2B, 113/3, 114, 115, 116/1, 116/2, 117/1, 117/2, 118, 119, 119/2, 120/1, 120/2, 121, 122, 123, 124/1, 124/2, 125/1, 125/2, 126, 127, 128, 129, 130, 131/1, 131/2, 131/3, 131/4, 131/5, 132/1, 132/2, 132/3, 132/4, 132/5, 133, 134/1, 134/2, 134/3, 134/4, 135/1, 135/2, 136/1, 136/2, 136/3, 137, 138/1, 138/2, 139/1, 139/2, 140/1, 140/2, 141
AH	15	1/1, 1/2, 2, 3, 4, 5, 6, 7, 9, 10, 11, 12, 13, 14/1, 14/2, 15/1, 15/2, 15/3, 16, 17, 18/1, 18/2, 18/3, 18/4, 18/5, 18/6, 19/1, 19/2, 19/3, 19/4, 20/1, 20/2, 20/3, 21, 22/1, 22/2, 23/1, 23/2, 24/1, 24/2, 25, 26, 27, 28, 29, 30, 31/1, 31/2, 32/1, 32/2, 33/1, 33/2, 34, 35/3A3, 35/3A4, 35/3A5, 35/3A10, 35/3AA, 35/3AB1, 35/3AB2, 35/3AC1, 35/3AC2, 35/3AD1, 35/3AD2, 35/3AD3, 35/3AD4, 35/3D, 35/3E, 35/3F, 35/3G, 35/3H, 35/3I, 35/3J, 35/3K, 35/3L, 35/3M, 35/3N, 35/3O, 35/3P, 35/3Q, 35/3R, 35/3S, 35/3T, 35/3U, 35/3V, 35/3W, 35/3X1, 35/3Y, 35/3Z1, 35/3Z2, 38/1, 38/2, 38/3, 38/4, 39/1, 39/2, 39/3, 40, 41/1, 41/2, 41/3, 42, 43/1, 43/2, 43/3, 43/4, 43/5, 44, 45, 46, 47/1, 47/2, 48/1, 48/2, 49/1, 49/2, 49/3, 50, 51, 52, 53/1, 53/2, 53/3, 54/1, 54/2, 55, 56, 57, 58, 59/1, 59/2, 59/3, 60/1, 60/2, 61, 62, 63, 64, 65/1, 65/2, 66/1, 66/2, 66/3, 66/4, 66/5, 67, 68, 69, 70, 71, 72
AH	16	1, 2, 3, 4/1, 4/2, 4/3, 5/1, 5/2, 6, 7, 8, 9, 10, 11/1, 11/2, 12/1, 12/2, 13, 14, 15/1, 15/2, 16, 17/1, 17/2, 17/3, 17/4, 18/1, 18/2, 19, 20/1, 20/2, 21/1, 21/2A, 21/2B, 21/2C, 22, 23/1, 23/2, 24, 25, 26, 27, 28, 29, 30, 31, 32/1, 32/2, 32/3, 33, 34, 35, 36/1, 36/2, 36/3, 36/4, 36/5, 36/6,

WARD	BLOCK	TS No./Subdivision
		37, 38, 39, 40, 41, 42, 43/1A, 43/1B, 43/2, 44/1A, 44/1B, 44/2A, 44/2B, 45/1, 45/2, 46, 47, 48/1, 48/2, 48/3, 49, 50/1, 50/2, 50/3, 51, 52/1, 52/2, 52/3, 53, 54/1A, 54/1B, 54/2A, 54/2B, 54/2C, 56, 57, 58/2, 59/1, 59/2, 59/3, 60, 61/1, 61/2, 62/1, 62/2, 62/3, 63/1, 63/2, 64, 65/1, 65/3, 66, 68, 69
AH	17	1, 2, 3, 4, 5, 6, 7, 8, 9, 10, 11, 12, 13, 14, 15, 16, 17, 18, 19, 20, 21, 22, 23, 24, 25, 26, 27, 28, 29, 30, 31, 32, 33, 34, 35, 36, 37, 38, 39, 40, 41, 42, 43, 44, 45/A, 45/B, 46, 47, 48, 49, 50, 51, 52, 53, 54, 55, 56, 57, 58, 59, 60, 61, 62, 63, 64, 65, 66, 67, 68, 69, 70, 71, 72, 73, 74, 75, 76, 77, 78, 79, 80, 81, 82, 83, 84, 85, 86, 87, 88, 89, 90, 91, 92, 93, 94, 95, 96, 97, 98, 99, 100, 101, 102/1, 102/2, 103, 104/1, 104/2, 105/1, 105/2, 106, 108/2, 109, 110, 111, 112/1, 112/2, 113, 114, 115, 116, 117, 118, 119, 120, 121, 122, 123, 124, 125, 126, 127, 128, 130, 131, 132, 133, 134, 135, 136, 137, 138, 139, 140, 141, 142, 143, 144, 145, 146, 147, 148, 149, 150, 151, 152, 153, 154, 155, 156, 157
AH	18	1, 2, 3, 4, 5, 6, 7, 8, 9, 10, 11, 12, 13, 14, 15, 16, 17, 18, 19, 20, 21, 22, 23, 24, 25, 26, 27, 28, 29, 30, 31, 32, 33, 34, 35, 36, 37, 38, 39, 40, 41, 42, 43/1, 43/2, 43/3, 44, 45, 46, 47, 48, 49/1, 49/2, 50, 51/1, 51/2, 51/3, 52, 53, 54, 55, 56, 57/1, 57/2, 58, 59, 60/1, 60/2, 60/3, 61/2, 62, 63, 64, 65/1, 65/2, 66, 67, 68, 69, 70/1, 70/2, 71, 72, 73, 74, 75, 76, 77, 78, 79, 80, 81, 82/1, 82/2, 83, 84, 85, 86, 87, 88, 89, 90, 91, 92, 93, 94, 95, 96, 97, 98, 99, 100, 101, 102, 103, 104, 105, 106, 107, 108, 109, 110, 111, 112, 113, 114, 115, 116, 117, 118, 119/1, 119/2, 119/3, 120, 121, 122, 123, 124, 125, 126, 127, 128, 129/1, 129/2, 129/3, 129/4, 130/1, 130/2, 130/3, 130/4, 130/5, 130/6, 130/7, 130/8, 130/9, 130/10, 130/11, 130/12, 130/13, 130/14, 130/15, 130/16, 130/17, 130/18, 130/19, 130/20, 130/21, 130/22, 130/23, 130/24, 130/25, 131, 132, 133/1, 133/2, 134/1, 134/2, 134/3, 134/4, 134/5, 134/6, 134/7, 134/8, 134/9, 134/12, 134/13, 134/14, 135, 136, 137, 138, 139, 140, 141, 142/1, 142/2, 142/3, 142/4, 142/5, 142/6, 143, 144, 145, 146, 147, 148, 149, 150, 151, 152, 153, 154, 155, 156, 157, 158, 159, 160/1, 160/2, 161, 162, 163, 164, 165, 166, 167, 168/1, 168/2, 169/1A, 169/1B, 169/2A, 169/2B, 170/1, 170/2, 170/3, 171, 172, 173, 174, 175, 176, 177, 178, 179, 180/1, 180/2, 181/1, 181/2, 182, 183/1, 183/2, 184/1, 184/2, 185, 186, 187, 188, 189, 190/1, 190/2, 191/1, 191/2, 192, 193, 194, 195, 196, 197/1, 197/2, 198,

WARD	BLOCK	TS No./Subdivision
		199/1, 199/2, 200, 201, 202, 203, 204, 205, 206, 207, 208, 209, 210, 211/1, 211/2, 212, 213, 214, 215, 216, 217, 218, 219/1, 219/2, 220, 221, 222, 223, 224, 225, 226, 227, 228/1, 228/2, 229, 230, 231, 232, 233, 234, 235, 236, 237, 238, 239, 240, 241/1, 241/2, 241/3, 242/1, 242/2, 243, 244, 245, 246, 247/1, 247/2, 247/3, 248, 249, 250, 251, 252, 253, 254, 256/1, 256/2, 256/3, 256/4, 256/5, 256/6, 256/7, 256/8, 256/9, 256/10, 257, 258/1, 258/2, 258/3, 258/4, 258/5, 259, 260, 261/1, 261/2, 261/3, 261/4, 261/5, 261/6, 261/7, 261/8, 261/9, 261/10, 261/11, 261/12, 261/13, 262, 263, 264/1, 264/2, 264/3, 264/4, 264/5, 264/6, 264/7, 265, 267, 268, 269, 270, 271, 272, 274, 275/1, 275/3, 275/4, 275/5, 275/6, 276, 277/2, 277/4, 277/5, 277/6, 278, 279, 281/1, 282/2, 282/3, 283, 284, 285, 286, 287, 288, 289, 290, 291, 292, 293, 294, 295, 296, 297, 298, 299, 300, 301, 302, 303, 304, 305, 306, 307, 308, 310, 311, 312, 313, 314, 315, 316, 317, 318/1, 318/2, 318/3, 319, 320, 321, 322, 323, 324, 325, 326, 327, 328, 329, 330, 331, 332, 333/1, 333/2, 333/3, 334, 335, 336, 337, 338, 339, 340/1, 340/2, 341, 342, 343, 344, 345, 346, 347, 348, 349/1, 350/1, 350/2, 350/3, 350/4, 350/5, 351/1, 351/2, 351/3, 351/5, 351/6, 352/1, 352/2, 352/3, 353, 354/1, 354/2, 354/3, 355, 356/1, 356/2, 357, 358, 359, 360, 361, 362, 363, 364/1, 364/2, 365, 366, 367, 368, 369, 370, 371, 372, 373, 374, 375, 376, 377, 378, 379, 380, 381, 382, 383, 384, 386, 387, 388, 389, 390/1, 390/2, 390/3, 391, 394, 395, 396, 397, 398, 399, 400, 401, 402, 403, 404, 405, 406, 407, 408, 409, 410, 411, 412, 413, 414, 415, 416/1, 416/2, 416/3, 416/4, 416/5, 416/6, 416/7, 417, 418/1, 418/2, 418/3, 418/4, 418/5, 418/6, 418/7, 418/8, 418/9, 418/10, 418/11, 418/12, 419/1, 420/1, 420/2, 421, 422, 423, 424, 425, 426, 427, 428, 429, 430, 431, 432/1, 432/2, 432/3, 432/4, 432/5, 432/6, 433, 434, 435, 436, 437, 438, 439, 440, 441/1, 441/2, 442, 443, 444, 445, 446, 447, 448, 449, 450, 451, 452, 456, 457, 463/1, 463/4, 463/5, 463/6, 464, 465, 466, 467/1, 467/2, 467/3, 468, 469, 470, 471, 472, 473, 474, 475, 476, 477, 478/1, 478/2, 478/3, 478/4, 478/5, 478/6, 478/8, 478/9
AH	19	1/1, 1/2, 1/3, 2/1A, 2/6, 2/8, 3, 5, 6/1A, 6/1B, 6/1C, 6/1D, 6/2A, 6/2AA, 6/2AB, 6/2AC, 6/2AD, 6/2AE1, 6/2AE2, 6/2AF, 6/2AG1A, 6/2AG1B, 6/2AG2, 6/2AH, 6/2AI, 6/2B1, 6/2B2, 6/2C1, 6/2C2, 6/2C3, 6/2C4, 6/2C5, 6/2D1, 6/2D2, 6/2E1, 6/2E2, 6/2F1, 6/2F2, 6/2F3,

WARD	BLOCK	TS No./Subdivision
		6/2F4, 6/2G, 6/2H, 6/2I1, 6/2I2, 6/2J, 6/2K1, 6/2K2, 6/2K3, 6/2L, 6/2M1, 6/2M2, 6/2M3, 6/2N, 6/2O, 6/2P, 6/2R, 6/2S1, 6/2S2, 6/2T, 6/2U1, 6/2U2, 6/2U3, 6/2U4, 6/2U5, 6/2V, 6/2W, 6/2X, 6/2Y, 6/2Z, 8/1, 8/2, 9/1A, 9/1B, 9/1C, 9/1D, 9/1E, 9/1F, 9/2, 10/1, 10/2
AH	20	1, 2, 3, 4/1, 4/2, 5/1, 5/2, 6/1, 6/2, 7/1, 7/2, 8, 9, 10, 11/1, 11/2, 12, 13, 14, 15, 16, 17, 18, 19, 20, 21, 22, 23, 24, 25, 26, 27, 28, 29, 30, 31, 32, 33, 34, 35, 36, 37, 38, 39, 40, 41, 42, 43, 44, 45, 46, 47, 48, 49, 50, 51, 52, 53, 54, 55, 56, 57, 58, 59, 60, 61, 62, 63, 64, 65, 66, 67, 68, 69, 70, 71, 72, 73, 74, 75, 76, 77, 78, 79, 80, 81, 82, 83, 84, 85, 86, 87, 88, 89, 90, 91, 92, 93, 94, 95, 96, 97, 98, 99, 100, 101, 102, 103, 104, 105, 106, 107, 108, 109, 110, 111, 112, 113, 114, 115, 116, 117, 118, 119, 120, 121, 122, 123, 124, 125, 126, 127, 128, 129, 130, 131, 132, 133, 134, 135, 136, 137, 138, 139, 140, 141, 142, 143, 144, 145, 146, 147, 148, 149, 150
AH	21	1/1, 2, 3, 4, 5, 6, 7, 8, 9, 10, 11, 12, 13, 14, 15, 16, 17, 18, 19, 20, 21, 22, 23, 24, 25, 26, 27, 28, 29, 30, 31, 32, 33/2, 35, 36, 37, 38, 39, 40, 41, 42, 43, 44, 45, 46, 47/1, 47/2, 48, 49, 50, 51, 52, 53, 54, 55, 56/1, 58, 59/1, 59/3, 59/4
AH	22	1, 2, 3, 4, 5, 6, 7, 8, 9, 10, 11, 12, 13, 14, 15, 16, 17, 18, 19, 21, 22, 23, 24, 25, 26, 29, 32, 33, 34, 35/2, 38, 40, 41/1, 41/2, 42, 43, 44, 45, 46, 47, 48, 49, 52, 53, 54, 55, 57, 58, 59, 65, 66, 70, 71, 72, 73, 74, 75, 76, 77, 78, 79, 80, 81, 82, 83, 84, 85, 86, 87, 88, 89, 92, 93, 95, 96, 97, 98, 99, 100
AH	23	1, 2, 3, 4, 5, 6, 7, 8, 9, 10, 11, 12, 13, 14, 15, 16, 17, 18, 19, 20, 21, 22, 23, 24, 25, 26, 27, 28, 30, 30/A, 32, 33, 34, 35, 36, 37, 38, 39, 40, 41, 42, 43, 44, 45, 46, 47, 48, 49, 50, 51, 52, 53, 54, 55, 56, 57, 58, 59, 60, 61, 62, 63, 64, 65, 66, 67/1, 67/2, 68, 69, 70, 71, 72, 73, 74, 75, 76, 77, 78, 79, 80, 81, 82, 83, 84, 85, 86, 87, 88, 89, 90, 91, 92, 93, 94, 95, 96, 97, 98, 99, 100, 101, 102, 103, 104, 105, 106, 107, 108, 109, 110, 111, 112, 113, 114, 115, 116, 117, 118, 119, 120, 121, 122, 123, 124, 125, 126, 127, 128, 129/1, 129/2, 130, 131, 132, 133, 134/1, 134/2, 135, 136, 137, 138, 139, 140, 141, 142, 143, 144, 145/1, 145/2, 146, 147, 148, 149, 150, 151, 152, 153, 154, 155, 156, 157, 158, 159, 160, 161, 162, 163, 164

WARD	BLOCK	TS No./Subdivision
AH	24	1, 2, 3, 5, 6, 7, 8, 9, 10, 11, 12, 13, 14, 15, 16, 17, 18, 19, 20, 21, 22, 23, 24, 25, 26, 27, 28, 29, 30, 31, 32, 33, 34, 35, 36, 37, 38, 39, 40, 41, 42, 43, 44, 45, 46, 47, 48, 49, 50, 51, 52, 53, 54, 55, 56, 57, 58, 59, 60, 61, 62, 63, 64, 65, 66, 67, 68, 69, 70, 71, 72, 73, 74, 75, 76, 77, 78, 79, 80, 81, 82, 83, 84, 85, 86, 87, 88, 89, 90, 91, 92, 93, 94, 96, 97, 98, 99, 100, 101, 102, 103, 104, 105, 106, 107, 108, 109, 110, 111, 112, 113, 114, 115, 116, 117, 118, 119, 120, 121, 122, 123, 124, 125, 126, 127, 128, 129, 130, 131, 132, 133, 134, 135, 136, 137, 138, 140, 141, 142, 143, 144, 145, 146, 147, 148, 149, 150, 151, 152, 153, 154, 155, 156, 157, 158
AH	25	2, 3, 4, 5, 6, 7, 8, 9, 10, 11, 12, 13, 14, 15, 16, 17, 18, 19, 20, 21, 22, 23, 24, 25, 26, 27, 28, 29, 30, 31, 32, 33, 34, 35, 36, 37, 38, 39, 40, 41, 42, 43, 44, 45, 46, 47, 48, 49, 50, 51, 52, 53, 54, 55, 56, 57, 58, 59, 60, 61, 62, 63, 64, 65, 66, 67, 68, 69, 70, 71, 72, 73, 74, 75, 76, 77, 78, 79, 80, 81, 82, 83, 84, 85, 86, 87, 88, 89, 90, 91, 92, 93, 94, 95, 96, 97, 98, 99, 100, 101, 102, 103, 104, 105, 106, 107, 108, 109, 110, 111, 112, 113, 114, 115, 116, 117, 118, 119, 120, 121, 122, 123, 124, 125, 126, 127, 128, 129, 130, 131, 132, 133, 134, 135, 136, 137, 138, 139, 140, 141, 142, 143, 144, 145
AH	26	1, 2, 3, 4, 5, 6, 7, 8, 9, 10, 11, 12, 13/1, 13/2, 14/1, 14/2, 14/3, 14/4, 14/5, 15, 16, 17, 18, 19, 20, 21, 22, 23, 24, 25, 26, 27, 28, 29, 30, 31, 32/1, 32/2, 33/1, 33/2, 34/1, 34/2, 35, 36, 37, 39, 40, 41, 42, 43, 44, 45, 46, 47, 48, 49, 50, 51, 52, 53, 54, 55, 56, 57, 58, 59, 60, 61, 62, 63, 64, 65, 66, 67, 68, 69, 70/1, 70/2, 71, 72, 73, 74, 75, 76, 77, 78, 79, 80, 81, 82/1, 82/2, 82/3, 83/1, 83/2, 84, 85/1, 85/2, 86, 87/1, 87/2, 87/3, 87/4, 87/5, 87/6, 87/7, 87/8, 87/9, 87/10, 88/1, 88/2, 89/1, 89/2, 90, 91, 92, 93/1, 93/2, 93/3, 93/4, 93/5, 94, 95, 96/1, 96/2, 96/3, 96/4, 96/5, 97/2, 97/3, 98, 99, 100, 101/1, 101/2, 102/1, 102/2, 102/3, 102/4, 102/5, 102/6, 102/7, 102/8, 102/9, 102/10, 102/11, 102/12, 102/13, 102/14, 102/15, 102/16, 103, 104, 105, 106, 107, 108, 109, 110, 111, 112, 113, 114, 115, 116, 117, 118, 119, 120, 121/1, 121/2, 122/1, 122/2, 122/3, 122/4, 122/5, 122/6, 122/7, 122/8, 123, 124, 125/1, 125/2, 125/3, 126, 127, 128, 129, 130, 131, 132, 133, 134, 135, 136, 137, 138, 139/1, 139/2, 139/3, 139/4, 140, 141, 142, 143, 144, 145, 146, 147, 148, 149, 150, 151, 152, 153, 154, 155, 156, 157, 158, 159, 160, 161, 162, 163, 164, 165/1, 165/2, 166, 167, 168, 169, 170,

WARD	BLOCK	TS No./Subdivision
		171, 172, 173, 174, 175, 176/1, 176/2, 176/3, 178, 179, 180, 181, 182, 183, 184, 185, 186, 187, 188, 189/1, 189/2, 189/3, 189/4, 189/5, 190, 191, 192, 193, 194, 195, 196/1, 196/2, 196/3, 196/4, 196/5, 196/6, 196/7, 197, 198, 199, 200, 201, 202, 203, 204, 205, 206, 207, 208, 209, 210, 211, 212, 213/1, 213/2, 214, 215, 216/1, 216/2, 217, 218/1, 218/2, 218/3, 218/4, 218/5
AH	27	1, 2, 3, 4, 5, 6, 7, 8, 9, 10, 11, 12, 13, 14, 15, 16, 17, 18, 19, 20, 21, 22, 23, 24/2, 25, 26, 27, 28, 29, 30, 31, 32, 33, 34, 35, 36, 37, 38, 39, 40, 41, 42, 43, 44, 45, 46, 47, 48, 49, 50, 51, 52, 53, 54, 55, 56, 57, 58, 60, 61, 62, 63, 64, 65, 66, 67, 68, 69, 70, 71, 72, 73, 74, 75, 76, 77, 78, 79, 80, 81, 82, 83, 84, 85, 86, 87, 88, 89, 90, 91, 92, 93, 94, 95, 96, 97, 98, 99, 100, 101, 102, 103, 104, 105, 106, 107, 108, 109, 110, 111, 112, 113, 114, 115, 116, 117, 118, 119, 120, 121, 122, 123, 124, 125, 126, 127, 128, 129, 130, 131, 132, 133, 134, 135, 136, 137, 138, 139, 140, 141, 142, 143, 144, 145, 146, 147, 148, 149, 150, 151, 152, 153, 154, 155, 156, 157, 158, 159, 161, 162, 163, 164, 165, 166, 167, 168, 169, 170, 171, 172, 173, 174, 175, 176, 177, 178, 179, 180, 181, 182, 183, 184, 185, 186, 187, 188, 189, 190, 191, 192, 193, 194, 195, 196, 197, 198/1, 198/2, 199/1, 199/2, 200, 201, 202, 203, 204, 205, 206, 207, 208, 209, 210, 211, 212, 213, 214, 215, 216, 217, 218, 219, 220, 221, 222, 223, 224, 225, 226, 228, 229/1, 229/2, 230/1, 230/2, 232, 233, 234, 235, 236, 237, 237/1, 237/2, 238, 239, 240, 241, 242, 243, 244, 245, 246, 247, 248, 249, 250, 251, 252, 253, 254, 255, 256, 257, 258, 259, 260, 261, 262, 263, 264, 265, 266, 267, 271/1, 271/2, 272, 273, 274, 275, 276, 277, 278, 279, 280, 281, 282, 283, 284, 285, 286, 287, 288, 289, 290/1, 290/2, 291/1, 291/2, 292, 293, 295/1, 295/2, 297, 299/1, 299/2, 300/1, 302/1, 302/2, 302/3, 303/1, 305
AH	55	2

WARD	BLOCK	TS No./Subdivision
AJ	1	1/1, 1/2, 1/3, 1/4, 2/3, 3, 4, 5, 7/1A, 7/1B, 7/2, 7/3A, 7/3B, 7/4, 7/5, 7/6, 7/7, 7/8, 7/9, 7/10, 7/11, 7/12, 7/13A, 7/13B, 7/14A, 7/14B, 7/15, 7/16A, 7/16B, 7/16C, 7/16D, 7/16E, 7/16F, 7/16G, 7/16H, 7/16I, 7/16J, 7/16K, 7/16L, 7/16M, 7/17A, 7/17B, 7/17C, 7/17D, 7/17E, 7/17F, 7/17G, 7/17H, 7/17I, 7/17J, 7/17K, 7/17L, 7/17M, 7/17N, 7/17O, 7/17P, 7/17Q, 7/17R, 7/18A, 7/18B, 7/18C, 7/18D, 7/18E, 7/18F, 7/18G, 7/18H, 8, 9, 10, 11/2, 12, 13, 14, 15, 16, 17, 18, 19, 20, 21, 22, 23, 24, 25, 26, 27, 28, 29, 31, 32, 33, 34, 35, 36, 37, 38, 39, 40, 41, 42, 43, 44, 45, 46, 47, 48, 49, 50, 51, 52, 53, 54, 55, 56, 57, 58, 59, 60, 61, 62, 63, 64, 65, 66, 67, 68, 69, 70, 71, 72, 73, 74, 75, 76, 77, 78, 79, 80, 81, 82, 83, 84, 85, 86, 87, 88, 89, 90, 91, 92, 93, 94, 95, 96, 97, 98, 99, 100, 101, 102, 103, 104, 105, 106, 107, 108, 109, 110, 111, 112, 113, 114, 115, 117, 118, 120, 121, 122, 123, 124, 127, 128, 129, 130, 131, 132, 133, 134, 135, 136, 138, 139, 140, 141, 142, 143, 144, 145, 146, 147, 148, 149, 150, 151, 152, 153, 154, 155, 156, 159, 160, 161, 162, 163, 164, 165, 166, 167, 168, 169, 170, 171, 172, 173, 174, 175, 176, 177, 178, 179, 180, 181, 182, 183, 184, 185, 186, 187, 188, 189, 191, 192, 193, 194, 195, 196, 197, 198, 199, 200, 201, 202, 203, 204, 205, 206, 207, 208, 209, 210, 211, 212, 213, 214, 215, 216, 217, 218
AJ	2	1/1, 1/2A, 1/2B, 1/2C, 1/2D1, 1/2D2, 1/2E, 1/2F1, 1/2F3, 1/2F4, 2/1, 2/2B, 3/1, 3/2A2, 3/2B, 3/2C1, 3/2C2, 3/2C3, 3/2C4, 3/2C5, 4/1, 4/2, 5/1, 5/2A, 5/2B, 5/2C, 5/2D, 5/2E, 6/1, 6/2A, 6/2B, 6/2C, 7, 7/1, 7/2A, 7/2AA, 7/2AB, 7/2AC1, 7/2AC2, 7/2AD, 7/2AE, 7/2AF, 7/2AG, 7/2AI, 7/2B, 7/2C, 7/2D, 7/2E, 7/2F, 7/2G, 7/2H, 7/2I, 7/2J, 7/2K, 7/2L, 7/2M, 7/2N, 7/2O, 7/2P, 7/2Q, 7/2R, 7/2S, 7/2T, 7/2U, 7/2V, 7/2W, 7/2X, 7/2Y, 7/2Z, 8/1, 8/2, 8/3, 8/4, 8/5, 8/6, 8/7, 8/8, 8/9, 8/10, 8/11, 8/12, 8/13, 8/14, 9/1A, 9/1B, 9/1C, 9/1D, 9/1E, 9/1F, 9/1G, 9/1H, 9/1I, 9/1J, 9/1K, 9/1L, 9/2A, 9/2B, 9/2C, 9/2D, 9/2E, 9/2F, 9/3, 9/4A, 9/4B, 9/4C, 9/4D, 9/4E, 9/4F, 9/4G, 9/4H, 9/4I, 9/4J, 9/4K, 9/4L, 9/4M, 9/4N, 9/4O, 9/5, 9/6A, 9/6B, 9/6C, 9/6D, 9/6E, 9/6F, 9/6G, 9/6H, 9/6I, 9/6J, 9/6K, 10/1A, 10/1B, 10/1C, 10/1D, 10/1E, 10/1F, 10/1G, 10/1H, 10/1I, 10/2A, 10/2B, 10/2C, 10/2D, 10/2E, 10/2F, 10/2G, 10/2H, 10/2I, 10/3A, 10/3B1, 10/3D, 11/1, 11/2, 12/1, 12/2, 12/3, 13, 14/1, 14/3, 14/4, 15/1, 15/2, 15/3, 16, 16/2A, 16/2B1, 16/2B2, 16/2B3, 16/2B4, 16/2B5, 16/2B6, 16/2B7, 16/2B8, 16/2B10,

WARD	BLOCK	TS No./Subdivision
		16/2B11A, 16/2B11B, 16/2B12, 16/3, 16/4A, 16/4B1, 16/4B2, 16/4B3, 16/4B4, 16/4B6, 16/4B7B, 16/4B8, 16/4B9, 16/4B10, 16/4B14, 16/21, 16/22, 16/23, 16/24, 16/25, 16/26, 16/27, 16/28, 16/29, 16/30, 16/31, 16/32, 16/33, 16/34, 17, 17/1, 17/2A3, 17/2AB, 17/2AC, 17/2AD, 17/2AE, 17/2AF, 17/2AG, 17/2AH, 17/2AJ, 17/2AK, 17/2AL, 17/2AM, 17/2AN, 17/2AO, 17/2AP, 17/2AQ, 17/2AR, 17/2B1, 17/2B2, 17/2B3, 17/2B4, 17/2B5, 17/2C, 17/2D, 17/2E, 17/2F, 17/2G, 17/2H1, 17/2H2, 17/2H3, 17/2H4, 17/2H5, 17/2H6, 17/2I, 17/2J, 17/2K, 17/2L, 17/2M, 17/2N, 17/2O, 17/2P, 17/2Q, 17/2R, 17/2S, 17/2T, 17/2U, 17/2V, 17/2W, 17/2X, 17/2Y, 17/2Z1, 17/2Z2, 17/2Z3, 18/1, 18/2, 18/3, 18/4, 18/5, 18/6, 18/7, 18/8, 19/1, 19/2A1, 19/2A2, 19/2A4, 19/2A5, 19/2B1, 19/2B2, 19/2B3, 19/2B4, 19/2C, 19/2D, 19/2E, 19/2F1, 19/2F2, 19/2F3, 19/2F4, 19/2G, 19/2H1, 19/2H2, 19/2I, 19/2J, 20/1, 20/2A, 20/2B, 20/2C, 20/2D, 20/2E, 20/2F, 20/3, 35, 36, 37, 38, 39, 40, 41, 42, 43, 44, 45, 46, 47, 48, 49, 50, 51, 53, 54, 55, 56, 57, 58, 59, 60, 61, 62, 63, 64, 65, 66, 67, 68, 69, 70, 71, 72, 73, 74, 75, 76, 77, 78, 79, 80, 81, 82, 83, 84, 85, 90, 91
AJ	3	1, 2/1, 2/2, 2/2A, 2/2B, 3/1, 3/2, 4, 5, 6, 7, 8/2, 9, 10/1, 10/2, 10/3, 11, 12/1, 12/2, 13, 14, 15/1, 15/2, 16/1, 16/2, 17/1, 17/2, 18, 19, 20, 21, 22, 23/1A, 23/1B, 25/2, 26/1A, 26/1B, 27/1, 27/2, 29/3, 31/2, 32/1, 32/2, 33, 34, 35, 37/1, 37/2, 38, 39/1, 39/2, 40, 41, 42, 43/1, 43/2, 44, 45, 46, 47, 48, 49, 50, 51/1, 51/2, 52, 53, 54, 55, 56
AJ	4	3, 4, 5, 6, 7, 9, 10, 11, 12, 13/1, 13/2, 14, 16, 17, 18, 19, 20, 21, 22, 23, 24, 25, 26, 27, 28, 29, 30, 31, 32, 33, 34, 35, 36, 37, 38, 39, 40/1, 40/2, 40/3, 40/4, 41/1, 41/2, 42/1, 42/2, 43, 44/1, 44/2, 45, 46, 47, 48, 49, 50, 51, 52, 53, 54, 55, 56, 57, 58, 59, 60, 61, 62, 63, 64, 65, 66, 67, 68, 69, 70, 71, 72, 73, 74, 75, 76, 77, 79, 80, 81, 82, 83, 84, 85, 86, 87, 88, 89, 90, 91, 92, 93, 94, 95, 96, 97, 98, 99, 100, 101, 102, 103, 104, 105, 106, 107, 108, 109, 110, 111, 112, 113, 114, 115, 116, 117, 118, 119, 120, 122, 123, 124, 125, 126, 127, 128, 129, 130, 131, 132, 133, 134, 135/1, 135/2, 135/3, 141, 778
AJ	5	1, 2, 3, 4/1, 4/2, 5, 6, 7, 8, 9, 10, 11, 12, 13, 14, 15, 16, 18, 19, 20, 21, 22, 23, 24, 25, 26, 27, 28, 29, 30, 31, 32, 33, 34, 35, 36, 37, 38, 39, 40, 41, 42, 43, 44, 45/1, 45/2, 46, 47, 48, 49, 50, 51, 52, 53, 54, 55, 56, 57, 58, 59, 60, 61, 62, 63, 64, 65, 66, 67, 68, 69, 70, 71, 72, 73, 74, 75, 76, 77, 78, 79, 80, 81, 82, 83, 84, 86, 87, 88, 89, 90, 91, 92, 93, 94, 95, 96,

WARD	BLOCK	TS No./Subdivision
		97, 98, 99, 100, 101, 102, 103, 104, 105, 106, 107, 108, 109, 110, 111, 112, 113, 114, 115, 116, 117, 118, 119, 120, 121, 122, 123, 124, 125, 126, 127, 128, 129, 130, 131, 132, 133, 134, 135, 136, 137, 138, 139, 140, 141, 142, 143, 144, 145, 146, 147, 148, 149, 150, 151, 152, 153, 154, 155, 156, 157, 158, 159, 160, 161, 162, 163, 165, 166, 167, 168, 169, 170, 171, 172, 173, 174, 175, 176, 177, 180, 181, 182, 183, 184, 185
AJ	6	1, 2, 3, 4, 5, 6, 7, 8, 9, 10, 11, 12, 13, 14, 15, 16, 17, 18, 19, 20, 21, 22, 23, 24, 25, 26, 27, 28, 29, 30, 31, 32/1, 32/2, 32/3, 33/1, 33/2, 34/1, 34/2, 35/1, 35/2, 35/3, 36, 37/1, 37/2, 37/3, 38/1, 38/2, 38/3, 39/1, 39/2, 39/3, 40/1, 40/2, 41, 42, 43, 44, 45, 46, 47, 48, 49, 50, 51, 52, 53/1, 53/2, 54/1, 54/2, 55/1, 55/2, 56/1, 56/2, 57/1, 57/2, 58/1, 58/2, 59/1, 59/2, 60, 61/1, 61/2, 62, 63, 64/1, 64/2, 65, 66/1, 66/2, 67, 68, 69, 70, 71, 72, 73, 74, 75, 76, 77, 78, 79, 80, 81, 82, 83, 84, 85, 86, 87, 88, 89, 90, 91, 92, 93, 94, 95, 96, 97, 98, 99, 100, 101, 102, 103, 104, 105, 106, 107, 108, 109, 110, 111, 112, 113, 114, 115, 116, 117, 118, 119, 120, 122, 123, 124, 125, 126, 127, 128, 129, 130, 131, 132, 133, 134, 135, 136, 137, 138, 139, 140, 141, 142, 143, 144, 145, 146/1, 146/2, 147
AJ	7	2/1, 2/2A, 2/2B, 2/2C, 2/2D, 3/1, 3/2, 4/1A, 4/1B, 4/1C, 4/2A, 4/2B, 4/2C, 4/2D, 4/2E, 4/2F, 4/3, 4/4, 5, 7, 8/1, 8/2, 9/1, 9/2, 10, 11, 12/1, 12/2A, 12/2B, 12/2C, 13, 14/1, 14/2, 14/3, 14/4, 15, 16, 17, 18/1, 18/2, 19, 20, 21, 22, 23, 24, 25, 26/1, 26/2, 27/1, 27/2, 28, 29, 30/1, 30/2, 30/3, 31/1, 31/2, 32, 33, 34, 35/1, 35/2, 36/1, 36/2, 37/1, 37/2, 38/1, 38/2, 39, 40, 41/1, 41/2, 41/3, 41/4, 41/5, 42/1, 42/2, 42/3, 42/4, 43, 44, 45/1, 45/2, 46/1, 46/2, 46/3, 47/1, 47/2, 47/3, 47/4A, 47/4B, 48, 49/1, 49/2, 50/1, 50/2, 51, 52/1, 52/2, 52/3, 53/1, 53/2, 54, 55/1, 55/2, 55/3, 55/4, 56/1, 56/2, 57, 58, 59, 60/1, 60/2, 61/1A1, 61/1A2, 61/1A3, 61/1A4, 61/1A5, 61/1A6, 61/1B1, 61/1B2, 61/1B3, 61/1C, 61/1D, 61/1E, 61/2, 61/3, 61/4A, 61/4B, 61/5, 62, 63, 64/1, 64/2, 65, 66/1, 66/2, 67, 68, 69/1, 69/2, 69/3, 69/4A, 69/4B, 69/4C, 69/4D, 70, 71, 72, 73/1, 73/2A, 73/2B, 74, 76, 77, 78/1, 78/2, 79, 80/1, 80/2, 81, 82, 83/1, 83/2, 83/3, 84/1, 84/2, 85, 86, 87, 88, 89/1, 89/2, 90/1, 90/2, 90/3, 91, 92/1A, 92/1B, 92/2, 92/3A, 92/3B, 92/3C, 93, 94/1, 94/2, 94/2A, 94/2B, 94/2C, 94/2E, 94/3A, 94/3B, 94/3C, 94/3D, 94/3E, 94/3F, 94/4A, 94/4B, 94/4C, 94/4D, 95/1, 95/2, 95/3,

WARD	BLOCK	TS No./Subdivision
		95/4, 96, 97, 98, 99/1, 99/2, 100/1, 100/2, 101/1, 101/2, 101/3, 101/4, 101/5, 102/1, 102/2, 103/1, 103/2, 103/4, 104/1, 104/2, 104/3, 104/4, 105, 110, 111/1, 111/2, 111/3, 112/1, 112/2, 112/3
AJ	8	1, 2, 3/1A, 3/1B, 3/2A, 3/2B, 3/2C, 3/2D, 3/2E, 4/1, 4/2, 4/3, 5/1, 5/2, 5/3, 6, 7/1, 7/2, 7/3, 7/4, 7/5, 8/1, 8/2, 9/1, 9/2, 9/3, 9/4, 9/5, 10/1, 10/2, 11/1, 11/2A, 11/2B, 11/3, 11/4, 12, 13/1, 13/2, 13/3, 13/4, 14/1, 14/2, 15, 16, 17, 18/1, 18/2, 19/1, 19/2, 20, 21, 22, 23/1, 23/2, 24, 25/1, 25/2, 26, 27/1, 27/2, 27/3, 27/4, 28, 29/1, 29/2, 29/3, 30, 31/1, 31/2, 31/3, 31/4, 32, 33/1, 33/2, 34, 35/1, 35/2, 35/3, 36/1, 36/2, 37/1, 37/2, 37/3, 37/4, 37/5, 38, 39, 40/1, 40/2, 41, 42, 43, 44/1A, 44/1B, 44/2A, 44/2B, 45/1A, 45/1B, 45/1C, 45/1D, 45/2A, 45/2B, 46, 47, 48/1, 48/2, 48/3, 48/4, 48/5, 48/6, 48/7, 49, 50, 51, 52, 53/1, 53/2, 54/1, 54/2, 54/3A, 54/3B, 55/1A, 55/1B, 55/2, 56, 57/1, 57/2, 57/3, 58/1, 58/2, 59, 60/1, 60/2, 60/3, 61, 62/1A, 62/1B, 62/2, 62/3A, 62/3B, 62/3C, 62/4A, 62/4B, 62/4C, 62/4D, 62/4E, 62/4F, 62/4G, 62/4H, 62/4I, 62/4J, 62/4K, 63, 64/1, 64/2, 65, 66/1A, 66/1B, 66/2A, 66/2B, 67/1, 67/2, 67/3, 68/1, 68/2, 68/3, 69/1A, 69/1B, 69/2A, 69/2B, 69/2C, 69/2D, 70/1, 70/2, 71, 72/1, 72/2, 73/1, 73/2, 73/3, 74/1, 74/2, 75/1, 75/2, 76, 77/1, 77/2, 78, 79, 80, 81, 82/1, 82/2, 83/1, 83/2, 84/1, 84/2A, 84/2B, 84/2C, 84/2D, 85/1, 85/2, 85/3, 86, 87/1A, 87/1B, 87/1C, 87/1D, 87/2, 88/1, 88/2, 88/3, 90, 91, 92/1A, 92/1B, 92/2, 93/1, 93/2, 93/3, 94, 95, 96, 97, 98, 99, 100, 101, 102/1, 102/2, 102/3, 102/4, 103, 104/1, 104/2, 104/3, 106/1, 106/2, 107, 108, 109, 110/1, 110/2, 111, 112/1, 112/2, 113, 114, 115, 116, 117, 118/1, 118/2, 118/3, 119, 120/1, 120/2, 121, 122, 123/1A, 123/1B, 123/2, 124, 125/1, 125/2, 125/3, 125/4, 126/1, 126/2, 127, 128, 129, 130, 131/1, 132, 133/1, 133/2, 134/1, 134/2, 135, 136, 137, 138, 139/1, 139/2A, 139/2B, 139/2C, 139/2D, 139/2E, 139/2F, 140, 141/1, 141/2A, 141/2B, 141/3, 142/1A, 142/1B, 142/2A, 142/2B

WARD	BLOCK	TS No./Subdivision
AJ	9	1/1, 1/2A, 1/2B, 1/2C, 2, 3/1, 3/2, 4/1, 4/2, 4/3A, 4/3B, 5, 6/1, 6/2A, 6/2B, 6/2C, 7, 8/1, 8/2, 9, 10/1, 10/2, 11/1, 11/2A, 11/2B, 12/1, 12/2, 12/3, 13, 14, 15, 16/1, 16/2A, 16/2B, 16/2C, 16/3A, 16/3B, 16/3C, 16/4, 16/5A, 16/5B, 16/5C, 16/5D, 16/5E, 16/5F, 16/5G, 16/5H, 16/5I, 16/5J, 16/6A, 16/6B, 16/6C, 16/6D, 16/6E, 16/7A, 16/7B, 16/7C, 16/7D, 16/8, 16/9, 17/1, 17/2, 18/1, 18/2, 19, 20/1, 20/2A, 20/2B1, 20/2B2, 20/2B3, 20/2C, 21/1, 21/2A, 22/1, 22/2, 23/1A, 23/1B, 23/2A, 23/2B, 23/3A, 23/3B, 23/3C, 23/3D, 24, 25, 26/1, 26/2, 27/1, 27/2, 28/1, 28/2, 29, 30/1, 30/2, 31, 32/1, 32/2, 33/1, 33/2, 34/1, 34/2, 35/1, 35/2A, 35/2B, 35/2C, 35/2D, 35/2E, 36/1, 36/2A, 36/2B, 36/2C, 36/2D, 37/1, 37/2A, 37/2B, 38/1, 38/2A, 38/2B, 38/2C, 38/2E, 38/2F, 39, 40, 41/1, 41/2, 42, 43, 44, 45/1, 45/2, 46, 47/1, 47/2, 48, 49, 50, 51, 52, 53, 54/1, 54/2, 55/1C, 55/2B, 56/1A, 56/1B, 56/2, 57, 58/1, 58/2, 59/1, 59/2, 59/3, 60/1, 60/2A, 60/2B, 60/3A, 60/3B, 63, 64, 65, 66/1, 66/2, 66/3, 66/4, 67, 68, 69, 70/1, 70/2, 70/3, 71, 72, 73/1, 73/2A, 73/2B, 74/1, 74/2, 74/3, 74/4, 75/1, 75/2, 75/3, 75/4, 75/5, 76/1, 76/2, 76/3, 76/4, 77/1, 77/2, 78/1, 78/2, 79, 80/1, 80/2, 80/3, 81/1, 81/2, 82, 82/2, 83/1, 83/2, 84, 85/1, 85/3, 85/4, 86, 87, 88/1, 88/2, 88/3, 89/1, 89/2, 90/1, 90/2, 91/1, 91/2, 92/1, 92/2, 92/3, 93/1, 93/2, 93/3, 93/4, 93/5, 93/6, 94/1, 94/2, 95, 96, 97, 98, 99, 100/1, 100/2, 100/3, 100/4, 100/5, 100/6, 101/1, 101/2
AJ	10	1, 2/1, 2/2, 3/1, 3/2, 4/1, 4/2, 5/1A, 5/1B, 5/1C, 5/2, 6/1A, 6/1B, 6/1C, 6/2, 7/1A, 7/1B, 7/1C, 7/1D, 7/2, 8/1A, 8/1B, 8/1C, 8/2, 9/1, 9/2, 10/1A, 10/1B, 10/1C, 10/1D, 10/2, 11/1, 11/2, 12/1A, 12/1B, 12/2A, 12/2B, 13/1, 13/2, 14/1, 14/2, 15/1A, 15/1B, 15/1C, 15/1D, 15/1E, 15/2, 16/1A1, 16/1A2, 16/1A5, 16/1B1, 16/1B2, 16/1B3, 16/1B4, 17/1A, 17/2, 18/1A, 18/1B, 18/2A, 18/2B, 19/1, 19/2, 20/1, 20/2, 21/1, 21/2, 22/1, 22/2, 23/1A, 23/1B, 23/1C, 23/2, 24/1A, 24/1B, 24/2A, 24/2B, 24/3A1, 24/3A2, 24/3A3, 24/3B, 25/1, 25/2, 26/1, 26/2, 27/1, 27/2, 28/1, 28/2, 29/1A, 29/1B, 29/1C, 29/1D, 29/2, 30/1A, 30/1B, 30/2A, 30/2B, 31/1, 31/2, 32/1, 32/2, 32/3, 33, 34/1, 34/2, 35/1, 35/2, 35/3, 36, 37, 38, 39/1A, 39/1B, 39/2A, 39/2B, 39/3A, 39/3B, 39/3C, 39/3D, 40/1, 40/2A, 40/2B, 40/3A, 40/3A1, 40/3B, 40/3C, 40/3D2, 40/3E, 40/3F, 41/1, 41/2A, 41/2B, 41/2C, 41/3, 41/4, 41/5, 41/6, 42/1, 42/2, 43, 44/1, 44/2A, 44/2B, 44/2C, 44/2D, 45, 46, 47/1, 47/2, 47/3, 48/1, 48/2, 48/3, 49/1A, 49/1B, 49/1C,

WARD	BLOCK	TS No./Subdivision
		49/2A, 49/2B, 49/3, 50, 51, 52/1, 52/2, 53/1, 53/2, 53/3, 54, 55/1, 55/2, 56/1, 56/2A, 56/2B, 57, 58, 59, 60, 61, 62, 63, 64, 65/1, 65/2, 65/3, 65/5, 66/1, 66/2, 67, 68, 69, 70, 71/1, 71/2, 72/1, 72/2, 72/3, 73/1, 73/2, 73/3, 73/4, 74, 75/1, 75/2, 75/3A, 75/3B, 75/3C, 79, 80, 81, 82, 83/1, 83/2, 84, 85, 86, 87, 88, 89, 90, 91, 92, 93, 94, 95, 96, 97, 98, 99, 100, 101/1, 101/2, 102, 103, 104, 105, 106, 107, 108, 109, 110, 111/1, 111/2, 112, 113, 114, 115, 116, 117, 118/1, 118/2, 119/1A, 119/1B, 119/1C, 119/1D, 119/2A, 119/2B, 120/1, 120/2, 120/3, 121, 122/1, 124, 125, 126/1, 126/2, 126/3, 127/1, 127/2, 128, 129, 130/1A, 130/1B, 130/1C, 130/1D, 130/2A, 130/2B, 130/3A, 130/3B, 130/4, 130/5, 131, 132, 133, 134/1, 134/2, 135, 136/1, 136/2, 137, 138, 139/1, 139/2, 140/1, 140/2, 141/1, 141/2, 141/3A, 141/3B, 141/3C, 141/4
AJ	11	1/1A, 1/1B, 1/1C, 1/2A, 1/2B, 1/2C, 1/2D1, 1/2D2, 1/2E1, 1/2E2, 1/2E3, 1/2F, 1/2G, 1/2H, 1/2I, 3/2, 6/1B, 6/1E, 6/3A, 6/3B, 6/3F, 6/3G, 6/3H, 6/4A, 6/4B, 6/4C, 6/4D, 6/4E, 6/4F, 6/4G, 6/5A, 6/5B, 6/5C, 6/5D, 6/5E, 6/5F, 6/5G, 6/5H, 6/5I, 6/5J, 6/6A, 6/6B1, 6/6B2, 6/6B3, 6/6B4, 6/6B5, 6/6B6, 6/6B7, 6/6B8, 6/6B10, 6/6B11, 6/6B12, 6/6B13, 6/7A, 6/7B, 6/7C, 6/7D, 6/7E, 6/7F, 6/7G, 6/7H, 7/6, 7/7, 7/8, 7/9A, 7/9B, 7/9C, 7/9D, 7/12, 8/2A, 8/2I, 8/2M, 8/3A, 10, 11, 16, 17, 21, 22, 23/1A2, 23/1A2B, 23/1A2C, 23/1AA, 23/1AB, 23/1AC, 23/1AD, 23/1AE, 23/1AF1, 23/1AF2, 23/1AF3, 23/1AG, 23/1AH, 23/1AI1, 23/1AI2, 23/1AI3, 23/1AJ, 23/1AK, 23/1AM1, 23/1AM2, 23/1AM3, 23/1AN1, 23/1AN2, 23/1AN3, 23/1AP, 1AO, 23/1AQ, 23/1AR, 23/1AS, 23/1AT1, 23/1AT2, 23/1AU, 23/1AV, 23/1AW, 23/1AY, 23/1AZ, 23/1B1, 23/1BA, 23/1BC, 23/1BD1, 23/1BD2, 23/1BD3, 23/1BD4, 23/1BD5, 23/1BD6, 23/1BD7, 23/1BE, 23/1BF1, 23/1BF2, 23/1BF5, 23/1BF6, 23/1BF7, 23/1BF8, 23/1BF9, 23/1BG, 23/1BH, 23/1BI, 23/1BJ, 23/1BK, 23/1BL, 23/1BM, 23/1BN, 23/1BO, 23/1BP, 23/1BQ, 23/1BR, 23/1BS1, 23/1BS2, 23/1BT1, 23/1BT2, 23/1BT3, 23/1BU, 23/1BU2, 1BU3, 23/1BV, 23/1BW, 23/1BX1, 23/1BX2, 23/1BX3, 23/1BX4, 23/1BX5, 23/1BY, 23/1D1, 23/1D2, 23/1D3, 23/1D4, 23/1D5, 23/1D6, 23/1D7, 23/1D8A, 23/1D8B, 23/1D9, 23/1D10, 23/1D11, 23/1D12, 23/1D12B, 23/1E1, 23/1E2, 23/1E3, 23/1F1, 23/1F2, 23/1G, 23/1H, 23/1I, 23/1J, 23/1K, 23/1L, 1M, 23/1N, 23/1O1, 23/1P, 23/1Q1, 23/1Q2, 23/1Q3, 23/1Q4, 23/1S, 23/1T,

WARD	BLOCK	TS No./Subdivision
		23/1U, 23/1V, 23/1W, 23/1X, 23/1Y1, 23/1Y2, 23/1Z1, 23/1Z2, 23/2A, 23/2B, 23/2C, 23/2D, 23/2E, 23/2F, 23/2G, 23/2H, 23/102, 24/1A, 24/1B, 24/2, 24/3, 24/4, 24/5, 25/1C2, 25/1D, 25/2, 25/3, 25/4, 26, 27, 29/1A1, 29/1A2, 29/1A3, 29/1A4, 29/1A5, 29/1A6, 29/1A7, 29/1A8, 29/1A9, 29/1A11, 29/1A12, 29/1A13, 29/1A14, 29/1A18, 29/1A25, 30, 31/1, 31/2, 31/3, 31/7, 31/8, 31/9, 31/10, 31/11, 31/12, 32, 33/1A, 33/1AA, 33/1AB, 33/1AC1, 33/1AC2, 33/1AD, 33/1AE, 33/1AF, 33/1AG, 33/1AH, 33/1AI, 33/1AJ, 33/1AK, 33/1AL, 33/1AM, 33/1AN1, 33/1AN2, 33/1AP1, 33/1AP2, 33/1AQ, 33/1AR1, 33/1AR2, 33/1AR3, 33/1AR4, 33/1AS, 33/1AT, 33/1AU, 33/1B, 33/1C, 33/1D, 33/1E, 33/1F1, 1F2, 1F3, 33/1F4, 33/1G, 33/1H, 33/1I, 33/1J1, 33/1J2, 33/1K1, 33/1K2, 33/1L, 33/1M, 33/1N1, 33/1N2, 33/1O, 33/1P, 33/1Q1, 33/1Q2, 33/1R, 33/1S1, 33/1S2, 33/1S3, 33/1S4, 33/1S5, 33/1T, 33/1U, 33/1V, 33/1W1, 33/1W2, 33/1X, 33/1Y, 33/1Z1, 33/1Z2, 33/2A, 33/2B, 33/3, 33/3B1, 33/3B2, 33/3B3, 33/3B4, 33/3B5, 33/4A, 33/4B, 33/4C, 33/5A, 33/5B, 33/5C, 33/5D, 33/5E, 33/6, 33/7A, 33/7B, 33/7C, 33/8A1, 33/8A2, 33/9A, 33/9B, 33/9C1, 33/9C2, 33/9C3, 33/10A1, 33/10B1, 33/10B2, 33/10B3, 33/10B4, 33/10B5, 33/10B6, 33/10B7, 33/11A, 33/11B, 33/12A, 33/12B, 33/12C1, 33/12C2, 33/13A, 33/13C1, 33/13C2, 33/14A, 33/14B, 33/14C1, 33/14C2, 33/15A, 33/15B1, 33/15B2, 33/15B3, 33/15B4, 33/16, 33/17, 34, 35/1, 35/2
AJ	12	3, 4, 5/1A, 5/1B, 5/1C, 5/1D, 5/2A, 5/2B, 5/2C, 5/2D, 5/2E, 6/1, 6/2, 7, 8, 9/1A, 9/1B, 9/2A, 9/2B, 9/3, 9/4, 9/5, 9/6, 10, 11/1, 11/2, 11/3, 11/4, 12, 13, 14, 15, 16/1, 16/2A, 16/2C, 18/1, 18/2, 19/1, 19/2, 19/3, 19/4, 20, 21, 22/1, 22/2, 22/3, 22/4, 23/1, 23/2A1A, 23/2A1B, 23/2A2, 23/2A3A1, 23/2A3A2, 23/2A3B, 23/2A3C, 23/2A3D, 23/2B, 24, 25/1, 25/2, 25/3, 25/4, 26/1, 26/2, 27/1, 27/2, 29/1, 29/3, 30, 31/1, 31/2, 31/3, 32/1, 32/2, 33/1, 33/2, 34/1, 34/2, 34/3, 35, 36/1, 36/2, 36/3, 37, 38/1A, 38/1B, 38/1C, 38/1D, 38/2A, 38/2B, 38/2C, 38/2D, 38/3, 38/4, 39/1, 39/2, 39/3, 40/1, 40/2, 41/1A, 41/1B, 41/2, 42/1, 42/2, 43/1, 43/2, 44/1, 44/2, 45/1, 45/2, 46, 47/1, 47/2, 48/1, 48/2, 49/1, 49/2, 49/3, 50/1, 50/2, 51, 52, 53, 54, 55/1, 55/2, 56/1, 56/2, 57/1, 57/2, 58/1, 58/2, 58/3, 58/4, 58/5, 58/6, 59, 60, 61, 62, 63, 64, 65, 66, 67, 68, 69, 70, 71, 72/1, 72/2, 73, 74, 75, 76, 77/1, 77/2, 77/3, 78/1, 78/2, 78/3, 78/4, 78/5, 79, 80/1A, 80/1B, 80/2A,

WARD	BLOCK	TS No./Subdivision
		80/2B, 80/2C, 80/2D, 81/1, 81/2, 82/1A, 82/1B, 82/2A, 82/2B, 82/3, 83, 84, 85/1A, 85/1B, 85/2A, 85/2B, 85/2C, 85/2D, 86/1, 86/2, 87, 88/1, 88/2, 89, 90/1A, 90/1B, 90/2, 90/3, 91, 92, 93, 94, 95, 96, 97, 98, 99, 100/1, 100/2, 101/1, 101/2, 102, 103, 104, 105/1, 105/2, 105/3, 105/4, 105/5, 105/6, 105/7, 105/8, 106, 107, 108/1, 108/2, 109, 110/1, 110/2, 111/1A, 111/1B, 111/1C, 111/2, 111/3, 111/4, 112/1A, 112/1B, 112/2, 113, 114, 115, 116/1A, 116/1B, 116/2A, 116/2B, 116/2C, 116/3, 117, 118, 119/1, 119/2, 120, 121, 122/1, 122/2A, 122/2B, 123/1, 123/2, 124, 125/1, 125/2, 126/1, 126/2, 127, 128, 129, 130, 131, 132, 133
AJ	13	1/1, 1/2, 2/1, 2/2, 3, 4, 5, 6, 7, 8/1, 8/2, 9/1, 9/2, 9/3, 10, 11/1, 11/2, 11/3, 12/1, 12/2, 13, 14/1, 14/2, 15, 16, 17, 18, 19/1, 19/2, 20, 21, 22, 23, 24, 25, 26/1, 26/2, 26/3A, 26/3B, 26/4, 26/5A, 26/5B, 26/5C, 26/5D, 26/6, 26/7, 27, 28/1, 28/2, 29, 30, 31/1, 31/2, 31/3, 32, 33, 34, 35, 36, 37, 38/1, 38/2, 39, 40/1, 40/2, 41/1, 41/2, 41/3, 41/4, 42/1, 42/2, 43/1, 43/2, 44, 45/1, 45/2, 46, 47, 48/1, 48/2, 49, 50/1, 50/2, 51/1, 51/2, 51/3, 52/1, 52/2, 52/3, 53, 54/1, 54/2, 54/3, 54/4, 54/5, 54/6, 56/1A, 56/1B, 56/1C, 56/2, 57/1, 57/2, 57/3, 57/4, 58/1, 58/2, 59/1, 59/2, 59/3, 60/1, 60/2, 61, 63, 64, 65, 66, 67/1, 67/2, 68/1, 68/2, 69/1, 69/2, 70/1, 70/2, 71, 72, 73, 74, 75/1, 75/2, 76, 77/1, 77/2, 77/3, 77/4, 77/5, 77/6, 87/1, 87/2, 87/3, 88/1, 88/2, 89, 90, 93, 94, 95, 97, 98, 99, 104, 105, 106, 107, 108/1A, 108/1B, 110, 111/1, 111/2A, 111/2B, 111/3, 111/4, 111/5, 111/6, 112, 113/1, 113/2, 114, 115, 116/1A, 116/1B, 116/2, 116/3A, 116/3B, 117, 118, 119/1, 119/2, 119/3, 119/4, 120, 121, 122, 123/1, 123/2
AJ	14	3/1, 3/2, 3/3, 6/1, 6/2, 6/3, 6/4, 6/5, 7/2, 8/1A1, 8/1A2, 8/2D2B, 8/3B, 8/4A1, 8/4A2, 8/4B1, 8/4B2, 8/4C1, 8/4C2, 8/5, 9/3, 10/2, 11, 12/1, 12/2, 13, 14, 15, 16/1, 16/2, 17, 18, 19, 20/1, 20/2, 21/1, 21/2, 22/1, 22/2, 23/1, 23/2, 23/3, 24/1, 24/2, 25/1A, 25/1B, 25/2A, 25/2B1, 25/2B2, 25/3A, 25/3B, 26, 27, 28, 29, 30, 31, 32/1, 32/2, 33, 34, 35, 36, 37, 38, 39, 40, 41, 42, 43, 44, 45, 46, 47, 48, 49, 50, 51, 52, 53/1, 53/2, 54, 55, 56, 57, 58/1, 58/2, 59, 60, 61, 62, 63, 64/1, 64/2, 65, 66, 67, 68/1, 68/2, 69/1, 69/2, 70/1, 70/2, 70/3, 71/1, 71/2, 72, 73, 74, 75, 76, 77/1, 77/2, 77/3, 78/1, 78/2, 79, 80, 81, 82/1, 82/2, 82/3, 82/4, 82/5A, 82/5B, 82/5C, 83/1, 83/2, 84, 85, 86/1, 86/2, 87, 88, 89/1, 89/2, 90, 91/1, 91/2, 92/1, 92/2, 93, 94, 95, 97, 98, 99, 100, 101,

WARD	BLOCK	TS No./Subdivision
		102, 103, 104/1, 104/2, 105/1, 105/2, 106, 107, 108, 109, 110, 111/1, 111/2, 112, 113, 114/1, 114/2, 115, 116, 117/1A1, 117/1A2, 117/1A3, 117/1B1, 117/1B2, 117/2, 118, 119, 120/1, 120/2, 121, 122/1, 122/2, 122/3, 123, 124/1, 124/2, 125/1, 125/2, 125/3, 125/4, 126, 127, 128/1, 128/2, 128/3, 129, 130, 131, 132/1, 132/2, 133/1, 133/2, 134, 136, 137, 138, 139/2A, 139/2B, 140, 141, 141/1A, 141/1B, 141/2, 142/1, 142/2, 143, 144, 145, 146, 147, 148/1, 148/2, 149, 150, 151, 152/1, 152/2, 153/1, 153/2, 154, 155, 156, 157, 158/1, 158/2, 159, 160, 161, 162/1, 162/2, 163, 164, 165, 166, 167, 168, 169, 170/1, 170/2, 170/3, 170/4, 171/1, 171/2, 172, 173, 174, 175, 176, 177/1, 177/2, 178, 179, 180/1, 180/2, 180/3, 180/4, 180/5
AJ	15	1/1, 1/2, 2/1, 2/2, 2/4, 2/5, 3, 5, 6/1, 6/2, 6/3
AJ	16	1/1, 1/2, 1/3, 1/4, 1/5, 2/1, 2/2A, 2/2B, 3/1, 3/2, 3/3, 3/4, 3/5, 3/6A, 3/6B, 5/2A, 5/2B, 5/6B, 6, 7, 8, 9, 10, 11, 12, 13, 14, 15/1, 15/2, 16, 17/1, 17/2, 18/1, 18/2, 19, 20/1, 20/2, 21/1, 21/2, 22/1, 22/2, 23/1, 23/2, 23/3, 24/1, 24/2, 25/1, 25/2, 25/3, 26/1A, 26/1B, 26/2A, 26/2B, 26/3A, 26/3B, 26/4B, 26/4C, 26/5A, 26/5B, 26/6, 26/7, 27/5A, 27/5B, 27/6, 28, 29/1, 29/2, 30, 31, 32/1, 32/2, 33, 34, 35, 36/1, 36/2, 36/3, 37, 38, 39, 40/1, 40/2, 41, 42, 43, 44/1, 44/2, 45, 46/1, 47/1, 47/2, 48, 49, 50, 51/1, 51/2, 52/1, 52/2, 53/1, 53/2A, 53/2B, 54/1, 54/2, 55/1, 55/2, 56/1, 56/2, 57, 58, 59/1, 59/2, 60/1, 60/2, 61, 62/1, 62/2, 62/3, 63, 64, 65, 66/1, 66/2, 67, 68/1, 68/2, 69, 70, 71, 72, 73, 74, 75, 76, 77, 78, 79, 80/1, 80/2
AJ	17	2/1, 2/2, 3/1, 3/2, 3/3, 4, 5, 6, 7, 8, 9, 10/1, 10/2, 10/3, 10/4, 11/1, 11/2, 12/1A, 12/1B, 12/1C, 12/1D, 12/2A, 12/2B, 12/2C, 12/2D, 13/1A, 13/1B, 13/1C, 13/1D, 13/2, 13/3A, 13/3B, 14/1, 14/2, 15/1, 15/2, 16/1A, 16/1B, 16/1C, 16/2A, 16/2B, 16/2C, 17/1, 17/2, 18/1A, 18/1B, 18/1C, 18/1D, 18/1E, 18/1F, 18/1G, 18/2A, 18/2B, 20/2, 20/3, 20/4, 20/5, 20/6, 21/2A1, 21/2A2, 21/2A3, 21/2A4, 21/2A5, 21/2A6, 21/2A7, 21/2A8, 21/2A9, 21/2A10, 21/2A11, 21/2A12, 21/2A13, 21/2A14, 21/2B1, 21/2B2, 21/2B3, 21/2B4, 21/2B5, 21/2C1, 21/2C2, 21/2C3, 21/2C4, 21/2C5, 21/3A, 21/3B, 21/3C, 21/3D, 21/3E, 21/3F, 21/3G, 21/3H, 21/3I, 21/3J, 21/3K, 21/4A, 21/4B, 21/4C, 21/4D, 21/4E, 21/4F, 21/4G, 21/4H, 21/4I, 21/5A, 21/5B, 21/5C, 21/5D, 21/5E, 21/5F, 21/5G, 22/1, 22/2, 22/3, 23/1, 23/2, 24, 25/1A, 25/1B, 25/1C, 25/1D, 25/2A, 25/2B, 25/3A, 25/3B, 25/4A, 25/4B, 25/5A,

WARD	BLOCK	TS No./Subdivision
		25/5B, 25/5C, 26, 27/1, 27/2, 28/1, 28/2, 29/1, 29/2, 30/1, 30/2, 31/1, 31/2, 32/1, 32/2, 33/1, 33/2, 33/3, 34/1, 34/2, 35/1A, 35/1B, 35/2A, 36/1, 36/2, 36/3, 37, 38/1, 38/2, 39/1, 39/2, 40/1A, 40/1B, 40/2A, 40/2B, 41/1, 41/2, 42/1, 42/2, 43/1, 43/2, 44/1A, 44/1B, 44/2A, 44/2B, 45/1, 45/2, 46/1, 46/2, 47/1, 47/2, 48/1, 48/2, 48/3, 48/4, 49/1, 50, 51, 52, 53, 54, 55, 56, 57/1, 57/2, 58, 59, 60/1, 60/2, 61/1A, 61/1B, 61/1C, 61/2A, 61/2B, 63, 64/1, 64/2, 65/1, 65/2, 66/1A, 66/1B, 66/2, 67/1, 67/2A, 67/2B, 68/1, 68/2A, 68/2B, 68/2C, 69/1, 69/2A, 69/2B, 69/2C, 70/1, 70/2, 71/1, 71/2, 72/1, 72/2, 73, 74, 75, 76, 77/1, 77/2, 78, 79, 80/1, 80/2, 81/1, 81/2, 81/3, 81/4, 82, 83, 84, 85, 86, 87, 88, 89, 90, 91, 92, 93, 94, 95, 96, 97, 98, 99, 100, 101/1, 101/2, 102, 103/1A, 103/1B, 103/2, 104/1, 104/2, 105, 106, 107, 108/1, 108/2, 109, 110, 111/1, 111/2, 111/3, 112, 113, 114, 115/3, 115/4, 116, 117/1, 117/2, 118, 119/1A, 119/1B, 119/2, 119/3, 119/4A, 119/4B, 120, 121, 122, 123, 124, 125, 126, 127, 128, 129, 130, 131, 132/1, 132/2, 132/3, 132/4, 132/5, 132/6, 133/1, 133/2, 134, 135, 136, 137, 138, 139, 140, 141, 142/1A, 142/1B, 142/2, 143/1, 143/2, 144, 145, 146, 147, 148, 149
AJ	18	1/1, 1/2, 2/1A, 2/1B, 2/2, 3, 4/1, 4/2, 04/2, 5, 6, 7/1, 7/2, 7/3, 8, 9, 10, 11/1, 11/2, 12, 13/1, 13/2, 14, 15, 16, 17, 18/1, 18/2, 19, 20/1, 20/2A, 20/2B, 20/3A, 20/3B, 21, 22/1, 22/2, 23, 24, 25, 26, 27, 28, 29/1, 29/2, 30, 31/1, 31/2, 32/1, 32/2, 33, 34, 35, 36/1, 36/2, 36/3, 37, 38, 39, 40/1, 41, 42/1, 42/2, 42/3, 43/1, 43/2, 44, 45/1, 45/2, 45/3, 45/4, 46/1, 46/2, 46/3, 47/1, 47/2, 47/3, 47/4, 48/1, 48/2, 49, 50/1, 50/2, 51/1, 51/2, 53, 54/1, 54/2, 55/1, 55/2, 56/1, 56/2, 56/3, 57/1, 57/2, 58, 59, 60, 61, 62/1, 62/2, 63, 64, 65, 66, 67, 68, 69, 70, 71, 72/1, 73/1, 73/2, 74, 75/1, 75/2, 76, 77, 78, 79/1, 79/2, 80/1, 80/2, 81, 82, 83, 84, 85, 86, 87/2, 88/1, 88/2, 89, 90, 91/1, 91/2, 92, 93, 94, 95, 96, 97, 98, 99, 100, 101/1, 101/2, 102, 103, 104, 105, 106, 107, 109, 110, 111, 112, 113, 114, 115, 116, 117, 118, 119, 120, 121, 122, 123, 124, 125, 126, 127, 128, 129/1, 129/2, 130, 131, 132, 133, 134/1, 134/2, 135, 136, 137, 138, 139, 140, 141, 142, 143, 144/1, 144/2, 145, 146/1, 146/2, 147/1, 147/2, 148/1, 148/2, 149/1, 149/2, 149/3, 150, 151/1A, 151/1B, 151/2, 151/3, 152/1, 152/2, 152/3, 153/1, 153/2, 153/3, 154/1, 154/2, 154/3, 155/1A, 155/1B, 155/1C, 155/2A, 155/2B, 155/2C, 155/3A, 155/3B, 155/3C, 156/1A, 156/1B, 156/2A, 156/2B,

WARD	BLOCK	TS No./Subdivision
		156/3A, 156/3B, 157/1, 157/2, 157/3, 158/1, 158/2, 158/3, 159/1, 159/2, 159/3, 160/1, 160/2, 160/3, 161/1, 161/2, 161/3, 162/1A, 162/1B, 162/2A, 162/2B, 162/3A, 162/3B, 163, 164/1, 164/2, 164/3, 165, 166/1, 166/2, 166/3, 167, 168, 169/1, 169/2, 170, 171, 172/1, 172/2, 172/3, 172/4, 173/1, 173/2, 174/1, 174/2, 175/1, 175/2, 176/1, 176/2, 177/1, 177/2, 178/1, 178/2, 178/3, 179/1, 179/2, 180, 181, 182/1, 182/2, 183, 184, 185/1, 185/2, 185/3, 186, 187, 188, 189/1, 189/2, 189/3, 190, 191, 192, 193/1, 193/2, 194, 195, 196, 197, 198, 199/1, 199/2, 200/1A, 200/1B, 200/2A, 200/2B1, 200/2B2, 200/3, 200/4A, 200/4B, 200/4C, 200/5, 200/6, 200/7, 200/8, 200/9, 200/10, 200/11A, 200/11B, 200/11C, 200/12A1, 200/12A2, 200/12B, 200/12C, 200/13, 200/14, 200/15, 200/16, 200/17, 200/18, 200/19, 200/20, 200/21, 200/22, 200/23, 200/24, 201, 202
AJ	19	1, 2/1, 2/2, 2/3, 3/1, 3/2, 4, 5/1, 5/2, 6, 7, 8, 9, 10, 11, 12, 13, 14/1, 14/2, 15, 16, 17, 18, 19, 20/1, 20/2, 21, 22, 23/1, 23/2, 23/3, 24, 25, 26, 27, 28, 29, 30/1, 30/2, 31, 32, 33, 34, 35, 36, 37, 38/1, 38/2, 39/1, 39/2, 40, 41, 42/1, 42/2, 43, 44, 45, 46, 47, 48, 49, 50, 51, 52, 53/1, 53/2, 54, 55/1, 55/2, 55/3, 55/4, 56, 57/1, 57/2, 57/3, 57/4, 58, 59, 62/1A, 62/1B, 63, 64/1, 64/2A, 64/2B, 64/2C, 65, 66, 67, 68, 69, 70, 71, 72, 73, 74, 75/1, 75/2, 76/1A, 76/1B, 76/2, 77, 78, 79, 80, 81, 82, 83/1, 83/2, 84, 85, 86/1, 86/2, 87, 88, 89, 90, 91, 92, 93, 94, 95, 96, 97, 98, 99, 100, 101, 102/1, 102/2, 103, 104, 105, 106, 107, 108, 109, 110, 111, 112, 113/1, 113/2, 114, 115, 117, 118, 119, 120, 121/1, 121/2, 122/1, 122/2, 122/3, 123, 124, 125, 126, 127, 128/1, 128/2, 129, 130/1, 130/2, 131, 132/1, 132/2, 133, 134, 135, 136, 137/1, 137/2, 138/1, 138/2A, 138/2B, 139, 140, 141, 142, 143/1, 143/2, 144, 145/1, 145/2, 148, 149/1, 149/2, 149/3, 150, 151/1, 151/2, 152, 153, 154, 155, 156, 157, 158, 159, 160, 162, 163, 164, 165, 166, 167, 168, 169, 170/1, 170/2, 171/1, 171/2, 172, 173, 174, 175, 176, 177/1, 177/2, 178, 179/1, 179/2, 180/1, 180/2, 181, 182, 183/1, 183/2, 184, 185, 186, 187, 188, 189, 190, 191, 192, 193, 194, 195/1, 195/2, 196, 197, 198/1, 198/2, 199, 200, 201, 202, 203/1, 203/2, 204/1, 204/2, 206, 207, 208, 209/1, 209/2, 210, 211, 212, 213, 214, 215, 216, 217, 218, 219, 220, 221, 222, 223/1, 223/2, 224, 225, 226, 227, 228, 229, 230, 231, 232, 233, 234, 235/1, 235/2, 236, 237, 238, 239, 240, 241,

WARD	BLOCK	TS No./Subdivision
		242, 243/1, 243/2, 244, 245, 246, 247, 248, 249, 250, 251/1, 251/2, 252, 254, 255, 257/1, 257/2, 259/1, 259/2, 259/3, 260, 261
AJ	20	1, 2, 3, 4/1, 4/2, 4/3, 5, 6/1, 6/2, 6/3, 6/4, 7, 8, 9, 10, 11/1, 11/2, 12/1, 12/2, 13, 14/1, 14/2, 15, 16, 17, 18, 19, 20, 21, 22, 23, 24, 25/1, 25/2, 26, 27/1, 27/2, 27/3, 28, 29, 30, 31/1, 31/2, 32, 34, 35/1, 35/2, 36/1, 36/2, 37/1, 37/2, 38, 39/1, 39/2, 39/3, 41, 42, 43, 44, 45, 46/1, 46/2, 46/3, 46/4A, 46/4B, 47, 50/1B, 50/1C, 50/2, 51, 53, 56/2, 56/3, 57/1, 58, 59, 60, 61/1, 61/2, 62, 63, 64/1, 64/2, 65, 66/1, 66/2, 67/1, 67/2, 67/3, 68, 69, 70, 71, 72/1, 72/2, 73, 74, 75/1A, 75/1B, 75/1C, 75/1D, 75/2, 76/1, 76/2, 76/3, 76/4, 76/5, 76/6, 77, 78/1, 78/2, 79, 80, 81, 82/1, 82/2, 83, 84, 85/1, 85/2A, 85/2B, 86/1, 86/2, 87, 88/1, 88/2, 89/1, 89/2, 90, 91, 92, 93/1, 93/2, 93/3, 94, 95/1, 95/2, 96/1, 96/2, 96/3, 96/4, 96/5, 96/6, 96/7, 96/8, 97/1, 97/2, 97/3, 98, 99/1, 99/2, 100, 101/1, 101/2, 102, 103, 104, 105/1, 105/2A, 105/2B, 105/2C, 105/2D, 106, 107, 108, 109/1, 109/2, 109/3, 111/1, 111/2, 112, 113, 114, 115, 116, 117, 118/1, 118/2, 119/1, 119/2, 119/3, 120, 121, 122, 123, 124, 125/1, 125/2, 126, 127, 128, 129, 130/1, 130/2, 131, 132, 133, 134, 135, 137/1, 137/2, 138, 139, 140/1, 140/2, 140/3, 141, 142, 143, 144, 145, 146, 147, 148, 149/1, 149/2, 150, 151/1, 152, 153, 154, 155, 156, 157, 158, 159, 160, 161/2, 162/1, 162/2, 163
AJ	21	1, 2/2, 3/1, 3/2, 4/1, 4/2, 4/3, 5, 6/1, 6/2, 7, 8, 9, 10, 11/1, 11/2, 12/2, 13/1, 13/2, 14/1, 14/2, 14/3, 15/1A, 15/1B, 16/1, 16/2, 17, 18/1, 18/2, 19, 20, 21, 22, 23/1, 23/2, 24, 25/1, 25/2, 25/3, 26, 27, 28/1, 28/2, 29/1A, 29/1B, 29/2A, 29/2B, 29/3, 29/4A, 29/4B, 29/5, 29/6A, 29/6B, 29/7, 29/8, 30, 31, 32, 33/1A, 33/1B, 33/1C, 33/2, 34/1, 34/2, 35, 36, 37, 38, 39, 40, 41, 42/1, 42/2, 43, 43/1, 44, 45, 46, 47, 48, 49, 50, 51, 52/1, 52/2, 53/1, 53/2, 54/1, 54/2, 55, 56/1, 56/2, 57/1, 57/2, 57/3, 58, 59, 60, 61, 62, 63, 64/1, 64/2, 65/1, 65/2, 65/3, 66, 67, 68, 69/1, 69/2, 70/1, 70/2, 71/1, 71/2, 71/3, 72, 73/1, 73/2A, 73/2B,

WARD	BLOCK	TS No./Subdivision
		73/2C, 74/1, 74/2, 75/1, 75/2, 76, 77, 78, 79/1, 79/2, 79/3, 79/4, 79/5A, 79/5B, 80, 81, 82, 83, 84, 85, 86, 87, 88, 89, 90/1, 90/2, 91/1, 91/2, 92/1, 92/2, 92/3, 92/4, 93/1, 93/2, 93/3, 93/4, 93/5, 94, 95, 96/1, 96/2, 96/3, 97, 98/1, 98/2, 99, 100, 101, 102, 103, 104/1, 104/2, 104/3, 105, 106/1, 106/2, 107, 109, 110, 111/3, 111/4, 111/5, 111/6, 111/7, 112/1, 112/2, 112/3, 113, 114, 115/1, 115/2, 115/3, 116, 117, 118/1, 118/2, 118/3, 119/1, 119/2, 119/3, 119/4, 120, 121, 122, 123/1, 123/2, 124/1, 124/2, 125, 126/1, 126/2, 126/3, 127, 128/1, 128/2, 129, 131, 132, 133, 134, 135, 136/1, 136/2, 137, 138/1, 138/2, 138/3, 138/4, 139/1, 139/2A, 139/2B, 139/3A, 139/3B
AJ	22	1, 2, 3, 4/1, 4/2, 5, 6, 7/1, 7/2, 8, 9/1, 9/2, 10, 11/1A, 11/1B, 11/2A, 11/2B, 12, 13/1, 13/2, 14, 15, 16, 17, 18, 19, 20, 21, 22, 23/1, 23/2, 24/1, 24/2, 25, 26/1, 26/2, 26/3, 27, 28/1, 28/2, 29, 30/1, 30/2, 31/1, 31/2, 31/3, 31/4, 31/5, 32, 33, 34, 35, 36/1, 36/2, 36/3, 37/1, 37/2, 37/3, 38/1, 38/2, 38/3, 38/4, 39, 40/1, 40/2, 41, 42, 43, 44, 45, 46, 47/1, 47/2, 47/3, 48/1, 48/2, 49, 50/1, 50/2, 51, 52, 53/1, 53/2, 54, 55, 55/1, 55/2, 55/3, 55/4, 56/1, 56/2, 57, 58, 59, 60, 61, 62, 63, 65, 66, 67, 68/1A, 68/1B, 68/1C, 68/2, 69/1, 69/2, 70/1, 70/2, 71, 72/1, 72/2, 72/3, 72/4, 73, 74, 75, 76, 77, 78, 79, 80, 81, 82, 83, 84, 85, 86, 87, 88, 89/1, 89/2, 90, 91, 92, 93/1, 93/2, 94, 95, 96, 97/1, 97/2, 97/3, 98, 99/1A, 99/1B, 99/2A, 99/2B, 100, 101, 102, 103/1, 103/2, 103/3, 104/1, 104/2, 105, 106, 107, 108, 109, 110, 111, 112/1, 112/2, 113, 114/1, 114/2, 115, 116, 117/1, 117/2, 117/3, 118, 119, 120/1, 120/2, 121, 122, 123, 125, 126/1, 126/2, 127, 128, 129, 130, 131, 132
AJ	23	1/1, 1/2, 2/1, 2/2, 2/3, 2/4, 3/1, 3/2, 4/1, 4/2, 5/1, 5/2, 5/3, 5/4, 5/5, 6/1, 6/2A1, 6/2A2, 6/2B, 7, 8, 9/1, 9/2, 10/1, 10/2, 11, 12, 13, 14, 15, 16, 17, 18, 19, 20, 21, 22/1, 22/2, 23/1, 23/2, 24/1, 24/2, 24/3, 24/4, 25, 26, 27, 28/1, 28/2, 29/1, 29/1C, 29/2A1, 29/2A2, 29/2B1, 29/2B2, 29/2B3, 30, 31, 32/1, 32/2, 32/3, 33, 34, 36, 37, 38, 39, 40, 41, 42, 43/1, 43/2A, 43/2B, 44/1, 44/2, 45, 46/1, 46/2, 47, 48, 49/1, 49/2, 50, 51, 52, 53, 54, 55/1A, 55/1B, 55/1C, 55/1D, 55/1E, 55/2, 56, 57, 58, 59, 60/1, 60/2, 61, 62/1, 62/2, 63/1, 63/2, 64, 65, 66/1, 66/2, 67/1, 67/2, 68/1, 68/2, 69, 70, 71/1, 71/3, 72/1, 72/2, 72/3, 72/4, 72/5, 73, 74, 75, 76, 77, 78, 79, 80, 81/1, 81/2, 82/1, 82/2, 83/1, 83/2, 84/1, 84/2, 84/3, 85, 86, 87/1, 87/2, 88, 89, 90/1, 90/2, 91, 92, 93, 94, 95, 97/1, 97/2, 97/3, 98/1, 98/2, 98/3, 98/4, 98/5, 98/6, 99/1, 99/2,

WARD	BLOCK	TS No./Subdivision
		100/1, 100/2, 100/3, 101/1, 101/2, 101/3, 102/1, 102/2, 103, 104, 105/1, 105/2, 105/3, 106/1, 106/2, 106/3, 106/4, 107, 108/1, 108/2, 108/3, 108/4, 109/1, 109/2, 109/3, 110, 111, 112, 113, 114, 115/1, 115/2, 116/1, 116/2, 117/1, 117/2, 118/1, 118/2, 119/1, 119/2, 120/1, 120/2, 120/3, 121/1, 121/2, 122, 123/1A, 123/1B, 123/2, 124/1, 124/2, 124/3, 125/1, 125/2, 126, 127/1, 127/2, 128, 129, 131/1, 131/2, 132/1, 132/2, 133, 134, 135/1, 135/2, 136/1, 136/2, 138, 141, 142, 143, 144, 145, 146, 147/1, 147/2, 147/3, 148, 149/1, 149/2, 149/3, 151/1, 153, 154, 155, 156, 157/1, 157/2
AJ	24	1/1, 1/2, 3/1, 3/2, 3/3, 3/4, 4/1, 4/2, 5, 6, 7, 8/1, 8/2, 9, 10/1, 10/2, 10/3, 11/1, 11/2, 12, 13, 14/2A, 14/2B, 14/2C, 15, 16/1, 16/2, 17, 18, 19, 20, 21, 22/1, 22/2, 23, 24, 25, 26, 27, 28, 29, 30, 31, 32, 33, 34, 35, 36/1, 36/2, 36/3, 36/4, 37/1, 37/2, 37/3, 37/4, 37/5, 37/6, 37/7, 38/1, 38/2, 38/3, 38/4, 39/1, 39/2, 39/3, 40/1, 40/2, 40/3, 41/1, 41/2, 41/3, 42, 43, 44, 45, 46, 47, 48, 49/1, 49/2, 50/1, 50/2, 50/3, 50/4, 51/1B, 51/1C, 51/2B, 51/3B, 51/3C, 51/4A, 51/4B, 51/5A, 51/5B, 52, 53, 54, 55, 56, 57, 58, 59, 60/1, 60/2, 61/1, 61/2, 62, 62/3, 63, 64/1, 64/2, 65/1, 65/2, 65/4, 66/1, 66/2, 67, 68/1, 68/2, 68/3, 69, 70/1, 70/2, 71, 72/1, 72/2, 72/3, 72/4, 73/1, 73/2, 74/1, 74/2, 75, 76, 77, 78, 79/1, 79/2, 80, 81, 82/1, 82/2, 83/1, 83/2, 83/3, 83/4, 84/1, 84/2, 85/1, 85/2, 86/1, 86/2, 86/3, 87, 88/1, 88/2, 89, 90/1, 90/2, 91, 92/1, 92/2, 93, 94/1, 94/2, 95/1, 95/2, 95/3, 96, 97/1, 97/2, 98/1, 98/2, 99/1, 99/2, 99/3, 99/4, 100/1, 100/2, 101, 102/1, 102/2, 102/3, 103, 104/1, 104/2, 105, 106/1, 106/2, 107, 108/1, 108/2, 108/3, 109, 110/1, 110/2A, 110/2B, 110/2C, 111, 112, 113, 114/1, 115/1, 115/2, 116, 117, 118, 119/1, 119/2, 120, 121/1, 121/2, 121/3, 122/1, 122/2A, 122/2B, 123/1, 123/2, 123/3, 124, 125, 126, 127/1, 127/2, 128, 129, 130, 131/1, 131/2, 132, 133, 134, 135, 137, 139/1, 139/2A, 139/2B, 140, 141/1A, 141/1B, 141/2A, 141/2B, 142, 143, 144, 145, 146, 147/1A, 147/2A, 147/2B, 148, 149, 150, 151/1, 151/2, 152/1, 152/2A, 152/2B, 152/2C, 153, 154, 155, 156/1, 156/2, 156/3, 156/4, 156/5, 157, 158, 159, 160, 161/1, 161/2, 162, 163/1, 163/2, 164, 165, 166, 167, 169, 170, 171, 172, 173, 174, 175, 176/1, 176/2, 177, 178, 179, 180, 181, 182, 183, 184, 185, 186, 187, 188/1, 188/2, 188/3, 188/4, 189, 190/1A, 190/1B, 190/1C, 190/2A, 190/2B, 190/2C, 191/1, 191/2, 192/1, 192/2, 193/1A, 193/1B, 193/2, 194/1A, 194/1B, 194/2A,

WARD	BLOCK	TS No./Subdivision
		194/2B, 195/1, 195/2, 195/3, 196/1, 196/2, 197/1, 197/2, 197/3, 197/4, 198, 199/1, 199/2, 200, 202
AJ	25	1/1, 1/2, 1/3, 2, 3, 4, 5, 6, 7, 8, 9, 10, 11/1, 11/2, 12, 13, 14/1, 14/2, 15, 16, 17, 18, 19/1, 19/2, 19/3, 19/4, 19/5, 20, 21/1, 21/2, 22, 23/1, 23/2, 24, 25, 26, 27/1, 27/2, 28/1A, 28/1B, 28/2, 29/1, 29/2, 30, 31, 32, 33, 34, 35/1, 35/2, 36/1, 36/2, 37/1, 37/2, 38, 39, 40/1, 40/2, 41, 42/1, 42/2A, 42/2B, 43, 44/1, 44/2, 45, 46/1, 46/2, 47, 48, 49, 50, 51, 52, 53, 55, 56, 57, 58, 59/1, 59/2A, 59/2B, 59/3, 59/4, 59/5A, 59/5B, 59/5C, 59/5D, 59/5E, 59/6A, 59/6B, 59/6C, 60, 61/1, 61/2, 62/1, 62/2, 62/3, 63/1, 63/2, 63/3, 63/4A, 63/4B, 63/4C, 63/4D, 63/5A, 63/5B, 63/5C, 63/5D, 63/6A, 63/6B, 63/7A, 63/7B, 63/8A, 63/8B, 63/8C, 63/8D, 63/8E, 63/9A, 63/9B, 63/9C, 63/9D, 63/9E, 63/9F, 63/9G, 63/9H, 63/9I, 64, 65, 66, 67, 68, 69, 70, 71, 72, 73, 74, 75, 76, 77/1A, 77/1B, 77/1C, 77/2A, 77/2B, 77/2C, 78, 79/1, 79/2, 80/1, 80/2, 81/1, 81/2, 82/1, 82/2, 83/1, 83/2, 83/3, 83/4, 83/5, 83/6, 83/7, 83/8, 83/9, 83/10, 83/11, 83/12, 83/13, 84, 85, 86, 87/1, 87/2, 88/1, 88/2, 89/1, 89/2, 90/1, 90/2, 91, 92, 93, 94/1A1, 94/1A2, 94/1C, 95/1, 95/2A, 95/2B, 96/1, 96/2, 96/3, 96/4, 96/5, 97, 98/1, 98/2, 99, 100, 101, 102/1, 102/2A, 102/2B, 102/2C, 102/2D, 102/2E, 102/2F, 102/2G, 102/2H, 102/2I, 102/2J, 102/3, 102/4A, 102/4B, 102/4C, 102/4D, 102/4E, 102/4F, 102/4G, 103
AJ	26	1/1, 1/2, 2/1, 2/2, 3, 4, 5, 6, 7/1, 7/2, 8, 9, 10, 11, 12, 13, 14, 15, 16, 17, 18, 19/1, 19/2, 20/1, 20/2, 21, 22, 23, 24, 25/1A, 25/1B, 25/2, 26, 27, 28, 29, 30, 31, 32, 33, 34, 35/1, 35/2, 36, 37, 38, 39, 40, 41, 42, 43, 44, 45, 46, 47/1, 47/2, 47/3, 47/4, 47/5, 48, 50, 51, 52, 54, 55, 56, 57/1, 57/2, 58/2, 58/3, 59/1, 59/2, 60, 61, 62/1, 62/2, 63/1, 63/2, 64, 65/1, 65/2, 66, 67, 68, 69/1, 69/2, 69/3, 70, 71, 72, 73, 74, 75, 76, 77,

WARD	BLOCK	TS No./Subdivision
		78, 79/1, 79/2, 80/1, 80/2, 81, 82/1, 82/2, 83/1, 83/2, 84, 85, 86, 87, 88, 89, 90/1, 90/2, 91, 92, 93, 94/1, 94/3, 94/4, 95/1, 95/2, 95/3, 98, 99/1, 99/2, 100/1, 100/2
AJ	27	1/2, 1/3, 2/1, 2/2, 2/3, 2/4, 3/1, 3/2, 3/3, 4, 5, 6/1, 6/2, 7/1, 7/2, 7/3, 8, 9, 10, 11, 12/1, 12/2, 12/3A, 12/3B, 14, 15, 16, 17, 18, 19, 20, 21, 22, 23, 24, 25, 26/1, 26/2, 27/1, 27/2, 28, 29, 30/1, 30/2, 30/3, 31/1, 31/2, 32, 33, 34, 36, 37, 38, 39, 40, 41
AJ	28	1, 2/1, 2/2, 3, 4/1, 4/2, 5/1A, 5/1B, 5/1C, 5/2, 5/3, 6/1, 6/2, 7/1, 7/2, 8/1, 8/2, 9, 10/1, 10/2, 11, 12, 13, 14, 15/1, 15/2, 15/3, 16, 17, 18, 19, 21, 22/1, 22/2, 23, 24, 25, 26, 27, 28/1, 29/1, 29/2, 30/1, 30/2, 31, 32/1, 32/2, 32/3, 33/1, 33/2, 34/1, 34/2, 35, 36, 37/1, 37/2, 37/3, 37/4, 38, 39, 40, 41, 42, 44, 45/1, 45/2, 45/3, 46, 47, 48, 49, 50/1A, 50/1B, 50/2, 50/3, 51, 52, 53, 54, 55, 56, 57, 58/1, 58/2, 59, 60, 61/1, 61/2, 61/3, 62, 63, 64, 65, 66/1, 66/2, 67/1, 67/2, 68/1, 68/2, 69, 70, 71, 72, 73, 74/1, 74/2, 74/3, 75/1, 75/2, 75/3, 76, 77/1, 77/2, 78, 79, 80, 82, 83, 84, 85, 86/1A, 86/1B, 86/2, 87, 88, 89, 90/1, 90/2, 92, 93, 94/1, 94/2, 95, 96, 97, 98, 99, 100, 101, 102, 103/1, 103/2, 104, 105/1, 105/2, 106, 107, 108, 109/1, 109/2, 110, 111, 112, 113, 114/1, 114/2, 115/1, 115/2A, 115/2B, 115/2C, 116/1, 116/2, 117, 118/1, 119, 120, 121/1, 121/2, 122/1, 122/2, 123, 124, 125, 126, 127, 128/1, 128/2, 129, 130, 131, 132, 133, 134/1, 134/2, 134/3A, 134/3B, 135, 136, 137, 138/1, 138/2, 139/1, 139/2A, 139/2B, 140, 141, 142, 143, 144, 145/1, 145/2, 146/1, 146/2, 147, 148/1, 148/2, 149, 150, 151/1, 151/2, 152/1, 152/2, 153, 154, 155, 156, 157, 158/1, 158/2, 159/1, 159/2, 160, 161, 162/1, 162/2, 163/1, 163/2, 163/3, 164/1, 164/2, 164/3, 165, 166/1, 166/2, 166/3, 167, 168/1, 168/2, 169, 170/1, 170/2, 171, 172, 173, 174, 175, 176, 177, 178/1, 178/2, 179/1A, 179/1B, 179/2, 180, 181, 182, 183/1, 183/2, 184, 185, 186, 187, 188, 189, 190, 191, 192, 193, 194, 195, 196/1, 196/2, 196/3, 196/4, 197/1, 197/2, 198, 199, 200, 201, 202, 203/1, 203/2, 204/1, 204/2, 205, 206, 207, 208, 209, 210, 211/1, 211/2, 212, 213, 214, 215/1, 215/2, 216/1, 216/2, 217/1, 217/2A, 217/2B, 217/3A, 217/3B, 218, 219/1, 219/2, 220, 221, 222, 223, 224/1, 224/2, 224/3, 225/1, 225/2

WARD	BLOCK	TS No./Subdivision
AJ	29	1/1, 1/2, 2/1, 2/2, 3, 4/1, 5/1, 5/2, 6/1, 6/2, 7/1, 7/2, 8/1, 8/2A, 8/2B, 9/1, 9/2, 10/1, 11, 15, 16, 17, 18, 19, 20/1, 21/2, 22/2, 23, 24/1, 24/2, 29/1, 29/2A, 29/2B, 30/1, 30/2, 31/1, 31/2, 31/3, 32/2, 33, 34, 35/1, 35/2, 35/3, 36, 37, 38/1, 38/2, 39/1, 39/2, 40/1A, 40/1B, 40/1C, 40/1D, 40/2, 41, 42/1, 42/2, 43, 44/1, 44/2, 45/1, 45/2, 45/3, 46, 47, 48, 49, 50/1, 50/2, 51, 52, 53/1, 53/2, 54/1, 54/2, 54/3, 55/1A, 55/1B, 55/1C, 55/1D, 55/1E, 55/2A, 55/2B, 55/2C, 55/3, 55/4, 56, 57, 58, 59, 60, 61/1, 61/2, 62, 63, 64/1, 64/2A, 64/2B, 65, 66, 67/1, 67/2, 68/1, 68/2, 69/1, 69/2, 70, 71, 72/1, 72/2, 73/1, 73/2, 73/3, 74, 75, 76, 77, 78, 79, 80, 81, 82/1, 82/2, 82/3, 83, 84, 85, 86, 87, 88/1, 88/2, 89/1, 89/2, 90, 91/1, 91/2, 91/3, 92, 93, 94/1, 94/2, 95, 96, 97/1, 97/2, 98, 99, 100/1, 100/2, 101/1, 101/2, 102/1, 102/2, 103/1, 103/2, 103/3, 104/1, 104/2, 105/1, 105/2, 106, 107, 108, 109/1, 109/2, 110, 111/1, 111/2, 111/4, 114/1, 114/2, 115/1A, 115/1B, 115/2A, 115/2B, 116/1, 116/2, 117/1, 117/2, 118/1A, 118/2, 119/1A, 119/1B, 119/1C, 119/2A, 119/2B, 120/1A, 120/1B, 120/2, 121/1, 121/2, 122/1, 122/2, 123/1, 123/2, 124, 125, 126/1, 126/2, 127, 128, 129, 130/1, 130/2, 131, 133, 134, 137/1, 137/2, 138, 139, 140/1, 140/2, 141, 142, 143, 144, 145, 146, 147, 148/1, 148/2, 149, 150, 151, 152, 153, 154, 155, 156/1, 156/2, 157/1, 157/2, 158/1A, 158/1B, 158/2A, 158/2B, 159/1, 159/2, 160, 161, 162, 163, 164, 165, 166, 167/1, 167/2, 168, 169, 170, 171/1A, 171/1B, 171/2A, 171/2B, 172/1, 172/2, 173, 174, 175, 176, 177/1, 177/2, 178, 179, 180, 181, 182, 183, 184/1, 184/2, 184/3, 185, 186, 187, 188, 189/1, 189/2
AJ	30	1/1, 1/2, 1/3, 2, 3, 4/1, 4/2, 4/3, 4/4, 4/5, 5, 6, 7, 8, 9, 10, 11, 12, 13, 14, 15/1, 15/2, 16, 17/1, 17/2, 17/3, 18/1, 18/2, 19, 20, 21, 22/1, 22/2, 24, 25/1, 25/2, 25/3, 26/1, 26/2, 27, 28, 29, 30, 31, 32/1, 32/2, 33, 34, 35, 36, 37, 38, 39, 40/1, 40/2, 41, 42/1, 42/2, 42/3, 43/1, 43/2, 44/1, 44/2, 45/1, 45/2, 46/1, 46/2, 47/1, 47/2, 48, 49, 50/1, 50/2, 51/1, 51/2, 52, 53, 54, 55, 56, 57/1, 57/2, 58, 59/1, 59/2, 60/1, 60/2, 60/3, 61, 62, 63/1, 63/2, 64/1, 64/2, 65, 66, 67/1A, 67/1B, 67/2, 68/1, 68/2, 68/3, 68/4, 68/5, 69/1, 69/2, 70, 71/1, 71/2, 71/3, 71/4, 73, 74, 75, 76/1, 76/2, 77, 78, 79/1, 79/2, 80/1, 80/2, 80/3, 80/4, 81, 82, 83, 84, 85, 86, 87/1, 87/2, 88, 89, 90, 91/1, 91/2A, 91/2B, 92/1, 92/2, 92/3, 93, 94, 95

WARD	BLOCK	TS No./Subdivision
AJ	31	1, 2/1, 2/2, 3, 4, 5, 6, 7, 8, 9, 10, 11, 12, 13, 14, 15, 16, 17, 18, 19, 20, 21, 22, 23, 24, 25, 26, 27, 28, 29, 30, 31, 32, 33, 34, 35, 36, 37, 38, 39, 40, 41/1, 41/2, 42, 43, 44, 45, 46, 47, 48, 49, 50, 51, 52, 53, 54, 55/1, 55/2, 55/3, 56, 57, 58, 59, 60, 61, 62, 63, 64, 65, 66/1, 66/2, 67/1, 67/2, 68/1, 68/2, 69, 70/1, 70/2, 71/1, 71/2, 72/2, 73/1, 73/2, 74/1, 74/2, 75/1, 75/2, 76/1, 76/2, 77/1, 77/2, 78, 79, 80/1, 80/2, 81/1, 81/2, 82/1, 82/2, 83/1, 83/2, 84, 85, 86, 88, 89, 90, 91, 92, 93, 94, 95, 96, 97, 98, 99, 100, 101, 102, 103, 104, 105, 106, 107, 108, 109, 110, 111, 112, 113, 114/1, 114/2, 114/3
AJ	32	1, 2, 3, 4, 5, 6, 7, 8, 9, 10, 11, 12, 13, 14, 15, 16, 17, 18, 19, 20, 21, 22, 23, 24, 25, 26, 27, 28, 29, 30, 31, 32, 33, 34, 35, 36, 37, 38, 39, 40, 41, 42, 43, 44, 45, 46, 47, 48, 49, 50, 51, 52, 53, 54, 55, 56, 57, 58, 59, 60, 61, 62, 63, 64, 65, 66, 67, 68, 69, 70, 71, 72, 73, 74, 75, 76, 77, 78, 79, 80, 81, 82, 83, 84, 85, 86, 87, 88, 89, 90, 91, 92, 93, 94, 95, 96, 97, 98, 99, 100, 101, 102, 103, 104, 105, 106, 107, 108, 109, 110, 111, 112, 113, 114, 115, 116, 117, 118, 119, 120, 121, 122, 123, 124, 125, 126, 127, 128, 129, 130, 131, 132, 133
AJ	33	1, 2, 3, 4, 5/1, 5/2, 6/1, 6/2, 7, 8, 9, 10/1, 10/2, 10/3, 11, 12/1, 12/2, 13, 14, 15/1, 15/2, 16, 17/1, 17/2, 18, 19, 20, 21, 22, 23/1, 23/2, 23/3, 24/1, 24/2, 25/1, 25/2, 25/3, 26, 27, 28, 29/1, 29/2, 30/1, 30/2, 31, 32/1, 32/2, 33, 34/1, 34/2, 35/1, 35/2, 36, 37, 38/1, 38/2, 39, 40, 41/1, 41/2, 42, 43, 44, 45, 46, 47, 48, 49/1, 49/2A, 49/2B, 50, 51, 52/3, 52/4, 53/1, 53/2, 53/3, 53/4, 53/5A, 53/5B, 53/5C, 54, 54/2A, 54/2B, 54/3A, 54/3B2, 54/3B3, 54/3B4, 54/3B5, 54/3B6, 54/3B7, 54/3B8, 54/3C, 54/3D, 54/3E, 54/3F, 54/3G, 54/3H, 54/3I1, 54/3I2, 54/3J, 54/3K1, 54/3K2, 54/3K3A, 54/3K3B, 54/3K4, 54/3K5A, 54/3K5B, 54/3K6, 54/3K7, 54/3K8, 54/3K9, 54/3L, 55/1, 55/2, 55/3, 56, 57, 58, 59/1, 59/2, 60, 61, 62/1, 62/2, 63, 64/1, 64/2, 65, 66, 67/1A, 67/1B, 67/1C, 67/2, 67/3A, 67/3B, 67/4, 67/5A, 67/5B, 68/1A, 68/1B, 68/2, 68/3, 68/4, 68/5A, 68/5B, 69, 70/1, 70/2, 70/3, 70/4, 70/5, 70/6, 71/1, 71/2, 71/3, 71/4, 71/5, 71/6, 72/1, 72/2, 73/1, 73/2, 73/3, 73/4, 73/5A, 73/5B, 73/5C, 74, 75/1, 75/2, 75/3, 75/4, 75/5A, 75/5B, 75/5C, 76/1, 76/2, 76/3A, 76/3B, 76/4, 76/5A, 76/5B, 77, 78/1, 78/2, 78/3, 78/4A, 78/4B, 78/4C, 79/1, 79/2, 79/3, 79/4, 79/5, 79/6, 79/7A, 79/7B, 80/1, 80/2A, 80/2B, 80/2C, 80/3, 80/4, 80/5, 80/6, 80/7, 80/8, 80/9A, 80/9B, 80/10A, 80/10B, 81/1, 81/2A, 81/2B, 81/3,

WARD	BLOCK	TS No./Subdivision
		81/4, 81/5, 81/6, 81/7, 81/8, 81/9, 81/10, 81/11, 81/12, 81/13, 81/14, 81/15, 81/16, 81/17, 81/18A, 81/18B, 81/19, 81/20, 81/21, 81/22, 81/23, 81/24, 81/25A, 81/25B, 81/26, 81/27, 81/28, 81/29, 81/30, 81/31, 81/32A, 81/32B, 81/32C, 81/32D, 81/32E, 81/32F, 81/32G1, 81/32G2, 81/32G3, 81/32H, 81/32I, 81/32J, 81/32K, 81/32L1, 81/32L2, 81/32M, 81/32N1A, 81/32N1B, 81/32N2, 81/32O, 81/32P, 81/32Q, 81/32R
AJ	34	1, 2/1, 2/2, 3/1A, 3/1B, 3/1C, 3/1D, 3/2A1, 3/2A2, 3/2B1, 3/2B2, 3/2C1, 3/2C2, 3/2C3, 4/1A, 4/1B, 4/2, 5/1A, 5/1B, 5/1C, 5/1D, 5/1E, 5/2, 6/1A1, 6/1A2, 6/1A3, 6/1B, 6/1C, 6/1D, 6/1E, 6/1F, 6/1G, 6/1H, 6/1I, 6/1J, 6/1K, 6/1L, 6/1M, 6/1N, 6/1O, 6/1P, 6/1Q, 6/1R, 6/1S, 6/2A, 6/2B, 6/3A, 6/3B, 6/4A, 6/4B, 6/5, 6/6A, 6/6B, 6/7A, 6/7B, 6/7C, 6/8A, 6/8B, 6/9, 6/10A, 6/10B, 6/11, 6/12, 6/13, 7, 8/1A, 8/1B1, 8/1B2, 8/1C, 8/1D, 8/1E1, 8/1E2, 8/1F, 8/2, 8/3A, 8/3B, 8/3C, 8/3D, 8/3E, 8/3F, 8/3G, 9/1A, 9/1B, 9/2, 10/1, 10/2, 11, 12/1, 12/2, 13/1, 13/2, 14, 15/1A, 15/1B, 15/2, 16, 17, 18, 19, 20/1, 20/2, 20/3, 20/4A, 20/4B, 20/4C, 20/4D, 20/5, 20/6A, 20/6B, 20/6C, 20/6D, 20/6E, 20/6F, 20/6G, 21/1, 21/2, 21/3, 21/4, 21/5, 21/6A, 21/6B, 21/7A1, 21/7A2, 21/7B, 22, 24/1, 24/2, 25/1, 25/2A, 25/2B, 26/1, 26/2, 27/1, 27/2, 28, 29, 30, 31, 32, 33/1, 33/2, 33/3, 34/1, 34/2, 35/1, 35/2, 36, 37, 38, 39, 40/1, 40/2A, 40/2B, 40/2C, 40/2D, 41, 42/1, 42/2, 43/1, 43/2, 44, 45/1A, 45/1B, 45/2, 46, 47/1, 47/2, 48/1A, 48/1B, 48/2, 49/1, 49/2, 50, 51, 52, 53, 54/1, 54/2, 54/3, 55/1, 55/2, 56/1A, 56/1B, 56/1C, 56/1D, 56/2A, 56/2B, 57, 58/1A, 58/1B, 58/2A, 58/2B, 59, 60, 61, 62, 63, 64, 65, 66/1, 66/2, 67, 68, 69/1, 69/2, 69/3, 70/1, 70/2, 70/3, 71, 72/1, 72/2, 73, 74, 75, 76/1, 76/2, 77, 78, 79, 80, 81, 82, 83, 84, 85, 86, 87/1, 87/2, 87/3, 88, 89, 90, 91, 92, 93, 94/1, 94/2, 95, 96, 97, 98, 99/1, 99/2, 100/1, 100/2, 101/1, 101/2, 102/1A, 102/1B, 102/2, 102/3, 102/4, 102/5A, 102/5B, 102/6, 102/7A, 102/7B, 102/7C, 102/7D, 102/7E, 103/1, 103/2, 104, 105, 106/1A, 106/1B, 106/2, 106/3, 106/4, 107/1, 107/2A, 107/2B, 108/1, 108/2, 109, 110, 111, 112, 113, 114/1, 114/2, 115, 116, 117, 118, 119/1, 119/2, 120/1, 120/2, 120/3, 120/4, 121/1, 121/2, 122, 123, 124, 125/1A, 125/1B, 125/2, 126, 127, 128, 129/1, 129/2, 130/1, 130/2, 131/1, 131/2A,

WARD	BLOCK	TS No./Subdivision
		131/2B, 131/3A, 131/3B1, 131/3B2, 132/1, 132/2, 133/1, 133/2, 133/3, 133/4, 133/5, 133/6, 133/7, 133/8
AJ	35	1/1, 1/2, 1/3, 1/4, 1/5, 1/6, 1/7A, 1/7B, 1/7C, 1/8A, 1/8B, 1/8C, 1/8D, 1/9, 1/10, 1/11, 1/12, 2, 3, 4, 5, 6, 7, 8/1, 8/2, 8/3, 9, 10, 11/1, 11/2, 12/1, 12/2, 13/1, 13/2A, 13/2B, 14, 15, 16, 17, 18, 19/1, 19/2, 20/1, 20/2, 21/1, 21/2, 22, 23, 24/1, 24/2, 25, 26, 27, 28/1, 28/2, 29, 30, 31/1, 31/2, 31/3, 32, 33, 34, 35, 36, 37, 38, 39, 40/1A, 40/1B, 40/2, 41, 42, 43, 44, 45/1, 45/2, 45/3, 46, 47, 48, 49, 50, 51, 52, 53, 54, 55/1, 55/2, 56, 57, 58, 59/1, 59/2, 60, 61/1, 62/1, 62/2, 63, 64, 65, 66, 67, 68, 69, 70, 71/1A, 71/1B, 71/2, 71/3A, 71/3B, 71/3C, 71/3D, 71/4, 72/1, 72/2, 72/3, 73, 74, 75/1, 75/2, 76, 77, 78/1, 78/2, 79/1, 79/2, 80/1, 80/2, 81/1, 81/2, 82/1, 82/2, 83/1, 83/2, 84/1, 84/2, 84/3, 84/4, 84/5, 85, 86, 88, 89/1A, 89/1B, 89/2A, 89/2B, 89/3A, 89/9, 90
AJ	36	1, 2, 3, 4, 5, 6, 8/1, 8/2, 9/1, 9/2, 10, 11, 12, 13, 14, 15, 16, 17, 18, 19, 20, 21, 22, 23, 24, 25, 26, 27/1, 27/2, 27/3, 28, 29, 30, 31, 32, 33/1, 33/2, 34, 35, 36, 37/1, 37/2, 37/3, 38, 39, 40, 41, 42, 43/1, 43/2, 44, 45, 46, 47, 48, 49, 50, 51, 52, 53, 54/1, 54/2, 55, 56, 57, 58, 59, 60/1, 60/2, 60/3, 61, 62, 63, 64, 65, 66, 67, 68/1, 68/2, 68/3, 68/4, 69/1, 69/2, 70/1, 70/2, 71, 72/1, 72/2, 73, 74/1, 74/2, 75, 76, 77/1, 77/2, 77/3, 77/4, 78, 79, 80/1, 80/2, 81/1, 81/2, 82, 83, 84/1, 84/2, 85, 86/1, 86/2, 87, 88/1, 88/2, 89/1, 89/2, 89/3, 89/4, 90/1, 90/2, 90/3, 90/4, 91/1, 91/2, 91/3, 92, 93, 94, 95, 96, 97, 98, 99, 100, 101, 102, 103/1A, 103/1B, 103/2, 103/3, 104, 105, 106, 107/1, 107/2, 108, 109, 110, 111, 112, 113, 114/1, 114/2, 115, 116, 117, 118, 119, 120, 121, 122/1, 122/2, 123, 124, 125, 126, 127, 128, 129, 130, 131/1, 131/2, 132, 133, 134, 135, 136/1, 136/2, 137, 138, 139/1, 139/2, 140, 141, 142, 143, 144, 145/1, 145/2, 146, 147, 148, 149, 150, 152/1, 152/2,

WARD	BLOCK	TS No./Subdivision
		153/1, 153/2, 154, 155, 156, 157, 158, 159, 160, 161/1, 162, 163, 164, 165, 167/3, 169, 170, 171/1, 171/2, 172, 173, 174, 175, 176, 177, 178, 179, 180, 181, 182, 183, 184, 185, 186, 187, 188, 189, 190, 191, 192, 193, 194, 195, 196, 197, 198, 199, 200/1, 200/2A, 200/2B, 200/3, 202/1, 202/2, 203, 205, 206, 207, 208, 209, 210/1, 210/2, 211/1, 211/2, 212/1, 212/2, 213, 214, 215/1, 215/2, 216, 217, 218, 219/1, 219/2, 219/3, 220, 221, 222, 223/1, 223/2, 223/3, 224, 225, 226, 227, 228, 229/1, 229/2, 230, 231/1, 231/2, 231/3, 231/4, 232/1, 232/2, 232/3, 232/4, 233, 234, 235, 236, 237, 238, 239, 240/1, 240/2, 241/1, 241/2, 241/3, 241/4, 241/5A, 241/5B, 241/6A, 241/6B, 241/7, 241/8, 241/9, 241/10, 241/11, 241/12, 242/1, 242/2, 242/3A, 242/3B, 242/4, 242/5, 242/6, 242/7, 242/8, 242/9, 242/10, 242/11, 242/12A, 242/12B, 242/13, 242/14, 242/15, 242/16, 242/17, 242/18, 242/19, 242/20, 242/21, 242/22, 242/23, 242/24, 244/1, 244/2A, 244/2B, 244/2C, 245, 245/1A, 245/1B, 245/1C, 245/1D, 245/1E, 245/1F, 245/1G1, 245/1G2, 245/1H1, 245/1H2, 245/1H3, 245/1I, 245/1J, 245/1K1A, 245/1K1B, 245/1K1C, 245/1K2, 245/1K3, 245/1L, 245/1M1, 245/1M2, 245/1N1, 245/1N1A, 245/1N1B, 245/1N1C, 245/1N1D, 245/1N2, 245/1N3, 245/1O1, 245/1O2, 245/1O3, 245/1O4A, 245/1O4B, 245/1P1, 245/1P2, 245/1Q, 245/1R1, 245/1R2, 245/1R3, 245/1R4, 245/1R5, 245/1R6, 245/1R7, 245/1S, 246, 251
AJ	37	2/3C2, 2/3D2, 2/3E, 2/3F, 2/3G1, 2/3G2, 2/3G3, 2/3G4, 2/3G5, 2/3G6, 2/3G8, 2/3G9, 2/3H, 2/3I1, 2/3I2, 2/3I3, 2/3I4, 2/3I5, 2/3I6, 2/3I7, 2/3J1, 2/3J2, 2/3J3, 2/3J4, 2/3J5, 2/3J6, 2/3J7, 2/3K1, 2/3K2, 2/3L, 2/3M1, 2/3M2, 2/3N, 2/3N1, 2/3N2, 2/3O1, 2/3O2, 2/3P1, 2/3P2, 2/3P3, 2/3P4, 2/3Q1, 2/3Q2, 2/3Q3, 2/3Q4, 2/3Q5, 2/3Q6, 2/3Q7, 2/3Q8, 2/3Q9, 2/3Q10, 2/3R1, 2/3R2, 2/3R3, 2/3R4, 2/3R5, 2/3R6, 2/3R7, 2/3R8, 2/3R9, 2/3R10, 2/3R11, 2/4, 2/4A2, 2/4A3, 2/4B1, 2/4B2, 2/4C1, 2/4C2, 2/4D1, 2/4D2, 2/4E, 2/4F1, 2/4F2, 2/4F3, 2/4G, 2/5, 2/5K2, 2/6, 2/6A, 2/6B, 2/6C, 2/6D, 2/6E, 2/7, 2/7A, 2/7B, 2/8A, 2/8B, 2/8C, 2/10, 2/11A1, 2/11A2, 2/11B, 2/11C1, 2/11C2, 2/12A, 2/12A1, 2/12A2, 2/12A3, 2/12A4, 2/12A5, 2/12A6, 2/12A7, 2/12A8, 2/12A9, 2/12A10, 2/12A11, 2/12A12, 2/12A13, 2/12A14, 2/12A15, 2/12A16, 2/12A17, 2/12A18, 2/12A19, 2/12A22, 2/12A23, 2/12A24, 2/12A25, 2/12A26, 2/12A27, 2/12A28, 2/12A29, 2/12A30,

WARD	BLOCK	TS No./Subdivision
		2/12A31, 2/12A32, 2/12A33, 2/12A34, 2/12A35, 2/12A36, 2/12A37, 2/12A38, 2/12A39, 2/12A40, 2/12G, 2/12H, 2/12I, 2/12J, 2/12K, 2/12L, 2/12M, 2/12N, 2/12O, 2/12P, 2/12Q, 2/12R, 2/12S, 2/12T, 2/12U, 2/12V, 2/12W, 2/12X, 2/12Y, 2/12Z, 2/A4A, 2/G10, 2/G37, 4, 4/2B, 4/2C, 4/2D, 4/2E, 4/2F, 4/4A, 4/4B, 4/4C, 4/4D, 4/4E, 4/4F, 4/4G, 4/5A, 4/5Aa, 4/5Ab, 4/5Ac, 4/5Ad, 4/5Ae, 4/5B, 4/5C, 4/5D, 4/5E, 4/5F, 4/5G, 4/5H, 4/5H1, 4/5H2, 4/5I, 4/5J, 4/5K, 4/5K1, 4/5L, 4/5L1, 4/5L2, 4/5L3, 4/5L4, 4/5L5, 4/5M1, 4/5M2, 4/5N, 4/5O, 4/5P, 4/5Q, 4/5R, 4/5S, 4/5T1, 4/5T2, 4/5U, 4/5V, 4/5W, 4/5X, 4/5Y, 4/5Z, 4/10A, 4/10B, 4/10C, 4/10D, 4/10E, 4/10F, 4/10G, 4/10H1, 4/10H2, 4/10H3, 4/10H4, 4/10I1, 4/10I2, 4/10I3, 4/10J, 4/10K, 4/10L, 4/10M, 5/1, 5/3B, 5/3C, 5/4B, 5/4C, 7/1A, 7/1C, 7/1D, 7/1E, 7/2, 7/3
AJ	38	2/1A, 2/1B, 2/1C, 2/2A, 2/2B, 2/2C, 2/2D, 3/1A, 3/1B, 3/1C, 3/1D, 3/1E, 3/1F, 3/2A, 3/2B, 3/2C, 3/2D, 3/2E, 3/2F, 3/2G, 3/2H, 3/2I, 3/2J, 3/2K, 3/2L, 3/2M, 3/2O, 3/2P, 3/2Q, 3/2R, 3/2S, 3/3A, 3/3AA, 3/3AB, 3/3B, 3/3C, 3/3D, 3/3E, 3/3F, 3/3G, 3/3H, 3/3I, 3/3J, 3/3K, 3/3L, 3/3M, 3/3N, 3/3O, 3/3P, 3/3Q, 3/3R, 3/3S, 3/3T, 3/3V, 3/3W, 3/3X, 3/3Y, 3/3Z, 4/1A, 4/1AA, 4/1AB, 4/1AC, 4/1AD, 4/1AE, 4/1AF, 4/1AG, 4/1AH, 4/1AI, 4/1AJ, 4/1AK, 4/1AL, 4/1AM, 4/1B, 4/1C, 4/1D, 4/1E, 4/1F, 4/1G, 4/1H, 4/1I, 4/1J, 4/1K, 4/1L, 4/1M, 4/1N, 4/1O, 4/1P, 4/1Q, 4/1R, 4/1S, 4/1T, 4/1U, 4/1V, 4/1W, 4/1X, 4/1Y, 4/1Z, 4/2, 4/3, 4/4A, 4/4B, 4/5, 4/6, 4/7, 4/8A, 4/8B, 4/9A, 4/9B, 4/10, 4/11, 4/12, 4/13, 4/14A, 4/14B, 4/14C, 4/15A, 4/16B, 4/16C, 4/16D, 4/16E, 4/16F, 4/16G, 4/16H, 4/16I, 4/16J, 4/16K, 4/16L
AJ	39	2/1A, 2/1B, 2/1C, 2/1D, 2/1E, 2/1F, 2/1G, 2/1H, 2/1I, 2/1J, 2/1K, 2/1L, 2/1M, 2/1N, 2/2A1A, 2/A1B, 2/A1C, 2/A1D, 2/A1E, 2/A1F, 2/A1G, 2/A1H, 2/A1I, 2/A1J, 2/A1Q, 2/A1R, 2/A1S, 2/A1T, 2/A1U, 2/A1V, 2/A2, 2/A4, 3/1A, 3/1B, 3/1C, 3/1D, 3/1E, 3/1F, 3/1G, 3/1H, 3/1I, 3/1J, 3/2A, 3/2B, 3/2C, 3/2D, 3/2E, 3/2F, 3/2G, 3/2H, 3/2I, 3/2J, 3/2K, 3/2L, 3/3A, 3/3B, 3/3C, 3/4A, 3/4B, 3/4C, 3/5A, 3/5B, 3/5C, 3/6, 3/7A, 3/7B, 3/7C, 3/8A, 3/8B, 3/8C, 3/8D, 3/9A, 3/9B, 3/10A, 3/10B, 3/11A, 3/11B, 3/12A, 3/12B, 3/13A, 3/13B, 3/13C, 3/13D, 3/14, 3/15, 3/16, 3/17, 3/18, 3/19, 3/20, 3/21, 3/22A, 3/22B, 4/1A, 4/1B, 4/1C, 4/1D, 4/1E, 4/1F, 4/2A, 4/2B, 4/2C, 4/2D, 4/2E, 4/2F, 4/2G, 4/2H, 4/2I, 4/2J, 4/2K, 4/2L, 4/2M, 4/2N, 4/3, 4/4A, 4/4B, 4/4C, 4/4D, 4/5A, 4/5B, 4/5C, 4/5D, 4/5E, 4/5F, 4/5G, 4/5H, 4/5I, 4/5J, 4/5K, 4/5L, 4/5M,

WARD	BLOCK	TS No./Subdivision
		4/5N, 4/5O, 4/5P, 4/5Q, 4/5R, 4/5S, 4/5T, 4/5U, 4/5V, 4/5W, 4/6A, 4/6B, 4/7A, 4/7B, 4/7C, 4/7D, 4/7E, 4/7F, 4/8A, 4/8B, 4/8C, 4/8D, 4/8E, 4/9A, 4/9B, 4/10A, 4/10B, 4/10C, 4/11A, 4/11B, 4/11C, 4/11D, 4/11E, 4/11F, 4/11G, 4/11H, 4/11I, 4/11J, 4/11K, 4/11L, 4/11M, 4/11N, 4/11O, 4/11P, 4/11Q, 4/11R, 4/11S, 4/11T, 4/11U, 4/11V, 4/11W, 4/11Y, 4/11Z, 5/1, 5/2, 5/3A, 5/3B, 5/3C, 5/3D, 5/3E, 5/3F, 5/4A, 5/4B, 5/4C, 5/5, 5/10, 5/11A, 5/11B, 5/11C, 5/11D, 5/12A, 5/12B, 5/12C, 5/12D, 5/12E, 5/12F, 5/12G, 5/12H, 5/13A, 5/13B, 5/13C, 5/13D, 5/13E, 5/13F, 5/13G, 5/13H, 5/13I, 5/14, 5/15A, 5/15B, 5/15C, 5/15D, 5/15E, 5/15F, 5/15G, 5/15H, 5/15I, 5/15J, 5/15K, 5/15L, 5/16A1, 5/16A2, 5/16A3, 5/16A4, 5/16A5, 5/16A6, 5/16A7, 5/16A8, 5/16A9, 5/17A1, 5/17A2, 5/17A3, 5/17B1, 5/17B2, 5/18A1, 5/18A2, 5/18A3, 5/18B, 5/19, 5/20A1, 5/20A2A, 5/20A3, 5/20A4, 5/20A5A, 5/20A5B, 5/20A6, 5/20A7, 5/20B, 5/20C, 5/20D, 5/20E, 5/20F, 5/20G, 5/21A, 5/21B, 5/21C, 5/22, 5/23, 5/24, 5/26A, 5/26B, 5/26C, 5/26D, 5/26E, 5/26F, 5/26G, 5/28, 5/29A, 5/29B, 5/30A, 5/30B, 5/30C, 5/30D, 5/31, 5/32A, 5/32B, 5/32C, 5/32D, 5/202B, 9/2, 9/3, 10/1, 10/2, 10/3, 10/4, 10/5, 10/6, 10/7, 10/8, 10/9, 10/10, 10/11, 11
AJ	40	1, 2, 3, 4/1, 4/2, 5, 6/1, 6/2, 6/3, 6/4, 11/2, 12, 13/1, 13/2, 14/1, 14/2, 15, 16, 17, 18, 19/1, 19/2, 20/1, 20/2, 20/3A, 20/3B, 20/3C, 20/4A, 20/4B, 20/5, 20/6, 20/8, 20/9, 20/10, 20/11, 20/12, 20/13A, 20/14A1, 20/14A2, 20/14A3, 20/14A4, 20/14A5, 20/14B1, 20/14B2, 20/14B3, 20/14B4, 20/14B5, 20/14B6, 20/14B7, 20/14B8, 21/2A, 21/2B, 21/2C, 21/2D, 21/2E, 21/2F, 21/2G, 21/2H, 21/2I, 21/2J, 21/2K, 22, 23/1A1A, 23/1A1B, 23/1A1C, 23/1A1D, 23/1A1E, 23/1A2, 23/1A3, 23/1B, 23/1C, 23/1D1, 23/1D2, 23/1D3A, 23/1D3B, 23/1D3C, 23/1D3D, 23/1D3E, 23/2, 23/3A, 23/3B, 23/3C, 23/4A, 23/4B, 24/1A, 24/1B, 24/1C, 24/2A, 24/2A1A, 24/2A1B, 24/2AA, 24/2AB, 24/2AC, 24/2AD, 24/2AE, 24/2AF, 24/2AG, 24/2AH, 24/2B1, 24/2B2, 24/2C, 24/2D1, 24/2D2, 24/2D3, 24/2E, 24/2F, 24/2G1, 24/2G2, 24/2G3, 24/2G4, 24/2G5, 24/2G6, 24/2H, 24/2I, 24/2J, 24/2K, 24/2L, 24/2M1, 24/2M2, 24/2N, 24/2O, 24/2P, 24/2Q, 24/2R, 24/2S, 24/2T, 24/2U, 24/2V, 24/2W, 24/2X, 24/2Y1, 24/2Y2, 24/2Z, 24/3A, 24/3B, 24/4A, 24/4AA1, 24/4AA2, 24/4AB, 24/4AC, 24/4AD, 24/4AE, 24/4AF, 24/4AG, 24/4AH, 24/4B, 24/4C, 24/4D, 24/4E, 24/4F1, 24/4F2,

WARD	BLOCK	TS No./Subdivision
		24/4F3, 24/4G1, 24/4G2, 24/4H, 24/4I1, 24/4I2, 24/4J, 24/4K, 24/4L, 24/4M, 24/4N, 24/4O, 24/4P, 24/4Q, 24/4S, 24/4T, 24/4U, 24/4V, 24/4W, 24/4X, 24/4Y, 24/4Z, 24/5A, 24/5B, 24/5C, 25/2, 26, 27, 28/1, 28/2, 29, 30, 31, 32, 33/1, 33/2A, 33/2B, 33/2C, 33/3A, 33/3B, 33/3C, 33/3D, 33/3E, 33/3F, 33/4, 33/5, 33/6A, 33/6B, 33/6C, 33/6D, 33/6E, 33/7A, 33/7B, 33/7C, 33/7D, 33/7E, 33/7F, 33/8, 33/11, 33/12, 33/13A, 33/13B, 33/14, 33/15, 33/16, 33/17, 33/18, 33/19A, 33/19B, 33/19C, 33/19D, 33/20, 33/22, 33/23, 33/24, 33/25, 33/26, 33/27, 33/28, 33/29A, 33/29B, 33/30A, 33/30B, 33/30C, 34, 35, 36/3A, 36/3B, 36/4, 36/5, 36/6A, 36/6B, 36/6C, 36/6D, 36/6E, 36/6F, 36/6G, 36/6H, 36/6I, 36/6K, 36/6L
AJ	42	1, 2, 3, 4, 5, 6, 7, 8, 9, 10, 11, 12, 13, 14, 15, 16, 17, 18, 19, 20, 21, 22, 23, 24, 25, 26, 27, 28, 29, 30, 31, 32, 33, 34, 35, 36, 37, 38, 39, 40, 41, 42, 43, 44, 45, 46, 47, 48, 49, 50, 52, 53, 54, 55, 56, 57, 58, 59, 60, 61, 62, 63, 64, 65, 66/1, 66/2, 67/1, 67/2, 68, 69, 70, 71, 72/1, 72/2, 73/1, 73/2, 74, 75, 76, 77, 78, 79, 80, 81, 82, 83, 84, 85, 86, 87, 88, 89, 90, 91/1, 91/2, 92, 93, 94, 95, 96, 97, 98, 99, 100, 101, 102, 103, 104, 105, 106, 107, 108, 109, 110, 111, 112, 113, 114, 115, 116, 117, 118, 119/1, 119/2, 120/1, 120/2, 121, 122, 123, 124, 125, 126, 127, 128, 129, 130, 131, 132, 133, 134, 135, 136, 137, 138, 139, 140, 141/1, 141/2, 142/1, 142/2, 143, 144, 145, 146, 147, 148, 149, 150, 151, 152, 153, 154, 155, 156, 157, 158, 159/1, 159/2, 160
AJ	43	1, 2, 3, 4, 5, 6, 7, 8, 9, 10, 11, 12, 13, 14, 15, 16, 17, 18, 19, 20, 21, 22, 23, 24, 25, 26, 27, 28, 29, 30, 31, 32, 33, 34, 35, 36, 37, 38, 39, 40, 41, 42, 43, 44, 45, 46, 47, 48, 49, 50, 51, 52, 53, 54, 55, 56, 57, 58, 59, 60, 61, 62, 63, 64, 65, 66, 67, 68, 69, 70, 71, 72, 74, 75, 76, 77, 78, 79, 80, 81, 82, 83, 84, 85, 86, 87, 88, 89, 90, 91, 92, 93, 94, 95, 96, 97, 98, 99, 100, 101, 102, 103, 104, 105, 106, 107, 108, 109, 110, 111, 112, 113, 114, 115, 116, 117, 118, 119, 120, 121, 122, 123, 124, 125, 126, 127, 128, 129, 130, 131, 132, 133, 134, 135, 136, 137, 138, 139, 140, 141, 142, 143, 144, 145, 146, 147, 148, 149, 150, 151, 152, 153, 154, 155, 156, 157, 158, 159, 160, 161, 162, 163, 164, 165, 166, 167, 168, 169, 170, 171, 172, 173, 174, 175, 176, 177, 178, 179, 180, 181, 182, 183, 184, 185, 186, 187, 188, 189, 190, 191, 192, 193, 194, 195, 196, 197, 198, 199, 200, 201, 202, 203, 205, 206, 207, 211, 212, 213/1, 213/2, 214/1, 214/2, 215/1, 215/2, 215/3, 216/1, 216/2, 216/3, 217, 218,

WARD	BLOCK	TS No./Subdivision
		219, 220, 221, 222, 223, 224, 225, 226, 227, 228, 229, 230, 231, 232, 233, 234/1, 234/2, 235/1, 235/2, 236/1, 236/2, 237, 238, 239, 240, 241/1, 241/2, 242/1, 242/2, 243/1, 243/2, 244/1, 244/2, 245, 246, 247, 248, 249, 250/1, 250/2, 251/1, 251/2, 252, 253/1, 253/2, 253/3, 253/4, 254/1, 254/2, 255/1, 255/2, 256, 257, 258, 259/1, 259/2, 260, 261/1, 261/2, 262/1, 262/2, 263, 264/1, 264/2, 265/1, 265/2, 266, 267, 268, 269, 270, 271, 272, 273, 274, 275, 276, 277, 278, 279, 280, 281, 282, 283, 284, 285, 286, 287, 288, 289, 290, 291, 292, 293, 294, 295, 296, 297, 298, 299, 300, 301, 302, 303, 304/1, 304/2, 305/1, 305/2, 306/1, 306/2, 307, 308, 309, 310
AJ	44	1, 2, 3, 4, 5, 6, 7, 11, 12, 13, 14, 15, 16, 17, 18, 19, 20, 21, 22, 23, 24, 25, 26, 27, 28, 29, 30, 31, 32, 33, 34, 35, 36, 37, 38, 39, 40, 41, 42, 43, 44, 45, 46, 47, 48, 49, 50, 51, 52, 53, 54, 55, 56, 57, 58, 59, 60, 61, 62, 63, 64, 65, 66, 67, 68, 69, 70, 71, 72, 73, 74, 75, 76, 77, 78, 79, 80, 81, 82, 83, 84, 85, 86, 87, 88, 89, 90, 91, 92, 93, 94, 95, 96, 97, 98, 99, 100, 101, 102, 103, 104, 105, 106, 107, 108, 110, 111, 112, 113, 114, 115, 116, 119, 120, 121, 122, 123, 124, 125, 126, 127, 128, 129, 130, 131, 132, 133, 134, 135, 136, 137, 138, 139, 140, 141, 142, 143, 144, 145, 146, 147, 148, 149, 150, 151, 152, 153, 154, 155/1, 155/2, 155/3, 155/4, 156, 157, 158, 159, 160, 161, 162, 163, 164, 165, 166, 167, 168, 169, 170, 171, 172, 173, 174, 175, 176, 177, 178, 179, 180, 181, 182, 183, 184, 185, 186, 187, 188, 189, 190, 191, 192, 193, 194, 195, 196, 197, 198, 199, 200, 201, 202, 203, 204, 205, 206, 207, 208, 209, 210
AJ	45	1, 2, 3, 4, 5/1, 5/2, 6, 7, 8, 9, 10, 11, 14, 15, 16, 17, 18, 19, 20, 21, 22, 23, 24, 25, 26, 27, 28, 30, 31, 32, 33, 34, 35, 36, 37, 38, 39, 40, 41, 42, 43, 44, 45, 46, 47, 48, 49, 50, 51, 52, 53, 54, 55, 56, 57, 58, 59, 60, 61, 62, 63, 64/1, 64/2, 65, 66, 67, 68, 69, 70, 71, 72, 73, 74, 75, 76, 77, 78, 79, 80, 84, 85, 86, 87, 88, 89, 90, 91, 92, 93, 94, 95, 96, 97, 98, 99, 100, 101, 102, 103, 104, 105, 106, 107, 108, 109, 110, 111, 112, 113, 114, 115, 116, 117, 118, 119, 120, 121, 122, 123, 124, 125/1, 125/2, 125/3, 125/4, 126, 127, 128, 129, 130, 131, 133, 134, 135, 136, 137, 138, 139, 140, 141, 142, 143, 144, 145, 146, 147, 148, 149, 150, 151, 152, 153, 154, 155, 156, 157, 158, 159, 160, 161, 162, 163, 164, 165, 166, 167, 168, 169, 170, 171, 172, 173, 174, 175, 176, 177/1, 177/2, 178, 179, 180, 181, 182, 183, 184, 185

WARD	BLOCK	TS No./Subdivision
AJ	46	1, 2, 3, 4, 5, 6, 7, 8, 9, 10, 11, 12, 13, 14, 15, 16, 17, 18, 19, 20, 21, 22, 23, 24, 25, 26/1, 26/2, 27, 28, 29, 30, 31, 32, 33, 34/1, 34/2, 35/1, 35/2, 36/1, 36/2, 37/1, 37/2, 38, 39, 40, 41, 42, 43, 44, 45, 46, 47, 48, 49, 50, 51, 52, 53, 54, 55, 56, 57, 58, 59, 60, 62, 63, 64
AJ	47	1, 2, 3, 4, 5, 6, 7, 8, 9, 10, 11, 12, 16, 17, 18, 19, 20, 21, 22, 23, 24, 25, 26, 27, 28, 29, 30, 31, 32, 33, 34, 35, 36, 37, 38, 39, 40, 41, 42, 43, 44, 45, 46, 47, 48, 49, 50, 51, 52, 53, 54, 55, 56, 57, 58, 59, 60, 61/1, 61/2, 62, 63, 64, 65, 66, 67, 68, 69, 70, 71, 72, 73, 74, 75, 76, 77, 78, 79, 80, 81, 82, 83, 84, 85, 86, 87, 88, 89, 90, 91, 92, 93, 94, 95, 96, 97, 98/1, 98/2, 99/1, 99/2, 100/1, 100/2, 101, 102, 103, 104, 105
AJ	48	1, 2, 3, 4, 5, 6, 7, 8, 9, 10, 13, 14, 15, 16, 17, 18, 19, 20, 21, 22, 23, 24, 25, 26, 27, 28, 29, 30, 31, 32, 33, 34, 35, 36, 37, 38, 39, 40, 41, 42, 43, 44, 45, 46, 47, 48, 49, 50, 51, 52, 53, 54, 58, 59, 60, 61, 62, 64, 65, 66, 67, 68, 69, 70, 71, 72, 73, 74, 75, 76, 77, 78, 79, 80, 81, 82, 83, 84, 85, 87, 88, 89, 90, 91, 92, 93, 94, 95, 96, 97, 98
AJ	49	1, 2, 3, 4, 5, 6, 7, 8, 9, 10, 11, 12, 13, 14, 19/1, 19/2, 20, 21, 22, 23, 24, 25, 26, 27, 28, 29, 30, 31, 32, 33, 34, 35, 36, 37, 38, 39, 40, 41, 42, 43, 44, 46, 47, 48, 49, 50, 51, 52, 53, 54, 57, 58, 59, 60, 61, 62, 63, 64, 65, 66, 67, 68, 69, 70, 71, 72, 73, 74, 75, 76, 77, 78, 79, 80, 81, 82, 83, 84, 85, 86A, 86B, 87, 88, 89, 90, 91, 92, 93, 94, 95, 96, 97, 98, 99, 100, 101, 102, 103/1, 103/2, 103/3, 104, 105, 106, 107, 108, 109, 110, 111, 112, 113, 114, 115, 116, 117, 120, 121, 122, 123, 124, 125, 126, 128, 129, 130, 131, 132, 133, 134, 137, 138, 139
AJ	50	1, 2, 3, 4, 5/1, 5/2, 6, 7, 8, 9, 10, 11, 12, 13, 14, 15, 16, 17, 18, 19, 20, 21, 22/1, 22/2, 23, 24, 25, 26, 27, 28, 29, 30, 31, 32, 33, 34, 35, 36, 37, 38, 39, 40, 41, 42, 43, 44, 45, 46, 47, 48, 49, 50, 51, 52, 53, 54, 55, 56, 57, 58, 59, 60, 61, 62, 63, 64, 65, 66, 67, 68, 69, 70, 71, 72, 73, 74, 75, 76, 77, 78, 79, 80, 81, 82, 83, 84, 85, 86, 87, 88, 89, 90, 91, 92, 93, 94, 95, 96, 97, 98, 99, 100, 101, 102, 103, 104, 105, 106, 107, 108, 109, 110, 111, 112, 113, 114, 115, 116, 117, 118, 119, 120, 121, 122, 123, 124, 125, 126, 127, 128, 129, 130, 131, 132, 133, 134, 135, 136, 137, 138, 139, 140, 143, 144, 145, 146, 147, 149, 150, 151, 152, 153, 154, 155, 156, 157, 158, 159, 160, 161, 162, 163, 164, 165, 166, 167, 168, 169, 170, 171, 172, 173, 174, 175, 176, 177, 178, 179, 180, 181, 182, 183, 184, 185, 186, 187

WARD	BLOCK	TS No./Subdivision
AJ	51	1, 2, 3, 4, 5, 6, 7, 8/1, 8/2, 9, 10, 11, 12, 13, 14, 15, 16, 17, 18, 19, 20, 21, 22, 23, 25/1, 29, 30, 31, 32, 33, 34, 35, 36, 37, 38, 39/1, 39/2, 40, 41, 42, 43, 44, 45, 46, 47, 48, 49, 50, 51, 52, 53, 54, 55, 56, 57, 58, 59, 60, 61, 62, 63, 64, 65, 66, 67, 68, 69, 74, 75, 76, 77, 78, 79
AJ	52	1, 2, 3, 4, 5, 6, 7, 8, 9, 10, 11, 12, 13/1, 13/2, 14/1, 14/2, 15/1, 15/2, 16/1, 16/2, 17, 18, 19, 20, 21, 22, 23, 24, 25, 26, 27, 28/1, 28/2, 30
AJ	53	1, 2, 3, 4, 5, 6, 7, 8, 9, 10, 11, 12, 13, 14, 15, 16, 17, 18, 19, 20, 22, 23, 24, 25, 26, 27, 28, 29, 30, 31, 32, 33, 34, 35, 36, 37, 38, 39, 40, 41, 42, 43, 44, 45, 46, 47, 48, 49, 50, 51, 52, 53/1, 53/2, 54/1, 54/2, 55/1, 55/2, 56/1, 56/2, 57/1, 57/2, 58, 59, 60, 61, 62, 63, 64, 65, 66, 67, 68, 69, 70/1, 70/2, 71, 72, 73, 74, 75, 76, 77, 78, 79, 80, 81, 82, 83, 84, 85, 86/1, 86/2, 87
AJ	54	1, 2, 8, 9, 10
AK	7	49
AK	16	20/2, 20/6, 20/7, 23/1, 29, 30/2, 45/1, 45/2, 45/3, 45/4, 45/5, 45/6, 45/7, 45/9, 45/10, 45/13, 45/14, 46/1, 46/5, 47, 48, 49/1, 49/2, 49/3, 49/4, 49/8
AK	17	2, 3/1, 3/2, 4, 5/1, 5/2, 6, 7/1, 7/2, 8, 9, 10, 11/1, 11/2, 12, 13/1, 13/2, 14, 15, 16, 17, 18/1, 18/2, 19/1, 19/2, 20, 21, 22, 23, 24/1, 24/2, 25, 26, 27, 28, 29, 30, 31, 32, 33/1, 33/2, 34, 35, 36, 37, 38, 39, 40, 41, 42/1, 42/2, 43, 44, 45, 46, 47, 48, 49, 50, 51, 52, 53/1, 53/2, 54, 55, 56, 57, 58, 59, 60, 61, 62, 63, 64, 65, 66, 67, 68, 69, 70, 71, 73, 74, 75, 76, 77, 78, 79, 80, 81, 82, 83, 84, 85, 86, 87, 88, 89, 90, 91, 92, 93, 94, 95, 96, 97, 98, 99, 100, 101, 102, 103, 104, 105, 106, 107, 108, 109, 110, 111, 112, 113, 114, 115, 116, 117, 118, 122, 123, 124, 125, 126, 127, 128, 129, 130, 131, 132, 133, 134, 135, 136, 137, 138, 139, 140, 141, 142, 143, 144, 145, 149, 150, 151, 152, 153, 154, 155, 156, 157, 158, 159, 160, 161, 162, 163, 164, 165, 166, 167, 168, 169, 170, 171, 172, 173, 174, 175, 176, 177, 178, 179, 180, 181, 182, 183, 184, 185, 186, 187, 188, 189, 190, 191, 192, 193, 195, 196, 197, 198, 201, 202, 203, 204, 206, 207, 208, 209, 210, 211, 212, 213
AK	18	1, 2, 3, 4, 5, 6, 7, 8, 9, 10, 11, 12, 13, 14, 15, 16, 17, 18, 19, 20, 21, 22, 23, 24, 25, 26, 27, 28, 29, 30, 31, 32, 33, 34, 35, 36, 37, 38, 39, 40, 41, 42, 43, 44, 45, 46, 47, 48, 49, 50, 51, 52, 53, 54, 55, 56, 57, 58, 59, 60, 61, 62, 63, 64, 65, 66, 67, 68, 69, 70, 71, 72, 73, 74, 75, 76, 77, 78, 79, 80, 81, 82, 83, 84, 85, 86, 87, 88, 90, 91, 94, 95, 97, 100, 101, 103,

WARD	BLOCK	TS No./Subdivision
		104, 105, 106, 107, 108, 109, 110, 111, 112, 113, 114, 115, 116, 117, 118, 119, 120, 121, 122, 123, 124, 125, 126, 128, 130, 131, 132, 133, 137, 138, 139, 140, 141, 142, 143, 144, 145, 146, 147, 148, 150, 151, 152, 153, 154, 155, 156, 157, 158, 159, 160, 161, 162, 163, 164, 165, 166
AK	19	1, 2, 3, 4, 5, 6, 7, 8, 9, 10, 11, 12, 13, 14, 15, 16, 17, 18, 19, 20, 21, 22, 23, 24, 26, 27, 28, 29, 30, 31, 32, 32/A, 32/B, 33, 34, 35, 36, 37, 38, 40, 41, 42, 43, 44, 45, 46, 47, 48, 49, 50, 51, 52, 53, 54, 55, 56, 57, 58, 59, 60, 62, 63, 65, 66, 67, 68, 69, 70, 71, 72, 73, 74, 75, 76, 77, 78, 79, 80, 81, 81/A, 81/B, 83, 85, 86, 87, 97, 98, 99, 100, 101, 102, 103, 104, 105, 106, 107, 108, 109, 110, 111, 112, 113, 114, 115, 116, 117, 118, 119, 120, 121, 122, 123, 125, 126, 127, 128, 129, 130, 131, 132, 133, 134, 135, 137, 138, 140, 141, 142, 143, 144, 145, 146, 147, 148, 149/A, 149/B, 149/C, 150, 151, 152, 153, 154, 155, 156, 158, 159, 160, 161, 162, 163, 164, 165, 166, 167, 169, 170
AK	22	2, 2/1, 2/2, 2/3, 2/4, 2/5, 2/6, 2/7, 2/8, 2/9, 2/10, 2/11, 2/12, 2/13, 2/14, 2/15, 2/16, 2/17, 2/18, 2/19, 2/20, 2/21, 2/22, 2/23, 2/25, 2/26, 2/27, 2/28, 2/29, 2/30, 2/32, 2/33, 2/34, 2/35, 2/36, 2/37, 2/38, 2/39, 3, 4/1, 5/1, 5/2, 5/3, 6/1, 6/2, 6/3, 6/4, 6/5, 6/6, 6/7, 6/8, 7, 7/1, 7/2, 7/3, 7/4, 7/5, 7/6, 7/7, 7/8, 7/9, 7/10, 7/11, 7/12, 7/13, 7/14, 7/15, 7/16, 7/17, 7/18, 7/19, 7/20, 7/21, 7/22, 7/23, 7/24, 7/25, 7/26, 7/27, 7/29, 7/30, 7/31, 7/32, 7/34, 7/35, 7/36, 7/37, 7/44, 7/45, 7/46, 7/47, 7/48, 7/49, 7/50, 7/51, 7/52, 7/53, 7/54, 7/55, 7/56, 7/57, 7/60, 7/61, 7/62, 7/63, 7/64, 7/65, 7/66, 7/67, 7/68, 7/69, 7/70, 8/1, 14/1
AK	68	19, 20, 21, 22, 23, 24, 25, 26, 30, 31, 33, 34, 35, 36, 37, 39, 40, 41, 42, 43, 44, 45, 46, 47, 48, 49, 50, 51, 52, 53, 54, 56, 57, 58, 59, 60, 61, 62, 63, 70, 71, 72, 73, 74, 75, 76, 77, 78, 79, 80, 81, 82, 83, 84, 85, 86, 87, 88, 89, 90, 91, 92, 93, 94, 95, 96, 100, 101, 103, 104, 105, 106, 107, 108, 109, 110, 111, 112, 113, 114, 115, 116, 117, 119, 120, 121, 122, 123, 124, 125, 126, 127, 128, 129, 130, 131, 132, 133, 134, 135, 136, 137, 138
AK	69	1, 2, 3, 4, 5, 6, 6/1, 6/2, 7, 8, 9, 10, 11, 12, 13, 14, 15, 16, 17, 18, 20, 21, 22/1, 22/2, 23, 24, 25, 26, 27, 28, 29, 30, 31, 32, 33, 34, 35, 36, 37, 38, 39, 40, 41, 42, 43, 44/1, 44/2, 45, 46/3, 47, 48, 49, 50, 51, 52, 53, 54, 55, 56, 57, 58, 59, 60, 61, 62, 63, 64, 65, 66/1, 66/2, 67, 68, 69, 70,

WARD	BLOCK	TS No./Subdivision
		72, 73, 74, 75, 76, 77, 78, 79, 80, 81, 82, 82/2, 82/3, 83/1, 83/2, 93, 94, 95, 96, 97, 98, 99, 100, 101, 102, 103, 104, 105, 106, 107, 169
AK	70	1, 2, 3, 4, 5, 6/1, 6/2, 7, 8, 9, 10, 11, 12, 13, 14, 15, 16, 17, 18, 19, 20, 21, 22, 23, 24, 25, 26, 27, 28, 29, 31, 32, 33, 34, 35, 36/1, 36/2, 37, 38, 39, 40, 41, 42, 43, 44, 45, 46, 47, 48, 49, 50, 51, 52, 53, 54, 55, 56, 57, 58, 59, 60/1, 60/2, 61/1, 61/2, 62, 63, 64, 65, 66, 67/1, 67/2, 68, 69, 70, 71, 72, 73, 74, 75, 76, 77, 78, 79, 80, 81, 82, 83, 84, 85, 86, 87, 88, 89, 91, 92, 93, 94, 95, 96, 97, 98, 99, 100, 101, 102, 103, 104, 105, 106, 107, 108, 109, 111, 112, 113, 114, 115, 116, 117, 118/1, 118/2
AK	71	84/2, 109
AK	74	85
AK	76	5
AL	1	1, 2, 3, 4, 5, 6, 7, 8, 9, 10, 11, 12, 13, 14, 15, 16, 17, 18, 19, 20, 21, 22, 23, 24, 25, 26, 27, 28, 29, 30, 31, 32, 33, 34, 35, 36, 37, 38, 39, 40, 41, 42, 43, 44, 45, 46, 47, 48, 49, 50, 51, 52, 53, 54, 55, 56, 57, 58, 59, 60, 61, 62, 63, 64, 65, 66, 67, 68, 69, 70, 71, 72, 73, 74, 75, 76, 77, 78, 79, 80, 81, 82, 83, 84, 85, 86, 87, 88, 89, 90, 91, 92, 93, 94, 95, 96, 97, 98, 99, 100, 101, 102, 103, 104, 105, 106, 107, 108, 109, 110, 111, 112, 113, 114, 115, 116, 117, 118, 119, 120, 121, 122, 123, 124, 125, 126, 127, 128, 129, 130, 131, 132, 133, 134, 135, 136, 137, 138, 139, 140, 141, 142, 143, 144, 145, 146, 147, 148, 149, 150, 151, 152, 153, 154, 155, 156, 157, 158, 159, 160, 161, 162, 163, 164, 165, 166, 167, 168, 169, 170, 171, 172, 173, 174, 175, 176, 177, 178, 179, 180, 181, 182, 183, 184, 185, 186, 187, 188/1, 188/2, 188/3, 189, 190, 192, 193, 194, 195, 196, 197, 198, 199, 200, 201, 202, 205, 206, 207, 208, 209, 210, 211, 212, 213, 214, 215, 216, 217, 218, 219, 220, 221, 222, 223, 224, 225, 226, 227, 228, 229, 230, 231, 232, 233, 234, 235, 236, 237, 238, 239, 240, 241, 242, 243, 244, 245, 246, 247, 248, 249, 250, 251, 252, 253, 254, 255, 256, 257, 258, 259, 260, 261, 262, 263, 264, 265, 266, 267, 268, 269, 270, 271, 272, 273, 274, 276, 277, 278, 279, 280, 281, 282, 283, 284, 285, 286, 287, 288, 289, 290, 291, 292, 293, 294, 295, 296, 297, 298, 299, 300, 301, 302, 303, 304, 305, 306, 307, 308, 309, 310, 311, 312, 313, 314, 315, 316, 317, 318, 319, 320, 321, 322, 323, 324, 325, 326, 327, 328, 329, 330, 331, 332, 333, 334, 335

WARD	BLOCK	TS No./Subdivision
AL	2	1, 2, 3, 4, 5, 12, 13, 14, 15, 16, 17, 18, 19, 20, 21, 22, 23, 24, 25, 26, 27, 28, 29, 30, 31, 32, 33, 34, 35, 36, 37, 38, 39, 40, 41, 42, 43, 44, 45, 46, 47, 48, 49, 50, 51, 52, 53, 54, 55, 56, 57, 58, 59, 60, 61, 62, 63, 64, 65, 66, 67, 68, 69, 70, 71, 72, 73, 74, 75, 76, 77, 78, 79, 80, 81, 82, 83, 84, 85, 86, 87, 88, 89, 90, 93, 94, 95, 96, 97, 98, 100, 101, 102, 103, 104, 105, 106, 107, 108, 109, 110, 111, 113, 114, 115, 116, 117, 118, 119, 120, 121, 122, 123, 124, 125, 126, 127, 128, 129, 130, 131, 132, 133, 134, 135, 136, 137, 138, 139, 140, 141, 142, 143, 144, 145, 146, 147, 148, 149, 150, 151, 152, 153, 154, 155, 156, 157, 158, 159, 160, 161, 162, 163, 164, 165, 166, 167, 168, 169, 170, 171, 172, 173, 174, 175, 182, 183, 184, 185, 186, 187, 188, 189, 190, 191, 192, 193, 194, 195, 196, 197, 198, 199, 200, 201, 202
AL	3	1, 2, 3, 4, 5, 6, 7, 8, 9, 10, 12, 13, 14, 15, 16, 17, 18, 19, 20, 21, 22, 23, 24, 25, 26, 27, 28, 29, 30, 31, 32, 33, 34, 36, 37, 39, 41, 42, 43, 45, 47, 48, 49, 50, 51, 52, 53, 54, 55, 56, 57, 58, 59, 60, 61, 62, 63, 64, 65, 66, 67, 68, 69, 70, 71, 72, 73, 74, 75, 76, 77, 78, 79, 80, 81, 82, 83, 84, 85, 86, 87, 88, 89, 90, 91, 92, 93, 94, 95, 96, 97, 98, 99, 100, 101, 102, 103, 104, 105, 106, 107, 108, 109, 110, 111, 112, 113, 114, 115, 116, 117, 118, 119, 120, 121, 122, 123, 124, 125, 126, 127, 128, 129, 130, 131, 132, 133, 134, 135, 136, 137, 138, 139, 140, 141, 142, 143, 144, 145, 146, 147, 148, 149, 150, 151, 152, 153, 154, 155, 156, 157, 158, 159, 160, 161, 162, 163, 164, 165, 166, 167, 168, 169, 170, 171, 172, 173, 174, 175, 176, 177, 178, 179, 180, 185, 186, 198, 199, 199A, 200, 201, 202, 203, 204, 205, 206, 207, 208, 209, 210, 211, 215, 216, 217, 218, 219, 220, 221, 222, 223, 224, 225, 226, 231, 232, 233, 234, 235, 236, 237, 238, 239, 240, 241, 242, 244, 245, 246, 247/1, 247/2, 248, 249, 251, 252, 253, 254, 255, 256, 257, 258, 259, 260, 261, 264, 271, 272, 280, 281, 283, 284, 285
AL	4	1, 2, 3, 4, 5, 6, 7, 8, 9, 10, 11, 12, 13, 14, 15, 16, 17, 18, 19, 20, 21, 22, 23, 24, 25, 26, 27, 28, 29, 30, 31, 32, 33, 34, 35, 36, 37, 38, 39, 40, 41, 42, 43, 44, 45, 46, 47, 48, 49, 50, 51, 52, 53, 54, 55, 56, 57, 58, 59, 60, 61, 62, 63, 64, 65, 66, 67, 68, 69, 70, 71, 72, 73, 74, 75, 76, 77, 78, 79, 80, 81, 82, 83, 84, 85, 86, 87, 88, 89, 90, 91, 92, 93, 94, 95, 96, 97, 98, 99, 100, 101, 102, 103, 104, 105, 106, 107, 108, 109, 110, 111, 112, 113, 114, 115, 116, 117, 123, 124, 125, 126, 127, 128, 129, 130, 131, 132, 133, 134, 135, 136, 137, 138, 139, 140, 141, 142, 143, 144, 145,

WARD	BLOCK	TS No./Subdivision
		146, 147, 148, 149, 150, 151, 152, 153, 154, 155, 156, 157, 158, 159, 160, 161, 162, 163, 164, 165, 166, 167, 168, 169, 170, 171, 172, 173, 174, 175, 176, 177, 178, 179, 180, 181, 182, 183, 185, 186, 187, 188, 189, 190, 191, 192, 193, 194, 195, 196, 197, 198, 199, 200, 201, 202, 203, 204, 205, 206, 207, 208, 209, 210, 211, 212, 213, 214, 215, 216, 217, 218, 219, 220, 221, 222, 223, 224, 225, 226, 227, 228, 229, 230, 231, 232, 233, 234, 235, 236, 237, 238, 239, 240, 244, 245, 246, 247, 248, 249, 250, 251, 252, 253, 254, 255, 256, 257, 258, 259, 260, 261, 262, 263, 264, 265, 266, 267, 268, 269, 270, 271, 272, 273, 274, 275, 276, 277, 278, 279, 280, 281, 282, 283, 284, 285, 286, 287, 288, 289, 290, 291, 292, 293, 294, 295, 296, 297, 298, 299, 300, 301, 302, 303, 304, 305, 306, 307, 308, 309, 310, 311, 312, 313, 314, 315, 316, 317, 318, 319, 320, 321, 323, 324
AL	5	1, 3, 4, 5, 6, 7, 8, 9, 10, 11, 12, 13, 14, 15, 16, 17, 18, 19, 23, 24, 25, 26, 27, 28, 29, 31, 32, 33, 35, 36, 37, 43, 44, 45, 46, 59, 61, 62, 63, 64, 65, 66, 67, 68, 84, 85, 86, 87, 89
AL	6	1, 2, 3, 4, 5, 6, 7, 8, 9, 9A, 10, 11, 12, 13, 14, 15, 16, 17, 18, 19, 20, 21, 22, 23, 24, 25, 26, 27, 28, 29, 30, 31, 32, 33, 34, 35, 36, 37, 38, 39, 40, 41, 42, 43, 44, 45, 46, 47, 48, 50, 51, 52, 53, 54, 55, 56, 57, 58, 59, 60, 61, 62, 63, 64, 65, 66, 67, 68, 69, 70, 71, 72, 73, 74, 75, 76, 77, 78, 79, 80, 81, 82, 83, 84, 85, 86, 87, 88, 89, 90, 91, 92, 93, 94, 95, 96, 97, 98, 99, 100, 101, 102, 103, 104, 106, 107, 108, 109, 110, 111, 112, 113, 114, 115, 116, 117, 118, 119, 120, 121, 122, 123, 124, 125, 126, 127, 128, 129, 130, 131, 132, 133
AL	7	8/2, 8/3, 10, 11, 12, 13, 14, 15, 16, 17, 18, 19, 20, 21, 22, 23, 24, 25, 26, 27, 28, 29, 30, 31, 32, 33, 34, 35, 36, 37, 38, 39, 41, 43, 44, 45, 47
AL	8	2, 3, 6, 12, 14, 15, 26, 32, 33, 34, 35, 36, 38, 39, 41, 53, 54, 55, 56, 57, 58, 59, 60, 61, 62, 63, 64, 65, 66, 67, 68, 69, 70, 71, 72, 73, 74, 75, 76, 77, 78, 79, 80, 81, 82, 83, 84, 85
AL	9	1, 2, 3, 4, 5, 6, 7, 8, 9, 10, 11, 12, 13, 14, 15, 16, 17, 18, 19, 20, 21, 23, 24, 25, 26, 27, 28, 29, 30, 31, 32, 33, 34, 35, 36, 37, 38, 39, 40, 41, 42, 43, 44, 45, 46, 47, 48, 49, 50, 51, 52, 53, 54, 55, 56, 57, 58, 59, 60, 61, 63, 64, 68, 69, 70, 71, 72, 73, 74, 75, 76, 77, 78, 79, 80, 81, 82, 83, 84, 85, 86, 87, 88, 89, 90, 91, 92, 93, 94, 95, 96, 97, 98
AL	10	1, 2, 19, 27, 28, 29, 30, 31, 32, 33, 34, 35, 36, 37, 38, 49, 50, 52, 53, 54, 55, 56, 57, 58, 59, 60, 61, 62, 63, 64, 65, 74

WARD	BLOCK	TS No./Subdivision
AL	11	2, 3, 6, 7, 8, 9, 10, 11, 12, 13, 14, 15, 16, 17, 18, 19, 20, 21, 22, 23, 24, 25, 26, 27, 28, 30, 36, 41, 43, 44, 45, 46, 48, 49, 50, 51, 52, 57, 58, 59, 60, 61, 63, 67
AL	12	1, 30, 77
AL	13	1/1, 3, 4, 5, 6, 7, 9, 17, 18, 19, 20, 21, 22, 23, 24, 25, 26, 27, 28, 29, 30, 31, 32, 33, 34, 35, 36, 37, 38
AL	14	2, 3/1, 3/2, 4, 5, 6, 7, 9, 11, 12, 13, 14, 15A, 15B, 16, 17, 18, 19/1, 19/2, 20A, 20B, 21A, 21B, 22A, 22B, 23, 24, 25, 26, 27, 28, 29, 30A, 30B, 31, 32, 33, 34, 35, 36, 37, 38, 39, 40, 41, 42, 43, 44, 45, 46, 47, 48, 49, 50, 51, 52, 53, 54, 55, 56, 57, 58, 59, 60, 61A, 61B, 62, 63, 64, 65A, 65B, 66, 67, 68A, 68B, 69A, 69B, 70, 71, 72, 73, 74, 75, 76, 77, 78, 79, 80, 81, 82, 83, 84, 85, 86, 87, 88, 89, 90, 91, 92
AL	15	4, 7, 8, 9, 10, 11, 12, 13, 14, 15, 16, 17, 18, 19, 20, 21, 22, 23, 24, 25, 34, 35, 36, 37, 38, 39, 40, 41, 42, 43, 44, 45, 47, 48, 49, 50, 51, 52, 53, 55, 56, 57, 58, 59, 60, 61, 62, 63, 64, 65, 66, 67, 68, 69, 70, 71, 72, 73, 74, 75, 76, 77, 78, 79, 80, 81, 82, 83, 84, 85, 86, 87, 89, 90, 91, 92, 93, 94, 95, 96, 97, 98, 99, 100, 101, 102, 103, 104, 105, 106, 108, 109
AL	16	2/3, 2/4, 4/2, 4/3, 4/4, 4/5, 4/6, 4/7, 4/8, 4/9, 5/1, 5/2, 5/4, 5/9, 5/10, 6/1, 6/2, 6/3, 6/4, 6/5, 6/6, 6/7, 6/8, 6/9, 6/10, 6/11, 6/12, 6/13, 6/14, 6/15, 6/16, 6/17, 6/18, 6/19, 6/20, 6/21, 6/22, 6/23, 6/24
AL	17	1, 2, 3, 4, 5, 6, 7, 8, 9, 10, 11, 12, 13, 14, 15, 16, 17, 18, 19, 20, 21, 22, 23, 24, 25, 26, 27, 28, 29, 30, 31, 32, 33, 34, 35, 36, 37, 38, 39, 40, 41, 42, 43, 44, 45, 46, 47, 49, 50, 51, 52, 53, 54, 55, 56, 57, 58, 59, 60, 61
AL	18	1, 2, 3, 4, 5, 6, 7, 8, 9, 10, 11, 12, 13, 14, 15, 16, 17, 18, 19, 20, 22, 27, 28, 29, 30, 31, 32, 33, 34, 35, 36, 37, 38, 39, 40, 41, 42, 43, 47, 48, 49, 50
AL	19	1
AL	20	1/3, 2/4, 2/5, 2/9, 2/10, 2/12, 2/16, 3/2, 3/5, 3/8, 4/2, 4/3, 4/4, 5/1, 7/3, 7/10, 7/11, 7/12, 7/15, 7/17, 14, 15/1, 15/2, 15/3, 15/4, 15/5, 15/6, 15/7, 15/8, 15/9, 15/10, 15/11, 15/12, 15/13, 15/14, 15/15, 15/16, 15/17, 15/18, 15/19, 15/20, 15/21, 15/22, 15/23, 15/24, 15/25, 15/26, 15/27, 15/28, 15/29, 15/30, 15/31, 15/32, 15/33, 15/34, 15/35, 15/36, 15/37, 15/42, 15/43, 15/44, 15/45

WARD	BLOCK	TS No./Subdivision
AL	21	1, 3, 4, 5, 8, 10, 11, 12, 13, 14, 15, 16, 17, 18, 19, 20, 23, 24, 25, 26, 27, 28, 29, 30, 31, 32, 33, 34, 35, 36, 37, 38, 39, 40, 41, 42, 43, 44, 45, 46, 48, 49, 50, 51, 52, 53, 54, 55, 56, 57, 58, 60, 61, 62, 63, 64, 65, 66, 67, 68, 69, 70, 71, 72, 73, 74, 75, 76, 77, 78, 79, 80, 81, 82, 83, 84, 86, 87, 88, 89, 90, 91, 92, 93, 94, 95, 96, 97, 98, 99, 100, 101, 102, 103, 104, 105, 106, 107, 108, 109, 110, 111, 112, 113, 114, 115, 116, 117, 118, 119, 120, 121, 131, 132, 133, 134, 135, 136, 137, 138, 139, 140, 141, 142, 143, 144, 145, 146, 147, 148, 149, 150, 151, 152, 153, 154, 155, 156, 157, 158
AL	22	2, 3, 4, 5, 6, 7, 8, 9, 10, 11, 12, 13, 14, 15, 16, 17, 18, 19, 20, 21, 22, 23, 24, 25, 26, 27, 28, 29, 30, 31, 32, 33, 34, 35, 36, 37, 38, 39, 40, 41, 42, 43, 44, 45, 46, 47, 48, 49, 50, 51, 52, 53, 54, 55, 56, 57, 58, 59, 60, 61, 62, 63, 64, 65, 66, 67, 68, 69, 70, 71, 72, 73, 74, 75, 76, 77, 78, 79, 80, 81, 82, 83, 84, 85, 86, 87, 88, 89, 90, 91, 92, 93, 94, 95, 96, 97, 98, 99, 100, 101, 102, 103, 104, 105, 106, 107, 108, 109, 110, 111, 112, 113, 114, 115, 116, 117, 118, 119, 120, 121
AL	23	2, 3, 4, 5, 6, 7, 8, 9, 10, 11, 12, 13, 14, 15, 16, 17, 18, 19, 20, 21, 22, 23, 24, 25, 26, 27, 28, 29, 30, 31, 32, 33, 34, 35, 36, 37, 38, 39, 40, 42, 43, 44, 45, 46, 47, 48, 49, 50, 51, 52, 53, 54, 55, 56, 57, 58, 59, 60, 61, 62, 63, 64, 65, 66, 67, 68, 69, 70, 71, 72, 73, 74, 75, 76, 77, 78, 79, 80, 81, 82, 83, 84, 85, 87, 88, 89, 90, 91, 92, 93, 94, 95, 96, 97, 98, 99, 100, 101, 102, 103, 104, 105, 106, 107, 108, 109, 110, 111, 112, 113, 114, 115, 116, 117, 118, 119, 120, 121, 123, 124, 130, 131, 132, 134, 138, 139, 140, 141, 142, 143, 144, 145, 146, 147, 148, 149, 150, 151, 152, 153, 154, 155, 156, 157, 158, 159, 160, 161, 162, 163, 164, 165, 166, 167, 168
AL	24	27, 30, 33, 44, 45, 46, 48, 49, 50, 51, 57, 62, 64, 65, 66, 67, 68, 69, 70, 71, 72, 77, 78, 79, 80
AL	25	1, 18, 25
AL	28	1, 3, 4, 5/1, 7, 8, 10, 13, 18, 20
AL	29	2/1, 3/1, 3/2, 3/3, 3/4, 3/5, 6/4, 7/6, 7/7, 7/8, 7/9, 22, 23, 31, 34/7, 34/8, 34/10, 35, 38/6, 39/6, 43/1

WARD	BLOCK	TS No./Subdivision
AL	30	1, 2, 3, 4, 5, 6, 7, 8, 9, 10, 11, 12, 13, 14, 15, 16, 17, 18, 19, 20, 21, 22, 23, 24, 25, 26, 27, 28, 29, 30, 31, 32, 33, 34, 35, 36, 37, 38, 39, 40, 41, 42, 43, 44, 45, 46, 47, 48, 49, 50, 51, 52, 53, 54, 55, 56, 57, 58, 59, 60, 61, 62, 63, 64, 65, 66, 67, 68, 69, 70, 71, 72, 73, 74, 75, 76, 77, 78, 79, 81, 82, 83, 84, 85, 86, 87, 88, 89, 90, 91, 92, 93, 94, 95, 96, 97, 98, 99, 100, 101, 102, 103, 104, 105, 107, 108, 109, 110, 111, 112, 113, 114, 115, 116, 117, 118, 119, 120, 121, 122, 123, 124, 125, 126, 127, 128, 129, 130, 131, 132, 133, 134, 135, 136, 137, 138, 139, 140, 141, 142, 143, 144, 145, 146, 147, 148, 149, 150, 151, 152, 153, 154, 155, 156, 157, 158, 159, 160, 161, 162, 163, 164, 165, 166, 167, 168, 169, 170, 171, 172, 173, 174, 175, 176, 177, 178, 179, 180, 181, 182, 183, 184, 185, 186, 187, 188, 189, 190, 191, 192, 193, 194, 195, 196, 197, 198, 199, 200, 202, 204, 205, 206, 207, 208, 209, 210, 212, 213, 214, 215
AL	31	1, 2, 3, 4, 5, 6, 7, 8, 9, 10, 11, 12, 13, 14, 15, 16, 17, 18, 19, 20, 21, 22, 23, 24, 25, 26, 27, 28, 29, 30, 31, 32, 33, 34, 35, 36, 37, 38, 39, 40, 41, 42, 43, 44, 45, 46, 47, 48, 49, 50, 51, 52, 53, 54, 55, 56, 57, 58, 59, 60, 61, 62, 63, 64, 65, 66, 68, 69, 70, 71, 72, 73, 74, 75, 76, 77, 78, 79, 80, 81, 82, 83, 84, 85, 86, 87, 88, 89, 90, 91, 92, 93
AL	32	1, 3, 7, 8, 9, 10, 11, 18, 30
AL	33	1, 2, 3, 4, 5, 6, 7, 8, 9, 10, 11, 12, 13, 14, 15, 16, 17, 18, 19, 20, 21, 22, 23, 24, 25, 26, 27, 29, 30, 31, 32, 33, 34, 35, 36, 37, 38, 39, 40, 41, 42, 43, 44, 45, 46, 47, 48, 49, 50, 51, 52, 53, 54, 55, 56, 57, 58, 59, 60, 61, 62, 63, 64, 65, 66, 67, 68, 69, 70, 71, 72, 73, 74, 75, 76, 77, 78, 79, 80, 81, 82, 83, 84, 85, 86, 87, 88, 89, 90, 91, 92, 93, 94, 95, 96, 97, 98, 99, 100, 101, 102, 103, 104, 105, 106, 107, 108, 109, 110, 111, 112, 113, 114, 115, 116, 117, 118, 119, 120, 121, 122, 123, 124, 125, 126, 127, 128, 129, 130, 131, 132, 133, 134, 135, 136, 137, 138, 139
AL	34	3, 4, 5, 6, 7, 8, 9, 10, 11, 12, 13, 14, 15, 16, 17, 18, 19, 20, 21, 22, 23, 24, 25, 26, 27, 28, 29, 30, 31, 32, 33, 34, 35, 36, 37, 38, 39, 40, 41, 42, 43, 44, 45, 46, 47, 48, 49, 50, 51, 52, 53, 54, 55, 56, 57, 58, 59, 60, 61, 64, 67, 68, 69, 70, 71, 72, 73, 74, 75, 76, 77, 78
AL	35	1, 2, 3, 4, 5, 6, 7, 8, 9, 10, 11, 12, 13, 14, 15, 16, 17, 18, 19, 20, 21, 22, 23, 24, 25, 26, 27, 28, 29, 30, 31, 32, 33, 34, 35, 36, 37, 38, 39, 40, 41, 42, 43, 44, 45, 46, 47, 48, 49, 50, 51, 52, 53, 54, 55, 56, 57, 58, 59, 60, 61, 62, 63, 64, 65, 66, 67, 68, 69, 70, 71, 72, 73, 74, 75, 76, 77, 78, 79, 80, 81, 82, 83, 84, 85

WARD	BLOCK	TS No./Subdivision
AL	36	2, 3, 4, 5, 6, 7, 8, 9, 10, 11, 12, 13, 14, 15, 16, 17, 18, 19, 20, 21, 22, 23, 24, 25, 26, 27, 28, 29, 30, 31, 32, 33, 34, 35, 36, 37, 38, 39, 40, 41, 42, 43, 44, 45, 46, 47, 48, 49, 50, 51, 52, 53, 54, 55, 56, 64, 65, 66, 67, 68, 69, 70, 71, 72, 73, 74, 75, 76, 77, 78, 79, 80, 81, 82, 83, 84, 85, 86, 87, 88, 89, 90, 91, 92, 93, 94, 95, 96, 97, 98, 99, 101, 102, 103, 104, 106, 108, 110, 111, 112, 115, 116, 117, 118, 119, 120, 121, 122, 123, 124, 125, 126, 127, 128, 129, 130, 131, 132, 133, 134, 135, 136, 137, 138, 139, 140, 141, 142, 143, 144, 145, 146, 147, 148, 149, 150, 151, 152, 153, 154, 155, 157, 158, 159, 160, 161, 162, 163, 164, 165, 166, 167, 168, 169, 170, 171, 172, 173, 174, 175, 176, 177, 178, 179, 180, 181, 182, 183, 184, 185, 186, 187, 188, 189, 190, 191, 192, 193, 194, 195, 196, 197, 198, 199, 200, 201, 202, 203, 204, 205, 206, 207, 208, 209, 210, 211, 212, 213, 214, 215, 216, 217, 218, 219, 220, 221, 222, 223, 224, 225, 226, 227, 228, 229, 230, 231, 232, 233, 234, 235, 236, 237, 238, 239, 240, 241, 242
AL	37	1, 2, 3, 4, 5, 6, 7, 8, 9, 10, 11, 12, 13, 14, 15, 16, 17, 18, 19, 20, 21, 22, 23, 24, 24/A, 25, 26, 27, 28, 29, 30, 31, 32, 33, 34, 35, 36, 37, 38, 39, 40, 41, 43, 46, 47, 48, 49, 50, 51, 52, 53, 54, 54/A, 55, 56, 57, 58, 59, 60, 61, 62, 63, 64, 65, 66, 67, 68, 69, 70, 71, 72, 73, 74, 75, 76, 77, 78, 79, 80, 81, 82, 84
AL	38	2, 12, 13, 18, 19, 22, 26, 27, 28, 29, 30, 31, 33, 34, 35, 36, 37, 38, 39, 40, 41, 42, 43, 44
AL	39	19, 20, 21, 22, 23, 24, 25, 26, 27, 28, 29, 30, 31, 32, 33, 35, 36, 37, 38, 39, 40, 41, 42, 43, 44, 45, 46, 47, 48, 49, 50, 51, 52, 53, 54, 55, 56, 57, 58, 59, 60, 66, 67, 68, 69, 70, 71, 72, 75, 76, 77, 78, 79, 80, 81, 82, 83, 84, 85, 86, 87, 88, 89, 90, 91, 92, 93, 94, 95, 96, 102, 103, 119, 120, 122, 123, 125, 126, 127, 128, 129, 130, 131, 132, 133, 135, 136, 137, 138, 142, 143, 144, 145, 147, 148, 149, 150, 151, 152, 153, 154, 155, 156, 157, 158, 159, 162, 163, 164, 166
AL	40	97, 98
AL	41	1, 25, 43, 55, 56, 57, 58, 60, 62, 63, 64, 67, 70, 72, 74, 75, 80, 81, 85, 90, 98
AL	42	2/1, 2/2, 19
AL	43	53, 56, 57
J	18	1, 5, 6/1A, 6/1B, 6/1C, 6/2A, 6/2B, 7, 8, 9/4, 9/5E, 10, 11, 12/2, 13, 14, 15/1, 15/2, 16, 17, 18, 19, 21, 22/1, 22/2, 22/3, 23/1, 23/2, 24, 25/1,

WARD	BLOCK	TS No./Subdivision
		25/2, 26/1, 26/2, 26/3, 26/4, 27/1, 27/2A, 27/2B, 28, 29, 30, 31, 32, 33, 34, 35, 36, 38, 39, 40, 41, 42/1A, 42/1B, 42/1C, 42/1D, 42/1E, 43, 44, 45, 54, 57
J	24	1/3, 1/4, 1/5, 5/1, 5/2, 6, 7
J	25	5/1, 5/2, 5/3, 6, 7/1, 7/2, 8/1, 8/2, 9/1, 9/2, 10, 11, 12, 13/1, 13/2, 13/3, 13/4, 13/5, 13/6, 14/1, 14/2, 14/3, 14/4, 15/1, 15/2, 16, 17, 18, 19/1, 19/2, 19/3, 19/4, 20, 21/2, 22, 23, 24, 25/1, 25/2, 26, 27/1, 27/2, 27/3, 28/1, 28/2, 29/1, 29/2, 29/3, 30, 31/1, 31/2, 32, 33, 34, 35/1, 35/2, 36, 37, 38, 39, 40/1, 40/2, 40/3, 40/4, 41, 42
J	26	1, 2, 3, 4, 5, 6, 7, 8, 9, 10, 12, 13, 14, 15, 17, 18, 19, 20, 23, 24, 25, 26, 27, 28, 29, 30, 31, 32, 33, 34, 35, 36, 37, 38, 39, 40, 41, 42, 43, 44, 45, 46, 47, 48, 49, 50, 51, 52, 56, 57, 58, 59, 60, 61, 62, 63, 64, 65, 66, 67, 68, 69, 70, 71, 72, 73, 74, 75, 76, 77, 78, 79, 80, 81, 82, 84, 85, 86, 87, 88, 89, 90, 91, 92, 93, 94, 95, 96, 97, 98, 99, 100, 101, 102, 103, 104, 105, 106, 107, 108, 109, 110, 111, 112, 113, 114, 115, 116, 117, 118, 123, 124, 125, 126, 127, 128, 129, 130, 131, 132, 133/1, 133/2, 133/3, 133/4, 134/1, 134/2, 134/3, 135
J	27	1, 2, 3, 4, 5, 6, 7, 8, 9, 10, 11, 12, 13, 14, 15, 16, 17, 18, 19, 20, 21, 22, 23, 24, 25, 26/1, 26/2, 26/3, 26/4, 27, 28, 29, 30, 31, 32, 33, 34, 35, 36, 37, 38, 39, 40, 41, 42, 43, 44, 45, 47, 48, 49, 50, 51, 52, 53, 54, 55, 56, 57, 58, 59, 60, 61, 62, 63, 64, 65, 66, 67, 68, 69, 70, 77, 78, 79, 80/1, 80/2, 81, 82, 83, 84, 85, 86, 87, 88, 89, 90, 91, 92, 93, 94, 95, 96, 97, 98, 99, 100, 101, 102, 103, 104, 105, 106, 107, 108, 109, 110, 111, 112, 113, 114, 115, 116, 117, 118, 119, 120, 121, 122, 123, 124, 125, 126, 127, 128, 129, 130, 131, 132, 133, 135, 136, 138, 141, 142, 144, 146
J	28	1, 2, 3, 4, 5/2, 6/2, 6/3, 7/1, 7/2, 8/1, 8/2, 9/1, 9/2, 10, 11, 12, 13, 14, 15/1, 15/2, 16/1, 16/2, 17, 18, 19, 20/1, 20/2, 21, 22, 23, 24, 26, 27, 28, 29, 30, 31, 32, 33, 34/1, 34/2, 35, 36, 37, 38, 39, 40/1, 40/2, 40/4, 41, 42, 43, 44, 45, 46, 47, 48, 49, 50, 51, 52/1, 52/2, 52/3, 54, 55, 56
J	29	1, 2/1A, 2/1B, 2/2, 3/1, 3/2, 4/1, 4/2, 4/3, 4/4, 5, 6/1A, 6/1B, 6/2, 7/1A, 7/1B, 7/2, 8/1, 8/2A, 8/2B, 8/2C, 9, 10/1, 11/1, 11/2, 11/3, 11/4, 12, 13, 15/1, 15/2, 16, 17, 18/1A, 18/1B, 18/2A, 18/2B, 18/2C, 18/2D, 18/2E1, 18/2E2, 19/1, 19/2, 19/3, 19/4, 19/5, 19/6, 19/7, 20, 21/1, 21/2, 23/1, 23/2, 23/3, 24/1, 24/2, 25/1, 25/2A1, 25/2A2,

WARD	BLOCK	TS No./Subdivision
		25/2A3, 25/2B1, 25/2B2, 26/1, 26/2, 27/1A, 27/1B, 27/1C, 27/1D, 27/1E, 27/2, 28
J	30	1/1, 1/2, 2/1, 2/2, 2/3, 3/1, 3/2, 3/3, 3/4, 3/5, 3/6, 3/7, 3/8, 4/1, 4/2A, 4/2B, 4/2C, 4/2D, 4/2E1, 4/2E2, 4/2F, 4/2G, 4/2H, 4/3, 5, 6, 7/1, 7/2, 7/3, 7/4, 7/5, 8/1, 8/2, 9/1, 9/2, 10/1, 10/2, 10/3, 10/4A, 10/4B, 12, 13, 14, 15, 16, 18, 19/1, 19/2A1, 19/2A2, 19/2B, 19/2C, 19/2D, 19/2E, 20/1, 20/2, 20/3, 20/4, 20/5, 20/6, 21, 22, 23, 24, 25, 26, 27, 28/1, 28/2, 29, 30, 31, 32, 33/1A, 33/1B, 33/2A, 33/2B, 33/2B1, 33/2C, 33/2D, 34, 35, 36/1, 36/2, 36/3, 37, 40/1, 40/2, 40/3, 40/4, 40/5, 40/6, 40/7, 40/8, 40/9, 40/10
J	31	1, 2, 3/1, 3/2A, 3/2B, 3/3A, 3/3B, 3/4, 4/1, 4/2, 5, 6, 7, 8/1, 8/2A, 8/2B, 8/2C, 8/2D, 9/1A, 9/1B, 9/1C, 9/2, 10, 11, 12, 13, 14/1, 14/2, 14/3, 15/1, 15/2, 15/3, 16, 17/1A, 17/1B, 17/2, 17/3, 17/4, 18, 19, 20/1, 20/2, 21, 22, 23, 24, 25, 26, 27, 28, 29/1, 29/2A, 29/2B1, 29/2B2, 30, 31, 32, 33, 34, 35, 36, 37/1, 37/2, 38, 39, 40, 41, 42, 43, 44, 45, 46, 47, 48, 49/1, 49/2, 50, 51, 52, 53/1, 53/2, 53/3, 53/4, 53/5, 54, 55, 56, 57, 58
J	32	1/1, 1/2, 1/3, 2, 3, 4, 5, 6, 7, 8/1, 8/2, 9, 10/1, 10/2, 11, 12, 13, 14, 15/1, 15/2, 16, 17, 18/1, 18/2, 19, 20, 21, 22/1, 22/2, 22/3, 23, 24, 25, 26/1, 26/2, 27, 28, 29, 30, 31/1, 31/2, 31/3, 31/4, 32, 33, 34, 35, 36/1, 36/2, 37, 38, 39, 40, 41, 42/1, 42/2, 43, 44, 45/1, 45/2, 46, 47/1, 47/2, 48/1, 48/2, 48/3, 49, 50, 51, 52, 53, 54, 55, 56, 57/1, 57/2, 58, 59, 60/1, 60/2, 61, 62, 63, 64, 65, 66, 67, 68, 69, 70, 71/1, 71/2, 71/3, 72/1, 72/2, 73, 74, 75/1A, 75/1B, 75/1C, 75/1D, 75/1E, 75/1F, 75/1G, 75/1H, 75/2, 76/1, 76/2, 77, 78/1, 78/2, 79, 80/1, 80/2, 80/3, 80/4, 81, 82, 83/1, 83/2, 84/1, 84/2, 85, 86/1, 86/2, 86/3, 87/1, 87/2, 87/3, 88, 89/1, 89/2, 90, 91, 92/1, 92/2, 93, 94/1, 94/2, 95, 96, 97, 98, 99, 100, 101, 102, 103/1, 103/2, 103/3, 104, 105, 106, 107, 108, 109, 110/1, 110/2, 111, 112/1, 112/2, 112/3, 112/4, 113, 114, 115/1, 115/2, 115/3, 115/4, 115/5, 115/6, 115/7, 116, 117, 118/1, 118/2, 119/1, 120, 122, 123, 124, 125, 126, 127, 128, 129/1, 129/2, 130, 131, 132, 133, 134/1, 134/2, 135/1, 135/2, 136/1, 137, 138
J	33	1, 2/1A, 2/1B, 2/2, 3, 4, 5, 6/1, 6/2, 6/3, 7, 8, 9, 10, 11, 12/1, 12/2, 12/3, 12/4, 12/5, 12/6, 13, 14, 15, 16, 17, 18, 19, 20, 21, 22, 23, 24/1, 24/2, 25, 26, 27, 28, 29, 30, 31, 32/1A, 32/1B, 32/1C, 32/1D, 32/1E, 32/2, 33/1, 33/2, 34, 35, 36, 37, 38, 39, 41, 42/1, 42/2, 43, 44, 45,

WARD	BLOCK	TS No./Subdivision
		46/1, 46/2, 47/1, 47/2, 48/1, 48/2, 49, 50/1, 50/2, 50/3, 51/1, 51/2, 52, 53, 54/1, 54/2, 54/3, 55/1, 55/2, 56, 57/1, 57/2, 58, 59, 60, 61, 62, 63, 64, 65/1, 65/2, 66, 67, 68/1, 68/2, 68/3A, 68/3B, 69, 70/1, 70/2, 70/3
J	34	1, 2, 2C, 4/1, 4/2, 4/3, 4/4, 5/1, 5/2, 6, 7, 8/1A, 8/1B, 8/2, 9, 10, 11, 12/1, 12/2, 13, 14, 15, 16, 17/1, 17/2, 18/1, 18/2, 19, 20/1, 20/2A, 20/2B, 20/3, 20/4, 20/5, 21, 22, 23, 24, 25, 26, 27, 28, 29, 30, 31, 32, 33, 34, 35/1, 35/2, 35/3, 36, 37, 38, 39, 40, 42, 43, 44, 45/1, 45/2, 46/1, 46/2, 46/3, 47, 48/1, 48/2, 49, 50, 51, 52, 53/1, 53/2, 53/3, 54, 55, 56, 57, 59, 60, 61, 62/1, 62/2A, 62/2B, 63/1, 63/2, 63/3A, 63/3B, 64/1, 64/2, 65/1, 65/2, 65/3, 66/1
J	35	1, 2, 3/1, 3/2, 4, 5/1, 5/2, 5/3, 5/4, 5/5, 5/6, 5/9, 5/10, 6, 7/1A, 7/1B, 7/2, 7/3, 8, 9, 10, 11/1, 11/2, 12, 13/1, 13/2, 13/3, 14, 15/1, 15/2, 16, 17, 18, 19, 20, 21, 22/1, 22/2, 22/3, 22/4, 22/5, 23, 24, 25, 26, 27, 28, 29, 30, 31/1, 31/2, 32, 33, 34, 35, 36/1, 36/2, 37, 38, 39, 40, 41, 42, 43, 44, 45, 46/1, 46/2, 46/3, 47/1, 47/2, 47/3, 48, 49, 50/1, 50/2, 50/3, 51, 52, 53/1, 53/2, 54/1, 54/2, 55/1, 55/2, 56, 57, 58, 59, 60, 61, 62/1, 62/2, 62/3, 63/1, 63/2, 64, 65, 66, 67, 68, 69, 70/1, 70/2, 70/3, 70/4, 71/1, 71/2, 72, 73/1, 73/2, 73/3, 73/4, 73/5, 73/6, 73/7, 73/8, 73/9, 74, 75, 76, 77/1, 77/2, 77/3, 77/4, 78/1, 78/2, 78/3, 78/4, 79/1, 79/2, 80, 81, 82/1, 82/2, 83, 84, 85, 86, 87, 88, 89, 90/1, 90/2, 90/3
J	36	2/1, 2/2, 2/3, 3/1, 3/2, 4/1, 4/2, 5/1, 5/2, 6, 7, 8/1, 8/2, 8/3, 8/4, 9/1, 9/2, 9/3, 10, 11, 19/2A, 19/2B, 21/1, 22
J	58	44
J	61	1/1, 1/3, 35
J	62	1, 2, 3, 4, 5, 6, 7, 8, 9, 10, 11, 12, 13, 14, 15, 16, 17, 18, 19, 23, 24, 25, 26, 27, 28, 29, 30, 31, 32, 33, 34, 35, 36, 37, 38, 39, 40, 41, 42, 43, 44, 45, 46, 47, 48, 49, 50, 51, 52, 53, 54, 55, 56, 57, 58, 59, 60, 61, 62, 63, 64, 65, 66, 67, 68, 69, 70, 71, 72, 73, 74, 75, 76, 77, 78, 79, 80, 81, 82, 83, 84, 85, 86, 87, 88, 89, 90, 91, 92, 93, 94, 95, 96, 97, 98, 99, 100, 101, 102, 103, 104, 105, 106, 107, 108, 109, 110, 111, 112, 113, 115
K	20	1, 2, 3/1, 5/1, 5/2, 6/1B1, 6/1B2, 6/2, 7/1, 7/2, 7/3, 7/4, 8, 8/1, 8/2C, 9/1A, 9/1B, 9/2, 10/1, 10/2, 11/1, 11/2, 12/1A, 13, 14/3, 17, 18, 19, 20/1, 20/2, 21, 22/1, 22/2, 23/1, 23/2, 24, 27/1, 27/2, 27/3, 27/4, 27/5, 28, 29/1, 29/2, 29/3A, 29/3B, 30, 31/1, 31/2, 31/3, 31/4, 31/5A, 31/5B, 31/6, 31/7, 31/8, 32/1, 32/2

WARD	BLOCK	TS No./Subdivision
K	21	1/1, 1/2, 2, 3, 4/3A, 4/3B, 4/3C, 4/4, 5/1, 5/2, 6, 7/1, 7/2, 8, 9, 10/1, 10/2, 10/3, 10/4, 10/5, 10/6, 11/1, 11/2, 11/3, 12, 13/1, 13/2, 13/3, 14, 15, 16, 17/1, 17/2, 18, 19, 20/1, 20/2, 21, 22/1, 22/2, 23, 24, 25, 26, 27/1, 27/2, 28, 28/1A, 28/1B, 28/1C, 28/1D, 28/1F, 28/1G, 28/1H, 28/2, 29/1, 29/2, 30, 31, 32, 33, 34, 35, 37, 38, 39, 40/1, 40/2, 41, 42/1, 42/2, 43/1, 44/2, 44/3, 45, 46, 47, 48, 49, 50, 51/1, 51/2, 51/3A, 51/3B, 51/3C, 51/3D, 52/1A, 52/1B, 52/2, 53, 54, 55, 56, 57, 58/1, 58/2A, 58/2B, 58/2C, 58/2D, 58/2E, 58/2F, 58/2H, 58/2I1A, 58/2I1B, 58/2I1C, 58/2I1D, 58/2I1E, 58/2I1F3, 58/2I1F4, 58/2I1F5A, 58/2I1F5B, 58/2I1F6A, 58/2I1F6B, 58/2J1, 58/2J2, 58/2K
K	29	1/1, 1/2, 2, 3, 4/1, 6
K	36	98, 99/1, 99/2, 100, 104/1, 104/2
K	37	2/2, 17, 18
V	3	1, 59
V	4	2, 3, 4, 5, 6, 7, 8, 9, 10, 11, 12, 13, 14, 15, 16, 17, 18, 19, 20, 21, 22, 23, 24, 25, 26, 27, 28, 29, 30, 31, 32, 33, 34, 35, 36, 37, 38, 39, 40, 41, 42, 43/1, 43/2, 44, 45/1, 45/2, 46, 47, 48, 49, 50, 51, 52, 53/1, 53/2, 54, 55, 56, 57, 58, 59, 60, 61, 62, 63, 64, 65, 66, 67, 68, 69, 70, 71, 72
V	5	1, 2, 3/1, 3/2, 3/3, 3/4, 3/5, 4, 5, 6/1, 6/2, 6/3, 6/4, 7/1, 7/2, 7/3A, 7/3B, 7/3C, 7/3D, 7/3E, 7/3F, 7/4A, 7/4B, 8/1, 8/2, 9/1, 9/2, 9/3, 9/4, 9/5, 9/6, 9/7, 9/8, 10/1A, 10/1B, 10/1C, 10/2, 11, 12/1, 12/2, 13/1, 13/2, 13/3, 14, 15/1, 15/2, 15/3, 15/4A, 15/4B, 15/4C, 15/4D, 15/4E, 16, 17, 18/1, 18/4, 18/5, 18/6, 18/7, 19, 20/1, 20/2, 20/3, 20/4A, 20/4B, 20/5, 20/6, 21/1, 21/2, 21/3, 22, 23, 24, 25/1A, 25/1B, 25/2A, 25/2B, 25/2C, 25/2D, 26, 27, 28/1, 28/2, 28/4A, 28/4B, 28/4C, 28/4E, 28/4F, 28/5, 29, 30, 31/1, 31/2, 31/3, 31/4, 32/1, 32/2, 32/3, 32/4, 32/5, 32/6, 32/7, 32/8, 32/9, 33, 34, 35/2, 36, 37/1, 37/2, 38, 39, 40, 41, 42, 43/1, 43/2, 43/3, 43/4, 43/5, 43/6, 44, 45, 46, 47, 48, 49/1, 49/2, 49/3, 49/4, 49/5, 49/6, 49/7, 49/8, 49/9, 49/10, 51, 52, 53, 54, 55/1, 55/2, 55/3, 55/4, 55/5, 55/6, 56, 57/1, 57/2, 58, 59/1, 59/2, 59/3A, 59/3B, 59/3C, 59/3D, 59/3E, 60, 61, 62, 63, 64, 65, 66, 67/1, 67/2, 67/3, 67/4, 67/5, 68/1, 68/2, 68/3, 68/4, 68/5, 69, 70, 71, 72, 73/1, 73/2, 74, 75/1, 75/2, 76/1, 76/2A, 76/2B1, 76/2B2
V	6	1/2, 1/3
V	14	60

WARD	BLOCK	TS No./Subdivision
V	15	1, 3, 4, 5, 6, 7, 8, 9, 10, 11, 12, 13, 14, 15, 16, 17, 18, 19, 20, 21, 22, 23, 24/1, 24/2, 25/1, 25/2, 26, 27, 28, 29, 30, 31, 34, 35, 36, 37, 38, 39, 40, 41, 42, 43, 44, 45, 46, 47, 48, 49, 50, 51, 52, 53, 54, 55, 58, 59, 60, 61, 62, 64, 65, 66, 67, 68, 69, 70, 71, 72, 73, 74, 75, 76, 77, 78, 79, 80, 81, 82, 84, 86, 87, 88, 89, 90, 91, 92, 93, 94, 95, 96, 97, 98, 99, 100, 101, 102, 103, 104, 105, 106, 107, 108, 109, 110, 111, 112, 113, 114, 115, 116
V	16	1/1, 1/2, 2, 3, 4, 5, 6, 7, 8, 9, 10, 11, 12, 13, 14, 15, 16, 17, 18, 19, 20, 21, 22, 23, 24, 25, 26, 27, 28, 29, 30, 31, 32, 33, 34, 35/1, 35/2, 35/3, 36, 37, 38, 39, 40, 41, 42, 43, 44, 45, 46, 47, 48, 49, 50, 51, 52, 53, 54, 55, 56, 57, 58, 59, 60/1, 60/2, 61, 62, 63, 64, 65, 66, 67, 68, 69, 70, 71, 72, 73, 74, 75, 76, 77, 78, 79, 80, 81, 82, 83, 84, 85, 86, 87, 88, 89, 90, 91, 92, 93, 94, 95, 96, 97, 98, 99, 100, 101, 102, 103, 104, 105, 108, 109, 110, 111, 112, 113, 114, 115, 116
V	17	1, 2, 3, 4, 5/1, 5/2, 6/1, 6/2, 6/3, 6/4, 7, 8, 9, 10, 11, 12, 13, 14, 15, 16, 17, 18, 19, 20, 21/1, 21/2, 21/3, 22, 23, 24, 25, 26, 27, 28, 29, 31, 32, 33, 34, 35, 36, 37, 38, 39, 40, 41, 42, 43, 44, 45, 46, 47, 48, 49, 50, 51, 52, 53, 54, 55, 56, 57, 58, 59, 60, 62, 63, 64, 65, 66, 67, 68, 69, 70, 71, 72, 73, 74, 75, 76, 77, 78, 79, 80, 81, 82, 83, 84
V	18	2, 3, 4, 5, 6, 7, 8, 9, 10, 11, 12, 13, 14, 15, 16, 17, 18, 19, 20, 21, 22, 23, 24, 25, 26, 27, 28, 29, 30/1, 30/2, 31, 32, 33, 34, 35, 36, 37, 38, 39, 40, 41, 42, 43, 44, 45, 46, 47, 48, 49, 50, 51, 52, 53, 54, 55, 56, 57, 58, 59, 60, 61, 62, 63, 64, 65, 66/1, 66/2, 67/1, 67/2, 68/1, 68/2, 69, 70
V	19	1, 2, 3, 4, 5, 6, 7, 8, 9, 10, 11, 12, 13, 14, 15, 16, 17, 18, 19, 20, 21, 22, 24, 25, 26, 27, 28, 29, 30, 31, 32, 33, 34, 35, 36, 37, 38, 39, 40, 41, 42, 43, 44, 45, 46, 47, 48, 49, 50, 51, 52, 53, 54, 55, 56, 57, 58, 59, 60, 61, 62, 63, 64, 65, 66, 67, 68, 69, 70, 71, 72, 73, 74, 75, 76, 77, 78, 79, 80, 81, 82, 83, 84, 85, 86, 87, 88, 89, 90, 91, 92, 93, 94, 95, 96, 97, 98, 99, 100, 101, 102, 103, 104, 105, 106, 107, 108, 109, 110, 111, 112, 113, 114, 115, 116, 117, 118, 119, 120, 121, 122, 123, 124, 125, 126, 127, 128, 129, 130, 131, 132, 133, 135, 136, 137, 138, 139, 140, 141, 142, 143, 144, 145, 146, 147, 148, 149, 150, 151, 152, 153, 154, 155, 156, 157, 158, 159, 160, 161, 162, 163, 164, 165, 166, 167, 168, 169, 170, 171, 172, 173, 174, 175, 176, 177, 178, 179, 180, 181, 182, 183, 184, 185, 186, 187, 188, 189, 190
V	20	3

WARD	BLOCK	TS No./Subdivision
V	21	1, 2, 3, 4, 5, 6, 7, 8, 9, 10, 11/1, 11/2, 11/3, 12, 13, 14, 15, 16, 17, 18, 19, 20, 21, 22, 23, 24, 25, 26, 27, 28, 29, 30, 31, 32, 33, 34, 35, 36, 37, 38, 39, 40, 41, 42, 43, 44, 45, 46, 47, 48, 49, 50, 51, 52, 53, 54, 55, 56, 57, 58, 59, 60, 61, 62, 63, 64, 65, 66, 67, 68, 69, 70, 71, 72, 73, 74, 75, 76, 77, 78
V	22	1, 26
W	25	1, 2, 3, 4, 5, 6, 7, 8, 9, 10, 11, 12, 13, 14, 15, 16, 17, 18, 19, 20, 21, 22, 23, 24, 25, 26, 27, 28, 29, 30, 31, 32, 33, 35, 36, 37, 38, 39, 40, 41, 42, 43, 44, 45, 46, 47, 48, 49, 50, 51, 52, 53, 54, 55, 56, 57, 60, 61, 65, 66, 67, 68, 69, 71, 72, 73, 74, 75, 76, 77, 78, 79, 80
X	1	19, 20, 21, 22, 23, 24, 25, 26, 27, 28, 29, 30, 31, 32, 33, 34, 35, 36, 37, 38, 39, 40, 41, 42, 49, 50, 51, 52, 53, 54, 55, 56, 57, 58, 59, 62, 63, 64, 65, 66, 67, 68, 69, 70, 71, 72, 73, 74, 75, 76, 77, 78, 79, 80, 81, 82, 83, 84, 85, 86, 87, 88, 89, 90, 91, 92, 93, 94, 95, 96, 97, 98, 99, 100, 101, 102, 103, 104, 105, 106, 107, 108, 109, 110, 111, 112, 113, 114, 115, 116, 117, 118, 119, 120, 121, 122, 124, 125, 126, 127, 128, 129, 130, 131, 132, 133, 135, 136, 137, 138, 139, 140, 141, 142, 143, 144, 145, 146, 147, 148, 149, 150, 151, 152, 153, 154, 155, 156, 157, 158, 159, 160, 161, 162, 163, 164
X	2	394, 395, 397
X	3	241
X	4	107, 108
X	7	184, 198
X	8	1, 2, 3, 5, 9, 10, 11, 12, 13, 15, 16, 17, 18, 19, 20, 21, 22, 23, 24, 25, 26, 27, 28, 29, 30, 31, 32, 33, 34, 35, 36, 37, 38, 39, 40, 41, 42, 43, 44, 45, 46, 47, 48, 49, 50, 51, 52, 53, 54, 55, 56, 57, 58, 59, 60, 61, 62, 63, 64, 65, 66, 67, 68, 86, 87, 88, 89, 90, 91, 92, 93, 94, 95, 96, 97, 110
X	9	53
X	11	23
Y	1	1, 2, 4

WARD	BLOCK	TS No./Subdivision
Y	2	1, 2, 3, 4, 5, 6, 7, 8, 9, 10, 11, 12, 13, 14, 15, 16, 17, 18, 19, 20, 21, 22, 23, 24, 25, 26, 27, 28, 29, 30, 31, 32, 33, 34, 35, 36, 37, 38, 39, 40, 41, 42, 43, 44, 45, 46, 47, 48, 49, 50, 51, 52, 53, 54, 55, 56, 57, 58, 59, 61, 72, 73, 74, 75, 76, 77, 78, 79, 80, 81, 82, 83, 84, 85, 86, 87, 88, 89, 90, 91, 92, 93, 94, 95, 102, 113, 115, 117, 118, 123, 124, 129, 130, 131, 132, 133, 134, 135, 137, 138, 139, 140, 141, 142, 143, 144, 145, 146, 147, 148, 149, 150, 151, 152, 153, 154, 155, 156, 157, 158, 159, 160, 161, 162, 163, 164, 165, 166, 167, 169, 170, 171, 172, 173, 174, 175, 176, 177, 178, 179, 180, 181, 182, 183, 184, 185, 186, 187, 188, 189, 190, 191, 192, 193, 196, 197, 198, 199, 200, 201, 202, 203, 204, 205, 206, 207, 208, 209, 210, 211, 212, 213, 214, 215, 216, 217, 218, 219, 220, 221, 222, 223, 225, 226, 227, 230, 231, 232, 233, 234, 236, 237, 238, 239, 240, 241, 242, 244, 245, 246, 247, 248, 249, 250, 251, 252, 253, 254, 255, 256, 257, 258, 259, 260, 261, 262, 263, 264, 265, 266, 267, 268, 269, 270, 271, 272, 273, 274, 275, 276, 277, 278, 279, 280, 282, 283, 284, 286, 288, 290, 291, 292, 293, 295, 296, 297, 298, 299, 300, 301, 302, 303, 304, 305, 306, 307, 308, 309, 310, 311, 312, 313, 314, 315, 316, 318, 320, 321, 322, 323, 324, 325, 326, 327, 328, 329, 330, 331, 332, 333, 334, 335, 336, 337, 338, 339, 340, 342, 343, 344, 345, 346, 347, 348, 349, 350, 351, 352, 353, 354, 355, 356, 357, 358, 359, 360, 361, 362, 363, 364, 365, 366, 367, 368, 369, 370, 371, 372, 373, 374, 375, 376, 377, 378, 379, 380, 381, 382, 383, 384, 385, 386, 387, 388, 389, 390, 391, 392, 393, 394, 395, 396, 397, 398, 399, 400, 401, 402, 403, 404, 405, 406, 408, 409, 410, 411, 412, 413
Y	3	1, 2, 3, 4, 5, 6, 7, 8, 9, 10, 11, 12, 13, 14, 15, 16, 17, 18, 19, 20, 21, 22, 23, 24, 25, 26, 27, 28, 29, 30, 31, 32, 33, 34, 35, 36, 37, 38, 39, 40, 41, 42, 43, 44, 45, 46, 47, 48, 49, 50, 51, 52, 53, 54, 55, 56, 57, 58, 59, 60, 61, 62, 63, 64, 65, 66, 67, 68, 69, 71, 72, 73, 74, 75, 76, 77, 78, 79, 80, 81, 82, 83, 84, 87, 88, 89, 90, 92, 93, 94, 95, 96, 97, 99, 100, 101, 102, 103, 104, 105, 106, 107, 108, 109, 110, 111, 112, 113, 114, 115, 116, 117, 118, 119, 120, 121, 122, 123, 125, 126, 127, 128, 129, 130, 131, 132, 133, 134, 135, 136, 137, 138, 139, 140, 142, 143, 144/1, 144/2, 145, 147/1, 147/2, 147/3, 147/4, 148, 149, 150, 151, 152, 153, 154, 155, 156, 157, 158, 159, 160, 161, 162, 163, 164, 165, 166, 167, 168, 169, 170, 171, 172, 173, 174, 175, 176, 178, 179, 180, 181, 182, 183, 184, 185, 186, 187, 188, 189, 190, 191, 192, 193, 194, 195, 196, 197,

WARD	BLOCK	TS No./Subdivision
		198, 199, 200, 201, 202, 204, 206, 207, 208, 209, 210, 211, 212, 213, 214, 215, 216, 217, 218, 219, 220, 221, 222, 223, 224, 225, 226, 227, 228, 229, 230, 231, 232, 233, 234, 235, 236, 237, 238, 239, 240, 241, 242, 243, 244, 245, 246, 247, 248, 249, 252, 253, 255, 256, 257
Y	4	1, 2, 3, 4, 5, 6, 7, 8, 9, 10, 11, 12, 13, 14, 15, 16, 17, 18, 19, 20, 21, 22, 23, 24, 25, 26, 27, 28, 29, 30, 31, 32, 33, 34, 35, 36, 37, 38, 39, 40, 41, 42, 43, 44, 45, 46, 47, 48, 49, 50, 51, 52, 54, 55, 56, 57, 58, 59, 60, 61, 62, 63, 64, 65, 66, 67, 68, 69, 70, 71, 72, 73, 74, 75, 76, 77, 78, 79, 80, 81, 82, 83, 84, 85, 86, 87, 88, 89, 90, 91, 92, 93, 94, 95, 96, 97, 98, 99, 100, 101, 102, 103, 104, 105, 106, 107, 108, 109, 110, 111, 112, 113, 114, 115, 116, 117, 118, 119, 120, 121, 122, 123, 124, 125, 126, 127, 128, 129, 130, 131, 132, 133, 134, 135, 136, 137, 138, 139, 140, 141, 142, 143, 144, 145, 146, 147, 148, 149, 150, 151, 152, 153, 154, 155, 156, 157, 158, 159, 160, 161, 162, 163, 164, 165, 166, 167, 168, 169, 170, 171, 172, 173, 174, 175, 176, 177, 178, 179, 180, 181, 182, 183, 184, 185, 186, 187, 188, 189, 190, 191, 192, 193, 194, 195, 196, 197, 198, 199, 200, 201, 202, 203, 204, 205, 206, 207, 208, 210, 212, 213, 214, 215, 216, 217, 218, 219, 220, 221, 222, 223, 224, 225, 226, 227, 228, 231, 233, 234, 235, 236, 237, 238, 239, 240, 241, 242, 243, 244, 245, 246, 247, 248/1, 248/2, 249, 250, 251, 252, 253, 254, 255, 256, 257, 258, 259, 260, 261, 262, 263, 264, 265, 266, 267, 268, 269, 270, 271, 272, 273
Y	5	2, 4, 6, 7, 10, 12, 17, 21, 22, 28, 30, 31, 34, 35, 36, 37, 39, 40, 41, 43, 45, 46, 47, 50, 51, 52, 53, 54, 55, 56, 57, 60, 61, 63, 64, 65, 68, 69, 70, 76, 81, 82, 83, 84, 85, 86, 87, 88, 89, 90, 91, 92, 93, 94, 95, 100, 101, 102, 103, 105, 106, 108, 109, 121, 122, 124, 130, 131, 132, 133, 134, 135, 136, 137, 138, 141, 142, 143, 159, 160, 161, 165, 166, 175, 176, 177, 178, 182, 184, 186, 188, 189, 190, 191, 192, 193, 194, 196, 197, 200, 202, 203, 204, 206, 207, 208, 209, 210, 211, 212, 214, 215, 216, 217, 221, 222, 223, 224, 225, 226, 227, 228, 229, 230, 231, 232, 233, 234, 235, 236, 237, 238, 239, 240, 241, 242, 243, 244, 245, 246, 247, 248, 249, 250, 251, 252, 253, 254, 255, 256, 257, 258, 259, 260, 261, 262, 263, 264, 265, 266, 267, 268, 269, 270, 271, 272, 273, 274, 275, 276, 277, 278, 279, 280, 281, 282, 283, 284, 285, 286, 287, 288, 289,

WARD	BLOCK	TS No./Subdivision
		290, 291, 292, 293, 294, 295, 296, 297, 298, 299, 300, 301, 302, 303, 304, 305, 306, 307, 308, 309, 310, 311, 312, 313, 314, 315, 316, 317, 318, 319, 320, 321, 322, 323, 324, 325, 326, 327
Y	6	1, 2, 3, 4, 5, 6, 7, 8, 9, 10, 11, 12, 13, 14, 15, 16, 17, 18, 19, 20, 21, 22, 23, 24, 25, 26, 27, 28, 29, 30, 31, 32, 33, 34, 35, 37, 38, 39, 40, 41, 42, 43, 44, 45, 46, 47, 48, 49, 50, 51, 52, 53, 54, 55, 56, 57, 58, 59, 60, 61, 62, 63, 64, 65, 66, 67, 68, 69, 70, 71, 72, 73, 74, 75, 76, 77, 78, 79, 80, 81, 82, 83, 85, 86, 87, 88, 89, 90, 91, 92, 93, 94, 95, 96, 97, 98, 99, 100, 101, 102, 103, 104, 105, 106, 107, 108, 109, 110, 111, 112, 114, 115, 116, 117, 118, 119, 120, 121, 122, 123, 124, 125, 126, 127, 128, 129, 130, 131, 132, 133, 134, 135, 136, 137, 138
Y	7	1, 2, 3, 4, 5, 6, 7, 8, 9, 10, 11, 12, 13, 14, 15, 16, 17, 18, 19, 20, 21, 22, 23, 24, 25, 26, 27, 28, 29, 30, 31, 32, 33, 34, 35, 36, 37, 38, 39, 40, 41, 42, 43, 44, 45, 46, 47, 48, 49, 50, 51, 52, 53, 54, 55, 56, 57, 58, 59, 60, 61, 62, 63, 64, 65, 66, 67, 68, 69, 70, 71, 72, 73, 74, 75, 76, 77, 78, 79, 80, 81, 83, 84, 85, 86, 87, 88, 89, 90, 91, 92, 93, 94, 95, 96, 97, 98, 99, 100, 101, 102, 103, 104, 105, 106, 107, 108, 109, 110, 111, 112, 113, 114, 115, 116, 117, 118, 119, 120, 121, 122, 123, 124, 125, 126, 127, 128, 129, 130, 131, 132, 133, 134, 135, 136, 137, 138, 139, 140, 141, 142, 143, 144, 145, 146, 147, 148, 149, 150, 151, 152, 153, 154, 155, 156, 157, 158, 159, 160, 161, 162, 163, 166, 167, 168, 169, 170, 171, 172, 173, 174, 175, 176, 177, 178, 179, 180, 181, 182, 183, 184, 185, 186, 187, 188, 189, 190, 191, 192, 193, 194, 195, 196, 197, 198
Y	8	1, 1-3, 2, 3, 4, 5, 6, 7, 8, 9, 10, 11, 12, 13, 14, 16, 17, 18, 19, 20, 21, 22, 23, 24, 25, 26, 27, 28, 30, 31, 32, 33, 34, 35, 36, 37, 38, 39, 40, 41, 42, 43, 44, 45, 46, 47, 48, 49, 50, 51, 52, 53, 54, 55, 56, 57, 58, 59, 60, 61, 62, 63, 64, 65, 66, 67, 68, 69, 70, 71, 72, 73, 74, 75, 76, 77, 78, 79, 80, 81, 82, 83, 84, 85, 86, 87, 88, 89, 90, 91, 92, 93, 94, 95, 96, 97, 98, 99, 100, 101, 102, 104, 105, 106, 107, 108, 109, 110, 111, 112, 113, 114, 115, 116, 117, 118, 119, 120, 121, 122, 123, 124, 125, 126, 127, 128, 129, 130, 131, 132, 133, 134, 135, 136, 137, 138, 139, 140, 141, 142, 143, 144, 145, 146, 147, 148, 149, 150, 151, 152, 153, 154, 155, 156, 157, 158, 159, 160, 161, 162, 163, 164, 165, 166, 167, 168, 169, 170, 171, 172, 173, 174, 175, 176, 177, 178, 179, 180, 181, 182, 183, 184,

WARD	BLOCK	TS No./Subdivision
		185, 186, 187, 188, 189, 190, 191, 192, 193, 194, 195, 197, 198, 199, 200, 201, 202, 203, 204, 205, 206, 207, 208, 209, 210, 211, 212, 213, 214, 215, 216, 217, 218, 219, 220, 221, 222, 223, 224, 225, 226, 227, 228, 229, 230, 231, 232, 233, 234, 235, 236, 237, 238, 239, 240, 241, 242, 243, 244, 245, 246, 247, 248, 250, 251, 252
Y	9	2, 3, 4, 5, 6, 7, 8, 9, 10, 11, 12, 13, 14, 15, 16, 17, 18, 19, 20, 21, 22, 23, 24, 25, 26, 27, 28, 29, 30, 31, 32, 33, 34, 35, 36, 37, 38, 39, 40, 41, 42, 43, 44, 45, 46, 47, 48, 49, 50, 51, 52, 53, 54, 55, 56, 57, 58, 59, 60, 61, 62, 63, 64, 65, 66, 67, 68, 69, 70, 71, 72, 73, 74
Y	10	1, 2, 3, 4, 5, 6, 7, 8, 9, 10, 11, 12, 13, 14, 15, 16, 17, 18, 19, 20, 21, 22, 23, 24, 25, 32, 33, 34, 35, 36, 37, 38, 39, 48, 49, 50, 51, 52, 53, 54, 55, 56, 57, 58, 59, 60, 61, 62, 63, 64, 65, 66, 67, 68, 69, 70, 71, 72, 73, 74, 75, 76, 77, 78, 79, 80, 81, 82, 83, 84, 85, 86, 87, 88, 89, 90, 91, 92, 93, 94, 95, 96, 97, 98, 99, 100, 101, 102, 103, 104, 105, 106, 107, 108, 109, 110, 111, 112, 113, 114, 115, 116, 117, 118, 119, 120, 121, 122, 123, 124, 125, 126, 127, 128, 129, 130, 131, 132, 133, 134, 135, 136, 137, 138, 139, 140
Y	11	1, 2, 3, 4, 5, 6, 7, 8, 9, 10, 11, 12, 13, 14, 15, 16, 18, 19, 20, 21, 22, 23, 24, 25, 26, 27, 28, 29, 30, 31, 32, 33, 34, 35, 36, 37, 38, 39, 40, 41, 42, 43, 44, 45, 46, 47, 48, 49, 50, 51, 52, 53, 54, 55, 56, 57, 58, 59, 60, 61, 62, 63, 64, 65, 66, 67, 68, 69, 70, 71, 72, 73, 74, 75, 76, 77, 78, 79, 80, 81, 82, 83, 84, 85, 86, 87, 88, 89, 90, 91, 92, 93, 94, 95, 96, 97, 98, 99, 100, 101, 102, 103, 104, 105, 106, 107, 108, 109, 110, 111, 112, 113, 114, 115, 116, 117, 119, 120, 121, 123, 124, 125, 126, 127, 128, 130, 131, 132, 133, 134, 135, 136, 137, 138, 139, 140, 141, 142, 143, 144, 145, 146, 147, 148, 149, 150, 151, 152, 153, 154, 155, 156, 157, 158, 159, 160, 161, 162, 163, 164, 165, 166, 167, 169, 170, 171, 172, 173, 174, 175, 176, 177, 178, 179, 180, 181, 182, 183, 184, 185, 186, 187, 188, 189, 190, 191, 192, 193, 194, 195, 196, 197, 198, 199, 200, 201, 202, 203, 204, 205, 206, 207, 208, 209, 210, 211, 212, 213, 214, 215, 216, 217, 218, 219, 220, 221, 222, 223, 224, 225, 226, 227, 229, 230, 231, 232, 233, 234, 235, 236, 237, 238, 239, 240, 241, 242, 243, 244, 245, 246, 247, 248, 249, 250, 251, 252, 253, 254, 255, 256, 257, 258, 259, 260, 261, 262, 263, 264, 265, 266, 267, 268, 269, 270, 271, 272, 273, 274, 275, 276, 277, 279, 280, 281, 282, 283, 284, 285, 286, 287,

WARD	BLOCK	TS No./Subdivision
		288, 289, 290, 291, 292, 293, 294, 295, 296, 297, 298, 299, 300, 301, 302, 303, 304, 305, 306, 307, 308, 309, 310, 311, 312, 313, 314, 315, 316, 317
Y	12	1, 3, 4, 5, 7, 8, 9, 10, 11, 12, 13, 14, 15, 16, 17, 18, 19, 20, 21, 22, 23, 24, 25, 26, 27, 28, 29, 30, 31, 32, 33, 34, 35, 36, 37, 39, 40, 41, 42, 43, 44, 45, 46, 47, 48, 49, 50, 51, 52, 53, 54, 55, 56, 57, 58, 59, 60, 61, 62, 63, 64, 65, 66, 67, 68, 69, 70, 71, 72, 73, 74, 75, 76, 77, 78, 79, 80, 81, 82, 83, 84, 85, 86, 87, 88, 89, 90, 91, 92, 93, 94, 95, 96, 97, 98, 99, 100, 101, 102, 103, 104, 105, 106, 107, 108, 109, 110, 111, 112, 113, 114, 115, 116, 117, 118, 119, 120, 121, 122, 123, 124, 125, 126, 127, 128, 129, 130, 132, 133, 134, 135, 136, 137, 138, 139, 140, 141, 142, 143, 144, 145, 146, 147, 148, 149, 150, 151, 152, 153, 154, 155, 156, 157, 158, 159, 160, 161, 162, 163, 164, 165, 166, 167, 168, 169, 170, 171, 172, 173, 174, 175, 176, 177, 178, 179, 180, 181, 182, 183, 184, 185, 186, 187, 188, 189, 190, 191, 192, 193, 194, 195, 196, 197, 198, 199, 200, 201, 202, 203, 204, 205, 206, 207, 209, 210, 211, 212, 213, 214, 215, 218, 219, 221, 222, 223, 224, 225, 226, 227, 228, 229, 230, 231, 232, 233, 234, 235, 236, 237, 238, 239, 240, 241, 242, 243, 244, 245, 246, 247, 248, 250, 251, 252, 253, 254, 255, 256, 257, 258, 259, 260, 261, 262, 263, 264, 265, 266, 267, 268, 269, 270, 271, 272, 273, 274, 275, 276, 277, 278, 279, 280, 281, 282, 283, 284, 285, 286, 287, 288, 289, 290, 291, 292, 293, 294, 295, 296, 297, 298, 299, 300, 301, 302, 303, 304, 305, 306, 307, 308, 309, 310, 312, 313, 314, 315
Y	13	1, 2, 3, 4, 5, 6, 7, 8, 10, 11, 12, 13, 14, 15, 16, 17, 18, 19, 20, 21, 22, 23, 24, 25, 26, 28, 29, 30, 31, 32, 33, 34, 35, 36, 37, 38, 39, 40, 41
Y	14	1, 5, 6, 7, 8, 9, 10, 11, 12, 13, 14, 15, 16, 17, 19, 20, 21, 23, 25, 26, 27, 28, 29, 30, 31, 32, 33, 35, 36, 37, 38, 39, 40, 41, 42, 43, 44, 45, 46, 47, 48, 49, 51, 52, 53, 54, 55, 56, 57, 58, 59, 60, 65, 66, 67, 68, 69, 70, 71, 72, 74, 75, 76, 79, 80, 81, 83, 84, 85, 89, 90, 95, 96, 97, 99, 100, 101, 102, 103, 104, 105, 106, 107, 108, 110, 111, 112, 113, 114, 116, 117, 118, 119, 120, 121, 122, 123, 124, 125, 126, 127, 128, 129, 130, 131,

WARD	BLOCK	TS No./Subdivision
		132, 133, 134, 135, 136, 137, 138, 139, 140, 141, 142, 143, 144, 145, 146, 147, 148, 149, 150, 151, 152, 153, 154, 155, 156, 157, 158, 159, 160, 161, 162, 163, 164, 166, 167, 168, 169, 170, 171, 172, 175, 176, 179, 180
Y	15	4, 45
Y	16	1/1, 1/2, 1/3, 2/1, 2/3, 2/4, 2/5, 3/1, 3/2, 3/3, 3/4, 3/5, 3/7, 3/9, 3/10, 4/1, 4/2, 4/3, 4/4, 4/5, 4/6, 4/7, 4/8, 4/9, 4/10, 4/11, 4/12, 6/1, 6/2, 7/1, 8, 9, 10/2, 10/4, 10/5, 10/6, 10/7, 11/1, 11/2, 11/3, 11/4, 11/5, 11/6, 11/7, 11/8, 11/9, 11/10, 11/11, 11/12, 11/15, 11/16, 11/17, 12/1, 13/3, 13/4, 13/5, 13/6, 13/11, 13/12, 13/13, 13/14, 13/15, 13/16, 13/17, 13/18, 13/19, 13/20, 13/21, 14/7, 14/8, 14/9, 16/1, 16/2, 16/3, 16/5, 16/6, 16/11, 16/12, 16/13, 16/14, 16/15, 16/16, 16/17, 16/18, 16/19, 16/20, 16/21, 16/22, 16/23, 17/3, 17/6, 17/7, 17/12, 17/15, 17/16, 17/17, 17/18, 17/20, 17/21, 17/22, 17/23, 17/24, 17/25, 17/26, 17/28, 17/29, 17/30, 17/31, 17/32, 17/33, 17/34, 17/35, 17/36, 17/37, 17/38, 17/39, 17/40, 17/41, 18/1, 18/2, 18/3, 18/7, 18/8, 18/9, 18/10, 19/1, 19/2, 19/6, 19/9, 19/11, 19/12, 19/13, 20/1, 20/2, 20/3, 21/2, 22/1, 22/2, 22/3, 22/5, 22/6, 22/7, 22/9, 23/1, 23/2, 23/3, 23/4, 23/5, 23/6, 23/7, 23/8, 23/9, 23/10, 23/11, 23/12, 23/13, 23/15, 23/17, 23/18, 24/1, 24/2, 24/3, 24/4, 24/5, 24/6, 24/7, 24/8, 24/9, 24/10, 24/11, 24/12, 24/13, 24/14, 24/15, 24/16, 24/17, 24/18, 24/19, 25, 26/1, 26/2, 26/3, 26/4, 26/5, 26/6, 26/7, 26/8, 26/9, 26/12, 26/13, 26/14, 26/15, 26/16, 26/17, 26/18, 26/19, 26/20, 26/21, 26/22, 26/23, 26/24, 26/25, 26/26, 27/4, 27/5, 27/6, 27/7, 27/8, 27/9, 27/10, 27/11, 27/12, 27/13, 27/14, 27/15, 27/16, 27/17, 27/18, 27/19, 27/20, 27/21, 27/22, 27/23, 27/24, 27/25, 27/26, 27/27, 27/28, 27/29, 27/30, 27/31, 27/32, 27/33, 27/34, 27/35, 27/36, 28/1, 28/2, 28/3, 28/4, 28/5, 28/6, 28/7, 28/8, 28/9, 28/10, 28/11, 28/12, 28/13, 28/14, 29/1, 29/2, 29/3, 29/4, 29/5, 29/6, 30/1, 34/2, UnIdentifiable (4-50)
Y	17	1, 3, 4, 5, 7, 8, 9, 10, 11, 12, 13, 14, 15, 16, 17, 18, 19, 20, 21, 22, 23, 24, 25, 26, 27, 28, 30, 31, 32, 33, 34, 35, 36, 37, 38, 39, 40, 41, 43, 45, 46, 47, 57, 58, 59, 60, 61, 62, 63, 64, 65, 66, 67, 68, 69, 70, 71, 72, 73, 74, 75, 76, 77, 78, 79, 80, 81, 82/1, 82/2, 83, 85/1, 85/2, 85/5, 85/6, 85/7, 86, 88/1, 91, 92, 93, 94, 95, 96, 97, 98, 99, 100, 101, 102, 103, 104, 105, 106, 107, 108, 109, 110, 111, 112, 113, 114, 115, 116, 117,

WARD	BLOCK	TS No./Subdivision
		118, 119, 120, 121, 122, 123, 124, 125, 126, 127, 128, 129, 130, 131, 132, 133, 134, 135, 136, 137, 138, 139, 140, 141, 142, 143, 144, 145, 146, 147, 148, 149, 150, 151, 152, 153, 154, 155, 156, 157, 158, 159, 160, 161, 162, 163, 164, 165, 166, 167, 168, 169, 170, 171, 172, 173, 174, 175, 176, 177, 178
Y	18	1, 68, 69, 70, 87, 88
Y	19	1/1, 1/2
Z	1	1, 2, 3, 4, 5, 6, 7, 8, 9, 10, 11, 12, 13, 14, 15, 16, 17, 18, 19, 20, 21, 22, 23, 24, 25, 26, 27, 28, 29, 30, 31, 32, 33, 34, 35, 36, 37, 38, 39, 40, 43, 44, 45, 46, 47, 48, 49, 50, 51, 52, 53, 54, 55, 56, 57, 58, 59, 60, 61, 62, 63, 64/1, 64/2, 65, 66, 67, 68, 69, 70, 71, 72, 73, 74, 75, 76, 77, 78, 79, 80, 81, 82, 83, 84, 85, 86, 87, 88, 89, 90, 91, 92, 93, 94, 95, 96, 97, 98, 99, 100, 101, 102, 103, 104, 105, 106, 107, 108, 109, 110, 111, 112, 113, 114, 115, 116, 117/1, 117/2, 117/3, 117/4, 118, 119, 120/1, 120/2, 121, 122, 123, 124, 125, 126, 127, 128, 129, 130, 131, 132, 133, 134, 135, 136, 137, 138, 139, 140, 141, 142, 143, 144, 145, 146, 147, 148, 149, 150, 151, 152, 153, 154, 155, 156, 157, 158, 159, 160, 161, 162, 163, 164, 165, 166, 167, 168, 169, 170, 171, 172, 175, 176, 177, 178, 179, 180, 181, 182, 183, 184, 185, 186, 187, 188, 189, 190, 191, 192, 193, 194, 195, 196, 197, 198, 199, 200, 201, 202, 203, 204, 205, 206, 207, 208, 209, 210, 211, 212, 213, 214, 215, 216
Z	2	1, 2/1, 2/2, 2/3, 2/4, 2/5A, 2/5B, 2/5C, 2/6A, 2/6B, 2/7, 2/8A, 2/8B, 2/8C, 2/10A1, 2/10A2, 2/10B, 2/10C1, 2/10C2A1, 2/10C2A2, 2/10C2B1, 2/10C2B2, 2/10C2C, 2/10C2D, 2/11A, 2/11B, 2/11C, 2/12, 3, 4, 5/1A, 5/1B, 5/1C, 5/1D, 5/1E, 5/1F, 5/1G, 5/1H, 5/1I, 5/2A, 5/2B, 6, 7/1, 7/2, 8/1, 8/2A, 8/2B, 8/3A, 8/3B, 8/4A, 8/4B, 8/4C, 8/5A, 8/5B, 8/6, 8/7A, 8/7B, 8/7C, 8/7E, 8/8, 8/9A1, 8/9A2, 8/9A3, 8/9B, 9/1, 9/2, 9/3, 9/4, 9/5A, 9/5B, 9/5C, 9/6A, 9/6B, 9/6C, 9/7, 9/8, 9/9, 9/10, 9/11, 9/12A, 9/12B, 9/12C, 9/13A, 9/13B, 9/14A, 9/14B, 9/14C, 9/14D, 9/15, 9/16, 9/17A, 9/18, 9/19, 9/20, 9/21, 9/22, 9/23, 9/24A, 9/24B, 9/25, 9/26, 9/27, 9/28, 9/29, 9/30, 9/31, 9/32, 9/33, 9/34, 9/35, 9/36A, 9/36B, 9/36C, 9/36D, 9/36E, 9/37, 9/38A1, 9/38A2A, 9/38A2B, 9/38B1, 9/38B2, 9/38C, 9/38D, 9/38E1, 9/38E2, 9/38F, 9/38G, 9/38H1, 9/38H2, 9/38I, 9/38J, 9/38K, 9/38L1, 9/38L2, 9/38M, 9/39, 9/39A2C, 9/40A, 9/40B, 9/40C, 9/40D1, 9/40D2, 9/41A, 9/41B, 9/41C1, 9/41C2, 9/41C3, 9/42A, 9/42B, 9/42C, 9/42D, 9/43, 9/44,

WARD	BLOCK	TS No./Subdivision
		9/45, 9/46, 9/47, 9/48, 9/49, 9/50, 9/51, 9/52, 9/53, 9/54, 9/55, 10, 11/1, 11/2, 11/3A, 11/3B, 11/3C, 17/B
Z	3	1, 2, 3, 4, 5, 6, 7, 8, 9, 10, 11, 12, 13, 14, 15, 16, 17, 18, 19, 22, 23, 24, 25, 26, 27, 28, 29, 30, 31, 32, 33, 34, 35, 36, 37, 38, 39, 40, 41, 42, 43, 44, 45, 46, 47, 48, 49, 50, 51, 52, 53, 54, 55, 56, 57, 58, 59, 60, 61, 62, 63, 64, 65, 66, 67, 68, 69, 70, 71, 72, 73, 74, 75, 76, 77, 78, 79, 80, 81, 82, 83, 84, 85, 86, 87, 88, 89, 90, 91, 92, 93, 94, 95, 97, 98, 99, 100, 101, 102, 103, 104, 105, 106, 107, 108, 109, 110, 111, 112, 113, 114, 115, 116, 117, 118, 119, 120, 121, 122, 123, 124, 125, 126, 127, 128, 129, 130, 131, 132, 133, 134, 135, 136, 137, 138, 139, 140, 141, 142, 143, 144, 145, 146, 147, 148, 149, 150, 151, 152, 153, 154, 155, 156, 157, 158, 159, 160, 161, 162, 163, 164, 165, 166, 167, 168, 169, 170, 171, 172, 173, 174, 175, 176, 177, 178, 179, 180, 181, 182, 183, 184, 185, 186, 187, 188, 189, 190, 191, 192, 193, 194, 195, 196, 197, 198, 199, 200, 201, 202, 203, 204, 205, 206, 207, 208, 209, 210, 211, 212, 213, 214, 215, 216, 217, 218, 219, 220, 221, 222, 223, 224, 225, 226, 227, 228, 229, 230, 231, 232, 233, 234, 235, 236, 237, 238, 239, 240, 241, 242, 243, 244, 245, 246, 247, 248, 249, 250, 251, 252, 253, 254, 255, 256, 257, 258, 259, 260, 261, 262, 263, 264, 265, 266, 267, 268, 269, 270, 271, 272, 273, 274, 275, 276, 277, 278, 279, 280, 281, 282, 283, 284, 285, 286, 287, 288, 289, 290
Z	4	1, 2/1, 2/1B, 2/A, 2/B, 2/C, 2/D, 3, 4, 5/1, 5/2, 6/1, 6/2, 7, 8/1A, 8/1C, 8/2A, 8/2B, 8/2C, 8/2D, 8/2E, 8/2F, 9/1, 9/2, 10, 11/1, 11/2A, 11/2B, 11/2C, 11/2D, 11/2E1, 11/2E2, 11/2E3, 11/2E4, 11/2E5, 11/2F, 12, 13/1, 13/2, 13/3, 13/4, 14/1, 14/2, 15, 16, 17/1, 17/2, 18, 19/1, 19/2, 19/3, 20/1A, 20/1B, 20/2, 20/3A, 20/3B, 20/3C, 20/3D, 21/1, 21/2, 22, 23, 24/1A, 24/1B, 24/2, 25/1, 25/2, 25/3, 25/4, 26, 27/1, 27/2, 28, 29, 30, 31, 32, 33/1, 33/2, 34/1, 34/2A, 34/2B, 34/3, 35/1, 35/2, 36, 37/1, 37/2, 38/1, 38/2, 38/3, 39/1A, 39/1B, 39/2A, 39/2B, 40, 41, 42/1, 42/2, 43, 44/1, 44/2, 45, 46/1, 46/2, 46/3, 46/4, 47, 48, 49, 50, 51/1, 51/2A, 51/2B, 52/1, 52/2, 52/3, 53/1, 53/2, 53/3, 54, 55/1, 55/2, 55/3, 55/4, 55/5, 55/6, 56, 57/1, 57/2, 58/1, 58/2, 58/3, 58/4,

WARD	BLOCK	TS No./Subdivision
		59, 60, 61/1, 61/2, 61/3, 62/1, 62/2, 62/3, 63, 64, 65, 66, 67, 68, 69, 70, 71, 72, 73/1, 73/2, 74, 75/1, 75/2, 76/1, 76/2, 77, 78, 79, 80/1, 80/2, 81, 82, 83/1, 83/2, 83/3, 83/4, 83/5, 84, 85/1, 85/2, 85/3, 86/1, 86/2A, 86/2B, 87/1, 87/2, 87/3, 88, 89/1, 89/2, 90/1, 90/2, 91, 92/1, 92/2, 93, 94, 95/1, 95/2, 95/3, 96/1, 96/2A, 96/2B, 97, 98, 99, 100, 101, 102, 103, 104, 105, 106/1, 106/2, 107/1A, 107/1B, 107/2, 107/3, 107/4A, 107/4B1, 107/4B2, 107/4B4, 107/4C1, 107/4C2, 107/4D, 107/4E, 107/5A, 107/5B, 107/5C, 107/483, 108, 109/1A, 109/1B, 109/2, 110/1, 110/2, 110/3, 110/4, 111/1, 111/2, 111/3, 112, 113, 114/1, 114/2, 115/1, 115/2, 116/1, 116/2, 116/3, 117, 118/1, 118/2, 119/1, 119/2, 120, 121, 122, 123, 124, 125/1, 125/2, 125/3, 126, 127, 128/1, 128/2, 128/3, 129/1, 129/2, 129/3, 130, 131/1, 131/2, 132/1, 132/2, 132/3, 132/4, 132/5, 133/1, 133/2, 133/3, 134/1, 134/2, 135/1, 135/2, 135/3, 136, 137, 138
Z	5	1/1, 7, 8, 9, 10, 11, 12, 13, 14, 15/1, 15/2, 16, 17, 18, 19, 20, 21, 22, 23, 24, 25, 26, 27, 28, 29, 30/1, 30/2, 30/3, 31, 32, 33, 34, 35, 36, 37, 38, 39, 40, 41, 42, 43, 44, 45, 46, 47, 48, 49, 50, 51, 52, 53, 54, 55, 57, 58, 59/1, 59/2, 60, 61/1, 61/2, 62, 63, 64, 65, 66, 68, 69, 70, 71, 72, 73, 74, 75, 76, 77, 78, 79, 80, 81, 82, 83, 84, 85, 86, 87, 88, 89, 90, 91, 92, 93, 94, 95, 96, 97, 98, 99, 100, 101, 102, 103, 104, 105, 106, 107, 108, 109, 110, 111, 112, 113, 114, 115, 116, 117, 118, 119, 120, 121, 122, 123, 125, 126, 127, 128, 129, 130, 131, 132, 133, 134, 135, 136, 137, 138, 139, 140, 141, 142, 143, 144, 145, 146, 147, 148, 149, 150, 151, 152, 153, 154, 155/1, 155/2, 156/1, 156/2, 157/1, 157/2, 158, 159, 160, 161, 162, 163, 164, 165, 166, 167, 168, 169, 170, 171, 172, 173, 174, 175, 176, 177, 178, 179, 180, 181, 182, 183, 184, 185, 186, 187, 188, 189, 190, 191, 192, 193, 194, 195, 196, 197, 198, 199, 200, 201, 202, 203, 204, 205, 206, 207, 208, 209, 210, 211, 212, 215/1, 215/2, 216, 217, 218, 219, 220, 221, 222, 223, 224, 225, 226, 227, 228, 229, 230, 231, 232, 233, 234, 235, 236, 237, 238, 239/1, 239/2, 240, 241, 242
Z	6	1, 2, 3, 4, 5, 6, 7, 8, 9, 10, 11, 13, 14, 15, 16, 17, 18, 19, 20, 21, 22, 23, 24, 25, 26, 27, 28, 29, 30, 31, 32, 33, 34, 35, 36, 37, 38, 39, 40, 41, 42, 43, 44, 45, 46, 47, 48, 49, 51, 52, 53, 54, 55, 56, 57, 58, 59, 60, 61, 62, 63, 64, 65, 66, 67, 68, 69, 72, 73, 74, 75, 77, 78, 79, 80, 81, 82, 83, 84, 85, 86, 87, 88, 89, 90, 91, 92, 93, 94, 95, 96, 97, 98, 99, 100, 101, 102,

WARD	BLOCK	TS No./Subdivision
		103, 104, 105, 106, 107, 108, 109, 110, 111, 112, 113, 114, 115, 116, 117, 118, 119, 120, 121, 122, 123, 124, 125, 126, 127, 128, 129, 130, 131, 132, 133, 134, 135, 136, 137, 138, 139, 140, 141, 143, 144, 145, 146, 147, 148, 149, 150, 151, 152, 153, 154, 155, 156, 157, 158, 159, 160, 161, 162, 163, 164, 165, 166, 167, 168, 169, 170, 171, 172, 173, 174, 175, 176, 177, 178, 179, 180
Z	7	1/1, 1/2, 2, 3/1, 3/2, 4, 5, 6, 7, 8, 9/1, 9/2, 10/1, 10/2, 11/1, 11/2, 12, 13, 14, 15, 16, 17, 18, 19, 20, 21, 22, 23, 25, 26, 27/1, 27/2, 28, 29, 30, 31, 32, 33, 34, 35, 36, 37, 38, 39, 40, 41, 42, 43, 44, 45, 46, 47, 48, 49, 50, 51, 52, 53, 54, 55, 56, 57, 58, 59, 60, 61, 62, 63, 64, 65, 66, 67, 68, 69, 70, 71, 72, 73, 74, 75, 76, 77, 78, 79, 80, 81, 82, 83, 84, 85, 86, 87, 88, 89, 90, 91, 92, 93, 94, 95, 96, 97, 98, 99, 100, 101, 102, 103, 104, 105, 106, 107, 108, 109, 110, 111, 112, 113, 114
Z	8	1, 2, 3, 4, 5, 6, 7, 8, 9, 10, 11, 12, 13, 14, 15, 16, 17, 18, 19, 20, 21, 22, 23, 24, 25, 26, 27, 28, 29, 30, 31, 32, 33, 34, 35, 36, 37, 38, 39, 40, 41, 42, 43, 44, 45, 46, 47, 48, 49, 50, 51, 52, 53, 54, 55, 56, 57, 58, 59, 60, 61, 62, 63, 64, 65, 66, 67, 68, 69, 70, 71, 72, 73, 74, 75, 76, 77, 78, 79, 80, 81, 82, 83, 84, 85, 86, 87, 88, 89, 90, 91, 92, 93, 94, 95, 96, 97, 98, 99, 100, 101, 102, 105, 106, 107, 108, 109, 110, 111, 112, 113, 114, 115, 116, 117, 118, 119, 120, 121, 122, 123, 124, 125, 126, 126/2, 127, 128, 129, 130, 131, 132, 133, 134, 135, 136, 137, 138, 139, 140, 141, 142, 143, 144, 145, 146, 147, 148, 149, 150, 152, 153, 154, 155, 156, 157, 158, 159, 160, 161, 163, 164, 165, 166, 167, 168, 169, 170, 171, 172, 173/1, 173/2, 174, 175, 176, 177, 178, 179, 180, 181, 182, 183, 184, 185, 186, 187, 188, 189, 190, 191, 192, 193, 194, 195, 196, 197, 198, 199, 200, 201, 202, 203, 204, 205, 206, 207, 208, 209, 210, 211, 212, 213/1, 213/2, 213/3, 214
Z	9	1, 2, 3, 4, 5, 6, 7, 8, 9, 10, 11, 12, 13, 14, 15, 16, 17, 18, 19, 20, 21, 22, 23, 24, 25, 26, 27, 28, 29, 30, 31, 32, 33, 34, 35, 36, 37, 38, 39, 40, 41, 42, 43, 44, 45, 46, 47, 48, 49, 50, 51, 52, 53, 54, 55, 56, 57, 58, 59, 60, 61, 62, 63, 64, 65, 66, 67, 68, 69, 70, 71, 72, 73, 74, 75, 76, 77, 78, 80, 81, 82, 83, 84, 85, 87, 88, 89, 90, 92, 93, 94, 95, 96, 97, 98, 99, 100, 101, 102, 103, 104, 105, 106, 107, 108, 109, 110, 111, 112, 113, 114, 115, 116, 117, 118, 119, 120, 121, 122, 123, 124, 125, 126, 127, 128, 129, 130, 131, 132, 133, 134, 135, 136, 137, 138, 139, 140, 141, 142, 143, 144, 145, 146, 147, 148, 149, 150, 151, 152, 153, 154, 155, 156,

WARD	BLOCK	TS No./Subdivision
		157, 158, 159, 160, 161, 162, 163, 164, 165, 166, 167, 168, 169, 170, 171, 172, 173, 174, 175, 176, 177, 178, 179, 180, 181, 182, 183, 184, 185, 186, 187, 188, 189, 190, 191, 192, 193, 194, 195, 196, 197, 198, 199, 200, 201, 202, 203, 204, 205, 206, 207, 208, 209, 210, 211, 212, 213, 214, 215, 216, 217, 218, 219, 220, 221, 222, 223, 224, 225, 226, 227, 228, 229, 230, 231, 232, 233, 234, 235, 236, 237/1, 237/2, 238/1, 238/2, 240, 241, 242, 243, 244, 245, 246, 247, 248, 249, 250, 251, 252, 253, 254, 255, 256, 257, 258, 259, 260, 261, 262, 263, 264, 265, 266, 267, 268, 269, 270, 271, 272, 273, 274, 275, 276, 277, 278, 279, 280, 281, 282, 283, 284, 285, 286, 287, 288, 289, 290, 291, 292, 293, 294, 295, 296, 297, 298, 299, 300, 301, 302, 303, 304, 305, 306, 307, 308, 309, 310, 311, 312, 313, 314, 315, 316, 317, 318, 319, 320, 321, 322, 323, 324, 325, 326, 327, 328, 329, 330, 331, 332, 333, 334, 335, 336, 337, 338, 339, 340, 341, 342, 343
Z	10	1, 2/1, 2/2A1, 2/2A2A, 2/2A2B, 2/2A3, 2/2A4A, 2/2A4B, 2/2A4C, 2/2A4D, 2/2A4E, 2/2B1, 2/2B2, 2/2C, 3/1, 3/2, 4/1, 4/2, 5/1, 5/2, 6/1, 6/2, 7/1, 7/2A, 7/2B, 7/2C, 8/1, 8/2, 8/3, 8/4, 9/1, 9/2A, 9/2B, 10/1, 10/2, 11/1, 11/2, 12/1, 12/2, 13/1, 13/2, 14/1, 15/1, 15/2A, 16/1, 16/2A, 16/2B, 16/2C, 17/1, 17/2A, 17/2B, 17/2C, 17/2D, 18/1, 18/2, 18/3, 18/4, 19, 20, 21, 22, 23/1, 23/2, 23/3, 24/1, 24/2, 25/1, 25/2, 26/1, 26/2, 27, 28/1, 28/2, 28/3, 28/4, 29/1, 29/2, 30, 31, 32/1, 32/2, 33, 34/1, 34/2, 35/1, 35/2, 36/1, 36/2, 37, 38/1, 38/2, 39, 40/1, 40/2, 41, 42, 43/1, 43/2, 44/1, 44/2, 44/3, 44/4A, 44/4B, 45/1, 45/2, 45/3, 46, 47/1, 47/2, 48, 50/1, 50/2, 50/3, 51, 52, 53, 54, 55/1, 55/2, 56/1, 56/2, 57/1, 57/2, 57/3, 58, 59/1, 59/2, 59/3A, 59/3B, 60/1A, 60/1B, 60/2A, 60/2B, 61/1, 61/2, 62, 63/1A, 63/1B, 63/1C, 63/2, 63/3, 63/4A, 63/4B, 63/5A, 63/5B, 63/6, 64, 65/1, 65/2, 66, 67/1A, 67/1B, 67/2, 67/3, 67/4, 68/1, 68/2, 69/1, 69/2, 70, 71/1, 71/2, 71/3, 72, 73/1, 73/2, 73/3, 73/4, 74/1, 74/2, 74/3, 74/4, 75, 76/1, 76/2, 77, 78, 79, 80, 81, 82/1, 82/2, 83, 84, 85, 86/1, 86/2, 86/3, 87/1, 87/2, 87/3, 88/1, 88/2, 89/1A, 89/1B, 89/1C, 89/1D, 89/1E, 89/1F, 89/1G, 89/1H, 89/1I, 89/2, 90, 91, 92, 93/1, 93/2, 94, 95, 96, 97/1, 97/2, 98, 99, 99/1A, 99/1B, 99/2A, 99/2B, 100, 101/1, 101/2, 102, 103, 104, 105, 106/1, 106/2A, 106/2B, 106/2C, 106/2D, 106/2E, 106/2F, 107, 108/1, 108/2, 109/1, 109/2, 110/1, 110/2, 111/1A, 111/1B, 111/1C, 111/2A, 111/2B, 111/3, 112, 113/1, 113/2A, 113/2B, 114/1, 114/2, 115/1,

WARD	BLOCK	TS No./Subdivision
		115/2, 116, 117, 118/1, 118/2, 118/3, 118/4, 118/5, 119/1, 119/2, 120/1, 120/2, 121, 122/1, 122/2, 123/1, 123/2, 124/1, 124/2, 125/1, 125/2, 126/1, 126/2, 126/3, 127, 128, 129, 130/1, 130/2, 132, 133, 134, 135/1, 135/2, 135/3, 136, 137, 138/1, 138/2, 139, 140, 141, 142/1A, 142/1B, 142/2A, 142/2B, 142/2C, 143, 144/1, 144/2A, 144/2B, 144/2C, 144/2D, 144/3A, 144/3B, 144/4A, 144/4B, 144/4C, 145, 146
Z	11	1, 1/2A, 1/2B, 1/3, 1/5, 1/6, 1/7, 1/8, 2/1, 2/2, 2/3, 3/1, 3/2, 3/3, 4, 5, 6/1, 6/2, 7/1, 7/2, 8/1, 8/2, 9, 10/1, 10/2, 11, 12, 13, 14, 15, 16/1A, 16/1C, 16/2, 17/1, 17/2, 17/3, 18, 19/2A, 19/2B, 19/2C, 19/2D, 19/2E, 19/2F, 19/2G, 19/2H, 19/2I, 19/2J, 19/2K, 19/3A, 19/4, 19/5, 20, 21, 21/1, 21/1A, 21/1B, 21/2, 22/2, 22/3, 23, 24, 25, 26, 27, 28, 29/1, 29/2, 29/3, 29/4A, 29/4B, 29/4C, 29/5, 29/6, 29/7, 29/8, 29/9, 29/10, 29/11, 29/12A, 29/12B, 29/13A, 29/13B, 29/13C, 31, 32/1, 32/2, 35/1E, 35/1G, 35/3A1, 35/3A2, 35/3A3, 35/3A4, 35/3A5, 35/3A6, 35/3A7, 35/3A8, 35/3A9, 35/3A10, 35/3A11, 35/3A12, 35/3B, 35/3C, 35/4A, 35/4B, 35/5, 35/6A1, 35/6A2, 35/6A3, 35/6B, 35/6C
Z	12	1, 2, 3, 4, 5, 6, 7, 8, 9, 10, 11, 12, 13, 14, 15, 16, 17, 18, 19, 20, 21, 22, 23, 24, 25, 26, 27, 28, 29, 30, 31, 32, 33, 34, 35, 36, 37, 38, 39, 40, 41, 42, 43, 44, 45, 46, 47, 48, 50, 51, 52, 53, 54, 55, 56, 57, 58, 59, 60, 61, 62, 63, 64, 65, 66, 67, 68, 69, 70, 71, 72, 73/1, 73/2, 74/1, 74/2, 75, 76, 77, 78, 79, 80, 81, 83, 84, 86, 87, 88, 89, 90/1, 90/2, 91, 92, 93, 94, 95, 96, 97, 98, 99, 100/1, 100/2, 101, 102, 103, 104, 105, 106/1, 106/2, 107, 108, 109, 110, 111, 112, 113, 114
Z	13	1, 2, 3, 4, 5, 6, 7, 8, 9, 10, 11, 12, 13, 14, 15, 16, 17, 18, 19, 20, 21, 22, 23, 24, 25, 26, 27, 28, 29, 30, 31, 32, 33, 34, 35, 36, 37, 38, 39, 40, 41, 42, 43, 44, 45, 46, 47, 48, 49, 50, 51, 53, 54, 55, 56, 57, 58, 59, 60
Z	14	1, 2, 3, 4, 5/1, 5/2, 6, 7, 8, 9, 10, 11, 12, 13, 14, 15, 16, 17, 18, 19, 20, 21, 22, 23, 24, 25, 26, 27, 28, 29, 30, 31, 32, 33, 34, 35, 36/1, 36/2, 37, 38, 39, 40, 41, 42, 43, 44, 45, 46, 47, 48, 49, 50, 51, 52, 53/1, 53/2, 53/3, 54, 55, 56, 57, 58, 59

WARD	BLOCK	TS No./Subdivision
Z	15	1, 2, 3, 4, 5, 6, 7/1, 7/2, 8, 9, 10, 11/1, 11/2, 12/1, 12/2, 13, 14/1, 15, 16/1, 16/2, 17/1, 17/2, 18/1, 18/2, 19/1, 19/2, 19/3, 19/4, 20/1, 20/2, 21, 22, 23, 24, 25, 26, 27, 28, 29, 30, 31, 32, 33, 34, 35, 36, 37, 38, 39, 40, 41, 42, 43, 44, 45, 46, 47, 48, 49, 50
Z	16	1, 2, 3, 4, 5, 6, 7, 8, 9, 10, 11, 12, 13, 15, 16, 17, 18, 19, 20, 21, 22, 23, 24, 27, 28, 32, 35, 36, 39, 40, 41, 42, 43, 44, 46, 47, 48/1, 48/2, 48/3, 50, 56, 59, 60, 61, 62, 63, 64, 65, 66, 67, 68, 69, 70, 71, 72, 73, 74, 75, 76, 77, 78, 79, 80, 81, 83, 84, 85, 86, 87, 88, 89, 90, 91, 92, 93, 94, 95, 96, 97
Z	17	1, 1/1A, 1/1B, 1/1C, 1/1D, 1/1E, 1/1F, 1/1G, 1/1H, 1/1I, 1/1J, 1/1K, 1/1L, 1/1M, 1/1N, 1/1O, 1/1P, 1/1Q, 1/1R, 1/1S, 1/1T, 1/1U, 1/1V, 1/1W, 1/1X, 1/2F, 1/2H, 1/2I, 1/2J, 1/2K, 1/2L, 1/2M, 1/2N, 1/2O, 1/2P, 3/1A1, 3/1A2, 3/1A3, 3/1B, 3/1C, 3/1D, 3/1E, 3/2, 3/3A, 3/3B, 3/3C, 3/3D, 3/3E, 3/3F, 3/3G, 3/4A, 3/4B, 3/5, 3/6, 3/9
Z	18	1, 2, 3/1, 3/2, 4, 5, 6, 7, 8, 9, 10, 11, 12, 13/1, 13/2, 13/3, 14, 15/1, 15/2, 16/1, 16/2, 17/1, 18, 19, 20, 21, 22, 23/1, 24, 25, 27, 28, 29, 30/1, 30/2, 32/1, 33/1, 33/2, 33/3, 36, 37, 38/1, 38/2, 39/1, 39/2, 40, 41, 42, 43, 44, 45, 46/1, 46/2, 47/1, 48, 49, 50, 51, 53/1, 53/2, 54
Z	19	1, 2, 3, 4, 5, 6, 7, 8, 9, 10, 11, 12, 13, 14, 15, 16, 17, 18, 19, 20, 21, 22, 23, 24, 25, 26, 27, 28, 29, 30, 31, 32, 33, 34, 35, 36, 37, 38, 39, 40, 41, 42, 43, 44, 45, 46, 47, 48, 49, 50, 51, 52, 53, 54, 55, 56, 57, 58, 59, 60, 61, 62, 63, 64, 65, 66, 67, 68, 69, 70, 71, 72, 73, 74, 75, 76, 77, 78, 79, 80, 81, 82, 83, 84, 85, 86, 87, 88, 89, 90, 91, 92, 93, 94, 95, 96, 97, 98, 99, 100, 101, 102, 103, 104, 105, 106, 107, 108, 109, 110, 111, 112, 113, 114, 115, 116, 117, 118, 119, 120, 121, 122, 123, 124, 125, 126, 127, 128, 129, 130, 131, 132, 133, 134, 135, 136, 137, 138, 139, 140, 141, 142, 143, 144, 145, 146, 147, 148, 149, 150, 151, 152, 153, 154, 155, 156, 157, 158, 159, 160, 161, 162, 163, 164, 165, 166, 167, 168, 169, 170, 172, 173, 174, 175, 176
Z	20	1/1, 1/2, 2, 3, 4, 5, 6, 7, 8, 9/1, 9/2, 10, 11, 12, 13, 14/1, 14/2, 15/1, 15/2, 16, 17, 18, 19, 20/2, 21, 21/1, 22/1, 22/2, 22/3, 23, 24, 25, 26, 27, 28, 29, 30, 31, 32, 33, 34, 35, 36, 37, 38, 39, 40, 41, 42, 43, 44, 45, 46, 47/1, 47/2, 48/1, 48/2, 48/3, 49, 50, 51, 52, 53, 54, 55, 56/1, 56/2, 57, 58, 59/1, 59/2, 60/1, 60/2, 61, 62, 63, 64/1, 64/2, 65/1, 65/2, 66/1, 66/2, 67, 68, 69, 70, 71, 72, 73, 74, 75, 76, 77, 78, 79, 80, 81, 82, 83, 84, 85, 86, 87, 88, 89, 90, 91, 92, 93, 94, 95, 96, 97, 98, 99, 100,

WARD	BLOCK	TS No./Subdivision
		101, 102, 103, 104, 105, 106, 107, 108, 109, 110, 111, 112, 113, 114, 115, 116, 117, 118
Z	21	1, 2, 3, 4, 5, 6, 7, 8, 9, 10, 11, 12, 13, 14, 15, 16, 17, 18, 19, 20, 21, 22, 23, 24, 25, 26, 27, 28, 29, 30, 31, 32, 33, 34, 35, 36, 37, 38, 39, 40, 41, 42, 43, 44, 45, 46, 47/1, 47/2, 48, 49, 50, 51, 52, 53, 54, 55, 56, 57, 58, 59, 60, 61, 62, 63, 64, 65, 66, 67, 68, 69, 70, 71, 72, 73, 74, 75, 76, 77, 78, 79, 80, 81, 82, 83, 84, 85, 86, 87, 88, 89, 90, 91, 92, 93, 95, 96, 97, 98, 99, 100, 101, 102, 103, 104, 105, 106, 107, 108, 109, 110, 111, 112, 113, 114, 115, 116, 117, 118, 119, 120, 121, 122, 123, 124, 125, 126, 127, 128, 129, 130, 131, 132, 133, 134, 135, 136, 137, 138, 139, 140, 141, 142, 143, 144, 145, 146, 147, 148, 149, 150, 151, 152, 153, 154, 155, 156, 157, 158, 159, 160, 161, 162
Z	22	1/1, 1/2, 2/1, 2/2, 2/3, 2/4, 2/5, 3/1, 3/2, 4/1, 4/2, 4/3, 5/1, 5/2, 6/1, 6/2, 7/1, 7/2, 7/3, 7/4, 7/5, 8/1, 8/2, 9/1, 9/2, 10/1, 10/2, 11/1, 11/2, 12/1, 12/2, 13, 14, 15, 16/1, 16/2, 16/3, 17, 18, 19, 20, 21, 22, 23, 24, 25/1, 25/2, 26/1, 26/2, 27/1, 27/2, 28, 29/1, 29/2, 29/3, 30/1, 30/2, 31/1, 31/2, 32, 33/1, 33/2, 34, 35/1, 35/2, 36, 37, 38, 39, 40, 41, 42, 43, 44/1, 44/2, 45, 46, 47, 48/1, 48/2, 49, 50, 51, 52, 53, 55, 56, 57, 58/1, 58/2, 59, 60, 61, 62, 63, 64, 65, 66, 67, 68, 69, 70, 71, 72, 73, 74, 75, 76, 77, 78, 79, 80, 81, 82, 83, 84, 85/1, 85/2, 86, 87, 88, 89/1, 89/2, 89/3, 89/4, 90, 91/1, 91/2, 92, 93, 94, 95, 96, 97, 98, 99, 100, 101, 102, 103, 104, 105, 106, 107, 108, 109, 110, 111, 112, 113, 114, 115, 116, 117, 118, 119, 120, 121, 122, 123, 124, 125, 126, 127, 128/1, 128/2, 129, 130, 131, 132, 133, 134, 135, 136, 137, 138, 139, 140, 141, 142, 143, 144, 145, 146, 147, 148, 149/1, 149/2, 150, 151, 152, 153, 154/1, 154/2, 155, 156, 157, 158, 159, 160, 161, 162, 163, 164, 165, 166, 167, 168, 169, 170/1, 170/2, 171, 172, 173, 174, 175, 176, 177, 178, 179
Z	23	1, 2, 3, 4, 5, 6, 7, 8, 9, 10, 11, 12, 13, 14, 15, 16, 17, 18, 19, 20, 21, 22, 23, 24, 25, 26, 27, 28, 29, 30, 31, 32, 33, 34, 35, 36, 37, 38, 39, 40, 41, 42, 43, 44, 45, 46, 47, 48, 49, 50, 51, 52, 53, 54, 55, 56, 57, 58, 59, 60, 61, 62, 63, 64, 65, 66, 67, 68, 69, 70, 71, 72, 73, 74, 75, 76, 77, 78, 79, 80, 81, 82, 83, 84, 85, 86, 87, 88, 89, 90, 91, 92, 93, 95, 96, 97, 98, 99, 100, 101, 102, 103, 104, 105, 106, 107, 108, 109, 110, 111, 112, 113, 114, 115, 116, 117, 118, 119, 120, 121, 122, 123, 124, 125, 126, 127,

WARD	BLOCK	TS No./Subdivision
		128, 129, 130, 131, 132, 133, 134, 135, 136, 137, 138, 139, 140, 141, 142, 143, 144, 145, 146, 147, 148, 149, 150, 151, 152, 153, 154, 155, 156, 157, 158, 159, 160, 161, 162, 163, 164, 165, 166, 167, 168, 169, 170, 171, 172, 173, 174, 175, 176, 177, 178, 179, 180, 181, 182, 183, 184, 185, 186, 187, 188, 189, 190, 191, 192/1, 192/2, 193, 194, 195, 196, 197, 198, 199, 200, 201, 202, 203, 204, 205, 206, 207, 208, 209, 210, 211, 212, 213, 214, 215, 216, 217, 218, 219, 220, 221, 222
Z	24	1, 2, 3, 4, 5, 6, 7, 8, 9, 10, 11, 12, 13, 14, 15, 16, 17, 18, 19, 20, 21, 22, 23, 24, 25, 26, 27, 28, 29, 30, 31, 32, 33, 34, 35, 36, 37, 38, 39, 40, 41, 42, 43, 44, 45, 46, 47, 48, 49, 50, 51, 52, 53, 54, 55, 56, 57, 58, 59, 60, 61, 62, 63, 64, 65, 66, 67, 68, 69, 70, 71, 72, 73, 74, 75, 76, 77, 78, 79, 80, 81, 82, 83, 84, 85, 86, 87, 88, 89, 90, 91, 92, 93, 94, 95, 96, 97, 98, 99, 100, 101, 102, 103, 104, 105, 106, 107, 108, 109, 110, 111, 112, 113, 114, 115, 116, 117, 118, 119, 120, 121, 122, 123, 124/1, 124/2
Z	25	1, 2, 3, 4, 5, 6, 7, 8, 9, 10, 11, 12, 13, 14, 15, 16, 17, 18, 19, 20, 21, 22, 23, 24, 25, 26, 27, 28, 29, 30, 31, 32, 33, 34, 35, 36, 37, 38, 39, 40, 41, 42, 43, 44, 45, 46, 48, 49, 50, 51, 52, 53, 54, 55, 56, 57, 58, 59, 60, 61, 62, 63, 64, 65, 66, 67, 68, 69, 70, 71, 72, 73, 74, 75, 76, 77, 78, 79, 80, 81, 82, 83, 84, 85, 86, 87, 88, 89, 90, 91, 92, 93, 94, 95, 96, 97, 98, 99, 100/1, 100/2, 101/1, 101/2, 102, 103, 104, 105, 106, 107, 108, 109, 110, 111, 112, 113, 114, 115, 116, 117, 119, 120, 121, 122/1, 122/2, 123, 124/1, 124/2, 125, 126/1, 126/2, 127, 128, 129, 130, 131, 132, 133, 134, 135, 136, 137, 138, 139, 140, 141, 142, 143, 144, 145, 146/1, 146/2, 147, 148, 149, 150, 151, 152, 153, 154, 155, 156, 157/1, 157/2, 158, 159, 160, 161, 162, 163, 164, 165, 166, 167, 168, 169, 170, 171, 172, 173/1, 173/2, 174, 175, 176, 177, 178, 179, 180/1, 180/2, 181/1, 181/2
Z	26	2/1, 2/2, 3/1, 3/2, 4/1, 4/2, 5/1, 5/2, 6, 7, 8, 9, 10, 11, 12, 13, 14, 15, 16, 17, 18, 19, 20, 21, 22, 23, 24, 25, 26, 27, 28, 29/1, 29/2, 29/3, 30/1, 30/2, 31/1, 31/2, 31/3, 32, 38, 39, 40, 41, 42, 43, 44, 45, 46, 47, 48, 50, 51, 52, 53, 54, 55, 56, 57, 58, 59, 60, 61, 62, 63, 64, 65, 66, 67, 68, 69, 70, 71, 72, 73, 74/1, 74/2, 75, 76, 77, 78, 79, 80, 81, 82, 83, 84, 85, 86, 87, 88, 89, 90, 91, 92, 93, 94, 95, 96, 97, 98, 99, 100, 101, 102, 103, 104, 105, 106, 107, 108, 109, 110, 111, 112, 113, 114, 115, 116, 117, 118, 119, 120, 121, 122

WARD	BLOCK	TS No./Subdivision
Z	27	1, 2, 3, 4, 5, 6, 7, 8, 9, 10, 11, 12, 13, 14, 15, 16, 17, 18, 19, 20, 21, 22, 23, 24, 25, 26, 27, 28, 29, 30, 31, 32, 33, 34, 35, 36, 37, 38, 39, 40, 41, 42, 43, 44, 45, 46, 47, 48, 49, 50, 51, 52, 53, 54, 55, 56, 57, 58, 59/1, 59/2, 60, 61/1, 61/2, 62, 63, 64, 65, 66, 67, 68, 69, 70, 71, 72, 73, 74, 75, 76/1, 76/2, 77/1, 77/2, 78/1, 78/2, 79, 80, 81, 82, 83, 84, 85, 86, 87, 88, 89, 90, 91, 92, 93, 94, 95, 96, 97, 98, 99, 100, 101, 102, 103, 104, 105, 106, 107, 108, 109, 110, 111, 112, 113, 114
Z	28	1, 2, 3, 4, 5, 6, 7, 8, 9, 10, 11, 12, 13, 14, 15, 16, 17, 18, 19, 20, 21, 22, 23, 24, 25, 26, 27, 28, 29, 30, 31, 32, 33, 34, 35, 36, 37, 38, 39, 40, 41, 42, 43, 44, 45, 46, 47, 48, 49, 50, 51, 52, 53, 54, 55, 56, 57, 58, 59, 60, 61, 62, 63, 64, 65, 66, 67, 68, 69, 70, 71, 72, 73, 74, 75, 76, 77, 78, 79, 80, 81, 82, 83, 84, 85, 86, 87, 88, 89, 90, 91, 92, 93, 94, 95, 96, 97, 98, 99/1, 99/2, 100, 101, 102, 103, 104, 105, 106, 107, 108, 109, 110, 111, 112, 113, 114/1, 114/2, 115, 116, 117, 118/1, 118/2, 119/1, 119/2, 120/1, 120/2, 121/1, 121/2, 122/1, 122/2, 123/1, 123/2, 124/1, 124/2, 125, 126, 127/1, 127/2, 128, 129, 130/1, 130/2, 131/1, 131/2, 132/1, 132/2, 133/1, 133/2, 134, 135, 136, 137, 138/1, 138/2, 139, 140/1, 140/2, 141, 142, 143/1, 143/2, 144, 145, 146, 147, 148, 149, 150, 151, 152, 153, 154, 155, 156, 157, 158, 159, 160, 161, 162, 163, 164, 165, 166, 167, 168
Z	29	1/1, 1/2, 2, 3, 4, 5, 6, 7, 8, 9, 10, 11, 12, 13, 14, 15, 16, 17, 18, 19, 20, 21, 22, 23, 24, 25, 26, 27, 28, 29, 30, 31, 32, 33, 34, 35, 36, 37, 38, 39, 40, 41, 42, 43, 44, 45/1, 45/2, 46, 47, 48, 49, 50, 51, 52, 53, 54, 55, 56, 57, 58, 59, 60, 61, 62, 63, 64, 65, 66, 67, 68, 69, 70, 71, 72, 73, 74, 75, 76, 77, 78, 79/1, 79/2, 80, 81, 82, 83, 84, 85, 86, 87, 88, 89, 90, 91, 92, 93, 94, 95, 96, 97, 98, 99, 100, 101, 102, 103, 104, 105, 106, 107, 108, 109, 110, 111, 112, 113, 114, 115/1, 115/2, 116/1, 116/2, 116/3, 117/1, 117/2, 118/1, 118/2, 119/1, 119/2, 119/3, 120/1, 120/2, 121/1, 121/2, 122, 123/1, 123/2, 124, 125, 126, 127, 128, 129, 130, 131, 132, 133, 134, 135, 136, 137, 138, 139, 140, 141, 142
Z	30	1, 2, 3, 4, 5, 6, 7, 8, 9, 10, 11, 12, 13, 14, 15, 16, 17, 18, 19, 20, 21, 22, 23, 24, 25, 26, 27, 28, 29, 30, 31, 32, 33, 34, 35, 36, 37, 38, 39, 40, 41, 42, 43, 44, 45, 46, 47, 48, 49, 50, 51, 52, 53, 54, 55, 56, 57, 58, 59, 60, 61, 62, 63, 64, 65, 66, 67, 68, 69, 70, 71, 72, 73/1, 73/2, 74, 75, 76, 77, 78, 79, 80, 81, 82, 83, 84, 85, 86, 87, 88, 89, 90, 91, 92/1, 92/2, 93, 94, 95, 96, 97, 98, 99, 100, 101, 102, 103, 104, 105, 106, 107/1, 107/2,

WARD	BLOCK	TS No./Subdivision
		108, 109, 110, 111, 112, 113/1, 113/2, 114, 115, 116, 117, 118, 118/1, 118/2, 120, 121, 122, 123, 124, 125, 126, 127, 128, 129, 130, 131, 132, 133, 134, 135, 136, 137, 138, 139, 140, 141, 142, 143/1, 143/2, 143/3, 144/1, 144/2, 144/3, 145/1, 145/2, 145/3, 146/1, 146/2, 147/1, 147/2, 148/1, 148/2, 149/1, 149/2, 150/1, 150/2, 151, 152, 153, 154, 155, 156, 157
Z	31	1, 2, 3/1, 3/2, 3/3, 4, 5, 6, 7, 8, 9, 10, 13, 15, 16, 17, 18, 19, 20, 21, 22, 23, 24, 25, 26, 27, 28, 29, 30, 31, 32, 33, 34, 35, 36, 37, 38, 39, 40, 41, 42, 43, 44, 45, 46, 47, 48, 49, 50, 51, 52, 53, 54, 55, 56, 57, 58/1, 58/2, 61, 62, 63, 64, 65, 66, 67, 68, 69/1, 69/2, 70, 71, 72/1, 72/2, 73/1, 73/2, 74, 75, 76/1, 76/2, 77, 78, 80, 81, 82, 83, 84, 85, 86, 87, 88, 89, 90, 91, 92, 93, 94, 95, 96, 97, 98, 99, 100, 101, 102, 103, 104, 105, 106, 107, 108, 109, 110, 111, 112, 113, 114, 115, 116, 117, 118, 119, 120, 121, 122, 123, 125, 126, 127, 128/1, 128/2, 128/3, 129, 130, 131, 132, 133, 134, 135, 136, 137, 138, 139, 140, 141, 142, 143, 144, 145, 146, 147, 148, 149, 150, 151, 152, 153, 154, 155, 156, 157, 158, 159, 160, 161, 162, 163, 164, 165, 166, 167, 168, 169, 170, 171, 172, 173, 174, 175
Z	32	1, 2, 3, 4, 5, 6, 7, 8, 9, 10, 11, 12, 13, 14, 15, 16, 17, 18, 19, 20, 21, 22/1, 22/2, 23, 24, 25, 26, 27, 28, 29, 30, 31, 32/1, 32/2, 33/1, 33/2, 34, 35/1, 35/2, 36/1, 36/2, 37, 38, 39, 40, 41, 42, 43, 44, 45, 46, 47, 48, 49, 50, 51, 52, 53, 54, 55, 56, 57, 58, 59, 60, 61, 62, 63, 64, 65, 66, 67, 68, 69, 70, 71, 72, 73, 74, 75, 76, 77, 78, 79/1, 79/2, 80, 81, 82, 83, 84, 85, 86, 87, 88, 89, 90, 91, 92, 93, 94, 95, 96, 97, 98, 99, 100, 101, 102, 103, 104, 105, 106/1, 106/2, 107, 108, 109, 110, 111, 112, 113, 114, 115, 116, 117, 118, 119, 120, 121, 122, 123, 124, 125, 126, 127, 129, 130, 131, 132, 133, 134, 135, 136, 137
Z	33	1, 2, 3, 4, 5, 6, 7, 8, 9, 10, 11, 12/1, 12/2, 13, 14/1, 14/2, 14/3, 15, 16, 17/1, 17/2, 18/1, 18/2, 21/2, 22, 23/1, 23/2, 24/1, 24/2, 25, 26, 27, 28, 29, 30, 31, 32/1, 32/2, 33, 34, 35, 36, 37, 38, 39, 40, 41, 42, 43, 44, 45, 46, 47, 48, 49, 50/1, 50/2, 51/1, 51/2, 52, 53/1, 53/2, 54, 55, 57, 58, 59, 60, 61, 62, 63, 64, 65, 66, 67, 68, 69, 71, 73, 74, 75, 76, 77, 78, 79, 80, 81, 82, 83, 84, 85, 86, 87, 88, 89, 90, 91, 92, 93, 94, 95, 96, 97, 98, 99, 100, 101, 102, 103, 104, 105, 106, 107, 108, 109, 110, 111, 112, 113, 114, 115, 116, 117/1, 117/2, 118, 119, 120, 121, 122, 123, 124, 125, 126, 127, 128, 129, 130, 131, 132, 133, 134, 135, 136/2

WARD	BLOCK	TS No./Subdivision
Z	34	1, 2/1, 2/2, 3/1, 3/2, 4, 5, 6, 7, 8, 9, 10, 11, 12, 13, 14/1, 14/2, 15/1, 15/2, 16/1, 16/2, 17/1, 17/2, 18, 19/1, 19/2, 20, 21, 22, 23, 24, 25, 26, 27/1, 27/2, 28, 29/1, 29/2, 30/1, 30/2, 31, 32, 33, 34, 35, 36, 37, 38, 39/1, 39/2, 40/1, 40/2, 41, 42/1, 42/2, 43, 44, 45, 46, 47, 48, 49, 50, 51, 52, 53, 54, 55, 56, 57, 58, 59, 60, 61, 62, 63, 64, 65, 66, 67, 68, 69, 70, 71, 72, 73, 74, 75, 76, 77, 78, 79, 80, 81, 82, 83, 84, 85, 86/1, 86/2, 87, 88, 89, 90, 91, 92, 93, 94, 95, 96, 97, 98, 99, 100, 101, 102, 103, 104, 105, 106, 107, 108, 109, 110, 111, 112, 113, 114, 115, 116, 117, 118, 119, 120, 121, 122, 123, 124, 125, 126, 127, 128, 129, 130, 131, 132, 133, 134, 135, 136, 137, 138, 139, 140, 141, 142, 143, 144, 145, 146, 147, 148, 149, 150, 151, 152, 153, 154, 155, 156
Z	35	1/1, 1/2, 2/1, 2/2, 2/3, 3, 4, 5, 6, 7, 8, 9, 10, 11, 12/1, 12/2, 13/1, 13/2, 14/1, 14/2, 15/1, 15/2, 16/1, 16/2, 17/1, 17/2, 18, 19, 20, 21, 22, 23, 24, 25, 26, 27, 28, 29, 30, 31, 32, 33, 34/1, 34/2, 35/1, 35/2, 36, 37, 38, 39, 40, 41, 42, 43, 44, 45, 46, 47, 48, 49, 50, 51/1, 51/2, 52, 53/1, 53/2, 54, 55/1, 55/2, 56/1, 56/2, 57, 58/1, 58/2, 59/1, 59/2, 60/1, 60/2, 61/1, 61/2, 62/1, 62/2, 63, 64/1, 64/2, 65, 66, 67, 68, 69, 70, 71, 72, 73, 74, 75, 76, 77, 78, 79, 80, 81, 82, 83/1, 83/2, 84
Z	36	1, 2, 3, 4, 5, 6, 8, 9, 10, 11, 12, 13, 14, 15, 16, 17, 18, 19, 20, 21, 22, 23, 24/1, 24/2, 25, 26, 27, 28/1, 29/1, 29/2, 30/1, 30/2, 31, 32, 33, 34, 35, 36, 37, 38, 39, 40, 41
Z	37	1, 2, 3, 4, 5, 6, 7, 8, 9, 10, 11, 12, 13, 14, 15, 16, 17, 18, 19, 20, 21, 22, 23, 24, 25, 26, 27, 28, 29, 30, 31, 32, 33, 34/1, 34/2, 35, 36, 37, 38, 39, 40, 41, 42, 43, 44, 46, 47, 48, 49, 50, 51, 52, 53, 54, 55, 56, 57, 59, 60, 61, 62, 63, 64, 65, 66, 67, 68, 69, 70, 71, 72, 73, 74, 75, 76, 77, 78, 79, 80, 81, 82, 83, 84, 85, 86, 87, 88, 89, 90, 91, 92, 93, 94, 95, 96, 97, 98, 99, 100, 101, 102, 103, 104, 105, 106, 107, 108, 109, 110, 111, 112, 113, 114, 115, 116, 117, 118, 119, 120, 121, 122, 123, 124, 125, 126, 127, 128, 129, 130, 131, 132/1, 132/2, 132/3, 133, 134, 135, 136, 137, 138, 139, 140, 141, 142, 143, 144, 145, 146, 147, 148, 149, 150, 151, 152, 153, 154, 155, 156, 157, 158, 159, 160, 161, 162, 163, 164, 165/1, 165/2, 166, 167, 168
Z	38	1, 2, 3, 4, 5, 6, 7, 8/1, 8/2, 9/1, 9/2, 9/3, 9/4, 10/1, 10/2, 11, 12/1, 12/2, 13, 14, 16, 17, 18, 19/1, 19/2, 19/3, 20, 21, 22, 23, 24, 25, 26, 27, 28, 29, 30, 31, 32, 33, 34, 35, 36, 37, 38, 39, 40, 41, 42, 43, 44, 45, 46, 48, 49, 50, 51, 52, 53, 54, 55, 56, 57, 58, 59, 60, 61, 62, 63, 64, 65,

WARD	BLOCK	TS No./Subdivision
		66, 67, 68, 69, 70, 71, 72, 73, 74, 75, 76, 77, 78, 79, 80, 81, 82, 83, 84, 85, 86, 87, 88, 89, 90, 91, 92, 93, 94, 95, 96, 97, 98, 99, 100, 101, 109, 110/1, 110/2, 110/3, 118, 119, 120, 121, 122, 123, 124, 125
Z	39	1, 2, 3, 4, 5, 6, 7, 8, 9, 10, 11, 12, 13, 14, 15, 16, 17, 18, 19, 20, 21, 22, 23/1, 23/2, 23/3, 24, 25, 26, 27, 28, 29, 30, 31, 32, 33, 34, 35, 36, 37, 38, 39, 40, 41, 42, 43, 44, 45, 46, 47, 48, 49, 50, 51, 52, 53, 54, 55, 56, 57, 58, 59, 60, 61, 62, 63, 64, 65, 66, 67, 68, 69, 70, 71, 72, 73, 74, 75, 76, 77, 78, 79, 80, 81, 82, 83, 84, 85, 86, 87, 88, 89, 90, 91, 92, 93, 94, 95, 96, 97, 98, 99, 100, 101, 102, 103, 104, 105, 106, 107, 108, 109, 110, 111, 112, 113, 114, 115, 116, 117, 119, 120, 121, 122, 123, 124, 125, 126, 127, 128, 129, 130, 131, 132, 133, 134, 135, 136, 137, 138, 139, 140, 141, 142, 143, 144, 145, 146, 147, 148, 149, 150, 151, 152, 153, 154, 155, 156, 157, 158, 159, 160, 161, 162, 163, 164, 165, 166, 167, 168
Z	40	1, 2, 3, 4, 5, 6, 7, 8, 9, 10, 11, 12, 13, 14, 15, 16, 17, 18, 19, 20, 21, 22, 23, 24, 25, 26, 27, 28, 29, 30, 31, 32, 33, 34, 35, 36, 37, 38, 39, 40, 41, 42, 43, 44, 45, 46, 47, 48, 49, 50, 51, 52, 53, 54, 55, 56, 57, 58, 59, 60, 61, 62, 63, 64, 65, 66, 67, 68, 69, 70, 71, 72, 73, 74, 75, 76, 77, 78, 79, 80, 81, 82, 83, 84, 85, 86, 87, 88, 89, 90, 91, 92, 93, 94, 95, 96, 97, 98, 99, 100, 101, 102, 103, 104, 105, 106, 107, 108, 109, 110, 111, 112, 113, 114, 115, 116, 117, 118, 119, 120, 121, 122, 123, 124, 125, 126, 127, 128, 129
Z	41	1, 2, 3, 4, 5, 6, 7, 8, 9, 10, 11, 12, 13, 14, 15, 16, 17, 18, 19, 20, 21, 22, 24, 25, 26, 27, 28, 29, 30, 31, 32, 33, 34, 35, 36, 37, 38, 39, 40, 41, 42, 43, 44, 45, 46, 47, 48, 49, 50, 51, 52, 53, 54, 55, 56, 57, 58, 59, 60, 61, 62, 63, 64, 65, 68, 69, 70, 71, 72, 73, 74, 75, 76, 77, 78, 79, 80, 81, 82, 83, 84, 85, 86, 87, 88, 89, 90, 91, 92, 93, 94, 95, 96, 97, 98, 99, 100, 101, 102, 103, 104, 105, 106, 107, 108, 109, 110, 111, 112, 113, 114, 115, 116, 117, 118, 119, 120, 121, 122, 123, 124, 125, 126
Z	42	1/1, 1/2, 2, 3, 4, 5, 6, 7, 8, 9, 10, 11, 12, 13, 14, 15, 16, 17, 18, 19, 20, 21, 22, 23, 24/1, 24/2, 25, 26, 27, 28, 29, 30, 31, 32, 33, 34, 35, 36, 37, 38, 39, 40, 41, 42, 43, 44, 45, 46, 47, 48, 49, 50, 51, 52, 53, 54, 55, 56, 57, 58, 59, 60, 61, 62, 63, 64, 65, 66, 67, 68, 69, 70, 71, 72, 73, 74, 75, 76, 77, 78, 79, 80, 81, 82, 83, 84, 85, 86, 87, 88, 89, 90, 91, 92, 93, 94, 95, 96, 97, 98, 99, 100, 101, 102, 103, 104, 105, 106, 107, 108, 109,

WARD	BLOCK	TS No./Subdivision
		110, 111, 112, 113, 114, 115, 116, 117, 118, 119, 120, 121, 122, 123, 124
Z	43	1, 2, 3, 4, 5, 6, 7, 8, 9, 10, 11, 12, 13, 14, 15, 16, 17, 18, 19, 20, 21, 22, 23, 24, 25, 26, 27, 28, 29, 30, 31, 32, 33, 34, 35, 36, 38, 39, 40, 41, 42, 44, 45, 46, 47, 48, 49, 50, 51, 52, 53, 54, 55, 56, 57, 58, 59, 60, 61, 62, 63, 64, 65, 66, 67, 68, 69, 70, 71, 72, 73, 74, 75, 79, 80, 81, 82, 83, 84, 85, 86
Z	44	1, 3, 4, 5, 6, 7, 8, 9, 10, 11, 12, 13, 14/1, 14/2, 15, 16, 17, 18, 19, 20, 21, 22, 23, 24, 29, 30/2, 38, 40, 41, 42, 43, 44, 45, 46, 47, 48, 49, 50, 51, 52, 53, 54, 55, 56/1, 56/2, 57, 58/1, 58/2, 59/1, 59/3, 60/1, 60/2, 61, 62, 63, 64, 65, 66, 67/1, 67/2, 68, 69, 70, 72, 73, 74, 75, 76, 77, 78/1, 78/2, 79, 80, 81/1, 81/2, 82, 83/2, 83/3, 84, 85, 86, 87, 88, 89, 90, 91, 92, 93
Z	45	1, 2, 3, 4, 5, 6, 7, 8, 9, 10, 11, 12, 13, 14, 15, 16, 17/1, 17/2, 18, 19, 20, 21, 22, 23, 24, 25, 26, 27, 28, 29, 30, 31, 32, 33, 34, 35, 36, 37, 38, 39/1, 39/2, 40/1, 40/2, 41/1, 41/2, 43/1, 43/2, 44/1, 44/2, 45, 46/1, 46/2, 47, 48, 49, 50, 51, 52, 53, 54, 55, 56, 57, 58, 59, 60, 61, 62, 63, 64, 65, 66, 67, 68, 69, 70, 71, 72, 73, 74, 75, 76, 77, 78, 79, 80, 81, 82, 83, 84/1, 84/2



MASTER PLAN 2041

SALEM

Local Planning Area

Volume
III



Directorate of Town and Country Planning
Government of Tamil Nadu

MASTER PLAN FOR SALEM LPA

LPA Reference No. : Roc No: 630/2012/SD1
Salem District Office

DTCP Reference No : Roc No: 8699/2012/MP2

Master Plan for : Salem Local Planning Area

Salem Local Planning Area : Consented in G.O. (Ms.)No.
Housing & Urban
Development Department Dt:

Member Secretary

Salem Local Planning Authority
Salem District

Assistant Director

Directorate of Town and Country Planning
Chennai

Deputy Director

Directorate of Town and Country Planning
Chennai

Joint Director

Directorate of Town and Country Planning
Chennai

Director

Directorate of Town and Country Planning
Chennai

SECRETARY TO THE GOVERNMENT

Housing and Urban Development Department
Government of Tamil Nadu

LIST OF TABLES

Table 1: Salem LPA - Kadayampatti Taluk - Danishpet - Schedule	1
Table 2: Salem LPA - Kadayampatti Taluk - Darapuram - Schedule.....	6
Table 3: Salem LPA - Kadayampatti Taluk - Dasagasamudram - Schedule	9
Table 4: Salem LPA - Kadayampatti Taluk - Divattippatti - Schedule	10
Table 5: Salem LPA - Kadayampatti Taluk - Elathur - Schedule	13
Table 6: Salem LPA - Kadayampatti Taluk - Gundukkal - Schedule.....	15
Table 7: Salem LPA - Kadayampatti Taluk - Kadayampatti - Schedule.....	18
Table 8: Salem LPA - Kadayampatti Taluk - Kamalapuram - Schedule.....	23
Table 9: Salem LPA - Kadayampatti Taluk - Kanjanayakkanpatti - Schedule	24
Table 10: Salem LPA - Kadayampatti Taluk - Kongupatti - Schedule.....	29
Table 11: Salem LPA - Kadayampatti Taluk - Kukuttaipatti - Schedule	34
Table 12: Salem LPA - Kadayampatti Taluk - Marakkottai - Schedule.....	39
Table 13: Salem LPA - Kadayampatti Taluk - Mukkanur - Schedule.....	44
Table 14: Salem LPA - Kadayampatti Taluk - Nachanampatti - Schedule	46
Table 15: Salem LPA - Kadayampatti Taluk - Nadupatti - Schedule.....	48
Table 16: Salem LPA - Kadayampatti Taluk - Palappallikombai - Schedule.....	51
Table 17: Salem LPA - Kadayampatti Taluk - Pannapatti - Schedule	52
Table 18: Salem LPA - Kadayampatti Taluk - Poosaripatti - Schedule.....	55
Table 19: Salem LPA - Kadayampatti Taluk - Pottipuram - Schedule	57
Table 20: Salem LPA - Kadayampatti Taluk - Semmandappatti - Schedule	59
Table 21: Salem LPA - Kadayampatti Taluk - Sikkanampatti - Schedule	63
Table 22: Salem LPA - Kadayampatti Taluk - Tattyanpatti - Schedule.....	65
Table 23: Salem LPA - Kadayampatti Taluk - Tumbipadi - Schedule	66
Table 24: Salem LPA - Omalur Taluk - Alagusamudram - Schedule.....	71
Table 25: Salem LPA - Omalur Taluk - Amarakundhi - Schedule.....	73
Table 26: Salem LPA - Omalur Taluk - Anaigoundampatti - Schedule.....	75
Table 27: Salem LPA - Omalur Taluk - Ariyampatti - Schedule	76

Table 28: Salem LPA - Omalur Taluk - Arurpatty - Schedule.....	77
Table 29: Salem LPA - Omalur Taluk - Balbakkki - Schedule.....	80
Table 30: Salem LPA - Omalur Taluk - Chettipatti - Schedule	82
Table 31: Salem LPA - Omalur Taluk - Desavilakku - Schedule.....	84
Table 32: Salem LPA - Omalur Taluk - Edayappatti - Schedule.....	90
Table 33: Salem LPA - Omalur Taluk - Elavampatti - Schedule	92
Table 34: Salem LPA - Omalur Taluk - Ettikuttapatti - Schedule.....	94
Table 35: Salem LPA - Omalur Taluk - Gollapatti - Schedule	95
Table 36: Salem LPA - Omalur Taluk - Gopinathapuram - Schedule.....	96
Table 37: Salem LPA - Omalur Taluk - Jegadevampatti - Schedule.....	97
Table 38: Salem LPA - Omalur Taluk - Kamalapuram - Schedule.....	98
Table 39: Salem LPA - Omalur Taluk - Kamminaickenpatti - Schedule	101
Table 40: Salem LPA - Omalur Taluk - Karukkalvadi - Schedule.....	102
Table 41: Salem LPA - Omalur Taluk - Karuppanampatti - Schedule.....	105
Table 42: Salem LPA - Omalur Taluk - Karuppur - Schedule	106
Table 43: Salem LPA - Omalur Taluk - Kasuvareddipatti - Schedule.....	109
Table 44: Salem LPA - Omalur Taluk - Kattaperiampatti - Schedule	110
Table 45: Salem LPA - Omalur Taluk - Konagapadi - Schedule.....	111
Table 46: Salem LPA - Omalur Taluk - Kottagoundampatti - Schedule	114
Table 47: Salem LPA - Omalur Taluk - Kottamettupatti - Schedule.....	115
Table 48: Salem LPA - Omalur Taluk - Kullamanaickenpatti - Schedule	118
Table 49: Salem LPA - Omalur Taluk - Kurukkupatti - Schedule.....	120
Table 50: Salem LPA - Omalur Taluk - Mailapalayam - Schedule.....	122
Table 51: Salem LPA - Omalur Taluk - Mallikuttai - Schedule.....	123
Table 52: Salem LPA - Omalur Taluk - Manathal - Schedule.....	125
Table 53: Salem LPA - Omalur Taluk - Manguppai - Schedule.....	128
Table 54: Salem LPA - Omalur Taluk - Moongilpadi - Schedule.....	129
Table 55: Salem LPA - Omalur Taluk - Muthunaickenpatti - Schedule.....	130
Table 56: Salem LPA - Omalur Taluk - Naranampalayam - Schedule.....	134

Table 57: Salem LPA - Omalur Taluk - Omalur - Schedule.....	135
Table 58: Salem LPA - Omalur Taluk - P.Kalipatti - Schedule.....	139
Table 59: Salem LPA - Omalur Taluk - Pachanampatti - Schedule.....	140
Table 60: Salem LPA - Omalur Taluk - Pagalpatti - Schedule	143
Table 61: Salem LPA - Omalur Taluk - Panicknur - Schedule.....	146
Table 62: Salem LPA - Omalur Taluk - Pappampadi - Schedule	147
Table 63: Salem LPA - Omalur Taluk - Periyeripatti - Schedule.....	150
Table 64: Salem LPA - Omalur Taluk - Puliampatti - Schedule.....	152
Table 65: Salem LPA - Omalur Taluk - Ramireddipatti - Schedule.....	153
Table 66: Salem LPA - Omalur Taluk - Reddipatti - Schedule.....	156
Table 67: Salem LPA - Omalur Taluk - Saminaickenpatti - Schedule	157
Table 68: Salem LPA - Omalur Taluk - Sangeethapatti - Schedule.....	158
Table 69: Salem LPA - Omalur Taluk - Sekkarachettipatti - Schedule.....	159
Table 70: Salem LPA - Omalur Taluk - Sekkarapatti - Schedule.....	161
Table 71: Salem LPA - Omalur Taluk - Selavadi - Schedule	162
Table 72: Salem LPA - Omalur Taluk - Sellapillaikuttai - Schedule	165
Table 73: Salem LPA - Omalur Taluk - Sikkampatti - Schedule	168
Table 74: Salem LPA - Omalur Taluk - T.Maramangalam - Schedule.....	170
Table 75: Salem LPA - Omalur Taluk - Tharamangalam - Schedule	172
Table 76: Salem LPA - Omalur Taluk - Thathaiyanganpatti - Schedule.....	175
Table 77: Salem LPA - Omalur Taluk - Thekkampatti - Schedule	177
Table 78: Salem LPA - Omalur Taluk - Thindamangalam - Schedule.....	178
Table 79: Salem LPA - Omalur Taluk - Tholasampatti - Schedule	180
Table 80: Salem LPA - Omalur Taluk - Thundumaniam - Schedule.....	181
Table 81: Salem LPA - Omalur Taluk - U.Maramangalam - Schedule.....	182
Table 82: Salem LPA - Omalur Taluk - Vedapatti - Schedule	183
Table 83: Salem LPA - Omalur Taluk - Vellakkalpatti - Schedule.....	184
Table 84: Salem LPA - Omalur Taluk - Vellalapatti - Schedule	186
Table 85: Salem LPA - Salem South Taluk - Agraharam Pulaveri - Schedule.....	188

Table 86: Salem LPA - Salem South Taluk - Akkaraipalayam - Schedule.....	190
Table 87: Salem LPA - Salem South Taluk - Amani Kondalampatti - Schedule.....	192
Table 88: Salem LPA - Salem South Taluk - Anaikkuttaipatti - Schedule.....	194
Table 89: Salem LPA - Salem South Taluk - Ariyampalayam - Schedule	195
Table 90: Salem LPA - Salem South Taluk - Attavanai Pulaveri - Schedule	196
Table 91: Salem LPA - Salem South Taluk - Attayampatti - Schedule	197
Table 92: Salem LPA - Salem South Taluk - Bairoji Agraharam - Schedule	198
Table 93: Salem LPA - Salem South Taluk - Chennagiri - Schedule.....	200
Table 94: Salem LPA - Salem South Taluk - Chinna Siragappadi - Schedule	202
Table 95: Salem LPA - Salem South Taluk - Erachinampatti - Schedule	203
Table 96: Salem LPA - Salem South Taluk - Eravadi Pettampatti - Schedule	204
Table 97: Salem LPA - Salem South Taluk - Ettimanickampatti - Schedule	205
Table 98: Salem LPA - Salem South Taluk - Ilampillai - Schedule	207
Table 99: Salem LPA - Salem South Taluk - Kadathur Agraharam - Schedule	209
Table 100: Salem LPA - Salem South Taluk - Kalparappatti - Schedule.....	211
Table 101: Salem LPA - Salem South Taluk - Kombadipatti - Schedule.....	213
Table 102: Salem LPA - Salem South Taluk - Marulayampalayam - Schedule	214
Table 103: Salem LPA - Salem South Taluk - Muthanampalayam - Schedule.....	215
Table 104: Salem LPA - Salem South Taluk - Nallarayyampatti - Schedule.....	216
Table 105: Salem LPA - Salem South Taluk - Nayinampatti - Schedule.....	218
Table 106: Salem LPA - Salem South Taluk - Neikkarapatti - Schedule.....	219
Table 107: Salem LPA - Salem South Taluk - Palampatti - Schedule	221
Table 108: Salem LPA - Salem South Taluk - Papparapatti - Schedule	222
Table 109: Salem LPA - Salem South Taluk - Para Nattamangalam - Schedule	223
Table 110: Salem LPA - Salem South Taluk - Parappatti - Schedule	224
Table 111: Salem LPA - Salem South Taluk - Pasuvanathampatti - Schedule	226
Table 112: Salem LPA - Salem South Taluk - Peria Siragappadi - Schedule.....	227
Table 113: Salem LPA - Salem South Taluk - Perumakkavundanpatti - Schedule	229
Table 114: Salem LPA - Salem South Taluk - Pettampatti - Schedule	230

Table 115: Salem LPA - Salem South Taluk - Rajapalayam - Schedule.....	231
Table 116: Salem LPA - Salem South Taluk - Rakkippatti - Schedule	232
Table 117: Salem LPA - Salem South Taluk - Ramapuram - Schedule	234
Table 118: Salem LPA - Salem South Taluk - Reddipatti - Schedule	235
Table 119: Salem LPA - Salem South Taluk - Selliyampalayam - Schedule	236
Table 120: Salem LPA - Salem South Taluk - Senaipalayam - Schedule	237
Table 121: Salem LPA - Salem South Taluk - Sevampalayam - Schedule.....	238
Table 122: Salem LPA - Salem South Taluk - Sittaneri - Schedule	239
Table 123: Salem LPA - Salem South Taluk - Tammanayakkanpatti - Schedule.....	240
Table 124: Salem LPA - Salem South Taluk - Thanakuttipalayam - Schedule.....	241
Table 125: Salem LPA - Salem South Taluk - Utamasolapuram - Schedule	242
Table 126: Salem LPA - Salem South Taluk - Vaniyambadi - Schedule.....	244
Table 127: Salem LPA - Salem South Taluk - Velanattam - Schedule.....	246
Table 128: Salem LPA - Salem South Taluk - Vembadithalam - Schedule	247
Table 129: Salem LPA - Salem South Taluk - Virapandi - Schedule.....	248
Table 130: Salem LPA - Salem Taluk - Achanguttaipatti Pudur - Schedule	251
Table 131: Salem LPA - Salem Taluk - Achanguttapatti - Schedule.....	252
Table 132: Salem LPA - Salem Taluk - Adikarapatti - Schedule.....	254
Table 133: Salem LPA - Salem Taluk - Adimalaipatti - Schedule	256
Table 134: Salem LPA - Salem Taluk - Ammapalayam - Schedule.....	257
Table 135: Salem LPA - Salem Taluk - Aramanur - Schedule	258
Table 136: Salem LPA - Salem Taluk - ChinNilur - Schedule	259
Table 137: Salem LPA - Salem Taluk - Dhasinayakkanpatti - Schedule.....	260
Table 138: Salem LPA - Salem Taluk - Eramanayakkanpalayam - Schedule.....	261
Table 139: Salem LPA - Salem Taluk - Erumapalaiyam - Schedule	262
Table 140: Salem LPA - Salem Taluk - Gejjalnayakkanpatti - Schedule.....	267
Table 141: Salem LPA - Salem Taluk - Jalluttuppatti - Schedule.....	269
Table 142: Salem LPA - Salem Taluk - Jerugumalai - Schedule.....	271
Table 143: Salem LPA - Salem Taluk - Kammalapatti - Schedule	272

Table 144: Salem LPA - Salem Taluk - KanNilkurichi - Schedule	275
Table 145: Salem LPA - Salem Taluk - Karpagam - Schedule.....	278
Table 146: Salem LPA - Salem Taluk - Kattiripatti - Schedule.....	279
Table 147: Salem LPA - Salem Taluk - Konamaduvu - Schedule	280
Table 148: Salem LPA - Salem Taluk - Kondamanayakkanpatti - Schedule.....	281
Table 149: Salem LPA - Salem Taluk - Koratthupatti - Schedule	284
Table 150: Salem LPA - Salem Taluk - Kuppanur - Schedule	285
Table 151: Salem LPA - Salem Taluk - Kuralnatham - Schedule	287
Table 152: Salem LPA - Salem Taluk - Mallur - Schedule	289
Table 153: Salem LPA - Salem Taluk - Mettupatti Tadanur - Schedule.....	291
Table 154: Salem LPA - Salem Taluk - Mukkanur - Schedule.....	293
Table 155: Salem LPA - Salem Taluk - Mukkuttipalayam - Schedule	294
Table 156: Salem LPA - Salem Taluk - Nalikkalpatti - Schedule.....	295
Table 157: Salem LPA - Salem Taluk - Nilavarapatti - Schedule	297
Table 158: Salem LPA - Salem Taluk - Nulattukombai - Schedule.....	299
Table 159: Salem LPA - Salem Taluk - Palapatti - Schedule.....	300
Table 160: Salem LPA - Salem Taluk - Pallipatti - Schedule.....	303
Table 161: Salem LPA - Salem Taluk - Pallitteruppatti - Schedule	305
Table 162: Salem LPA - Salem Taluk - Panamarattupatti - Schedule	306
Table 163: Salem LPA - Salem Taluk - Perumalpalayam - Schedule.....	309
Table 164: Salem LPA - Salem Taluk - Sambakuttaipatti - Schedule.....	311
Table 165: Salem LPA - Salem Taluk - Sandiyur - Schedule.....	312
Table 166: Salem LPA - Salem Taluk - Sandiyur Attayampatti - Schedule	314
Table 167: Salem LPA - Salem Taluk - Sukkampatti - Schedule.....	316
Table 168: Salem LPA - Salem Taluk - Tadanur - Schedule.....	318
Table 169: Salem LPA - Salem Taluk - Tailanur - Schedule	320
Table 170: Salem LPA - Salem Taluk - Thumbalpatti - Schedule	321
Table 171: Salem LPA - Salem Taluk - Tippampatti - Schedule.....	323
Table 172: Salem LPA - Salem Taluk - Udayappatti - Schedule	325

Table 173: Salem LPA - Salem Taluk - Valaiyakkaranur - Schedule	327
Table 174: Salem LPA - Salem Taluk - Valakuttapatti - Schedule	328
Table 175: Salem LPA - Salem Taluk - Valasaiyur - Schedule.....	329
Table 176: Salem LPA - Salem Taluk - Vedappatti - Schedule.....	331
Table 177: Salem LPA - Salem Taluk - Vedappatti (Valasaiyur) - Schedule	332
Table 178: Salem LPA - Salem Taluk - Veeranam - Schedule.....	333
Table 179: Salem LPA - Salem Taluk - Vellaiyampatti - Schedule	336
Table 180: Salem LPA - Salem Taluk - Vengampatti - Schedule	339
Table 181: Salem LPA - Salem West Taluk - Ariyakkavundanpatti - Schedule	341
Table 182: Salem LPA - Salem West Taluk - Ayyamperumalpatti - Schedule	342
Table 183: Salem LPA - Salem West Taluk - Chettichavadi - Schedule	343
Table 184: Salem LPA - Salem West Taluk - Dalavaypatti - Schedule.....	345
Table 185: Salem LPA - Salem West Taluk - Karichipatti - Schedule.....	347
Table 186: Salem LPA - Salem West Taluk - Keeraipappambadi - Schedule.....	348
Table 187: Salem LPA - Salem West Taluk - Kottanur - Schedule	350
Table 188: Salem LPA - Salem West Taluk - Kullanampatti - Schedule.....	352
Table 189: Salem LPA - Salem West Taluk - Laguvampatti - Schedule	353
Table 190: Salem LPA - Salem West Taluk - Majara Gollappatti - Schedule	354
Table 191: Salem LPA - Salem West Taluk - Mallamuppanpatti - Schedule.....	355
Table 192: Salem LPA - Salem West Taluk - Mallaravuthanpatti - Schedule.....	357
Table 193: Salem LPA - Salem West Taluk - Maramangalattupatti - Schedule	358
Table 194: Salem LPA - Salem West Taluk - Muduthurai - Schedule.....	360
Table 195: Salem LPA - Salem West Taluk - Murungapatti - Schedule.....	361
Table 196: Salem LPA - Salem West Taluk - Nallampatti - Schedule	363
Table 197: Salem LPA - Salem West Taluk - Nayakkanpatti - Schedule.....	364
Table 198: Salem LPA - Salem West Taluk - Perumampatti - Schedule	365
Table 199: Salem LPA - Salem West Taluk - Petthampatti - Schedule	366
Table 200: Salem LPA - Salem West Taluk - Poomandapatti - Schedule.....	367
Table 201: Salem LPA - Salem West Taluk - Puthur Agraharam - Schedule.....	368

Table 202: Salem LPA - Salem West Taluk - Sarkar Gollappatti - Schedule.....	371
Table 203: Salem LPA - Salem West Taluk - Selattanpatti - Schedule	372
Table 204: Salem LPA - Salem West Taluk - Sittanur Gollapatti - Schedule	373
Table 205: Salem LPA - Salem West Taluk - Soudapuram - Schedule.....	374
Table 206: Salem LPA - Salem West Taluk - Tirumalagiri - Schedule.....	375
Table 207: Salem LPA - Salem West Taluk - Tumbatulipatti - Schedule	377
Table 208: Salem LPA - Salem West Taluk - Vattamutthampatti - Schedule	378
Table 209: Salem LPA - Salem West Taluk - Vedakuttampatti - Schedule.....	379
Table 210: Salem LPA - Sankari Taluk - Ekapuram - Schedule.....	380
Table 211: Salem LPA - Sankari Taluk - Ernapuram - Schedule.....	383
Table 212: Salem LPA - Sankari Taluk - Gudalur - Schedule.....	386
Table 213: Salem LPA - Sankari Taluk - Idanganasalai - Schedule	389
Table 214: Salem LPA - Sankari Taluk - Kanagagiri - Schedule	397
Table 215: Salem LPA - Sankari Taluk - Kandarkula Manickam - Schedule	399
Table 216: Salem LPA - Sankari Taluk - Naduvaneri - Schedule	401
Table 217: Salem LPA - Sankari Taluk - Pudur - Schedule.....	404
Table 218: Salem LPA - Sankari Taluk - Theppakkuttai - Schedule.....	407
Table 219: Salem LPA - Vazhapadi Taluk - Agraharanattamangalam - Schedule	410
Table 220: Salem LPA - Vazhapadi Taluk - Anuppur - Schedule.....	412
Table 221: Salem LPA - Vazhapadi Taluk - Ayodhyapattinam - Schedule	415
Table 222: Salem LPA - Vazhapadi Taluk - Chinnakoundapuram - Schedule.....	418
Table 223: Salem LPA - Vazhapadi Taluk - Eripudur - Schedule	419
Table 224: Salem LPA - Vazhapadi Taluk - Karipatti - Schedule	421
Table 225: Salem LPA - Vazhapadi Taluk - Karumapuram - Schedule.....	423
Table 226: Salem LPA - Vazhapadi Taluk - Kattuveppilapatti - Schedule.....	425
Table 227: Salem LPA - Vazhapadi Taluk - Kavarkalpatti - Schedule	428
Table 228: Salem LPA - Vazhapadi Taluk - Kolathukombai - Schedule.....	429
Table 229: Salem LPA - Vazhapadi Taluk - Kootathupatti - Schedule	431
Table 230: Salem LPA - Vazhapadi Taluk - Kullampatti - Schedule	433

Table 231: Salem LPA - Vazhapadi Taluk - Masinayakkanpatti - Schedule.....	435
Table 232: Salem LPA - Vazhapadi Taluk - Mettupatti - Schedule.....	438
Table 233: Salem LPA - Vazhapadi Taluk - Minnampalli - Schedule	441
Table 234: Salem LPA - Vazhapadi Taluk - Neermullikuttai - Schedule	444
Table 235: Salem LPA - Vazhapadi Taluk - Palapatti - Schedule.....	446
Table 236: Salem LPA - Vazhapadi Taluk - Periyakavundapuram - Schedule.....	447
Table 237: Salem LPA - Vazhapadi Taluk - Perumalpalayam - Schedule.....	450
Table 238: Salem LPA - Vazhapadi Taluk - Sarkar Nattamangalam - Schedule	452
Table 239: Salem LPA - Vazhapadi Taluk - Senrayampalayam - Schedule.....	454
Table 240: Salem LPA - Vazhapadi Taluk - Tirumanur - Schedule.....	455
Table 241: Salem LPA - Vazhapadi Taluk - Velampatti - Schedule	459
Table 242: Salem LPA - Vazhapadi Taluk - Vellalagundam - Schedule	461
Table 243: Salem LPA - Vazhapadi Taluk - Veppilaipatti - Schedule.....	464

Table 1: Salem LPA - Kadayampatti Taluk - Danishpet - Schedule

Kadayampatti Taluk - Danishpet	
Land Use	Survey Numbers
Residential	1 Part, 2 Part, 3 Part, 4 Part, 5 Part, 8 Part, 9 Part, 10 Part, 12 Part, 13 Part, 15 Part, 17 Part, 20 Part, 22 Part, 23 Part, 24 Part, 26 Part, 29 Part, 30 Part, 31 Part, 33 Part, 36 Part, 37 Part, 38, 41 Part, 42 Part, 46 Part, 47 Part, 48 Part, 49 Part, 51 Part, 53 Part, 55 Part, 56 Part, 58 Part, 60 Part, 61 Part, 63 Part, 64 Part, 65 Part, 66 Part, 69 Part, 71 Part, 72 Part, 73 Part, 74 Part, 77 Part, 78 Part, 79 Part, 80 Part, 81 Part, 89 Part, 93 Part, 94 Part, 95 Part, 96 Part, 97 Part, 99 Part, 102 Part, 103 Part, 104 Part, 115 Part, 122 Part, 123 Part, 126 Part, 128, 129, 132 Part, 133, 135, 136 Part, 138 Part, 139 Part, 140 Part, 141 Part, 142, 143 Part, 144 Part, 145 Part, 146 Part, 151 Part, 158 Part, 159 Part, 160 Part, 164 Part, 166 Part, 167 Part, 169 Part, 170 Part, 171 Part, 173 Part, 174 Part, 175 Part, 178 Part, 179 Part, 180 Part, 187 Part, 189 Part, 190 Part, 191 Part, 192 Part, 193 Part, 194 Part, 195 Part, 197 Part, 198 Part, 199 Part, 200 Part, 201 Part, 202 Part, 203 Part, 204 Part, 206 Part, 207 Part, 208 Part, 209 Part, 210 Part, 211 Part, 212 Part, 213 Part, 214 Part, 215 Part, 216 Part, 219 Part, 220 Part, 221 Part, 222 Part, 223 Part, 224 Part, 225 Part, 230 Part, 236 Part, 241 Part, 242 Part, 245 Part, 250 Part, 251 Part, 252 Part, 253 Part, 254 Part, 255 Part, 256 Part, 257 Part, 258 Part, 259 Part, 260 Part, 261 Part, 262 Part, 263 Part, 264 Part, 266 Part, 267 Part, 268 Part, 269 Part, 270 Part, 271 Part, 274 Part, 275 Part, 279 Part, 280, 281 Part, 282 Part, 285 Part, 286 Part, 287 Part, 288 Part, 290 Part, 291 Part, 292 Part, 293 Part, 294 Part, 295 Part, 296 Part, 304 Part, 305 Part, 309 Part, 313 Part, 332 Part, 336 Part, 337 Part, 338 Part, 339 Part, 347 Part, 356 Part, 356/1A, 356/2 Part, 356/5, 357 Part, 375 Part, 376 Part, 376/1 Part, 377 Part, 383 Part, 384 Part, 385 Part, 386 Part, 387 Part, 388 Part, 389 Part, 392/1A Part, 392/1B Part, 394 Part, 395 Part, 397 Part, 397/1 Part, 398 Part, 398/2A Part, 407 Part, 407/3, 408 Part, 411, 414 Part, 421 Part, 423 Part, 437 Part, 438 Part, 438/2 Part, 438/6 Part, 439 Part, 440 Part, 442 Part, 443 Part, 445 Part, 446 Part, 448 Part, 458 Part, 462 Part, 462/1 Part, 463 Part, 464 Part, 475 Part, 476 Part, 477 Part, 485 Part, 486 Part, 487 Part, 489 Part, 490 Part, 492 Part, 493 Part, 494 Part, 504 Part, 507 Part, 508 Part, 512 Part, 514 Part, 515 Part, 516 Part, 518 Part, 519 Part, 522 Part, 523 Part, 524, 529 Part, 533 Part, 554 Part, 579 Part, 580 Part, 581 Part, 582 Part, 583 Part, 584 Part, 585 Part, 586 Part, 587 Part, 588 Part, 589 Part, 590 Part, 592 Part, 593 Part, 595 Part, 596 Part, 598 Part, 599 Part, 602 Part, 604 Part, 605 Part, 606 Part, 607 Part, 608 Part, 609 Part, 610 Part, 612 Part, 613 Part, 614 Part, 615 Part, 616 Part, 617 Part, 619 Part, 620 Part, 621 Part, 622 Part, 623 Part, 626 Part, 629 Part, 630 Part, 632 Part, 634 Part, 635 Part, 636 Part, 638

	Part, 639 Part, 643 Part, 644 Part, 645 Part, 666 Part, 667 Part, 668 Part, 670 Part, 671 Part, 672 Part, 674 Part, 676 Part, 679 Part, 682 Part, 687 Part, 689 Part, 692 Part, 693 Part, 695 Part, 700 Part, 702 Part
Commercial	171 Part, 212 Part, 214 Part, 216 Part, 243 Part, 260 Part, 269 Part, 339 Part, 584 Part, 586 Part
Industrial	100 Part, 260 Part, 464 Part
Institutional	4 Part, 12 Part, 20 Part, 22 Part, 29 Part, 33 Part, 33/6 Part, 33/7, 46/5, 72 Part, 127 Part, 140 Part, 169 Part, 171 Part, 186 Part, 191 Part, 194 Part, 195 Part, 196 Part, 197 Part, 198 Part, 199 Part, 205 Part, 212 Part, 213 Part, 254 Part, 260 Part, 269 Part, 304 Part, 305 Part, 309 Part, 339 Part, 362 Part, 383 Part, 398 Part, 398/1, 404, 414 Part, 437 Part, 437/2 Part, 437/4, 582 Part, 677 Part
Open Space and Recreational	Nil
Agricultural Use	1 Part, 2 Part, 3 Part, 4 Part, 5 Part, 6, 8 Part, 9 Part, 10 Part, 11 Part, 12 Part, 13 Part, 15 Part, 16 Part, 17 Part, 18 Part, 20 Part, 21 Part, 22 Part, 23 Part, 24 Part, 26 Part, 29 Part, 30 Part, 31 Part, 33 Part, 36 Part, 37 Part, 41 Part, 42 Part, 46 Part, 47 Part, 47/2, 48 Part, 49 Part, 50 Part, 51 Part, 52, 53 Part, 55 Part, 56 Part, 58 Part, 61 Part, 62, 63 Part, 65 Part, 66 Part, 69 Part, 70, 71 Part, 72 Part, 73 Part, 74 Part, 75 Part, 77 Part, 78 Part, 79 Part, 80 Part, 81 Part, 82 Part, 83 Part, 88, 89 Part, 92 Part, 93 Part, 94 Part, 95 Part, 96 Part, 97 Part, 98 Part, 99 Part, 100 Part, 102 Part, 103 Part, 104 Part, 105 Part, 106, 109 Part, 109/1 Part, 110 Part, 111 Part, 112 Part, 115 Part, 116 Part, 117 Part, 117/4, 121 Part, 121/4, 122 Part, 123 Part, 124, 125 Part, 127 Part, 132 Part, 137, 138 Part, 139 Part, 140 Part, 141 Part, 143 Part, 144 Part, 145 Part, 146 Part, 148, 149 Part, 151 Part, 152 Part, 153, 154 Part, 155 Part, 156 Part, 156/4, 156/5, 157 Part, 158 Part, 159 Part, 160 Part, 161, 162 Part, 163, 164 Part, 166 Part, 167 Part, 168, 169 Part, 170 Part, 171 Part, 173 Part, 174 Part, 175 Part, 176, 178 Part, 179 Part, 180 Part, 183 Part, 184 Part, 186 Part, 187 Part, 188, 189 Part, 190 Part, 191 Part, 192 Part, 193 Part, 194 Part, 195 Part, 196 Part, 197 Part, 198 Part, 199 Part, 200 Part, 201 Part, 202 Part, 203 Part, 204 Part, 205 Part, 206 Part, 207 Part, 208 Part, 209 Part, 210 Part, 211 Part, 212 Part, 213 Part, 214 Part, 215 Part, 216 Part, 217 Part, 218, 219 Part, 220 Part, 221 Part, 222 Part, 223 Part, 224 Part, 225 Part, 230 Part, 233, 236 Part, 237, 238 Part, 239, 240, 241 Part, 242 Part, 243 Part, 244 Part, 245 Part, 249 Part, 250 Part, 251 Part, 252 Part, 253 Part, 254 Part, 255 Part, 256 Part, 257 Part, 258 Part, 259 Part, 260 Part, 261 Part, 262 Part, 263 Part, 264 Part, 265, 266 Part, 267 Part, 268 Part, 269 Part, 270 Part, 271 Part, 272 Part, 273, 274 Part, 278 Part, 279 Part, 282 Part, 285 Part, 286 Part, 287 Part, 288 Part, 289, 290 Part, 291 Part, 292 Part, 293 Part, 294 Part, 295 Part, 296 Part, 297 Part, 299 Part, 300 Part, 301 Part, 302 Part, 303 Part, 304 Part, 305 Part, 308 Part, 309 Part, 310, 313 Part, 322 Part, 323 Part, 324 Part, 325 Part, 330,

	331 Part, 332 Part, 333, 336 Part, 337 Part, 338 Part, 339 Part, 343 Part, 347 Part, 349 Part, 350, 351, 352, 353 Part, 356 Part, 357 Part, 362 Part, 362/1, 362/4 Part, 362/5 Part, 375 Part, 375/1, 376 Part, 377 Part, 377/1 Part, 383 Part, 384 Part, 385 Part, 386 Part, 387 Part, 388 Part, 389 Part, 392/1A Part, 393 Part, 394 Part, 394/2, 395 Part, 396, 397 Part, 398 Part, 399 Part, 399/1, 400, 402, 405, 406, 407 Part, 407/4, 408 Part, 410 Part, 414 Part, 414/2, 416, 418 Part, 419 Part, 421 Part, 423 Part, 424 Part, 434 Part, 435, 437 Part, 437/2 Part, 438 Part, 439 Part, 440 Part, 441 Part, 442 Part, 443 Part, 445 Part, 445/1, 445/3, 446 Part, 448 Part, 448/3, 450, 451, 452 Part, 457 Part, 458 Part, 462 Part, 463 Part, 464 Part, 465, 466, 470, 471 Part, 472, 473, 475 Part, 476 Part, 476/2, 477 Part, 478 Part, 478/2, 479 Part, 479/2, 480 Part, 480/1 Part, 481 Part, 481/3, 481/4, 481/5, 482 Part, 483 Part, 484 Part, 485 Part, 486 Part, 486/7 Part, 486/8, 487 Part, 488, 489 Part, 490 Part, 492 Part, 493 Part, 494 Part, 496 Part, 504 Part, 507 Part, 508 Part, 510 Part, 511, 512 Part, 513, 514 Part, 515 Part, 516 Part, 517, 518 Part, 519 Part, 520 Part, 522 Part, 523 Part, 525, 526, 527, 528, 529 Part, 533 Part, 534, 535, 536 Part, 537, 538 Part, 539 Part, 541, 542, 546, 548, 549, 553, 554 Part, 578, 579 Part, 580 Part, 583 Part, 584 Part, 585 Part, 586 Part, 587 Part, 588 Part, 589 Part, 590 Part, 591 Part, 593 Part, 594 Part, 595 Part, 596 Part, 597, 598 Part, 599 Part, 600, 601, 602 Part, 603 Part, 604 Part, 605 Part, 606 Part, 607 Part, 608 Part, 609 Part, 610 Part, 611 Part, 612 Part, 613 Part, 614 Part, 615 Part, 616 Part, 617 Part, 618 Part, 619 Part, 620 Part, 621 Part, 622 Part, 623 Part, 624 Part, 625 Part, 626 Part, 627 Part, 628 Part, 629 Part, 630 Part, 631 Part, 632 Part, 633 Part, 634 Part, 635 Part, 636 Part, 637 Part, 638 Part, 639 Part, 640, 641 Part, 642 Part, 643 Part, 644 Part, 645 Part, 646 Part, 666 Part, 667 Part, 668 Part, 669 Part, 670 Part, 671 Part, 672 Part, 673 Part, 674 Part, 675 Part, 676 Part, 677 Part, 678 Part, 679 Part, 680, 681, 682 Part, 683, 684 Part, 685, 686, 687 Part, 688, 689 Part, 690 Part, 691 Part, 692 Part, 693 Part, 694, 695 Part, 696 Part, 697, 698, 699, 700 Part, 701, 702 Part
Forest and Hill	1 Part, 3 Part, 4 Part, 5 Part, 8 Part, 9 Part, 12 Part, 16 Part, 17 Part, 69 Part, 71 Part, 72 Part, 75 Part, 82 Part, 158 Part, 192 Part, 195 Part, 196 Part, 199 Part, 399 Part, 414 Part, 441/3, 443 Part, 481/1, 482 Part, 482/1, 485/1, 508/1, 510/1, 510/5, 510/6, 540 Part, 543, 632 Part, 633 Part, 634 Part, 635 Part, 636 Part, 637 Part, 641 Part, 646 Part, 666 Part, 667 Part, 668 Part, 669 Part, 670 Part, 674 Part, 675 Part, 676 Part, 677 Part, 678 Part, 679 Part
Water bodies	1/2, 5 Part, 5/5, 7, 14, 15 Part, 18/5, 19, 20/5, 21/5, 33 Part, 33/6 Part, 34, 35, 36/7, 36/10, 37/4, 40, 41/1, 42 Part, 42/3, 45, 54, 55/5, 60/1, 65 Part, 66/1, 66/6, 69/2, 74/1, 75 Part, 76 Part, 76/2, 77 Part, 82/1, 101, 102/1, 105/2A, 107, 108, 122/1, 127/5, 152/1, 152/2, 166 Part, 177, 178 Part, 183 Part, 195 Part, 225 Part, 226, 227, 228, 229, 231, 232, 234 Part, 236 Part, 238 Part, 241 Part, 242 Part, 243 Part, 244 Part, 245 Part, 246 Part, 247 Part, 248, 254 Part, 285 Part, 296 Part, 297 Part, 298, 306, 307, 311, 312,

	321 Part, 326, 327, 328, 329, 334, 335 Part, 343 Part, 343/1, 346/2 Part, 348, 349 Part, 353 Part, 354/2, 355, 362 Part, 417, 418 Part, 418/1, 419/1, 420, 427, 428, 429, 433, 434/2, 439 Part, 449, 452/2, 453, 454, 455, 456, 469, 471/1, 474, 491 Part, 492/5, 493/2, 493/3, 494/1, 495, 496 Part, 496/1, 497, 500, 501, 516/4, 518 Part, 518/2, 519/5, 519/7, 520 Part, 521, 522/4, 530, 531, 532, 536/2, 538/2, 539/3, 540 Part, 579 Part, 585 Part, 587 Part, 596 Part, 614 Part, 639 Part, 642 Part, 673 Part, 684 Part, 690/1, 690/5, 690/8, 691/1, 691/5, 692/1
Transportation	1 Part, 3 Part, 4 Part, 5 Part, 8 Part, 8/2, 9 Part, 10 Part, 11 Part, 12 Part, 13 Part, 15 Part, 16 Part, 17 Part, 20 Part, 22 Part, 22/7, 23 Part, 24 Part, 24/2, 25, 26 Part, 27, 28, 29 Part, 29/1, 30 Part, 30/1, 31 Part, 32, 33 Part, 33/6 Part, 36/1, 37 Part, 37/3, 41 Part, 42 Part, 44, 47 Part, 48 Part, 50 Part, 53 Part, 55 Part, 57, 59, 60 Part, 61 Part, 63 Part, 64 Part, 65/4, 67, 68, 69 Part, 71 Part, 72 Part, 74 Part, 75 Part, 78/2B, 79 Part, 79/1A, 79/2B, 80 Part, 81 Part, 82 Part, 83 Part, 83/1B2, 83/2A, 83/2B, 83/4, 83/5, 84, 85, 86, 87, 89 Part, 89/1, 89/3, 90, 91, 92/1, 93 Part, 93/1B, 94 Part, 95 Part, 96 Part, 97 Part, 97/1, 98 Part, 99 Part, 100/1, 102 Part, 103 Part, 103/2B, 103/3, 104 Part, 104/1, 109 Part, 109/1 Part, 110/8, 111/1, 111/2B, 111/7, 112 Part, 112/1, 112/2, 112/3B, 112/6, 112/7, 113, 114, 115/1, 116/1, 118, 119, 120/1, 120/2, 120/3, 120/4, 120/5, 122 Part, 123 Part, 125 Part, 126 Part, 127 Part, 132 Part, 136 Part, 139 Part, 140 Part, 140/3, 141 Part, 143 Part, 144 Part, 149 Part, 151 Part, 154/1B, 154/2, 155/1B3, 155/1B4A, 155/4A2, 155/4B, 156/1B, 156/2B, 156/3B, 156/6B, 157 Part, 158 Part, 159 Part, 160 Part, 162/1B, 162/2, 166 Part, 167 Part, 169 Part, 171 Part, 172, 174 Part, 175 Part, 178 Part, 179 Part, 180 Part, 181, 182, 183 Part, 184 Part, 185, 187 Part, 189 Part, 190 Part, 191 Part, 192 Part, 193 Part, 194 Part, 195 Part, 196 Part, 197 Part, 198 Part, 199 Part, 200 Part, 201 Part, 204 Part, 205 Part, 206 Part, 208 Part, 209 Part, 210 Part, 211 Part, 212 Part, 213 Part, 214 Part, 215 Part, 216 Part, 217 Part, 219 Part, 221 Part, 222 Part, 223 Part, 224 Part, 225 Part, 230 Part, 234 Part, 235, 236 Part, 241 Part, 242 Part, 243 Part, 244 Part, 245 Part, 246 Part, 247 Part, 249 Part, 250 Part, 251 Part, 252 Part, 253 Part, 254 Part, 255 Part, 256 Part, 257 Part, 258 Part, 259 Part, 260 Part, 261 Part, 262 Part, 263 Part, 264 Part, 266 Part, 267 Part, 268 Part, 269 Part, 270 Part, 271 Part, 272 Part, 274 Part, 275 Part, 276, 277, 278 Part, 279 Part, 281 Part, 282 Part, 283, 284, 285 Part, 286 Part, 287 Part, 288 Part, 290 Part, 291 Part, 292 Part, 293 Part, 294 Part, 295 Part, 296 Part, 297 Part, 299 Part, 300 Part, 301 Part, 302 Part, 303 Part, 304 Part, 305 Part, 308 Part, 309 Part, 314, 315, 317, 318, 319, 320, 321 Part, 322 Part, 323 Part, 324 Part, 325 Part, 331 Part, 332 Part, 335 Part, 336 Part, 337 Part, 339 Part, 340, 341, 342, 343 Part, 343/3, 343/4, 343/5, 343/6A, 343/7, 345, 346/1, 346/2 Part, 347 Part, 347/1, 353/3, 354/1, 356 Part, 356/1B1, 356/2 Part, 357 Part, 357/2D2, 358, 359, 360, 361, 362 Part, 362/4 Part, 362/5 Part, 363, 364, 365, 366/1, 366/2, 367/1,

	367/2, 368, 369, 370, 371, 372, 373, 374, 375 Part, 376 Part, 376/1 Part, 377/1 Part, 378, 379, 380, 381, 382, 383 Part, 384 Part, 385 Part, 386 Part, 387 Part, 388 Part, 389 Part, 390, 391, 392/1B Part, 393 Part, 393/2, 394 Part, 397 Part, 397/1 Part, 398 Part, 398/2A Part, 401, 403, 407 Part, 407/1, 407/5, 409, 410 Part, 412, 413, 414 Part, 415, 421 Part, 421/2, 422, 423 Part, 424 Part, 437 Part, 437/2 Part, 438 Part, 438/2 Part, 438/6 Part, 439 Part, 440 Part, 441 Part, 443 Part, 444, 447, 448 Part, 457 Part, 459, 460, 462 Part, 462/1 Part, 467, 468, 475 Part, 475/1, 480/1 Part, 482 Part, 483 Part, 484 Part, 485 Part, 485/6, 486 Part, 486/1, 486/7 Part, 487 Part, 489 Part, 490 Part, 491 Part, 492 Part, 498, 499, 502, 503, 505, 506, 508/3, 509, 522 Part, 523 Part, 545, 547, 550, 551, 552, 555, 556, 557, 558, 559, 560, 561, 562, 563, 564, 565, 566, 567, 568, 569, 570, 571, 572, 573, 574, 575, 576, 577, 579 Part, 580 Part, 581 Part, 582 Part, 583 Part, 584 Part, 585 Part, 586 Part, 587 Part, 588 Part, 589 Part, 590 Part, 591 Part, 592 Part, 593 Part, 594 Part, 595 Part, 596 Part, 602 Part, 603 Part, 604 Part, 605 Part, 606 Part, 607 Part, 608 Part, 609 Part, 610 Part, 611 Part, 613 Part, 614 Part, 615 Part, 616 Part, 617 Part, 618 Part, 619 Part, 620 Part, 621 Part, 622 Part, 623 Part, 624 Part, 625 Part, 626 Part, 627 Part, 628 Part, 629 Part, 630 Part, 631 Part, 632 Part, 633 Part, 639 Part, 644 Part, 646 Part, 647, 648, 649, 650, 651, 652, 653, 654, 655, 656, 657, 658, 659, 661, 662, 663, 664, 665, 666 Part, 667 Part, 668 Part, 669 Part, 670 Part, 671 Part, 672 Part, 673 Part, 674 Part, 676 Part, 677 Part, 678 Part, 679 Part, 687 Part, 695 Part, 696 Part, 700 Part, 702 Part
Proposed Road	Nil

Table 2: Salem LPA - Kadayampatti Taluk - Darapuram - Schedule

Kadayampatti Taluk - Darapuram	
Land Use	Survey Numbers
Residential	2 Part, 19 Part, 21 Part, 23 Part, 27 Part, 30 Part, 39 Part, 43 Part, 44 Part, 44/6 Part, 45 Part, 45/1 Part, 47 Part, 47/1 Part, 50 Part, 51 Part, 52 Part, 53 Part, 54 Part, 55 Part, 56 Part, 59 Part, 62 Part, 63 Part, 63/3, 65 Part, 68 Part, 69 Part, 70 Part, 70/5 Part, 70/6 Part, 71 Part, 72 Part, 74 Part, 76 Part, 78 Part, 87 Part, 89 Part, 90 Part, 92 Part, 98 Part, 100 Part, 104 Part, 106 Part, 107 Part, 112 Part, 113 Part, 116 Part, 119 Part, 120 Part, 121 Part, 128 Part, 131 Part, 132 Part, 133 Part, 134 Part, 135 Part, 136 Part, 137 Part, 138 Part, 139 Part, 140 Part, 141 Part, 145 Part, 146 Part, 147 Part, 148 Part, 149 Part, 150 Part, 151 Part, 153 Part, 155 Part, 161 Part, 163 Part, 164 Part, 168 Part, 169 Part, 171 Part, 172 Part, 173 Part, 175 Part, 176 Part, 178 Part, 179 Part, 180 Part, 183 Part, 190 Part, 191 Part, 192 Part, 194 Part, 196 Part, 198 Part, 200 Part, 201 Part, 202 Part, 203 Part, 205/3 Part, 209 Part, 210 Part, 214 Part, 217 Part, 218 Part, 219 Part, 220 Part, 221 Part, 224 Part, 225 Part, 229 Part, 231 Part, 232 Part, 233 Part, 234 Part, 235 Part, 236 Part, 237 Part, 238 Part, 239 Part, 239/3A, 239/3B, 239/3C, 239/3D, 240 Part, 241 Part, 242 Part, 243 Part, 243/1 Part, 243/4 Part, 248 Part, 249 Part, 254 Part, 255 Part, 256 Part, 257 Part, 260 Part, 261 Part, 262 Part, 263 Part, 264 Part, 265 Part, 266 Part, 267 Part, 271 Part, 273 Part, 273/1A, 275 Part, 276 Part, 278 Part, 280 Part, 281 Part, 283 Part, 286 Part
Commercial	2 Part, 4 Part, 19 Part, 21 Part, 23 Part, 30 Part, 31 Part, 36 Part, 44 Part, 52 Part, 59 Part, 65 Part, 68 Part, 200 Part, 216 Part, 231 Part, 255 Part, 265 Part, 266 Part, 267 Part, 271 Part, 280 Part
Industrial	257 Part, 260 Part, 261 Part, 266 Part
Institutional	21 Part, 63/7 Part, 74/3, 76/2 Part, 214/1, 215 Part, 239 Part, 243/4 Part, 248/2 Part, 249 Part, 262 Part, 271 Part, 273 Part, 280 Part, 280/3 Part, 281/3 Part, 287/4 Part
Open Space and Recreational	9 Part, 140 Part, 142 Part, 142/3 Part, 143 Part, 143/1 Part
Agricultural Use	2 Part, 3 Part, 4 Part, 5 Part, 5/2, 6, 7, 8 Part, 9 Part, 12 Part, 13 Part, 14 Part, 17 Part, 18 Part, 19 Part, 21 Part, 23 Part, 24 Part, 27 Part, 28, 30 Part, 31 Part, 34 Part, 36 Part, 37 Part, 39 Part, 42 Part, 43 Part, 44 Part, 44/6 Part, 45 Part, 46, 47 Part, 47/1 Part, 50 Part, 51 Part, 52 Part, 53 Part, 54 Part, 55 Part, 56 Part, 59 Part, 60, 61 Part, 61/3 Part, 62 Part, 63 Part, 65 Part, 68 Part, 69 Part, 70 Part, 70/5 Part, 70/6 Part, 71 Part, 72 Part, 73 Part, 73/1, 73/2, 73/5B, 74 Part, 76 Part, 76/2 Part, 78 Part, 83 Part, 85/2, 85/3, 87 Part, 89 Part, 90 Part, 92 Part, 94 Part, 95 Part, 97 Part, 97/6, 98 Part, 100 Part, 101 Part, 104 Part, 105, 106 Part, 107 Part,

	110 Part, 112 Part, 113 Part, 116 Part, 116/6, 118 Part, 119 Part, 120 Part, 121 Part, 123, 124, 125 Part, 125/1, 127 Part, 128 Part, 129, 130, 131 Part, 132 Part, 133 Part, 134 Part, 135 Part, 136 Part, 137 Part, 138 Part, 139 Part, 140 Part, 141 Part, 142 Part, 142/3 Part, 143 Part, 143/1 Part, 144, 145 Part, 146 Part, 147 Part, 148 Part, 149 Part, 150 Part, 151 Part, 152, 153 Part, 154 Part, 155 Part, 156 Part, 157 Part, 158, 159 Part, 160 Part, 161 Part, 162 Part, 163 Part, 164 Part, 168 Part, 169 Part, 170, 171 Part, 172 Part, 173 Part, 174, 175 Part, 176 Part, 177, 178 Part, 179 Part, 180 Part, 181, 182, 183 Part, 184 Part, 190 Part, 191 Part, 192 Part, 193, 194 Part, 195, 196 Part, 197 Part, 198 Part, 199 Part, 200 Part, 201 Part, 202 Part, 203 Part, 204/1, 205 Part, 205/3 Part, 206, 207 Part, 208, 209 Part, 210 Part, 214 Part, 215 Part, 216 Part, 217 Part, 218 Part, 219 Part, 220 Part, 221 Part, 224 Part, 225 Part, 227, 228, 229 Part, 229/2, 231 Part, 231/3, 232 Part, 233 Part, 234 Part, 235 Part, 236 Part, 237 Part, 238 Part, 239 Part, 239/1, 240 Part, 241 Part, 242 Part, 243 Part, 243/1 Part, 245, 248 Part, 248/2 Part, 249 Part, 254 Part, 255 Part, 256 Part, 261 Part, 262 Part, 263 Part, 264 Part, 265 Part, 266 Part, 267 Part, 273 Part, 275 Part, 276 Part, 277, 278 Part, 280 Part, 281 Part, 281/3 Part, 283 Part, 284 Part, 286 Part, 287 Part, 287/4 Part
Forest and Hill	69/1, 70/1 Part
Water bodies	3 Part, 8/1, 10, 11, 12/3, 13 Part, 14 Part, 15, 16, 17/5, 18 Part, 18/1, 18/3, 19/6, 21 Part, 24/1, 25, 26, 29, 32, 33, 34/3, 34/4, 36/2, 36/5, 38, 39/2 Part, 40, 41, 42/3, 43/2 Part, 43/3, 44/8 Part, 61/3 Part, 71 Part, 72/18, 75, 76/2 Part, 76/13, 76/14, 76/15, 76/16, 77, 79, 80, 81, 82, 83/13, 83/14, 83/15, 84, 85/1, 86, 87/9, 87/11, 88, 89/6, 91, 92/6, 93, 94/5, 94/6, 94/7, 95/12, 96, 97/7, 98/7, 99, 101/3, 101/4, 102, 103, 104/1, 104/3, 106/9, 107/5, 107/6, 107/7, 108, 109, 110/2, 110/3, 111, 112/4, 114, 115, 116/3, 116/4, 117, 118/5, 122, 126 Part, 127/3, 142 Part, 142/1, 142/3 Part, 143/1 Part, 147/6 Part, 150/3, 165, 166, 167, 184/4, 185, 186, 187, 188, 189, 190/4, 196/1, 196/6, 197/1, 197/3, 199/5, 202/3 Part, 203/1 Part, 204/2, 204/3 Part, 207/1, 210/6, 211, 212, 213 Part, 221/1, 222, 223, 230 Part, 235/6, 237 Part, 241/8, 246, 247, 248/6, 250, 251, 252, 253, 254/3, 256/5, 272 Part, 274, 282 Part, 285, 286/3
Transportation	1, 2 Part, 2/2A, 4 Part, 19/1, 19/7, 20, 21 Part, 22, 23/1, 23/2A1, 30 Part, 30/1A1A, 31/1A, 31/1B1, 34/1A, 35, 36/3A2, 36/6, 37/2B, 39 Part, 39/2 Part, 43 Part, 43/2 Part, 44 Part, 44/1, 44/8 Part, 45 Part, 45/1 Part, 47 Part, 48, 49, 51 Part, 52 Part, 53 Part, 55 Part, 56 Part, 57, 58, 59 Part, 63/7 Part, 64, 65 Part, 66, 67, 68 Part, 69/2B, 69/2P, 70/1 Part, 70/5 Part, 70/6 Part, 71 Part, 72 Part, 73 Part, 73/6, 74/1, 76/2 Part, 78 Part, 90 Part, 92 Part, 94 Part, 95 Part, 98 Part, 104 Part, 107 Part, 110 Part, 121 Part, 126 Part, 134 Part, 135 Part, 136 Part, 138 Part, 139 Part, 140 Part, 142 Part, 145 Part, 146 Part, 147 Part, 147/6 Part, 148 Part, 149

	Part, 150 Part, 151 Part, 153 Part, 154 Part, 155 Part, 156 Part, 157 Part, 159 Part, 160 Part, 161 Part, 162 Part, 163 Part, 168 Part, 172 Part, 173 Part, 179 Part, 183 Part, 184 Part, 190 Part, 191 Part, 192 Part, 200 Part, 201 Part, 202 Part, 202/3 Part, 203 Part, 203/1 Part, 204/3 Part, 205/3 Part, 213 Part, 214/7, 215 Part, 219 Part, 220/3, 221/2, 226, 229 Part, 230 Part, 231 Part, 232 Part, 233 Part, 234 Part, 235 Part, 237 Part, 237/6, 239 Part, 240 Part, 243/4 Part, 244, 248 Part, 248/1, 254 Part, 255 Part, 257 Part, 257/1, 258, 259/1, 259/2, 260 Part, 261 Part, 261/1, 262 Part, 263 Part, 264 Part, 266 Part, 267 Part, 268, 269, 270, 271 Part, 272 Part, 273 Part, 275 Part, 276 Part, 278 Part, 279, 280 Part, 280/1, 280/3 Part, 281/1, 282 Part, 283/1, 283/4, 284/4, 287 Part, 287/4 Part
Proposed Road	Nil

Table 3: Salem LPA - Kadayampatti Taluk - Dasagasamudram - Schedule

Kadayampatti Taluk - Dasagasamudram	
Land Use	Survey Numbers
Residential	1 Part, 2 Part, 3 Part, 4 Part, 5 Part, 6 Part, 7 Part, 8 Part, 9 Part, 10 Part, 11 Part, 13 Part, 14 Part, 15 Part, 23 Part, 23/2C2 Part, 24 Part, 24/1A Part, 25 Part, 26 Part, 27 Part, 28 Part, 29 Part, 36 Part, 37 Part, 38 Part, 39 Part, 44 Part, 47 Part, 48 Part, 50 Part, 52 Part, 53 Part, 55 Part, 56 Part, 57 Part, 58 Part, 59 Part, 60 Part, 63 Part, 64 Part, 65 Part, 66 Part, 68 Part, 78 Part, 80 Part, 81 Part
Commercial	6 Part, 7 Part, 9 Part, 25 Part, 48 Part, 53 Part, 56 Part, 57 Part, 58 Part, 59 Part, 60 Part, 65 Part, 68 Part, 69 Part
Industrial	Nil
Institutional	9 Part, 24/1A Part, 25 Part, 37 Part, 57 Part, 59 Part
Open Space and Recreational	Nil
Agricultural Use	1 Part, 2 Part, 3 Part, 4 Part, 5 Part, 6 Part, 7 Part, 8 Part, 9 Part, 10 Part, 11 Part, 12, 13 Part, 14 Part, 15 Part, 22 Part, 23 Part, 24 Part, 24/1A Part, 25 Part, 26 Part, 27 Part, 28 Part, 29 Part, 30, 31, 32, 33 Part, 34, 36 Part, 37 Part, 38 Part, 39 Part, 40, 41, 42, 43, 44 Part, 45, 46, 47 Part, 48 Part, 49 Part, 50 Part, 51, 52 Part, 53 Part, 55/2, 56 Part, 57 Part, 58 Part, 59 Part, 60 Part, 63 Part, 64 Part, 65 Part, 66 Part, 67, 68 Part, 69 Part, 70, 71, 72 Part, 73 Part, 74, 75, 76, 77 Part, 78 Part, 79, 80 Part, 81 Part
Forest and Hill	Nil
Water bodies	29/11, 35, 36/3
Transportation	1 Part, 1/5, 2 Part, 3 Part, 4 Part, 5 Part, 6 Part, 6/1B, 7 Part, 7/1C2, 8/8B2, 9 Part, 9/4A2, 9/4B, 9/8A2, 10 Part, 11 Part, 14 Part, 14/2B2, 15 Part, 15/2, 16, 17, 18, 19, 20, 21, 22/1A, 23 Part, 23/1, 23/2A1, 23/2C2 Part, 24 Part, 24/1A Part, 25 Part, 25/1A1, 26 Part, 26/2A1, 27 Part, 28 Part, 33 Part, 36 Part, 37 Part, 38 Part, 39 Part, 44 Part, 48 Part, 49 Part, 50 Part, 52 Part, 53/1A, 54, 55 Part, 56/1A2, 57 Part, 57/1A2, 58 Part, 58/2B1, 58/4A1, 59 Part, 59/1A1B, 60 Part, 61, 62, 63 Part, 63/1A, 65 Part, 66 Part, 68 Part, 69 Part, 72 Part, 73 Part, 77 Part, 78 Part, 80 Part
Proposed Road	Nil

Table 4: Salem LPA - Kadayampatti Taluk - Divattippatti - Schedule

Kadayampatti Taluk - Divattippatti	
Land Use	Survey Numbers
Residential	4 Part, 5 Part, 6 Part, 7 Part, 7/4 Part, 9 Part, 11 Part, 12 Part, 14 Part, 15 Part, 16 Part, 17 Part, 18 Part, 19 Part, 20 Part, 21 Part, 22 Part, 23 Part, 24 Part, 25 Part, 26 Part, 27 Part, 28 Part, 29 Part, 30 Part, 33 Part, 35 Part, 39 Part, 40 Part, 41 Part, 42 Part, 44 Part, 45 Part, 46 Part, 48 Part, 49 Part, 50 Part, 53 Part, 56 Part, 57 Part, 64 Part, 65 Part, 67 Part, 68 Part, 69 Part, 70 Part, 70/6 Part, 71 Part, 72 Part, 74 Part, 75 Part, 76 Part, 78 Part, 79 Part, 80 Part, 82 Part, 85 Part, 86 Part, 88 Part, 89 Part, 90 Part, 91 Part, 92/6, 94 Part, 94/1 Part, 94/4 Part, 95 Part, 96 Part, 97 Part, 98 Part, 99 Part, 100 Part, 100/4 Part, 101 Part, 102 Part, 103 Part, 107 Part, 108 Part, 109 Part, 110 Part, 112 Part, 114 Part, 114/6, 115 Part, 115/2 Part, 116 Part, 117 Part, 117/6, 118 Part, 119/3 Part, 121 Part, 122 Part, 123/1, 124 Part, 125 Part, 126 Part, 127 Part, 128 Part, 129 Part, 130 Part, 131 Part, 132 Part, 132/2 Part, 133 Part, 133/1 Part, 133/3 Part, 134 Part, 138 Part, 139 Part, 143 Part, 145 Part, 146 Part, 147 Part, 148 Part, 149 Part, 150 Part, 151 Part, 152 Part, 153 Part, 154 Part, 155 Part, 156 Part, 158 Part, 161 Part, 162 Part, 163 Part, 164 Part, 165 Part, 166 Part, 170 Part, 176 Part, 177 Part, 178 Part, 189 Part, 190 Part
Commercial	28 Part, 41 Part, 44 Part, 49 Part, 60 Part, 62 Part, 64 Part, 69 Part, 78 Part, 149 Part
Industrial	22 Part, 24 Part, 30 Part, 32 Part, 33 Part, 34 Part, 41 Part, 44 Part, 46 Part, 49 Part, 50 Part, 70 Part, 71 Part, 72 Part, 75 Part
Institutional	14 Part, 40 Part, 41 Part, 47 Part, 50 Part, 55/2 Part, 56 Part, 57 Part, 64 Part, 65 Part, 65/1, 69 Part, 70/6 Part, 78 Part, 80 Part, 85/2A2A, 86 Part, 89 Part, 94/1 Part, 100/4 Part, 133 Part, 156 Part, 166 Part, 177 Part
Open Space and Recreational	Nil
Agricultural Use	1 Part, 2 Part, 3 Part, 4 Part, 5 Part, 6 Part, 7 Part, 7/4 Part, 8 Part, 9 Part, 10, 11 Part, 12 Part, 12/1 Part, 14 Part, 15 Part, 16 Part, 17 Part, 18 Part, 19 Part, 20 Part, 21 Part, 22 Part, 23 Part, 24 Part, 25 Part, 26 Part, 27 Part, 28 Part, 29 Part, 30 Part, 31, 32 Part, 32/3, 33 Part, 34 Part, 35 Part, 36, 37 Part, 38 Part, 39 Part, 40 Part, 41 Part, 42 Part, 44 Part, 45 Part, 46 Part, 47 Part, 48 Part, 49 Part, 50 Part, 53 Part, 55 Part, 56 Part, 57 Part, 60 Part, 61 Part, 62 Part, 64 Part, 65 Part, 67 Part, 69 Part, 70 Part, 70/6 Part, 72 Part, 73, 74 Part, 75 Part, 76 Part, 78 Part, 79 Part, 80 Part, 81, 82 Part, 85 Part, 86 Part, 86/1 Part, 88 Part, 89 Part, 89/4 Part, 90 Part, 91 Part, 92 Part, 93 Part, 94 Part, 94/1 Part, 94/4 Part, 95 Part, 96 Part, 97 Part, 98 Part, 99 Part, 100 Part, 100/4 Part, 101 Part, 102 Part,

	103 Part, 104 Part, 105 Part, 106, 107 Part, 108 Part, 109 Part, 110 Part, 111, 112 Part, 113 Part, 113/1, 113/3 Part, 113/5, 114 Part, 114/2, 115 Part, 115/2 Part, 115/4, 115/7, 116 Part, 116/2, 117 Part, 118 Part, 119 Part, 119/3 Part, 120 Part, 121 Part, 122 Part, 122/1 Part, 123 Part, 124 Part, 125 Part, 126 Part, 127 Part, 128 Part, 129 Part, 130 Part, 131 Part, 131/3, 132 Part, 132/2 Part, 132/5, 133 Part, 133/1 Part, 133/3 Part, 134 Part, 135, 136, 137 Part, 137/3, 138 Part, 139 Part, 143 Part, 145 Part, 146 Part, 147 Part, 148 Part, 148/4, 149 Part, 150 Part, 151 Part, 152 Part, 153 Part, 154 Part, 155 Part, 156 Part, 157, 158 Part, 159 Part, 160, 161 Part, 162 Part, 163 Part, 163/2 Part, 163/3, 163/4, 164 Part, 164/10, 165 Part, 166 Part, 170 Part, 176 Part, 177 Part, 178 Part, 188 Part, 189 Part, 190 Part, 193
Forest and Hill	1 Part, 2 Part, 5 Part, 7 Part, 8 Part, 9 Part, 11 Part, 29 Part, 32/7, 34 Part, 35 Part, 37 Part, 38 Part, 102 Part, 137 Part, 143 Part, 145 Part, 146 Part, 154 Part, 161 Part, 162 Part, 163 Part, 163/2 Part, 181, 182, 183, 184, 185, 186, 187, 189 Part, 190 Part, 191, 192
Water bodies	13, 35 Part, 46/2, 46/3 Part, 47/4, 66, 68 Part, 68/2, 74/4, 77, 82 Part, 83, 84, 86/1 Part, 87, 107/4, 140, 141, 142, 144, 152/3, 152/4, 152/7, 159 Part, 164/11, 166 Part, 166/9, 167, 168, 169, 170/3, 170/6, 170/8, 171, 172, 173, 174, 175, 176/1 Part, 178/15, 178/16, 178/17, 179, 180
Transportation	1 Part, 2 Part, 3 Part, 4 Part, 5 Part, 6 Part, 7 Part, 7/4 Part, 8 Part, 9 Part, 11 Part, 12 Part, 12/1 Part, 14 Part, 15 Part, 16 Part, 17 Part, 18 Part, 19 Part, 20 Part, 21 Part, 21/2, 22 Part, 23 Part, 24 Part, 26/4, 27 Part, 27/3B, 28 Part, 28/2B2, 30 Part, 33 Part, 34 Part, 39 Part, 39/1E2, 39/2, 40 Part, 40/1B, 40/2, 41/1F2, 42 Part, 42/1B, 43, 44 Part, 44/1A, 45 Part, 45/1A1, 45/4, 46 Part, 46/3 Part, 47 Part, 48 Part, 49 Part, 49/1A1, 49/9, 50 Part, 51, 52, 53 Part, 53/3B2, 54, 55/2 Part, 56 Part, 57 Part, 59, 60 Part, 60/1A1A2, 60/1B, 60/3, 60/4, 60/5, 61 Part, 62 Part, 62/1B, 63, 64 Part, 65 Part, 67 Part, 68 Part, 69 Part, 70 Part, 70/6 Part, 71 Part, 72 Part, 72/1A1, 72/7, 74 Part, 75 Part, 76 Part, 78 Part, 79 Part, 80 Part, 82 Part, 85 Part, 85/2A1, 86 Part, 86/1 Part, 86/2B1, 88 Part, 89 Part, 89/1A2, 89/4 Part, 90 Part, 91 Part, 93 Part, 94 Part, 94/1 Part, 95 Part, 96 Part, 97 Part, 98 Part, 99 Part, 100 Part, 100/4 Part, 101 Part, 102 Part, 103 Part, 104 Part, 105 Part, 107 Part, 109 Part, 110 Part, 112 Part, 113 Part, 113/3 Part, 114 Part, 115 Part, 115/2 Part, 116 Part, 118 Part, 119 Part, 119/3 Part, 120 Part, 121 Part, 122/1 Part, 123 Part, 125 Part, 126 Part, 127 Part, 130 Part, 132 Part, 132/2 Part, 133 Part, 133/1 Part, 133/3 Part, 134 Part, 143 Part, 145 Part, 146 Part, 147 Part, 149 Part, 150 Part, 151 Part, 152 Part, 153 Part, 154 Part, 155 Part, 156 Part, 158 Part, 159 Part, 161 Part, 162 Part, 163 Part, 163/2 Part, 164 Part, 165 Part, 166 Part, 176 Part, 176/1 Part, 177 Part, 188 Part, 189 Part, 190 Part
Proposed Road	Nil

Table 5: Salem LPA - Kadayampatti Taluk - Elathur - Schedule

Kadayampatti Taluk - Elathur	
Land Use	Survey Numbers
Residential	2 Part, 3 Part, 4 Part, 5 Part, 6 Part, 7 Part, 9 Part, 10 Part, 11 Part, 12 Part, 14 Part, 15 Part, 17 Part, 19 Part, 20 Part, 21 Part, 23 Part, 25 Part, 27 Part, 35 Part, 36 Part, 43 Part, 45 Part, 46 Part, 49 Part, 50 Part, 51 Part, 52 Part, 53 Part, 54 Part, 55 Part, 58 Part, 59 Part, 60 Part, 61 Part, 62 Part, 63 Part, 64 Part, 65 Part, 66 Part, 67 Part, 68 Part, 69 Part, 70 Part, 71 Part, 73 Part, 74 Part, 76 Part, 78 Part, 85 Part, 86 Part, 90 Part, 91 Part, 92 Part, 93 Part, 94 Part, 95 Part, 96 Part, 97 Part, 98 Part, 99 Part, 100 Part, 102 Part, 103 Part, 104 Part, 105 Part, 106 Part, 107 Part, 108 Part, 109 Part, 110 Part, 111 Part, 112 Part, 113 Part, 114 Part, 115 Part, 116 Part, 119 Part, 120 Part, 121 Part, 122 Part, 123 Part, 124 Part, 125 Part, 126 Part, 127 Part, 128 Part, 129 Part, 130 Part, 131 Part, 132 Part, 133 Part
Commercial	71 Part, 73 Part, 86 Part
Industrial	89 Part, 90 Part, 92 Part, 93 Part
Institutional	10 Part, 68 Part, 71 Part, 84 Part, 85 Part, 91 Part, 94 Part, 103 Part, 104 Part, 105 Part, 111 Part, 121 Part, 122 Part
Open Space and Recreational	Nil
Agricultural Use	2 Part, 3 Part, 4 Part, 5 Part, 6 Part, 7 Part, 9 Part, 10 Part, 11 Part, 12 Part, 13, 14 Part, 15 Part, 16 Part, 17 Part, 18, 19 Part, 20 Part, 21 Part, 22 Part, 23 Part, 24, 25 Part, 27 Part, 39, 40, 41, 42 Part, 43 Part, 45 Part, 46 Part, 49 Part, 50 Part, 51 Part, 52 Part, 53 Part, 54 Part, 55 Part, 56, 57, 58 Part, 59 Part, 60 Part, 61 Part, 62 Part, 63 Part, 64 Part, 65 Part, 66 Part, 67 Part, 68 Part, 69 Part, 70 Part, 71 Part, 73 Part, 76 Part, 78 Part, 81 Part, 83 Part, 84 Part, 85 Part, 86 Part, 90 Part, 91 Part, 92 Part, 93 Part, 94 Part, 95 Part, 96 Part, 97 Part, 98 Part, 99 Part, 100 Part, 101, 102 Part, 103 Part, 104 Part, 105 Part, 106 Part, 107 Part, 108 Part, 109 Part, 110 Part, 111 Part, 112 Part, 113 Part, 114 Part, 115 Part, 116 Part, 117, 118 Part, 119 Part, 120 Part, 121 Part, 122 Part, 123 Part, 124 Part, 125 Part, 126 Part, 127 Part, 128 Part, 129 Part, 130 Part, 131 Part, 132 Part, 133 Part
Forest and Hill	1, 2 Part, 5 Part, 8, 9 Part, 10 Part, 11 Part, 17 Part, 26 Part, 35 Part, 73 Part, 74 Part, 75, 79, 80, 81 Part, 82, 83 Part, 85 Part, 86 Part, 87, 88, 89 Part, 90 Part, 92 Part, 99 Part, 107 Part, 113 Part, 118 Part, 122 Part, 128 Part, 129 Part, 132 Part
Water bodies	16/7, 27/1, 28, 30, 59 Part, 63/3 Part, 74/6 Part, 83/6, 85/2, 105 Part, 105/1, 106/1, 106/2, 106/3, 111 Part, 127/3

Transportation	2 Part, 3 Part, 5 Part, 6 Part, 7 Part, 9 Part, 10 Part, 11 Part, 12 Part, 15 Part, 16 Part, 17 Part, 22 Part, 23 Part, 26 Part, 29, 31, 32, 33, 34, 35 Part, 36 Part, 37, 38, 42 Part, 43 Part, 44, 45 Part, 48, 49 Part, 50 Part, 51 Part, 52 Part, 53 Part, 59 Part, 60 Part, 61 Part, 62 Part, 63/3 Part, 64 Part, 65 Part, 66 Part, 67 Part, 68 Part, 69 Part, 70 Part, 71 Part, 72, 73 Part, 74/6 Part, 77, 84 Part, 85 Part, 86 Part, 89 Part, 90 Part, 91 Part, 92 Part, 93 Part, 94 Part, 95 Part, 96 Part, 97 Part, 98 Part, 99 Part, 100 Part, 102 Part, 103 Part, 104 Part, 105 Part, 107 Part, 108 Part, 111 Part, 112 Part, 113 Part, 119 Part, 120 Part, 121 Part, 122 Part, 126 Part, 127 Part, 128 Part, 129 Part
Proposed Road	Nil

Table 6: Salem LPA - Kadayampatti Taluk - Gundukkal - Schedule

Kadayampatti Taluk - Gundukkal	
Land Use	Survey Numbers
Residential	294 Part, 367 Part
Commercial	67 Part, 68 Part, 69 Part, 112 Part, 113 Part, 120 Part, 123 Part, 150 Part, 151 Part, 250 Part, 295 Part, 296 Part, 303 Part
Industrial	Nil
Institutional	11 Part, 16 Part, 18 Part, 21 Part, 61 Part, 64 Part, 84 Part, 85 Part, 90 Part, 100 Part, 101 Part, 102 Part, 126 Part, 144 Part, 157 Part, 173 Part, 201 Part, 206 Part, 207 Part, 215 Part, 227 Part, 243 Part, 244 Part, 250 Part, 295 Part, 297 Part, 299 Part, 303 Part, 304 Part, 317 Part, 352 Part
Open Space and Recreational	Nil
Agricultural Use	1, 2, 3, 4, 8 Part, 9, 10 Part, 11 Part, 12, 13, 14 Part, 15 Part, 16 Part, 17 Part, 18 Part, 19 Part, 20, 21 Part, 22 Part, 23, 24 Part, 25 Part, 26 Part, 27 Part, 28 Part, 29 Part, 31 Part, 32 Part, 33 Part, 34 Part, 36 Part, 37, 40, 41, 42 Part, 43 Part, 44 Part, 45 Part, 46 Part, 47, 48 Part, 49 Part, 50 Part, 51 Part, 52 Part, 53 Part, 54 Part, 55 Part, 56 Part, 57 Part, 58 Part, 59 Part, 60 Part, 61 Part, 62 Part, 63 Part, 64 Part, 67 Part, 68 Part, 69 Part, 71 Part, 75 Part, 76 Part, 77 Part, 78 Part, 79 Part, 79/1 Part, 80 Part, 81 Part, 82 Part, 83 Part, 84 Part, 85 Part, 88 Part, 89 Part, 90 Part, 91 Part, 92, 93 Part, 94, 95, 96 Part, 97 Part, 98 Part, 99 Part, 100 Part, 101 Part, 102 Part, 103 Part, 104, 105, 107 Part, 108 Part, 112 Part, 113 Part, 116 Part, 117 Part, 120 Part, 123 Part, 126 Part, 128 Part, 130, 131, 132 Part, 133, 134, 135 Part, 136, 137 Part, 138 Part, 139, 140 Part, 141 Part, 144 Part, 145 Part, 146 Part, 147 Part, 148 Part, 149 Part, 150 Part, 151 Part, 152, 153, 154 Part, 155 Part, 156, 157 Part, 159 Part, 160 Part, 161, 162, 165 Part, 166 Part, 167, 169, 170 Part, 171 Part, 172 Part, 173 Part, 174 Part, 175 Part, 176 Part, 177, 178, 179 Part, 180 Part, 181 Part, 182, 183 Part, 184 Part, 185 Part, 186, 187 Part, 188 Part, 189, 190 Part, 191 Part, 192 Part, 193 Part, 194 Part, 195 Part, 196 Part, 197 Part, 198 Part, 199, 200, 201 Part, 202, 203 Part, 204 Part, 205 Part, 206 Part, 207 Part, 208, 209 Part, 210, 211, 212 Part, 213 Part, 214 Part, 215 Part, 216 Part, 217 Part, 218, 219, 220 Part, 221, 222 Part, 223, 224 Part, 225 Part, 226 Part, 227 Part, 228 Part, 229 Part, 230 Part, 231, 232, 233 Part, 234, 235 Part, 236 Part, 237 Part, 238 Part, 239 Part, 240 Part, 241 Part, 242 Part, 243 Part, 244 Part, 245, 246 Part, 247 Part, 248 Part, 249 Part, 250 Part, 251 Part, 252 Part, 253, 254 Part, 255, 256 Part, 257 Part, 258 Part, 259 Part, 260 Part, 261, 262, 263 Part, 264 Part, 265, 266, 267 Part, 268 Part, 269 Part, 271, 272 Part, 273 Part, 274, 275 Part, 276, 277 Part, 278 Part, 279 Part, 280, 281 Part, 282 Part, 283 Part, 284 Part, 285 Part, 286

	Part, 287, 288 Part, 289 Part, 290, 291 Part, 294 Part, 295 Part, 296 Part, 297 Part, 298 Part, 299 Part, 300 Part, 303 Part, 304 Part, 305 Part, 306 Part, 307, 310 Part, 311 Part, 312 Part, 313 Part, 314 Part, 315 Part, 316 Part, 317 Part, 318 Part, 319 Part, 320 Part, 321 Part, 322 Part, 325 Part, 326 Part, 327 Part, 328, 329 Part, 330, 331, 332 Part, 333 Part, 334 Part, 335 Part, 336 Part, 337 Part, 338 Part, 339 Part, 340 Part, 341 Part, 342 Part, 343 Part, 344 Part, 345, 346, 347 Part, 348 Part, 349, 350 Part, 352 Part, 353 Part, 354 Part, 355 Part, 357 Part, 359 Part, 360, 361 Part, 362 Part, 363 Part, 364 Part, 365 Part, 366, 367 Part, 368 Part, 369, 370 Part, 371 Part, 375 Part, 376 Part, 377 Part, 378, 379 Part, 380, 381, 382, 406 Part
Forest and Hill	96 Part, 98 Part, 112 Part, 113 Part, 116 Part, 117 Part, 126 Part, 132 Part, 148 Part, 149 Part, 150 Part, 151 Part, 159 Part, 163, 164, 165 Part, 166 Part, 233 Part, 235 Part, 236 Part, 270, 310 Part, 311 Part, 312 Part, 313 Part, 314 Part, 315 Part, 318 Part, 326 Part, 329 Part, 332 Part, 333 Part, 334 Part, 335 Part, 336 Part, 338 Part, 339 Part, 340 Part, 341 Part, 347 Part, 350 Part
Water bodies	15/3, 27/1, 29/2, 30, 33 Part, 44 Part, 48/2, 49/2, 49/3, 50/3, 67 Part, 71 Part, 76 Part, 77 Part, 78/3, 79/1 Part, 80/1, 81/1, 89/6, 98/2, 99/6, 100/2, 100/7, 128/1, 129, 138/2, 140/3, 204/1, 212 Part, 228 Part, 240/1, 300/2, 316/2B, 320/1, 321/2, 321/4, 322/2, 352/2
Transportation	5, 6, 7, 8 Part, 10 Part, 11 Part, 14 Part, 15 Part, 16 Part, 17 Part, 18 Part, 19 Part, 21 Part, 22 Part, 24 Part, 25 Part, 26 Part, 27 Part, 28 Part, 29 Part, 31 Part, 32 Part, 33 Part, 34 Part, 35, 36 Part, 38, 39, 42 Part, 43 Part, 44 Part, 45 Part, 46 Part, 48 Part, 49 Part, 50 Part, 51 Part, 52 Part, 53 Part, 54 Part, 55 Part, 56 Part, 57 Part, 58 Part, 59 Part, 60 Part, 61 Part, 62 Part, 63 Part, 64 Part, 65, 66, 67 Part, 69 Part, 70, 71 Part, 72, 73, 74, 75 Part, 76 Part, 77 Part, 78 Part, 80 Part, 81 Part, 82 Part, 83 Part, 84 Part, 85 Part, 86, 87, 88 Part, 89 Part, 90 Part, 91 Part, 93 Part, 96 Part, 97 Part, 98 Part, 99 Part, 100 Part, 102 Part, 103 Part, 107 Part, 108 Part, 109, 110, 111, 112 Part, 114, 115, 118, 119, 121, 122, 123 Part, 124, 125, 126 Part, 127, 132 Part, 135 Part, 137 Part, 141 Part, 142, 143, 144 Part, 145 Part, 146 Part, 147 Part, 148 Part, 149 Part, 151 Part, 154 Part, 155 Part, 157 Part, 158, 159 Part, 160 Part, 168, 170 Part, 171 Part, 172 Part, 173 Part, 174 Part, 175 Part, 176 Part, 179 Part, 180 Part, 181 Part, 183 Part, 184 Part, 185 Part, 187 Part, 188 Part, 190 Part, 191 Part, 192 Part, 193 Part, 194 Part, 195 Part, 196 Part, 197 Part, 198 Part, 201 Part, 203 Part, 204 Part, 205 Part, 206 Part, 207 Part, 209 Part, 213 Part, 214 Part, 215 Part, 216 Part, 217 Part, 220 Part, 222 Part, 224 Part, 225 Part, 226 Part, 227 Part, 228 Part, 229 Part, 230 Part, 236 Part, 237 Part, 238 Part, 239 Part, 240 Part, 241 Part, 242 Part, 243 Part, 244 Part, 246 Part, 247 Part, 248 Part, 249 Part, 250 Part, 251 Part, 252 Part, 254 Part, 256 Part, 257 Part, 258 Part, 259 Part, 260 Part, 263 Part, 264 Part, 267

	Part, 268 Part, 269 Part, 272 Part, 273 Part, 275 Part, 277 Part, 278 Part, 279 Part, 281 Part, 282 Part, 283 Part, 284 Part, 285 Part, 286 Part, 288 Part, 289 Part, 291 Part, 292, 293, 295 Part, 297 Part, 298 Part, 299 Part, 301, 302, 303 Part, 304 Part, 305 Part, 306 Part, 308, 309, 310 Part, 311 Part, 312 Part, 313 Part, 314 Part, 315 Part, 316 Part, 317 Part, 318 Part, 319 Part, 320 Part, 321 Part, 322 Part, 323, 324, 325 Part, 327 Part, 337 Part, 340 Part, 341 Part, 342 Part, 343 Part, 344 Part, 348 Part, 350 Part, 351, 352 Part, 353 Part, 354 Part, 355 Part, 356, 357 Part, 358, 359 Part, 361 Part, 362 Part, 363 Part, 364 Part, 365 Part, 367 Part, 368 Part, 370 Part, 371 Part, 372, 373, 374, 375 Part, 376 Part, 377 Part, 379 Part, 406 Part
Proposed Road	Nil

Table 7: Salem LPA - Kadayampatti Taluk - Kadayampatti - Schedule

Kadayampatti Taluk - Kadayampatti	
Land Use	Survey Numbers
Residential	389 Part, 390 Part
Commercial	52 Part, 65 Part, 102 Part, 103 Part, 106 Part, 120 Part, 122 Part, 221 Part, 297/2B Part, 369 Part, 370 Part, 372 Part, 375 Part, 382 Part, 386 Part, 388 Part, 389 Part, 409 Part, 421 Part, 423 Part, 461 Part, 473 Part, 490 Part
Industrial	115 Part, 123 Part, 230 Part, 311 Part, 316/5 Part, 317/1 Part, 364 Part, 369 Part, 370 Part, 425/3, 444 Part
Institutional	15 Part, 20 Part, 23 Part, 29 Part, 48 Part, 49 Part, 50 Part, 51 Part, 52 Part, 66 Part, 74 Part, 81 Part, 85 Part, 100 Part, 102 Part, 103 Part, 106 Part, 107 Part, 120 Part, 126 Part, 131 Part, 132 Part, 150 Part, 166 Part, 181 Part, 226 Part, 245 Part, 246 Part, 292 Part, 294 Part, 294/3 Part, 297 Part, 297/2B Part, 312 Part, 312/2B Part, 313/2 Part, 315 Part, 324 Part, 330 Part, 349 Part, 349/8 Part, 350/3 Part, 350/4 Part, 351 Part, 351/4 Part, 351/5 Part, 368 Part, 369 Part, 372 Part, 372/1 Part, 373 Part, 377 Part, 379 Part, 390 Part, 414/1 Part, 421 Part, 421/2 Part, 461 Part, 461/3, 620, 621
Open Space and Recreational	423 Part
Agricultural Use	1 Part, 2 Part, 3, 4 Part, 5 Part, 6 Part, 7, 8 Part, 9, 10, 11, 12, 13 Part, 14 Part, 15 Part, 19 Part, 20 Part, 21, 22, 23 Part, 25 Part, 27 Part, 28 Part, 29 Part, 34 Part, 35, 36, 37 Part, 39 Part, 40 Part, 41 Part, 42, 43, 44, 45, 46 Part, 47 Part, 48 Part, 49 Part, 50 Part, 51 Part, 52 Part, 55 Part, 56, 58 Part, 59 Part, 60, 61, 64 Part, 65 Part, 66 Part, 67 Part, 68 Part, 69, 70, 71, 72 Part, 73 Part, 74 Part, 75 Part, 77 Part, 79 Part, 80 Part, 81 Part, 82 Part, 84 Part, 85 Part, 86, 87, 88 Part, 89 Part, 90 Part, 91 Part, 93, 94, 95 Part, 98 Part, 99, 100 Part, 101 Part, 102 Part, 103 Part, 106 Part, 107 Part, 110 Part, 111 Part, 112, 115 Part, 116 Part, 120 Part, 121 Part, 122 Part, 123 Part, 124 Part, 125, 126 Part, 127 Part, 128 Part, 129 Part, 130 Part, 131 Part, 132 Part, 133 Part, 134 Part, 135 Part, 136 Part, 137 Part, 138 Part, 139 Part, 140 Part, 144 Part, 145 Part, 147, 148 Part, 150 Part, 152 Part, 153 Part, 156 Part, 157 Part, 158 Part, 160, 161 Part, 163, 164, 165, 166 Part, 167 Part, 168 Part, 169 Part, 172 Part, 173 Part, 174 Part, 175 Part, 177 Part, 178 Part, 181 Part, 182 Part, 183 Part, 184 Part, 185 Part, 186 Part, 187 Part, 188 Part, 190 Part, 191 Part, 192 Part, 193, 194 Part, 195 Part, 196 Part, 197 Part, 198 Part, 199 Part, 200, 201, 203, 204, 205, 206, 207, 209 Part, 210 Part, 211, 212 Part, 213 Part, 214 Part, 215 Part, 216 Part, 218 Part, 221 Part, 223 Part, 224, 225, 226 Part, 227 Part, 227/3B Part, 228 Part, 230 Part, 230/2, 231 Part, 231/1 Part, 231/2 Part,

<p>232 Part, 232/2 Part, 233 Part, 234 Part, 234/1, 235, 236 Part, 237 Part, 238 Part, 239 Part, 240 Part, 241, 242 Part, 243 Part, 244 Part, 245 Part, 246 Part, 247 Part, 248, 250 Part, 252 Part, 252/2, 253, 254, 255, 256, 257 Part, 257/4, 258 Part, 258/3, 261 Part, 262, 263, 264 Part, 267 Part, 267/1 Part, 268 Part, 269 Part, 269/1 Part, 269/2, 270 Part, 271 Part, 271/3, 272 Part, 272/3, 273 Part, 273/2, 274 Part, 274/2, 275 Part, 275/2 Part, 275/3, 275/4, 276/1 Part, 276/2 Part, 280 Part, 281 Part, 282 Part, 283, 284 Part, 285 Part, 291 Part, 292 Part, 294 Part, 294/3 Part, 295 Part, 295/1 Part, 296 Part, 297 Part, 297/2B Part, 297/6 Part, 301 Part, 301/2, 302 Part, 302/1, 303 Part, 305 Part, 305/2, 305/3, 305/5, 307 Part, 308, 311 Part, 312 Part, 312/2B Part, 312/3 Part, 313 Part, 313/2 Part, 314, 315 Part, 315/7 Part, 316 Part, 316/1 Part, 316/3 Part, 316/4, 316/5 Part, 316/6, 317 Part, 317/1 Part, 318 Part, 319, 320 Part, 321 Part, 322 Part, 323 Part, 324 Part, 325 Part, 326 Part, 327, 328 Part, 330 Part, 330/1 Part, 332 Part, 333 Part, 333/2B, 334, 336 Part, 337 Part, 338, 339 Part, 340 Part, 340/6, 341 Part, 341/1 Part, 341/7 Part, 341/8, 342 Part, 342/1 Part, 342/4 Part, 343 Part, 344 Part, 344/1 Part, 345 Part, 346 Part, 347 Part, 347/4, 348 Part, 348/5, 348/6, 349 Part, 349/8 Part, 350 Part, 350/2, 350/3 Part, 350/4 Part, 350/5, 351 Part, 351/4 Part, 351/5 Part, 354 Part, 355 Part, 356, 357 Part, 357/1 Part, 357/4 Part, 358, 359 Part, 359/4, 360 Part, 361 Part, 363 Part, 364 Part, 364/3B29, 364/3B30, 364/4B9, 364/4B10, 367 Part, 368 Part, 369 Part, 370 Part, 371 Part, 371/3, 372 Part, 372/1 Part, 373 Part, 374 Part, 374/2B Part, 375 Part, 376 Part, 377 Part, 379 Part, 379/1A Part, 379/3, 382 Part, 386 Part, 387, 388 Part, 388/2, 389 Part, 389/27, 389/28, 390 Part, 390/3 Part, 391 Part, 392 Part, 392/1, 393 Part, 394 Part, 395 Part, 396 Part, 397 Part, 398 Part, 398/1, 399 Part, 400 Part, 401 Part, 402 Part, 402/1 Part, 403 Part, 404 Part, 405 Part, 406 Part, 407 Part, 408 Part, 409 Part, 410 Part, 411 Part, 412 Part, 413 Part, 414 Part, 414/1 Part, 415 Part, 415/4 Part, 416 Part, 416/1 Part, 416/6, 417 Part, 421 Part, 421/2 Part, 422, 423 Part, 424 Part, 425 Part, 425/1 Part, 426 Part, 429 Part, 430 Part, 433 Part, 434, 435, 436 Part, 437 Part, 439 Part, 441 Part, 442 Part, 444 Part, 445 Part, 449 Part, 451 Part, 451/3B, 455 Part, 455/8, 455/10, 456 Part, 458 Part, 459 Part, 461 Part, 461/10 Part, 462 Part, 463, 465 Part, 466, 467 Part, 468 Part, 469 Part, 470 Part, 471 Part, 472 Part, 473 Part, 474, 475, 476 Part, 477, 478, 479, 480, 481, 482, 483 Part, 484 Part, 487 Part, 490 Part, 491 Part, 492 Part, 493 Part, 493/2, 494 Part, 494/2 Part, 495 Part, 498 Part, 500 Part, 501 Part, 502 Part, 503 Part, 504 Part, 505 Part, 506 Part, 506/3, 506/5 Part, 506/6 Part, 507 Part, 507/1, 508 Part, 509 Part, 511 Part, 513 Part, 516 Part, 517 Part, 519, 520, 521, 525, 527 Part, 527/7 Part, 528 Part, 529 Part, 530 Part, 531, 532 Part, 533 Part, 534 Part, 535 Part, 536 Part, 537 Part, 538 Part, 539 Part, 540, 541 Part, 545 Part, 546 Part, 547 Part, 548 Part, 549</p>
--

	Part, 550 Part, 551 Part, 552, 553, 554, 555 Part, 556, 557, 558, 559 Part, 560 Part, 561 Part, 562 Part, 563, 564 Part, 566, 567 Part, 568, 569, 570 Part, 571 Part, 572 Part, 572/6, 572/7, 574 Part, 575 Part, 580, 582 Part, 582/1, 582/2, 582/3, 582/4, 582/5, 583 Part, 583/6, 585 Part, 585/4, 586/2, 586/4, 586/6, 586/9, 586/10, 586/15, 587/1, 587/2, 587/3, 590 Part, 591 Part, 592/1, 601, 602, 603, 608, 609, 610, 612, 614, 615, 626 Part, 628/2, 674 Part, 676, 677, 680 Part
Forest and Hill	80 Part, 131 Part, 132 Part, 162, 228 Part, 231/1 Part, 233/2, 272 Part, 276/1 Part, 343 Part, 345 Part, 390/1 Part, 567 Part, 570 Part, 571 Part, 571/2, 571/3, 572 Part, 572/1, 573, 574 Part, 575 Part, 576 Part, 576/1, 577, 578/1, 578/2, 578/3, 579, 581, 583/1, 583/2, 584, 585/1, 585/3, 586 Part, 586/1, 587 Part, 587/4, 588, 589, 590 Part, 590/1, 590/4, 590/14, 591/1, 591/2, 591/3, 591/4, 592/2, 592/3, 592/4, 593, 594/1, 594/2, 594/3, 594/5, 595, 596, 597, 598, 599, 600, 604, 605, 606, 607, 611, 613, 616, 617, 618, 619, 622, 623, 624, 625, 626 Part, 627, 628/1, 628/3, 629/1, 629/2, 630, 631, 632, 633, 634, 635, 636, 637, 638, 639, 640, 641, 642/1, 642/2, 642/3, 643, 644, 645, 646, 647, 648, 649, 650/1, 650/2, 650/3, 651, 652/1, 652/2, 652/3, 652/4, 653/1, 654, 655, 656, 657, 658, 659, 660, 661/1, 661/2, 661/3, 662, 663, 664, 665, 666, 667, 668, 669, 670, 671, 672, 673, 674 Part, 675, 678, 679
Water bodies	13 Part, 14 Part, 25 Part, 26 Part, 27/6, 28/6, 34/4, 51 Part, 52 Part, 53, 54 Part, 55 Part, 57, 59 Part, 62, 63 Part, 64 Part, 65 Part, 66 Part, 74 Part, 75 Part, 76, 77 Part, 78, 79 Part, 80 Part, 85 Part, 108, 109 Part, 110 Part, 113, 114 Part, 119 Part, 124 Part, 129/1, 129/3, 131 Part, 132 Part, 134 Part, 135 Part, 136 Part, 137 Part, 138 Part, 140 Part, 141 Part, 142 Part, 143 Part, 144 Part, 145 Part, 146 Part, 148 Part, 153 Part, 154 Part, 155, 156 Part, 157 Part, 159 Part, 161 Part, 168/3, 169/4, 170, 171, 173/6, 174/1, 176 Part, 177/1, 178 Part, 179 Part, 180 Part, 181/1, 181/3, 181/4, 182 Part, 184/4, 187/1 Part, 189 Part, 190 Part, 190/2, 191/1, 191/4, 191/5, 208, 216/2, 217, 218/1, 219 Part, 220 Part, 221/6, 227 Part, 227/3B Part, 228/2 Part, 229, 243/4 Part, 249, 265, 266, 275/2 Part, 275/5, 276/1 Part, 277, 278, 279, 280/1, 280/2, 280/4, 280/5, 280/7, 281/1, 281/3 Part, 282 Part, 282/2, 284/4, 284/5, 286, 287, 288, 289, 290, 291/3 Part, 292 Part, 292/4 Part, 293/1 Part, 296 Part, 297 Part, 297/5 Part, 297/6 Part, 298, 299, 300, 302/2, 303/1, 304, 306, 307/1, 307/3 Part, 307/4 Part, 307/5, 307/6, 309 Part, 310, 320 Part, 320/3 Part, 320/7, 320/8, 329, 331 Part, 335, 342/5, 352, 353, 404/3, 430/4, 432 Part, 440, 441/1, 443, 447, 448, 450, 452, 454, 455/3, 455/6, 456/7, 457, 461 Part, 461/5, 461/11, 461/13, 464, 465/7, 469/3, 471 Part, 472/3, 472/8, 472/9, 473 Part, 473/11, 485, 486, 487/2, 487/4, 487/9, 487/10, 496, 497, 498/4, 499, 501 Part, 507 Part, 509 Part, 509/1, 511/3, 513/2, 513/4, 513/9, 514, 515, 516/1, 518, 522, 523, 524, 526,

	529 Part, 541/1, 542, 543, 544, 545/1, 545/5, 545/6, 547/2, 548/1, 562 Part, 565, 567 Part, 572/2, 575/2, 674 Part, 680 Part
Transportation	1 Part, 2 Part, 4/5, 5 Part, 6 Part, 8 Part, 15 Part, 16, 17, 18, 19 Part, 20 Part, 23 Part, 24, 25 Part, 26 Part, 27 Part, 28 Part, 29 Part, 30, 31, 32, 33, 37 Part, 38, 39 Part, 40 Part, 41 Part, 46 Part, 47 Part, 48 Part, 49 Part, 51 Part, 52 Part, 54 Part, 55 Part, 58 Part, 59 Part, 63 Part, 64 Part, 65 Part, 66 Part, 67 Part, 68 Part, 72 Part, 73 Part, 74 Part, 75 Part, 80 Part, 81 Part, 82 Part, 83, 84 Part, 85 Part, 88 Part, 89 Part, 90 Part, 91 Part, 92, 95 Part, 96, 97, 98 Part, 100 Part, 101 Part, 102 Part, 103 Part, 104, 105, 106 Part, 107 Part, 109 Part, 110 Part, 111 Part, 114 Part, 115 Part, 116 Part, 117, 118, 119 Part, 120 Part, 121 Part, 122 Part, 123 Part, 124 Part, 126 Part, 127 Part, 128 Part, 129 Part, 130 Part, 131 Part, 132 Part, 133 Part, 135 Part, 136 Part, 139 Part, 140 Part, 141 Part, 142 Part, 143 Part, 144 Part, 145 Part, 146 Part, 148 Part, 149, 150 Part, 151, 152 Part, 153 Part, 154 Part, 158 Part, 159 Part, 161 Part, 166 Part, 167 Part, 169 Part, 172 Part, 173 Part, 174 Part, 175 Part, 176 Part, 178 Part, 179 Part, 180 Part, 181 Part, 182 Part, 183 Part, 184 Part, 185 Part, 186 Part, 187 Part, 187/1 Part, 188 Part, 189 Part, 190/3, 191 Part, 192 Part, 194 Part, 195 Part, 196 Part, 197 Part, 198 Part, 199 Part, 209 Part, 210 Part, 212 Part, 213 Part, 214 Part, 215 Part, 216 Part, 218 Part, 219 Part, 220 Part, 221 Part, 222, 223 Part, 226 Part, 227 Part, 227/3B Part, 228 Part, 228/2 Part, 230 Part, 231 Part, 231/1 Part, 231/2 Part, 232 Part, 232/2 Part, 236 Part, 237 Part, 238 Part, 239 Part, 240 Part, 242 Part, 243 Part, 243/4 Part, 244 Part, 244/2, 245 Part, 245/1B, 246 Part, 246/1, 247 Part, 250 Part, 251, 257 Part, 258 Part, 259, 260, 261 Part, 264 Part, 267 Part, 267/1 Part, 268 Part, 269/1 Part, 270 Part, 271 Part, 271/2, 272 Part, 273 Part, 273/3, 274 Part, 275 Part, 275/2 Part, 276/1 Part, 276/2 Part, 280 Part, 281 Part, 281/3 Part, 284 Part, 285 Part, 291 Part, 291/3 Part, 292 Part, 292/4 Part, 293/1 Part, 294 Part, 294/3 Part, 295 Part, 295/1 Part, 296 Part, 297 Part, 297/2B Part, 297/5 Part, 297/6 Part, 305 Part, 307 Part, 307/3 Part, 307/4 Part, 309 Part, 311 Part, 312 Part, 312/2B Part, 312/3 Part, 313/2 Part, 313/3, 315 Part, 315/4, 315/7 Part, 316 Part, 316/1 Part, 316/3 Part, 316/5 Part, 317 Part, 317/1 Part, 318 Part, 320 Part, 320/3 Part, 321 Part, 322 Part, 323 Part, 323/2, 323/4, 324 Part, 324/1, 325/3, 326 Part, 326/2, 328 Part, 330 Part, 330/1 Part, 331 Part, 332 Part, 336 Part, 337 Part, 339 Part, 340 Part, 341 Part, 341/1 Part, 341/7 Part, 342 Part, 342/1 Part, 342/4 Part, 343 Part, 344/1 Part, 345 Part, 346 Part, 349 Part, 349/8 Part, 350 Part, 350/3 Part, 350/4 Part, 351/4 Part, 351/5 Part, 354 Part, 355 Part, 357 Part, 357/1 Part, 357/4 Part, 360 Part, 361 Part, 362, 363 Part, 364/1, 364/3B21, 364/4B7, 364/4B11, 364/4B12, 364/4B14, 364/4B27, 364/4B38, 364/4B42, 365, 366, 367/1, 368 Part, 369 Part, 369/4, 370 Part, 370/2, 371 Part, 371/7, 372 Part, 373 Part, 374/2B Part, 375 Part, 376 Part, 376/2, 377 Part, 378,

	379 Part, 379/1A Part, 379/2, 380, 381, 382 Part, 383, 384, 385, 386 Part, 388 Part, 389 Part, 389/4A3B1, 390 Part, 390/1 Part, 390/3 Part, 391 Part, 391/4, 392 Part, 392/4, 392/5, 393/3, 393/6, 393/7, 394 Part, 395/3, 396/1, 397 Part, 398/3, 399/2, 400/2, 401 Part, 402/1 Part, 402/3, 403 Part, 403/2, 404 Part, 405 Part, 406 Part, 407 Part, 408 Part, 409 Part, 410 Part, 411 Part, 412 Part, 413 Part, 414 Part, 414/1 Part, 414/5, 414/7, 415/1, 415/4 Part, 416 Part, 416/1 Part, 416/5, 417 Part, 418, 419, 420, 421 Part, 421/2 Part, 423 Part, 424 Part, 424/2, 425 Part, 425/1 Part, 426 Part, 427, 428, 429 Part, 430 Part, 431, 432 Part, 433 Part, 436 Part, 437/3, 438, 439 Part, 441 Part, 442 Part, 444 Part, 445 Part, 445/3, 446, 449 Part, 451 Part, 451/6, 453, 455 Part, 455/9, 456 Part, 458 Part, 458/3, 459 Part, 460, 461 Part, 461/10 Part, 462 Part, 467 Part, 468 Part, 469 Part, 470 Part, 471 Part, 473 Part, 476 Part, 483 Part, 484 Part, 487 Part, 487/6, 488, 489, 490/1, 490/3, 490/4, 490/6, 491 Part, 491/1, 491/5, 492 Part, 492/1, 494 Part, 494/2 Part, 495 Part, 498 Part, 498/3, 500 Part, 501 Part, 502 Part, 503 Part, 504 Part, 505 Part, 505/1, 506 Part, 506/1, 506/5 Part, 506/6 Part, 507 Part, 508 Part, 510, 511/1, 512, 513/3, 513/6, 513/8, 517 Part, 527 Part, 527/7 Part, 528 Part, 529 Part, 530 Part, 532 Part, 533 Part, 534 Part, 535 Part, 536 Part, 537 Part, 538 Part, 539 Part, 546 Part, 547 Part, 549 Part, 550 Part, 551 Part, 555 Part, 559 Part, 560 Part, 561 Part, 562 Part, 564 Part, 567 Part, 572/5, 574 Part, 594 Part, 674 Part, 680 Part
Proposed Road	Nil

Table 8: Salem LPA - Kadayampatti Taluk - Kamalapuram - Schedule

Kadayampatti Taluk - Kamalapuram	
Land Use	Survey Numbers
Residential	Nil
Commercial	Nil
Industrial	Nil
Institutional	Nil
Open Space and Recreational	Nil
Agricultural Use	315, 316
Forest and Hill	Nil
Water bodies	Nil
Transportation	Nil
Proposed Road	Nil

Table 9: Salem LPA - Kadayampatti Taluk - Kanjanayakkanpatti - Schedule

Kadayampatti Taluk - Kanjanayakkanpatti	
Land Use	Survey Numbers
Residential	1 Part, 1/6, 2 Part, 3 Part, 4 Part, 5 Part, 6 Part, 7 Part, 8 Part, 9 Part, 10 Part, 12 Part, 13 Part, 14 Part, 16 Part, 17 Part, 21 Part, 22 Part, 23 Part, 24 Part, 26 Part, 27 Part, 28 Part, 29 Part, 30 Part, 32 Part, 33 Part, 34 Part, 34/3, 34/13, 38 Part, 39 Part, 41 Part, 42 Part, 43 Part, 44 Part, 45 Part, 46 Part, 48 Part, 49 Part, 50 Part, 50/10, 50/12, 51 Part, 52 Part, 54 Part, 55 Part, 57 Part, 58 Part, 60 Part, 62 Part, 63 Part, 64 Part, 65 Part, 66 Part, 67 Part, 68 Part, 69 Part, 70 Part, 71 Part, 72 Part, 73 Part, 74 Part, 75 Part, 76 Part, 77 Part, 81 Part, 82 Part, 83 Part, 84 Part, 85 Part, 85/6, 86 Part, 87 Part, 89 Part, 90 Part, 91 Part, 92 Part, 94 Part, 95 Part, 96 Part, 97 Part, 98 Part, 100 Part, 101 Part, 102 Part, 103 Part, 105 Part, 106 Part, 107 Part, 109 Part, 110 Part, 111 Part, 113 Part, 114 Part, 116 Part, 117 Part, 118 Part, 121 Part, 122 Part, 124 Part, 125 Part, 126 Part, 127 Part, 130 Part, 131 Part, 132 Part, 136 Part, 137 Part, 138 Part, 139 Part, 140 Part, 141 Part, 142 Part, 143 Part, 144 Part, 145 Part, 147 Part, 148 Part, 150 Part, 152 Part, 153 Part, 154 Part, 155 Part, 156 Part, 157 Part, 158 Part, 160 Part, 161 Part, 162 Part, 164 Part, 164/1, 164/11, 166 Part, 167 Part, 168 Part, 169 Part, 170 Part, 171 Part, 172 Part, 173 Part, 174 Part, 175 Part, 178 Part, 179 Part, 182 Part, 183 Part, 184 Part, 185 Part, 186 Part, 187 Part, 188 Part, 189 Part, 190 Part, 191 Part, 193 Part, 194 Part, 197 Part, 198 Part, 200 Part, 201/2, 201/3, 202 Part, 203 Part, 204 Part, 205 Part, 206 Part, 206/9, 206/10, 209 Part, 210 Part, 212 Part, 215 Part, 216 Part, 219 Part, 222 Part, 223 Part, 225 Part, 228 Part, 231 Part, 233/2, 234 Part, 238 Part, 239 Part, 240 Part, 242 Part, 246 Part, 249 Part, 251 Part, 252 Part, 253 Part, 254 Part, 255 Part, 257 Part, 259 Part, 263 Part, 265 Part, 266 Part, 268 Part, 270 Part, 274 Part, 275 Part, 276 Part, 277 Part, 277/6, 279 Part, 284 Part, 285 Part, 285/6, 286 Part, 287/4, 288 Part, 289 Part, 289/4 Part, 289/13, 291/5, 291/7, 292 Part, 293 Part, 296 Part, 296/1, 297 Part, 298 Part, 299 Part, 299/1, 300 Part, 301 Part, 303 Part, 304 Part, 306 Part, 307 Part, 308 Part, 309 Part, 310 Part, 311 Part, 312 Part, 314 Part, 315 Part, 317 Part, 318 Part, 318/8, 319 Part, 321 Part, 322 Part, 323 Part, 324 Part, 325 Part, 326 Part, 327 Part, 328 Part, 329 Part, 331 Part, 334 Part, 337 Part, 337/15, 338/1, 339 Part, 340 Part, 341 Part, 344 Part, 346 Part, 347 Part, 350 Part, 351 Part, 352 Part, 353 Part, 354 Part, 355 Part, 356 Part, 357 Part, 358 Part, 359 Part, 361 Part, 363 Part, 364 Part, 365 Part, 366 Part, 368 Part, 371 Part, 372 Part, 373 Part, 374 Part, 375 Part, 379 Part, 380 Part, 382 Part, 383 Part, 384 Part, 388 Part, 389 Part, 390 Part, 392 Part, 393 Part, 398 Part, 399 Part, 400 Part, 401 Part, 402 Part, 403 Part, 404 Part, 405 Part, 406

	Part, 407 Part, 408 Part, 409 Part, 410 Part, 411 Part, 412 Part, 413 Part, 414 Part, 416 Part, 418 Part, 419 Part, 422 Part, 423 Part, 424 Part, 425 Part, 426 Part, 427 Part, 428 Part, 429 Part, 430 Part, 431 Part, 432 Part, 434 Part, 435 Part, 436 Part, 437 Part, 438 Part, 441 Part, 442 Part, 445 Part, 447 Part, 450 Part, 451 Part, 454 Part, 455 Part, 458 Part, 459 Part, 460 Part, 462 Part, 463 Part, 464 Part, 466 Part, 469 Part, 470 Part, 472 Part, 473 Part, 474 Part, 475 Part, 476 Part, 477 Part, 478 Part, 480 Part, 481 Part, 482 Part, 484 Part, 486 Part, 488 Part, 489 Part, 490 Part, 491 Part, 492 Part, 493 Part, 494 Part
Commercial	52 Part, 54 Part, 55 Part, 62 Part, 65 Part, 89 Part, 126 Part, 136 Part, 139 Part, 140 Part, 145 Part, 169 Part, 202 Part, 203 Part, 225 Part, 228 Part, 231 Part, 233 Part, 235 Part, 249 Part, 270 Part, 277 Part, 281 Part, 281/3, 293 Part, 293/10, 307 Part, 331 Part, 344 Part, 347 Part, 350 Part, 351 Part, 379 Part, 422 Part, 460 Part
Industrial	83 Part, 156 Part, 216/3, 313, 314 Part, 329 Part, 366 Part, 367 Part, 368 Part, 388 Part, 391 Part, 392 Part, 400 Part, 401 Part, 404 Part, 405 Part, 406 Part, 408 Part, 412 Part, 416 Part, 418 Part, 423 Part, 439 Part, 441 Part, 445 Part, 450 Part, 451 Part
Institutional	5 Part, 6 Part, 8 Part, 15 Part, 16 Part, 17 Part, 21 Part, 22 Part, 33 Part, 44 Part, 45 Part, 50 Part, 62 Part, 65 Part, 68 Part, 71 Part, 72 Part, 81 Part, 86 Part, 89 Part, 92 Part, 95/9, 101 Part, 102 Part, 104 Part, 118 Part, 130 Part, 131 Part, 132 Part, 136 Part, 137 Part, 140 Part, 142 Part, 143 Part, 148 Part, 150 Part, 160 Part, 161 Part, 164 Part, 168 Part, 169 Part, 194 Part, 203 Part, 207, 209 Part, 216/2, 219 Part, 234/1B Part, 235 Part, 241 Part, 270 Part, 270/4, 275 Part, 300 Part, 311 Part, 317 Part, 331 Part, 344 Part, 345/2, 361 Part, 390 Part, 401 Part, 416 Part, 430 Part
Open Space and Recreational	58 Part, 65 Part, 320 Part, 322 Part, 324 Part, 325 Part, 325/10 Part, 326 Part, 331 Part, 332 Part, 333 Part, 334 Part, 335 Part, 337 Part, 341 Part, 342 Part, 342/1 Part
Agricultural Use	1 Part, 1/2, 1/4, 1/9, 2 Part, 3 Part, 4 Part, 5 Part, 6 Part, 7 Part, 8 Part, 9 Part, 10 Part, 10/8, 11/2, 12 Part, 13 Part, 14 Part, 15 Part, 16 Part, 17 Part, 21 Part, 22 Part, 22/8, 22/9, 23 Part, 24 Part, 24/12, 25, 26 Part, 27 Part, 28 Part, 29 Part, 30 Part, 32 Part, 33 Part, 34 Part, 34/9, 37, 38 Part, 39 Part, 40, 41 Part, 42 Part, 43 Part, 44 Part, 45 Part, 46 Part, 47, 48 Part, 49 Part, 50 Part, 51 Part, 52 Part, 54 Part, 55 Part, 57 Part, 58 Part, 60 Part, 62 Part, 63 Part, 64 Part, 64/16, 65 Part, 66 Part, 67 Part, 68 Part, 69 Part, 70 Part, 71 Part, 72 Part, 72/1, 73 Part, 74 Part, 75 Part, 76 Part, 77 Part, 81 Part, 82 Part, 83 Part, 84 Part, 85 Part, 86 Part, 87 Part, 89 Part, 90 Part, 91 Part, 92 Part, 93 Part, 94 Part, 95 Part, 96 Part, 97 Part, 98 Part, 100 Part, 101 Part, 102 Part, 103 Part, 104 Part, 105 Part, 106 Part, 107 Part, 107/10, 109 Part, 110 Part, 111 Part, 113 Part, 114 Part, 116 Part, 117 Part, 118 Part, 121 Part, 122 Part, 124 Part, 126 Part,

127 Part, 130 Part, 131 Part, 132 Part, 136 Part, 137 Part, 138 Part, 139 Part, 140 Part, 141 Part, 142 Part, 143 Part, 144 Part, 145 Part, 147 Part, 148 Part, 150 Part, 152 Part, 153 Part, 154 Part, 155 Part, 156 Part, 157 Part, 158 Part, 160 Part, 161 Part, 162 Part, 163, 164 Part, 165, 166 Part, 167 Part, 168 Part, 170 Part, 171 Part, 172 Part, 173 Part, 175 Part, 178 Part, 179 Part, 182 Part, 183 Part, 184 Part, 185 Part, 186 Part, 187 Part, 188 Part, 189 Part, 189/9, 190 Part, 191 Part, 191/9, 193 Part, 194 Part, 197 Part, 198 Part, 198/3, 200 Part, 202 Part, 203 Part, 204 Part, 205 Part, 205/2, 206 Part, 206/8, 208 Part, 208/2, 209 Part, 209/1, 210 Part, 212 Part, 212/3, 213 Part, 213/3, 215 Part, 215/1, 216 Part, 219 Part, 222 Part, 222/11, 223 Part, 225 Part, 228 Part, 229 Part, 230 Part, 231 Part, 231/4, 234 Part, 235 Part, 237 Part, 237/6, 238 Part, 238/20, 239 Part, 240 Part, 240/13, 241 Part, 241/3, 242 Part, 244 Part, 244/4, 246 Part, 248, 249 Part, 251 Part, 252 Part, 253 Part, 254 Part, 255 Part, 257 Part, 259 Part, 261 Part, 263 Part, 264, 265 Part, 266 Part, 266/2, 267 Part, 268 Part, 270 Part, 271 Part, 271/2, 272 Part, 273 Part, 273/1, 274 Part, 275 Part, 275/6, 275/7, 275/8, 276 Part, 276/3, 277 Part, 277/3, 279 Part, 279/2, 281 Part, 281/5, 283, 284 Part, 285 Part, 285/5, 286 Part, 286/4, 287 Part, 287/8, 288 Part, 288/2, 288/7&3, 289 Part, 289/4 Part, 289/5, 290, 291 Part, 291/4, 292 Part, 293 Part, 293/9, 295 Part, 296 Part, 297 Part, 298 Part, 298/11, 299 Part, 301 Part, 302, 303 Part, 303/2, 304 Part, 304/4, 305, 306 Part, 307 Part, 307/5A, 308 Part, 309 Part, 310 Part, 311 Part, 312 Part, 312/9, 314 Part, 315 Part, 316 Part, 316/4, 318 Part, 319 Part, 320 Part, 321 Part, 322 Part, 323 Part, 324 Part, 325 Part, 325/10 Part, 326 Part, 327 Part, 328 Part, 329 Part, 330, 331 Part, 332 Part, 333 Part, 334 Part, 335 Part, 337 Part, 338 Part, 339 Part, 340 Part, 341 Part, 342 Part, 342/1 Part, 343, 344 Part, 345 Part, 346 Part, 347 Part, 350 Part, 351 Part, 352 Part, 353 Part, 354 Part, 355 Part, 356 Part, 357 Part, 358 Part, 359 Part, 360, 361 Part, 362 Part, 363 Part, 364 Part, 365 Part, 366 Part, 367 Part, 368 Part, 369, 370 Part, 371 Part, 372 Part, 373 Part, 374 Part, 375 Part, 378 Part, 379 Part, 380 Part, 382 Part, 383 Part, 384 Part, 385, 386, 387, 388 Part, 389 Part, 390 Part, 391 Part, 392 Part, 393 Part, 398 Part, 399 Part, 400 Part, 401 Part, 402 Part, 403 Part, 404 Part, 405 Part, 406 Part, 407 Part, 408 Part, 409 Part, 410 Part, 411 Part, 412 Part, 413 Part, 414 Part, 416 Part, 418 Part, 419 Part, 422 Part, 423 Part, 424 Part, 425 Part, 426 Part, 427 Part, 428 Part, 429 Part, 430 Part, 431 Part, 432 Part, 434 Part, 435 Part, 436 Part, 437 Part, 438 Part, 439 Part, 440, 441 Part, 442 Part, 445 Part, 450 Part, 451 Part, 454 Part, 455 Part, 456 Part, 458 Part, 459 Part, 460 Part, 461 Part, 462 Part, 463 Part, 464 Part, 466 Part, 469 Part, 470 Part, 471 Part, 472 Part, 473 Part, 474 Part, 475 Part, 476 Part, 477 Part, 478 Part, 479 Part, 480 Part, 481 Part, 482 Part, 483 Part, 484 Part, 485, 486 Part, 487 Part, 488 Part, 489 Part, 490 Part, 491 Part, 492 Part, 493 Part, 494 Part

Forest and Hill	11/1, 190/1, 198/1, 201/1, 222/10, 236/1, 236/2, 276/2, 293/3, 293/4, 300/1, 317/1
Water bodies	26/10, 33 Part, 65 Part, 85/23, 88, 89/10, 89/15, 115, 116/1, 116/3, 117 Part, 117/3, 117/7, 119 Part, 120, 215/4, 220, 221, 237/9, 243, 244/2, 245, 247, 259/4, 260 Part, 261 Part, 262 Part, 281/6, 294 Part, 295/4, 295/5, 307/2, 328/12, 331/1, 333/15, 334/1, 336 Part, 337/17, 341/1, 344/2, 345/1, 347/1, 348 Part, 349 Part, 351 Part, 351/4, 352 Part, 354 Part, 357 Part, 358 Part, 359 Part, 364 Part, 365 Part, 366 Part, 368 Part, 368/1, 378 Part, 384 Part, 384/6, 389 Part, 390 Part, 398 Part, 402 Part, 405 Part, 408 Part, 409 Part, 419 Part, 429 Part, 431 Part, 436 Part, 436/1, 436/2, 436/3, 437/4, 442 Part, 442/6, 445 Part, 451 Part, 459 Part, 461 Part, 463 Part, 464 Part, 465, 466 Part, 466/2, 469 Part, 470 Part, 471 Part, 472 Part, 473/2, 474 Part, 478 Part, 481 Part, 482 Part, 483 Part, 483/2, 484 Part, 490 Part, 492 Part, 493 Part
Transportation	1 Part, 3/2, 4 Part, 5 Part, 6 Part, 7 Part, 8 Part, 9/1, 10 Part, 11 Part, 12 Part, 13 Part, 14 Part, 15 Part, 16 Part, 17 Part, 18, 19, 20, 21 Part, 22 Part, 23 Part, 24 Part, 26 Part, 27 Part, 30 Part, 31, 32 Part, 33 Part, 35, 36, 38 Part, 38/6, 39 Part, 41 Part, 42 Part, 43 Part, 44 Part, 45 Part, 46 Part, 48 Part, 50 Part, 51 Part, 53, 54 Part, 56, 58 Part, 59, 61, 62 Part, 63 Part, 64 Part, 65 Part, 66 Part, 67 Part, 69 Part, 69/6, 71 Part, 72/14, 73 Part, 75 Part, 76 Part, 77 Part, 78, 79, 80, 81 Part, 82 Part, 83 Part, 84 Part, 85 Part, 87 Part, 89 Part, 90 Part, 90/26, 91 Part, 92 Part, 93 Part, 94 Part, 95 Part, 96 Part, 98 Part, 99, 101 Part, 102 Part, 103 Part, 106 Part, 107/7A, 107/19, 108, 109 Part, 110 Part, 112, 113 Part, 114 Part, 116 Part, 117 Part, 118 Part, 119 Part, 121 Part, 122 Part, 123, 124 Part, 125 Part, 126 Part, 127 Part, 128, 129, 130 Part, 130/1, 132 Part, 132/5, 133, 134, 135, 136 Part, 137 Part, 139 Part, 140 Part, 141/6, 143 Part, 144 Part, 145 Part, 146, 147 Part, 149, 150 Part, 150/7, 151, 157 Part, 159, 161 Part, 162 Part, 164 Part, 167 Part, 168 Part, 169 Part, 170 Part, 171 Part, 173 Part, 174 Part, 175 Part, 176, 177, 179 Part, 180, 181, 182 Part, 183/21, 185/14, 186 Part, 187 Part, 188 Part, 190 Part, 191 Part, 192, 193 Part, 194 Part, 195, 196, 198 Part, 199, 200 Part, 203 Part, 206 Part, 211, 214, 216 Part, 217, 218, 222 Part, 222/5, 224, 225 Part, 226, 227, 228 Part, 229 Part, 230 Part, 231/6, 232, 233/1A1, 234/1B Part, 235 Part, 238 Part, 239 Part, 239/10, 239/11, 240/7, 242 Part, 246 Part, 250, 251 Part, 252 Part, 253 Part, 254 Part, 254/14, 256, 258, 259 Part, 260 Part, 261 Part, 261/6, 262 Part, 263 Part, 266 Part, 266/3, 266/5, 267 Part, 268 Part, 269, 271 Part, 271/4, 271/5, 272 Part, 273/2B, 274 Part, 275 Part, 276 Part, 276/1B, 277 Part, 277/1B, 277/4C, 278, 279 Part, 279/4, 280, 281/ (4B, 2, 8, 9, 1B, 7), 282, 284 Part, 285 Part, 288 Part, 289 Part, 292 Part, 293 Part, 294 Part, 295/1, 296 Part, 297 Part, 298 Part, 298/5, 299 Part, 299/6, 301/2, 303 Part, 304 Part, 306 Part, 307 Part, 308 Part, 311 Part, 314 Part, 315 Part, 316 Part, 317 Part, 318 Part,

	319 Part, 321 Part, 322 Part, 322/1, 323/1, 325/1, 326/1, 326/23, 327 Part, 328 Part, 331 Part, 333 Part, 333/1, 335 Part, 336 Part, 337 Part, 337/10, 339 Part, 340 Part, 344 Part, 345 Part, 348 Part, 349 Part, 351 Part, 352 Part, 353 Part, 355 Part, 356 Part, 357 Part, 358 Part, 359 Part, 361 Part, 362 Part, 363 Part, 364 Part, 365 Part, 366 Part, 370 Part, 371 Part, 372 Part, 373 Part, 374 Part, 375 Part, 376, 377, 378 Part, 379 Part, 380 Part, 381, 382 Part, 383 Part, 384 Part, 388 Part, 389 Part, 390 Part, 391 Part, 392 Part, 393 Part, 394, 395, 396, 397, 398 Part, 400 Part, 401 Part, 402 Part, 403 Part, 404 Part, 405 Part, 406 Part, 407 Part, 408 Part, 409 Part, 410 Part, 411 Part, 412 Part, 413 Part, 414 Part, 415, 416 Part, 417, 418 Part, 419 Part, 420, 421, 423 Part, 424 Part, 425 Part, 426 Part, 427 Part, 428 Part, 429 Part, 432 Part, 433, 434 Part, 435 Part, 436 Part, 437 Part, 438 Part, 441 Part, 442 Part, 443, 444, 445 Part, 446, 447 Part, 448, 449, 450 Part, 451 Part, 452, 453, 455 Part, 456 Part, 457, 458 Part, 459 Part, 460 Part, 461 Part, 462 Part, 463 Part, 464 Part, 466 Part, 467, 468, 469 Part, 470 Part, 472 Part, 473 Part, 474 Part, 475 Part, 476 Part, 477 Part, 478 Part, 479 Part, 480 Part, 481 Part, 486 Part, 487 Part, 490 Part, 491 Part, 492 Part, 493 Part, 494 Part
Proposed Road	Nil

Table 10: Salem LPA - Kadayampatti Taluk - Kongupatti - Schedule

Kadayampatti Taluk - Kongupatti	
Land Use	Survey Numbers
Residential	3 Part, 4 Part, 6 Part, 7 Part, 8 Part, 9 Part, 13 Part, 14 Part, 15 Part, 16 Part, 18 Part, 19 Part, 20 Part, 21 Part, 22 Part, 23 Part, 24 Part, 26 Part, 27 Part, 28 Part, 31 Part, 32 Part, 33 Part, 34 Part, 46 Part, 47 Part, 48 Part, 49 Part, 50 Part, 50/6 Part, 51 Part, 52 Part, 52/4 Part, 64 Part, 65 Part, 65/5 Part, 66/1 Part, 67 Part, 68 Part, 69 Part, 70 Part, 75 Part, 76 Part, 78 Part, 79 Part, 80 Part, 81 Part, 82 Part, 83 Part, 84 Part, 87 Part, 88 Part, 89 Part, 90 Part, 91 Part, 92 Part, 93 Part, 94 Part, 95 Part, 96 Part, 97 Part, 98 Part, 100 Part, 101/5, 102 Part, 103 Part, 104 Part, 106 Part, 107 Part, 108 Part, 109 Part, 110 Part, 111 Part, 113 Part, 114 Part, 115 Part, 116 Part, 117 Part, 120 Part, 121 Part, 122 Part, 124 Part, 125 Part, 126 Part, 126/5 Part, 127 Part, 128 Part, 129 Part, 130 Part, 133 Part, 135 Part, 148 Part, 149 Part, 151 Part, 152 Part, 152/2, 152/3, 155 Part, 156 Part, 156/3 Part, 156/9 Part, 157 Part, 158 Part, 159 Part, 160 Part, 167 Part, 168 Part, 169 Part, 172 Part, 173 Part, 173/5 Part, 174 Part, 175 Part, 176 Part, 177 Part, 178 Part, 179 Part, 180 Part, 181 Part, 186 Part, 187 Part, 188 Part, 189 Part, 190 Part, 192 Part, 193 Part, 194 Part, 195 Part, 196 Part, 199 Part, 200 Part, 203 Part, 203/4 Part, 204 Part, 206 Part, 207 Part, 208 Part, 213 Part, 214 Part, 215 Part, 216 Part, 217 Part, 222 Part, 224 Part, 225 Part, 227 Part, 228 Part, 229 Part, 230 Part, 233 Part, 234 Part, 235 Part, 237 Part, 238 Part, 240 Part, 244 Part, 248 Part, 251 Part, 252 Part, 257 Part, 258 Part, 262 Part, 263 Part, 264 Part, 265 Part, 266 Part, 267 Part, 272 Part, 274 Part, 276 Part, 278 Part, 279/1 Part, 282 Part, 283 Part, 285 Part, 287 Part, 289 Part, 293 Part, 294 Part, 297 Part, 297/6, 300 Part, 305 Part, 309 Part, 310 Part, 310/1A, 310/13, 310/33, 311 Part, 320 Part, 323 Part, 324 Part, 325 Part, 327 Part, 327/1B, 328 Part, 330 Part, 331 Part, 335 Part, 337 Part, 341 Part, 342 Part, 343 Part, 343/2, 344 Part, 345 Part, 347 Part, 352 Part, 355 Part, 356 Part, 358 Part, 362 Part, 363 Part, 364 Part, 365 Part, 366 Part, 367 Part, 368 Part, 369 Part, 370 Part, 371 Part, 372 Part, 373 Part, 374 Part, 375 Part, 376 Part, 377 Part, 378 Part, 379 Part, 380 Part, 382 Part, 383 Part, 384 Part, 385 Part, 386 Part, 387 Part, 388 Part, 389 Part, 390 Part, 392 Part, 393 Part, 394 Part, 399 Part, 402 Part, 403 Part, 404 Part, 405 Part, 406 Part, 407 Part, 408 Part, 409 Part, 411 Part, 412 Part, 413 Part, 414 Part, 415 Part, 419, 420 Part, 421 Part, 422 Part, 423 Part, 424 Part, 425 Part, 427 Part, 428 Part, 429 Part, 430 Part, 431 Part, 432 Part, 433 Part, 434 Part, 436 Part, 437 Part, 438 Part, 439 Part, 440 Part, 442 Part, 443 Part, 444 Part, 445 Part, 446 Part, 447 Part, 448 Part, 449 Part, 450 Part, 451 Part, 452 Part, 453 Part, 454 Part, 455 Part, 456 Part, 458

	Part, 459 Part, 460 Part, 461 Part, 462 Part, 463 Part, 465 Part, 466 Part, 467 Part, 468 Part, 472 Part, 473 Part, 478 Part, 479 Part, 480 Part, 481 Part, 482 Part, 483 Part, 485 Part, 486 Part, 487 Part, 490 Part, 491 Part, 492 Part, 493 Part, 494 Part, 495 Part, 500 Part, 501 Part, 502 Part, 503 Part, 506 Part, 507 Part, 508 Part, 509 Part, 511 Part, 512 Part, 513 Part, 514 Part, 515 Part, 516 Part, 517 Part, 518 Part, 519 Part, 520 Part, 521 Part, 522 Part, 523 Part, 524 Part, 525 Part, 526 Part, 528 Part, 529 Part
Commercial	244 Part, 368 Part, 369 Part, 375 Part, 376 Part, 387 Part, 456 Part, 479 Part, 481 Part
Industrial	57 Part, 58 Part, 59 Part, 122 Part, 249 Part, 281 Part, 522 Part
Institutional	20 Part, 50/1 Part, 66/1 Part, 126/5 Part, 152 Part, 156/13, 186 Part, 207/1, 263 Part, 265 Part, 266 Part, 327 Part, 367 Part, 370 Part, 374 Part, 375 Part, 376 Part, 384 Part, 406 Part, 440 Part, 453 Part, 456 Part, 474 Part, 478 Part, 479 Part, 480 Part, 483 Part, 487 Part, 491 Part, 511 Part, 512 Part, 514 Part, 516 Part, 528 Part, 529 Part
Open Space and Recreational	Nil
Agricultural Use	1 Part, 2 Part, 3 Part, 4 Part, 5 Part, 6 Part, 7 Part, 8 Part, 9 Part, 9/4, 10 Part, 11 Part, 12 Part, 13 Part, 14 Part, 15 Part, 16 Part, 17 Part, 18 Part, 19 Part, 20 Part, 21 Part, 22 Part, 23 Part, 24 Part, 25, 26 Part, 27 Part, 28 Part, 29 Part, 30 Part, 31 Part, 32 Part, 33 Part, 34 Part, 35, 36, 37, 38, 39, 40, 41, 42, 43, 44, 45, 46 Part, 47 Part, 48 Part, 49 Part, 50 Part, 50/1 Part, 51 Part, 51/4 Part, 52 Part, 52/4 Part, 53, 54 Part, 54/1, 55, 56 Part, 57 Part, 58 Part, 59 Part, 59/1 Part, 60 Part, 61, 62 Part, 62/4 Part, 63 Part, 64 Part, 65 Part, 65/5 Part, 66 Part, 67 Part, 68 Part, 69 Part, 70 Part, 71, 72, 73 Part, 73/4, 73/8, 74, 75 Part, 76 Part, 77, 78 Part, 79 Part, 80 Part, 80/2 Part, 80/3 Part, 81 Part, 81/1 Part, 82 Part, 83 Part, 83/1, 84 Part, 85, 86 Part, 87 Part, 88 Part, 89 Part, 90 Part, 91 Part, 92 Part, 93 Part, 94 Part, 95 Part, 96 Part, 97 Part, 98 Part, 100 Part, 101 Part, 102 Part, 102/3B, 103 Part, 104 Part, 104/2, 105 Part, 106 Part, 107 Part, 108 Part, 109 Part, 110 Part, 111 Part, 112, 113 Part, 114 Part, 115 Part, 116 Part, 117 Part, 118 Part, 120 Part, 121 Part, 122 Part, 123, 124 Part, 125 Part, 126 Part, 126/5 Part, 127 Part, 127/2, 128 Part, 129 Part, 130 Part, 131 Part, 131/1 Part, 131/5, 132 Part, 133 Part, 134 Part, 134/1, 135 Part, 136 Part, 137, 138, 139, 140 Part, 142 Part, 142/2, 143 Part, 144, 145 Part, 145/1, 146 Part, 146/2, 147, 148 Part, 149 Part, 150, 151 Part, 152 Part, 154, 155 Part, 156 Part, 156/3 Part, 156/7, 156/9 Part, 157 Part, 158 Part, 159 Part, 160 Part, 161 Part, 161/3, 162 Part, 163 Part, 163/5 Part, 164 Part, 165 Part, 166 Part, 167 Part, 168 Part, 169 Part, 170, 171 Part, 172 Part, 173 Part, 173/5 Part, 174 Part, 175 Part, 176 Part, 177 Part, 178 Part, 179 Part, 180 Part, 180/1, 181 Part, 182, 183 Part, 184, 185 Part, 186 Part, 187 Part, 188 Part, 188/3, 189 Part, 190 Part, 191 Part, 191/1, 191/3, 192 Part, 193 Part, 194 Part, 195 Part,

196 Part, 197 Part, 198, 199 Part, 199/3, 200 Part, 200/2 Part, 201 Part, 202 Part, 203 Part, 203/4 Part, 204 Part, 205 Part, 206 Part, 206/2 Part, 207 Part, 208 Part, 208/3, 209 Part, 210 Part, 211, 212, 213 Part, 214 Part, 216 Part, 217 Part, 219 Part, 220 Part, 221 Part, 222 Part, 223, 224 Part, 225 Part, 226 Part, 227 Part, 228 Part, 229 Part, 230 Part, 231, 232, 233 Part, 234 Part, 235 Part, 236, 237 Part, 238 Part, 239 Part, 240 Part, 241 Part, 242 Part, 243 Part, 244 Part, 245, 246, 247 Part, 248 Part, 249 Part, 250 Part, 251 Part, 252 Part, 253 Part, 254 Part, 255 Part, 255/1, 256 Part, 256/1, 257 Part, 258 Part, 259 Part, 260, 261, 262 Part, 263 Part, 264 Part, 265 Part, 266 Part, 267 Part, 268 Part, 269 Part, 269/1, 270 Part, 271 Part, 272 Part, 273 Part, 274 Part, 275 Part, 276 Part, 277 Part, 278 Part, 279 Part, 279/1 Part, 280 Part, 281 Part, 282 Part, 282/4 Part, 283 Part, 284 Part, 285 Part, 286 Part, 286/2A, 286/2B, 287 Part, 288, 289 Part, 290, 291 Part, 292 Part, 293 Part, 294 Part, 295 Part, 296 Part, 297 Part, 297/3, 297/4, 297/7, 297/8, 297/9, 298 Part, 299, 300 Part, 301, 302, 303 Part, 304 Part, 304/2, 304/4, 305 Part, 306, 307, 308 Part, 309 Part, 310 Part, 311 Part, 312 Part, 313, 314, 315, 316, 317 Part, 317/4, 317/6, 318 Part, 319, 320 Part, 321 Part, 322 Part, 323 Part, 324 Part, 325 Part, 326 Part, 327 Part, 328 Part, 329 Part, 330 Part, 331 Part, 332 Part, 333 Part, 334, 335 Part, 336, 337 Part, 338, 339 Part, 340 Part, 341 Part, 342 Part, 342/4, 343 Part, 344 Part, 345 Part, 346 Part, 347 Part, 348, 349, 351, 352 Part, 354 Part, 355 Part, 356 Part, 357 Part, 357/1 Part, 358 Part, 359 Part, 360 Part, 361, 362 Part, 363 Part, 364 Part, 365 Part, 366 Part, 367 Part, 368 Part, 369 Part, 370 Part, 371 Part, 372 Part, 373 Part, 374 Part, 375 Part, 376 Part, 377 Part, 378 Part, 379 Part, 380 Part, 381 Part, 382 Part, 383 Part, 384 Part, 385 Part, 386 Part, 387 Part, 388 Part, 389 Part, 390 Part, 391, 392 Part, 393 Part, 394 Part, 395, 396, 397 Part, 398 Part, 399 Part, 400 Part, 401 Part, 402 Part, 403 Part, 404 Part, 405 Part, 406 Part, 407 Part, 408 Part, 409 Part, 410 Part, 411 Part, 412 Part, 413 Part, 414 Part, 415 Part, 416 Part, 417, 418 Part, 420 Part, 421 Part, 422 Part, 423 Part, 424 Part, 425 Part, 426, 427 Part, 428 Part, 429 Part, 430 Part, 431 Part, 432 Part, 433 Part, 434 Part, 435 Part, 436 Part, 437 Part, 438 Part, 439 Part, 440 Part, 441, 442 Part, 443 Part, 444 Part, 445 Part, 446 Part, 447 Part, 448 Part, 449 Part, 450 Part, 451 Part, 452 Part, 453 Part, 454 Part, 455 Part, 456 Part, 457 Part, 458 Part, 459 Part, 460 Part, 461 Part, 462 Part, 463 Part, 464, 465 Part, 466 Part, 467 Part, 468 Part, 469, 470, 471, 472 Part, 473 Part, 474 Part, 476 Part, 477 Part, 478 Part, 479 Part, 480 Part, 481 Part, 482 Part, 483 Part, 484, 485 Part, 486 Part, 487 Part, 488 Part, 489, 490 Part, 491 Part, 492 Part, 493 Part, 494 Part, 495 Part, 496 Part, 497 Part, 498, 499, 500 Part, 501 Part, 502 Part, 503 Part, 506 Part, 507 Part, 508 Part, 509 Part, 511 Part, 512 Part, 513 Part, 514 Part, 515 Part, 516 Part, 517 Part, 518 Part, 519 Part, 520 Part, 521 Part, 522 Part, 523 Part, 524 Part, 525 Part, 526
--

	Part, 527, 528 Part, 529 Part, 530 Part, 531 Part, 532, 533, 534, 535 Part, 536 Part, 537, 538, 539, 540, 541, 542 Part, 543 Part, 544 Part
Forest and Hill	1 Part, 5 Part, 6 Part, 10 Part, 11 Part, 62/4 Part, 70 Part, 81/1 Part, 126/7, 131/1 Part, 132/1, 133 Part, 133/1, 134 Part, 134/4 Part, 135/1, 136/1, 141, 145/2 Part, 146/1, 153 Part, 159/4 Part, 162/1, 165/2, 178/1, 178/4 Part, 178/9, 226/2, 227/1, 228/2, 240/1, 240/5, 273 Part, 292/1, 294/1 Part, 296/3, 398 Part
Water bodies	20/1 Part, 50/3 Part, 97 Part, 99 Part, 110/7, 119 Part, 131/1 Part, 217/8, 218, 219/6, 234/1, 234/2, 237/6, 259/3 Part, 328/3 Part, 375 Part, 376 Part, 380 Part, 386/1B, 418 Part, 457/2, 458 Part, 459/3, 472/1, 474/2, 475 Part, 497 Part, 497/4, 544/1
Transportation	2 Part, 3 Part, 4 Part, 5 Part, 7 Part, 8 Part, 9 Part, 11 Part, 12 Part, 14 Part, 17 Part, 18 Part, 19 Part, 20 Part, 20/1 Part, 21 Part, 22 Part, 23 Part, 24 Part, 26 Part, 27 Part, 28 Part, 29 Part, 30 Part, 31 Part, 32 Part, 33 Part, 46 Part, 47 Part, 48 Part, 49 Part, 50 Part, 50/1 Part, 50/2B, 50/3 Part, 50/4, 50/5, 50/6 Part, 51/4 Part, 51/5, 52 Part, 52/4 Part, 52/5, 56 Part, 57 Part, 58 Part, 59 Part, 59/1 Part, 60 Part, 60/3, 62/4 Part, 63 Part, 64 Part, 65 Part, 65/5 Part, 66/1 Part, 67 Part, 68 Part, 69 Part, 70 Part, 75 Part, 76 Part, 78 Part, 79 Part, 80 Part, 80/2 Part, 80/3 Part, 81 Part, 81/1 Part, 82 Part, 83 Part, 86 Part, 87 Part, 88 Part, 89 Part, 90 Part, 91 Part, 92 Part, 93 Part, 94 Part, 95 Part, 96 Part, 97 Part, 98 Part, 99 Part, 100 Part, 102 Part, 103 Part, 104 Part, 104/5, 105 Part, 106 Part, 108 Part, 109 Part, 110 Part, 111 Part, 113 Part, 114 Part, 115 Part, 116 Part, 117 Part, 118 Part, 119 Part, 120 Part, 121 Part, 122 Part, 124 Part, 125 Part, 126 Part, 126/5 Part, 128 Part, 134 Part, 134/4 Part, 140 Part, 142 Part, 142/1, 143 Part, 145 Part, 145/2 Part, 148 Part, 149 Part, 151 Part, 152 Part, 153 Part, 155 Part, 156 Part, 156/3 Part, 156/9 Part, 157 Part, 157/10, 158 Part, 159 Part, 159/4 Part, 160 Part, 163 Part, 163/5 Part, 164 Part, 166 Part, 167 Part, 168 Part, 169 Part, 171 Part, 172 Part, 173 Part, 173/5 Part, 174 Part, 176 Part, 177 Part, 178/4 Part, 179 Part, 180 Part, 181 Part, 183 Part, 185 Part, 186 Part, 187 Part, 188 Part, 189 Part, 190 Part, 191 Part, 192 Part, 193 Part, 194 Part, 196 Part, 197 Part, 199 Part, 200 Part, 200/2 Part, 201 Part, 202 Part, 203 Part, 203/4 Part, 205 Part, 206 Part, 206/2 Part, 207 Part, 208 Part, 208/2, 209 Part, 210 Part, 213 Part, 214 Part, 215 Part, 216 Part, 217 Part, 219 Part, 220 Part, 221 Part, 224 Part, 225 Part, 225/3, 227 Part, 228 Part, 229 Part, 233 Part, 234 Part, 234/3, 235 Part, 235/4, 237 Part, 238 Part, 239 Part, 240 Part, 241 Part, 242 Part, 243 Part, 244 Part, 247/2, 248 Part, 249 Part, 250 Part, 251 Part, 252 Part, 253/2, 253/4, 254 Part, 254/3, 255 Part, 257 Part, 258 Part, 259 Part, 259/3 Part, 263 Part, 264 Part, 265 Part, 266 Part, 266/3, 268 Part, 270 Part, 271 Part, 272 Part, 273 Part, 274 Part, 275 Part, 276 Part, 277 Part, 279/1 Part, 280 Part, 281 Part, 282 Part, 282/4 Part, 283 Part, 284 Part, 284/2, 285 Part, 289 Part, 291 Part,

	293 Part, 294 Part, 294/1 Part, 294/2, 295 Part, 296 Part, 297 Part, 297/10, 298 Part, 300 Part, 303 Part, 304 Part, 304/1, 305 Part, 308/6, 309 Part, 310 Part, 310/12, 310/32, 312 Part, 317 Part, 318 Part, 320 Part, 321/4, 322/2, 323 Part, 324 Part, 325 Part, 325/4, 326 Part, 327 Part, 328 Part, 328/3 Part, 329 Part, 330 Part, 331 Part, 332 Part, 333 Part, 335 Part, 337 Part, 339 Part, 340 Part, 341 Part, 342 Part, 343 Part, 346 Part, 347 Part, 350, 352 Part, 353, 354 Part, 355 Part, 356 Part, 357 Part, 357/1 Part, 358 Part, 359 Part, 360 Part, 362 Part, 363 Part, 365 Part, 366 Part, 367 Part, 368 Part, 369 Part, 370 Part, 371 Part, 372 Part, 373 Part, 374 Part, 375 Part, 376 Part, 377 Part, 378 Part, 379 Part, 380 Part, 381 Part, 382 Part, 383 Part, 384 Part, 385 Part, 386 Part, 387 Part, 388 Part, 389 Part, 390 Part, 392 Part, 393 Part, 394 Part, 397 Part, 398 Part, 399 Part, 400 Part, 401 Part, 402 Part, 403 Part, 404 Part, 405 Part, 406 Part, 407 Part, 408 Part, 409 Part, 410 Part, 411 Part, 412 Part, 413 Part, 414 Part, 415 Part, 416 Part, 418 Part, 420 Part, 421 Part, 422 Part, 423 Part, 425 Part, 428 Part, 429 Part, 430 Part, 433 Part, 434 Part, 435 Part, 436 Part, 437 Part, 438 Part, 439 Part, 440 Part, 442 Part, 443 Part, 444 Part, 445 Part, 446 Part, 447 Part, 448 Part, 449 Part, 450 Part, 451 Part, 453 Part, 454 Part, 455 Part, 456 Part, 457 Part, 458 Part, 459 Part, 460 Part, 461 Part, 462 Part, 463 Part, 465 Part, 466 Part, 467 Part, 468 Part, 473 Part, 474 Part, 475 Part, 476 Part, 477 Part, 478 Part, 479 Part, 480 Part, 481 Part, 482 Part, 483 Part, 485 Part, 486 Part, 487 Part, 488 Part, 490 Part, 491 Part, 492 Part, 493 Part, 495 Part, 496 Part, 497 Part, 500 Part, 501 Part, 504, 505, 506 Part, 507 Part, 508 Part, 509 Part, 510, 511 Part, 512 Part, 513 Part, 514 Part, 515 Part, 516 Part, 517 Part, 519 Part, 520 Part, 521 Part, 522 Part, 523 Part, 524 Part, 528 Part, 529 Part, 530 Part, 531 Part, 535 Part, 536 Part, 542 Part, 543 Part, 544 Part
Proposed Road	Nil

Table 11: Salem LPA - Kadayampatti Taluk - Kukuttaipatti - Schedule

Kadayampatti Taluk - Kukuttaipatti	
Land Use	Survey Numbers
Residential	1 Part, 2 Part, 3 Part, 4 Part, 5 Part, 6 Part, 8 Part, 9 Part, 10 Part, 11 Part, 12 Part, 14 Part, 15 Part, 16 Part, 19 Part, 20 Part, 21 Part, 22 Part, 26 Part, 27 Part, 28 Part, 29 Part, 30 Part, 31 Part, 33 Part, 34 Part, 37 Part, 40 Part, 41 Part, 47 Part, 49 Part, 50 Part, 51 Part, 52 Part, 53 Part, 54 Part, 55 Part, 56 Part, 57 Part, 58 Part, 59 Part, 60 Part, 61 Part, 62 Part, 63 Part, 65 Part, 66 Part, 67 Part, 68 Part, 69 Part, 70 Part, 71 Part, 72 Part, 73 Part, 74 Part, 75 Part, 76 Part, 77 Part, 78 Part, 79 Part, 80 Part, 81 Part, 82 Part, 83 Part, 85 Part, 86 Part, 88 Part, 89 Part, 90 Part, 92 Part, 93 Part, 94 Part, 95 Part, 97 Part, 98 Part, 99 Part, 100 Part, 101 Part, 102 Part, 103 Part, 104 Part, 105 Part, 106 Part, 107 Part, 108 Part, 109 Part, 112 Part, 113 Part, 114 Part, 115 Part, 116 Part, 117 Part, 118 Part, 119 Part, 120 Part, 121 Part, 122 Part, 123 Part, 126 Part, 127 Part, 128 Part, 129 Part, 130 Part, 131 Part, 132 Part, 133 Part, 134 Part, 136 Part, 137 Part, 138 Part, 142 Part, 143 Part, 144 Part, 145 Part, 146 Part, 147 Part, 149 Part, 151 Part, 152 Part, 153 Part, 154 Part, 155 Part, 156 Part, 157 Part, 158 Part, 160 Part, 162 Part, 163 Part, 164 Part, 165 Part, 166 Part, 167 Part, 168 Part, 169 Part, 170 Part, 171 Part, 173 Part, 178 Part, 179 Part, 180 Part, 181 Part, 182 Part, 183 Part, 184 Part, 185 Part, 186 Part, 187 Part, 188 Part, 189 Part, 190 Part, 192 Part, 193 Part, 195 Part, 196 Part, 198 Part, 199 Part, 201 Part, 202 Part, 203 Part, 204 Part, 208 Part, 216 Part, 217 Part, 218 Part, 219 Part, 220 Part, 222 Part, 225 Part, 227 Part, 228 Part, 229 Part, 230 Part, 231 Part, 232 Part, 233 Part, 234 Part, 235 Part, 236 Part, 237 Part, 238 Part, 239 Part, 240 Part, 243 Part, 246 Part, 247 Part, 248 Part, 249 Part, 250 Part, 253 Part, 254 Part, 255 Part, 256 Part, 257 Part, 258 Part, 259 Part, 260 Part, 261 Part, 262 Part, 263 Part, 264 Part, 265 Part, 266 Part, 267 Part, 268 Part, 269 Part, 270 Part, 271 Part, 272 Part, 273 Part, 274 Part, 275 Part, 276 Part, 277 Part, 278 Part, 279 Part, 280 Part, 281 Part, 282 Part, 283 Part, 284 Part, 285 Part, 286 Part, 287 Part, 288 Part, 289 Part, 290 Part, 291 Part, 292 Part, 293 Part, 294 Part, 296 Part, 299 Part, 302 Part, 303 Part, 304 Part, 305 Part, 306 Part, 307 Part, 310 Part, 311 Part, 312 Part, 313 Part, 314 Part, 315 Part, 316 Part, 317 Part, 318 Part, 319 Part, 320 Part, 321 Part, 322 Part, 323 Part, 324 Part, 326 Part, 327 Part, 328 Part, 329 Part, 331 Part, 333 Part, 334 Part, 335 Part, 336 Part, 337 Part, 338 Part, 339 Part, 340 Part, 341 Part, 342 Part, 343 Part, 344 Part, 345 Part, 346 Part, 347 Part, 348 Part, 350 Part, 352 Part, 353 Part, 354 Part, 355 Part, 358 Part, 359 Part, 360 Part, 361 Part, 367 Part, 368 Part, 369 Part, 371 Part, 372 Part, 373 Part, 375 Part, 376 Part, 377 Part, 378 Part, 379 Part, 380 Part,

	381 Part, 383 Part, 385 Part, 386 Part, 387 Part, 388 Part, 389 Part, 390 Part, 391 Part, 392 Part, 393 Part, 394 Part, 395 Part, 396 Part, 397 Part, 398 Part, 399 Part, 400 Part, 401 Part, 403 Part, 405 Part, 406 Part, 407 Part, 408 Part, 409 Part, 410 Part, 411 Part, 412 Part, 413 Part, 414 Part
Commercial	277 Part, 284 Part, 285 Part
Industrial	129 Part, 149 Part, 152 Part, 270 Part, 304 Part, 305 Part, 401 Part, 402 Part, 413 Part, 414 Part
Institutional	31 Part, 97 Part, 255 Part, 263 Part, 266 Part, 267 Part, 269 Part, 270 Part, 276 Part, 279 Part, 284 Part, 285 Part, 287 Part, 288 Part
Open Space and Recreational	Nil
Agricultural Use	1 Part, 2 Part, 3 Part, 4 Part, 5 Part, 6 Part, 7 Part, 8 Part, 9 Part, 10 Part, 11 Part, 12 Part, 13 Part, 14 Part, 15 Part, 16 Part, 17 Part, 18 Part, 19 Part, 20 Part, 21 Part, 22 Part, 23 Part, 24 Part, 25 Part, 26 Part, 27 Part, 28 Part, 29 Part, 30 Part, 31 Part, 32, 33 Part, 34 Part, 35 Part, 36 Part, 37 Part, 38 Part, 39, 40 Part, 41 Part, 42 Part, 43 Part, 44 Part, 45 Part, 46 Part, 47 Part, 48 Part, 49 Part, 50 Part, 51 Part, 52 Part, 53 Part, 54 Part, 55 Part, 56 Part, 57 Part, 58 Part, 59 Part, 60 Part, 61 Part, 62 Part, 63 Part, 64 Part, 65 Part, 66 Part, 67 Part, 68 Part, 69 Part, 70 Part, 71 Part, 72 Part, 73 Part, 74 Part, 75 Part, 76 Part, 77 Part, 78 Part, 79 Part, 80 Part, 81 Part, 82 Part, 83 Part, 84 Part, 85 Part, 86 Part, 87 Part, 88 Part, 89 Part, 90 Part, 91, 92 Part, 93 Part, 94 Part, 95 Part, 96 Part, 97 Part, 98 Part, 99 Part, 100 Part, 101 Part, 102 Part, 103 Part, 104 Part, 105 Part, 106 Part, 107 Part, 108 Part, 109 Part, 110 Part, 111 Part, 112 Part, 113 Part, 114 Part, 115 Part, 116 Part, 117 Part, 118 Part, 119 Part, 120 Part, 121 Part, 122 Part, 123 Part, 124 Part, 125 Part, 126 Part, 127 Part, 128 Part, 129 Part, 130 Part, 131 Part, 132 Part, 133 Part, 134 Part, 135 Part, 136 Part, 137 Part, 138 Part, 139 Part, 140 Part, 141 Part, 142 Part, 143 Part, 144 Part, 145 Part, 146 Part, 147 Part, 148 Part, 149 Part, 150 Part, 151 Part, 152 Part, 153 Part, 154 Part, 155 Part, 156 Part, 157 Part, 158 Part, 159 Part, 160 Part, 161 Part, 162 Part, 163 Part, 164 Part, 165 Part, 166 Part, 167 Part, 168 Part, 169 Part, 170 Part, 171 Part, 172 Part, 173 Part, 174 Part, 175 Part, 176 Part, 177 Part, 178 Part, 179 Part, 180 Part, 181 Part, 182 Part, 183 Part, 184 Part, 185 Part, 186 Part, 187 Part, 188 Part, 189 Part, 190 Part, 191, 192 Part, 193 Part, 194 Part, 195 Part, 196 Part, 197 Part, 198 Part, 199 Part, 200 Part, 201 Part, 202 Part, 203 Part, 204 Part, 207 Part, 208 Part, 209 Part, 210 Part, 211 Part, 212 Part, 213 Part, 215 Part, 216 Part, 217 Part, 218 Part, 219 Part, 220 Part, 221 Part, 222 Part, 223 Part, 224 Part, 225 Part, 226 Part, 227 Part, 228 Part, 229 Part, 230 Part, 231 Part, 232 Part, 233 Part, 234 Part, 235 Part, 236 Part, 237 Part, 238 Part, 239 Part, 240 Part, 241, 242 Part, 243 Part, 244 Part, 245 Part, 246 Part, 247 Part, 248 Part, 249 Part, 250 Part, 251 Part, 252 Part, 253 Part, 254 Part, 255 Part, 256 Part, 257 Part, 258 Part,

	259 Part, 260 Part, 261 Part, 262 Part, 263 Part, 264 Part, 265 Part, 266 Part, 267 Part, 268 Part, 269 Part, 270 Part, 271 Part, 272 Part, 273 Part, 274 Part, 275 Part, 276 Part, 277 Part, 278 Part, 279 Part, 280 Part, 281 Part, 282 Part, 283 Part, 285 Part, 286 Part, 287 Part, 288 Part, 289 Part, 290 Part, 291 Part, 292 Part, 293 Part, 294 Part, 295 Part, 296 Part, 297 Part, 298 Part, 299 Part, 300, 301, 302 Part, 303 Part, 304 Part, 305 Part, 306 Part, 307 Part, 308 Part, 309 Part, 310 Part, 311 Part, 312 Part, 313 Part, 314 Part, 315 Part, 316 Part, 317 Part, 318 Part, 319 Part, 320 Part, 321 Part, 322 Part, 323 Part, 324 Part, 325, 326 Part, 327 Part, 328 Part, 329 Part, 330 Part, 331 Part, 332 Part, 333 Part, 334 Part, 335 Part, 336 Part, 337 Part, 338 Part, 339 Part, 340 Part, 341 Part, 342 Part, 343 Part, 344 Part, 345 Part, 346 Part, 347 Part, 348 Part, 349 Part, 350 Part, 351 Part, 352 Part, 353 Part, 354 Part, 355 Part, 356 Part, 357 Part, 358 Part, 359 Part, 360 Part, 361 Part, 362, 363 Part, 364 Part, 365, 366, 367 Part, 368 Part, 369 Part, 370 Part, 371 Part, 372 Part, 373 Part, 374 Part, 375 Part, 376 Part, 377 Part, 378 Part, 379 Part, 380 Part, 381 Part, 382 Part, 383 Part, 384 Part, 385 Part, 386 Part, 387 Part, 388 Part, 389 Part, 390 Part, 391 Part, 392 Part, 393 Part, 394 Part, 395 Part, 396 Part, 397 Part, 398 Part, 399 Part, 400 Part, 401 Part, 402 Part, 403 Part, 405 Part, 406 Part, 407 Part, 408 Part, 409 Part, 410 Part, 411 Part, 412 Part, 413 Part, 414 Part, 415 Part, 424 Part, 434 Part
Forest and Hill	137 Part, 165 Part, 166 Part, 176 Part, 177 Part, 200 Part, 203 Part, 204 Part, 205 Part, 206, 207 Part, 208 Part, 209 Part, 210 Part, 211 Part, 212 Part, 213 Part, 214, 215 Part, 307 Part, 309 Part, 310 Part, 312 Part, 313 Part, 322 Part, 323 Part, 324 Part, 327 Part, 328 Part, 330 Part, 331 Part, 348 Part, 349 Part, 350 Part, 351 Part, 377 Part, 379 Part, 380 Part, 388 Part, 389 Part, 390 Part, 391 Part, 399 Part, 406 Part, 407 Part, 411 Part, 413 Part, 414 Part, 415 Part, 416 Part, 417 Part, 418 Part, 419 Part, 420 Part, 421 Part, 422 Part, 423 Part, 424 Part, 425 Part, 426 Part, 427 Part, 428 Part, 429 Part, 430 Part, 431 Part, 432 Part, 433 Part, 434 Part
Water bodies	3 Part, 4 Part, 6 Part, 7 Part, 9 Part, 10 Part, 12 Part, 13 Part, 14 Part, 15 Part, 16 Part, 17 Part, 18 Part, 19 Part, 20 Part, 21 Part, 22 Part, 23 Part, 24 Part, 25 Part, 26 Part, 27 Part, 28 Part, 29 Part, 30 Part, 34 Part, 35 Part, 36 Part, 37 Part, 38 Part, 40 Part, 41 Part, 42 Part, 43 Part, 44 Part, 45 Part, 46 Part, 47 Part, 48 Part, 49 Part, 50 Part, 51 Part, 52 Part, 54 Part, 55 Part, 56 Part, 57 Part, 58 Part, 59 Part, 60 Part, 63 Part, 71 Part, 76 Part, 79 Part, 80 Part, 81 Part, 83 Part, 84 Part, 85 Part, 86 Part, 90 Part, 92 Part, 93 Part, 97 Part, 98 Part, 100 Part, 102 Part, 107 Part, 111 Part, 112 Part, 114 Part, 115 Part, 116 Part, 117 Part, 118 Part, 119 Part, 120 Part, 121 Part, 122 Part, 123 Part, 124 Part, 125 Part, 126 Part, 127 Part, 130 Part, 131 Part, 132 Part, 133 Part, 134 Part, 137 Part, 143 Part, 145 Part, 148 Part, 149 Part, 156 Part, 161 Part, 163 Part, 164 Part, 167 Part, 172 Part, 173 Part, 175 Part, 178 Part, 179 Part, 181 Part, 183 Part,

	<p>185 Part, 186 Part, 188 Part, 189 Part, 190 Part, 193 Part, 194 Part, 195 Part, 196 Part, 197 Part, 198 Part, 199 Part, 200 Part, 201 Part, 203 Part, 217 Part, 218 Part, 219 Part, 221 Part, 222 Part, 223 Part, 227 Part, 228 Part, 229 Part, 233 Part, 239 Part, 243 Part, 244 Part, 248 Part, 249 Part, 253 Part, 255 Part, 259 Part, 261 Part, 262 Part, 266 Part, 269 Part, 271 Part, 274 Part, 275 Part, 276 Part, 281 Part, 283 Part, 285 Part, 287 Part, 294 Part, 302 Part, 303 Part, 305 Part, 306 Part, 310 Part, 312 Part, 313 Part, 315 Part, 318 Part, 319 Part, 320 Part, 321 Part, 326 Part, 327 Part, 331 Part, 334 Part, 338 Part, 341 Part, 346 Part, 349 Part, 350 Part, 352 Part, 353 Part, 355 Part, 357 Part, 361 Part, 375 Part, 378 Part, 381 Part, 384 Part, 386 Part, 388 Part, 389 Part, 390 Part, 391 Part, 393 Part, 394 Part, 395 Part, 396 Part, 397 Part, 399 Part, 401 Part, 403 Part, 405 Part, 406 Part, 407 Part, 408 Part, 409 Part, 410 Part, 411 Part, 412 Part, 413 Part, 414 Part</p>
Transportation	<p>1 Part, 2 Part, 3 Part, 4 Part, 6 Part, 7 Part, 8 Part, 9 Part, 10 Part, 11 Part, 12 Part, 13 Part, 14 Part, 15 Part, 16 Part, 17 Part, 18 Part, 19 Part, 20 Part, 21 Part, 22 Part, 26 Part, 27 Part, 28 Part, 29 Part, 30 Part, 31 Part, 33 Part, 37 Part, 40 Part, 41 Part, 47 Part, 49 Part, 50 Part, 53 Part, 54 Part, 55 Part, 56 Part, 57 Part, 59 Part, 60 Part, 62 Part, 63 Part, 64 Part, 65 Part, 66 Part, 67 Part, 68 Part, 69 Part, 70 Part, 71 Part, 72 Part, 73 Part, 74 Part, 75 Part, 76 Part, 77 Part, 78 Part, 79 Part, 80 Part, 81 Part, 82 Part, 83 Part, 84 Part, 86 Part, 87 Part, 88 Part, 89 Part, 90 Part, 92 Part, 93 Part, 95 Part, 96 Part, 97 Part, 98 Part, 99 Part, 100 Part, 102 Part, 103 Part, 104 Part, 105 Part, 106 Part, 107 Part, 108 Part, 109 Part, 110 Part, 114 Part, 115 Part, 116 Part, 117 Part, 118 Part, 119 Part, 120 Part, 121 Part, 122 Part, 123 Part, 125 Part, 126 Part, 127 Part, 128 Part, 129 Part, 132 Part, 133 Part, 134 Part, 135 Part, 136 Part, 137 Part, 138 Part, 139 Part, 140 Part, 141 Part, 142 Part, 143 Part, 144 Part, 145 Part, 146 Part, 147 Part, 148 Part, 149 Part, 150 Part, 151 Part, 152 Part, 153 Part, 154 Part, 155 Part, 156 Part, 157 Part, 158 Part, 159 Part, 160 Part, 161 Part, 162 Part, 163 Part, 165 Part, 166 Part, 167 Part, 168 Part, 169 Part, 170 Part, 172 Part, 173 Part, 174 Part, 175 Part, 177 Part, 178 Part, 179 Part, 181 Part, 183 Part, 184 Part, 185 Part, 186 Part, 187 Part, 188 Part, 189 Part, 190 Part, 192 Part, 193 Part, 194 Part, 195 Part, 196 Part, 197 Part, 198 Part, 199 Part, 202 Part, 204 Part, 205 Part, 207 Part, 208 Part, 209 Part, 210 Part, 211 Part, 212 Part, 215 Part, 216 Part, 217 Part, 218 Part, 219 Part, 220 Part, 221 Part, 224 Part, 225 Part, 226 Part, 227 Part, 228 Part, 229 Part, 231 Part, 232 Part, 235 Part, 236 Part, 237 Part, 238 Part, 240 Part, 242 Part, 243 Part, 244 Part, 245 Part, 246 Part, 247 Part, 248 Part, 249 Part, 250 Part, 251 Part, 252 Part, 253 Part, 254 Part, 255 Part, 256 Part, 257 Part, 258 Part, 260 Part, 261 Part, 262 Part, 263 Part, 264 Part, 265 Part, 266 Part, 267 Part, 268 Part, 269 Part, 270 Part, 271 Part, 272 Part, 273 Part, 274 Part, 275 Part, 276 Part, 277 Part, 278</p>

	Part, 279 Part, 280 Part, 281 Part, 282 Part, 283 Part, 284 Part, 285 Part, 286 Part, 287 Part, 288 Part, 289 Part, 290 Part, 291 Part, 292 Part, 293 Part, 294 Part, 295 Part, 296 Part, 297 Part, 298 Part, 304 Part, 305 Part, 306 Part, 307 Part, 308 Part, 310 Part, 311 Part, 312 Part, 313 Part, 314 Part, 315 Part, 316 Part, 317 Part, 318 Part, 319 Part, 320 Part, 321 Part, 322 Part, 323 Part, 324 Part, 326 Part, 327 Part, 328 Part, 329 Part, 330 Part, 331 Part, 332 Part, 333 Part, 334 Part, 335 Part, 336 Part, 337 Part, 338 Part, 339 Part, 340 Part, 341 Part, 343 Part, 344 Part, 345 Part, 346 Part, 347 Part, 348 Part, 349 Part, 350 Part, 351 Part, 352 Part, 353 Part, 354 Part, 355 Part, 356 Part, 357 Part, 358 Part, 359 Part, 360 Part, 361 Part, 363 Part, 364 Part, 367 Part, 368 Part, 369 Part, 370 Part, 371 Part, 372 Part, 374 Part, 375 Part, 376 Part, 377 Part, 378 Part, 379 Part, 382 Part, 383 Part, 384 Part, 385 Part, 386 Part, 387 Part, 388 Part, 389 Part, 390 Part, 391 Part, 392 Part, 393 Part, 394 Part, 395 Part, 399 Part, 400 Part, 401 Part, 402 Part, 403 Part, 405 Part, 406 Part, 407 Part, 409 Part, 411 Part, 412 Part, 413 Part, 414 Part, 415 Part, 416 Part, 417 Part, 418 Part, 419 Part, 420 Part, 421 Part, 422 Part, 423 Part, 424 Part, 425 Part, 426 Part, 427 Part, 428 Part, 429 Part, 430 Part, 431 Part, 432 Part, 433 Part, 434 Part
Proposed Road	Nil

Table 12: Salem LPA - Kadayampatti Taluk - Marakkottai - Schedule

Kadayampatti Taluk - Marakkottai	
Land Use	Survey Numbers
Residential	1 Part, 2 Part, 3 Part, 5 Part, 6 Part, 7 Part, 9 Part, 10 Part, 13 Part, 14 Part, 15 Part, 16 Part, 17 Part, 18 Part, 19 Part, 20 Part, 21 Part, 22 Part, 23 Part, 24 Part, 25 Part, 26 Part, 27 Part, 29 Part, 30 Part, 32 Part, 33 Part, 34 Part, 35 Part, 36 Part, 37 Part, 38 Part, 39 Part, 40 Part, 41 Part, 42 Part, 43 Part, 44 Part, 45 Part, 46 Part, 47 Part, 48 Part, 49 Part, 50 Part, 52 Part, 53 Part, 55 Part, 56 Part, 58 Part, 59 Part, 61 Part, 62 Part, 63 Part, 64 Part, 65 Part, 66 Part, 67 Part, 68 Part, 69 Part, 70 Part, 71 Part, 72 Part, 73 Part, 74 Part, 75 Part, 76 Part, 77 Part, 78 Part, 79 Part, 80 Part, 81 Part, 82 Part, 83 Part, 85 Part, 87 Part, 88 Part, 89 Part, 90 Part, 91 Part, 92 Part, 94 Part, 98 Part, 101 Part, 103 Part, 104 Part, 105 Part, 106 Part, 108 Part, 109 Part, 110 Part, 111 Part, 112 Part, 113 Part, 114 Part, 116 Part, 125 Part, 126 Part, 127 Part, 129 Part, 130 Part, 131 Part, 132 Part, 133 Part, 134 Part, 136 Part, 137 Part, 138 Part, 139 Part, 140 Part, 141 Part, 142 Part, 143 Part, 144 Part, 145 Part, 146 Part, 147 Part, 148 Part, 149 Part, 150 Part, 151 Part, 152 Part, 153 Part, 154 Part, 155 Part, 157 Part, 160 Part, 161 Part, 162 Part, 164 Part, 166 Part, 167 Part, 168 Part, 169 Part, 170 Part, 171 Part, 172 Part, 173 Part, 174 Part, 175 Part, 179 Part, 180 Part, 181 Part, 184 Part, 185 Part, 186 Part, 187 Part, 190 Part, 191 Part, 192 Part, 193 Part, 194 Part, 196 Part, 197 Part, 198 Part, 200 Part, 202 Part, 203 Part, 204 Part, 205 Part, 208 Part, 211 Part, 212 Part, 213 Part, 214 Part, 215 Part, 216 Part, 219 Part, 220 Part, 221 Part, 223 Part, 224 Part, 225 Part, 227 Part, 228 Part, 229 Part, 232 Part, 236 Part, 243 Part, 244 Part, 245 Part, 246 Part, 249 Part, 253 Part, 254 Part, 255 Part, 256 Part, 257 Part, 258 Part, 259 Part, 262 Part, 263 Part, 264 Part, 277 Part, 280 Part, 282 Part, 285/2 Part, 290 Part, 295 Part, 295/1 Part, 295/2 Part, 295/5 Part, 295/6 Part, 297 Part, 301 Part, 302 Part, 303 Part, 303/3 Part, 304 Part, 305 Part, 306 Part, 307/1B Part, 316 Part, 317 Part, 328/2 Part, 329 Part, 329/1 Part, 330/2, 331 Part, 332/4, 333 Part, 334 Part, 337 Part, 350 Part, 353 Part, 355 Part, 355/6 Part, 358 Part, 362 Part, 366 Part, 370 Part, 370/3, 371 Part, 375 Part, 377 Part, 378 Part, 381 Part, 383 Part, 384 Part, 385 Part, 398 Part, 399 Part, 402 Part, 406/3 Part, 407/3 Part, 415 Part, 421 Part, 422 Part, 422/3 Part, 423 Part, 424/3 Part, 425 Part, 427 Part, 431/3 Part, 432 Part, 443 Part, 450 Part, 451 Part, 456 Part, 456/3 Part, 460 Part
Commercial	145 Part, 151 Part, 152 Part, 155 Part, 157 Part, 160 Part, 171 Part, 175 Part, 179 Part, 180 Part, 181 Part, 186 Part, 232 Part, 360 Part
Industrial	1 Part, 2 Part, 5 Part, 59 Part, 81 Part, 95 Part, 101 Part, 103 Part, 104 Part, 105 Part, 106 Part, 107 Part, 108 Part, 109 Part, 110 Part, 116 Part,

	117 Part, 120 Part, 124 Part, 125 Part, 126 Part, 128 Part, 129 Part, 143 Part, 150 Part, 160 Part, 171 Part, 173 Part, 174 Part, 181 Part, 196 Part, 243 Part, 244 Part, 375 Part
Institutional	24 Part, 25 Part, 56 Part, 58 Part, 90 Part, 91 Part, 131 Part, 132 Part, 134 Part, 143 Part, 146 Part, 151 Part, 167 Part, 168 Part, 170 Part, 187 Part, 190 Part, 193 Part, 199, 201 Part, 216 Part, 221 Part, 276 Part, 286 Part, 288 Part, 295/5 Part, 303/3 Part, 314 Part, 316 Part, 317 Part, 323 Part, 327 Part, 335 Part, 353 Part, 355 Part, 355/6 Part, 358/1 Part, 377 Part, 378 Part, 380 Part, 381 Part, 382 Part, 406 Part, 407 Part, 407/3 Part, 408 Part, 411 Part, 412 Part, 421 Part, 422 Part, 423 Part, 424 Part, 425 Part, 430/4 Part, 432 Part, 441 Part
Open Space and Recreational	174 Part, 175 Part, 194 Part
Agricultural Use	1 Part, 2 Part, 3 Part, 4 Part, 5 Part, 6 Part, 7 Part, 8, 9 Part, 10 Part, 11 Part, 12 Part, 13 Part, 14 Part, 15 Part, 16 Part, 17 Part, 18 Part, 19 Part, 20 Part, 21 Part, 22 Part, 23 Part, 24 Part, 25 Part, 26 Part, 27 Part, 29 Part, 30 Part, 31, 32 Part, 33 Part, 34 Part, 35 Part, 36 Part, 37 Part, 38 Part, 39 Part, 40 Part, 41 Part, 42 Part, 43 Part, 44 Part, 45 Part, 46 Part, 47 Part, 48 Part, 49 Part, 50 Part, 51 Part, 52 Part, 53 Part, 54 Part, 55 Part, 56 Part, 58 Part, 59 Part, 61 Part, 62 Part, 63 Part, 64 Part, 65 Part, 66 Part, 67 Part, 68 Part, 69 Part, 70 Part, 71 Part, 72 Part, 73 Part, 74 Part, 75 Part, 76 Part, 77 Part, 78 Part, 79 Part, 80 Part, 81 Part, 82 Part, 85 Part, 86 Part, 87 Part, 88 Part, 89 Part, 90 Part, 91 Part, 92 Part, 93, 94 Part, 95 Part, 96 Part, 97 Part, 98 Part, 99 Part, 100 Part, 101 Part, 102, 103 Part, 104 Part, 105 Part, 106 Part, 107 Part, 108 Part, 109 Part, 110 Part, 111 Part, 112 Part, 113 Part, 114 Part, 115 Part, 116 Part, 117 Part, 118 Part, 119 Part, 120 Part, 121, 122, 123 Part, 124 Part, 125 Part, 126 Part, 127 Part, 128 Part, 129 Part, 130 Part, 131 Part, 132 Part, 133 Part, 134 Part, 135 Part, 136 Part, 137 Part, 138 Part, 139 Part, 140 Part, 141 Part, 142 Part, 143 Part, 144 Part, 145 Part, 146 Part, 147 Part, 148 Part, 149 Part, 151 Part, 152 Part, 153 Part, 154 Part, 155 Part, 157 Part, 161 Part, 162 Part, 163 Part, 164 Part, 165 Part, 166 Part, 167 Part, 168 Part, 169 Part, 170 Part, 171 Part, 172 Part, 173 Part, 174 Part, 175 Part, 179 Part, 180 Part, 181 Part, 184 Part, 185 Part, 186 Part, 187 Part, 190 Part, 191 Part, 192 Part, 193 Part, 194 Part, 195, 196 Part, 197 Part, 198 Part, 200 Part, 201 Part, 202 Part, 203 Part, 204 Part, 205 Part, 206 Part, 207 Part, 208 Part, 209 Part, 210 Part, 211 Part, 212 Part, 213 Part, 214 Part, 215 Part, 216 Part, 218, 219 Part, 220 Part, 221 Part, 223 Part, 224 Part, 225 Part, 226 Part, 227 Part, 228 Part, 229 Part, 232 Part, 235, 236 Part, 237 Part, 238, 239 Part, 239/3, 239/5, 239/7, 240 Part, 240/2, 241, 243 Part, 244 Part, 245 Part, 246 Part, 249 Part, 251 Part, 251/1, 252 Part, 252/1, 252/4 Part, 253 Part, 253/3 Part, 254 Part, 254/6 Part, 255 Part, 256 Part, 257 Part, 257/1 Part, 258 Part, 258/4 Part, 259 Part, 260

	<p>Part, 262 Part, 262/2 Part, 262/3 Part, 263 Part, 264 Part, 264/1 Part, 265 Part, 266 Part, 266/3 Part, 266/4 Part, 266/5 Part, 267 Part, 267/2, 268 Part, 269 Part, 269/6, 270, 273 Part, 273/2 Part, 274 Part, 275 Part, 276 Part, 277 Part, 280 Part, 280/3, 281 Part, 281/2, 282 Part, 283 Part, 284 Part, 284/2, 285/1, 285/2 Part, 286 Part, 286/4, 288 Part, 289 Part, 289/2, 290 Part, 291 Part, 292, 293 Part, 294 Part, 295 Part, 296 Part, 297 Part, 298 Part, 298/2 Part, 299 Part, 300 Part, 301 Part, 302 Part, 303 Part, 303/3 Part, 304 Part, 305 Part, 306 Part, 307 Part, 307/4, 308 Part, 309 Part, 310 Part, 311 Part, 312, 313 Part, 313/2, 314 Part, 314/1, 315 Part, 316 Part, 317 Part, 318, 319 Part, 319/2, 320 Part, 320/1 Part, 321/1, 321/2, 321/3 Part, 322 Part, 322/3, 322/4 Part, 322/5, 322/6, 322/7 Part, 323 Part, 324 Part, 325 Part, 325/1, 326, 327 Part, 328/1, 328/2 Part, 329 Part, 329/1 Part, 329/3, 330 Part, 330/3, 331 Part, 332 Part, 332/1, 333 Part, 334 Part, 335 Part, 335/3, 336 Part, 337 Part, 340 Part, 341, 342 Part, 344/2, 345 Part, 345/4, 345/5, 346 Part, 346/1, 347 Part, 348, 349, 350 Part, 351, 352, 355 Part, 355/1 Part, 355/5, 355/6 Part, 358 Part, 359 Part, 360 Part, 362 Part, 363 Part, 366 Part, 367, 370 Part, 371 Part, 374, 375 Part, 377 Part, 378 Part, 380 Part, 380/6, 381 Part, 382 Part, 383 Part, 384 Part, 385 Part, 385/5, 385/6, 386 Part, 386/6 Part, 388 Part, 389, 392 Part, 393, 394, 395 Part, 396, 397, 398 Part, 399 Part, 400 Part, 401 Part, 402 Part, 405 Part, 406/2, 406/3 Part, 407 Part, 407/3 Part, 408 Part, 408/2 Part, 409, 410, 411 Part, 411/2, 412 Part, 412/2, 413 Part, 414, 415 Part, 416 Part, 418 Part, 419 Part, 421 Part, 422 Part, 422/1, 422/3 Part, 422/5 Part, 423 Part, 424 Part, 424/1, 424/3 Part, 425 Part, 426 Part, 426/2, 427 Part, 428, 430 Part, 430/4 Part, 431 Part, 431/3 Part, 432 Part, 432/3 Part, 434 Part, 434/2 Part, 435 Part, 436 Part, 436/1 Part, 436/5, 437 Part, 440 Part, 441 Part, 443 Part, 444 Part, 445 Part, 446 Part, 446/1, 449 Part, 449/1, 450 Part, 450/11, 451 Part, 452 Part, 452/1 Part, 452/6 Part, 453 Part, 453/2 Part, 454/2 Part, 455 Part, 456 Part, 456/2 Part, 457 Part, 460 Part, 461 Part, 462 Part, 463 Part, 463/4 Part, 464 Part, 464/3 Part, 465 Part, 466 Part</p>
Forest and Hill	<p>25 Part, 26 Part, 27 Part, 28, 29 Part, 34 Part, 40 Part, 41 Part, 43 Part, 46 Part, 70 Part, 71 Part, 72 Part, 147 Part, 151 Part, 153 Part, 154 Part, 163 Part, 167 Part, 340 Part, 340/4, 375 Part, 387, 405 Part, 406/3 Part, 408/2 Part, 422/6, 430 Part, 430/4 Part, 431 Part, 431/3 Part, 432 Part, 432/3 Part, 434 Part, 434/2 Part, 434/3, 434/5, 436 Part, 436/1 Part, 436/6, 437 Part, 441 Part, 443 Part, 444 Part, 444/5, 444/8, 445 Part, 445/2, 446 Part, 446/4, 447/1, 447/2, 448, 449 Part, 450 Part, 451 Part, 452 Part, 452/1 Part, 452/3 Part, 452/4 Part, 452/6 Part, 453 Part, 453/2 Part, 454/1, 454/2 Part, 455 Part, 456 Part, 456/2 Part, 456/3 Part, 457/1, 457/2, 458 Part, 458/6, 459 Part, 459/7, 460 Part, 460/2, 460/4, 460/7, 460/9, 460/11, 460/13, 461 Part, 462 Part, 463 Part, 463/4 Part, 464 Part, 464/3 Part</p>

Water bodies	6 Part, 9 Part, 12 Part, 18 Part, 20 Part, 21 Part, 22 Part, 23 Part, 27 Part, 32 Part, 33 Part, 36 Part, 37 Part, 38 Part, 39 Part, 40 Part, 43 Part, 47 Part, 48 Part, 53 Part, 54 Part, 55 Part, 56 Part, 64 Part, 66 Part, 68 Part, 74 Part, 75 Part, 76 Part, 77 Part, 79 Part, 96 Part, 109 Part, 110 Part, 174 Part, 217, 222 Part, 230 Part, 231 Part, 260/3, 261, 315 Part, 333/1, 358/1 Part, 358/3, 359 Part, 363/2, 365, 383 Part, 392/5, 406/3 Part, 421/1, 433 Part, 442 Part, 450/3, 450/7, 451/7
Transportation	2 Part, 3 Part, 4 Part, 5 Part, 6 Part, 9 Part, 10 Part, 11 Part, 13 Part, 14 Part, 15 Part, 17 Part, 18 Part, 19 Part, 20 Part, 21 Part, 22 Part, 23 Part, 24 Part, 25 Part, 26 Part, 27 Part, 29 Part, 30 Part, 32 Part, 33 Part, 34 Part, 35 Part, 36 Part, 37 Part, 38 Part, 39 Part, 40 Part, 41 Part, 42 Part, 44 Part, 46 Part, 47 Part, 48 Part, 50 Part, 51 Part, 52 Part, 53 Part, 54 Part, 55 Part, 56 Part, 58 Part, 59 Part, 60, 61 Part, 62 Part, 63 Part, 64 Part, 66 Part, 67 Part, 68 Part, 69 Part, 70 Part, 71 Part, 72 Part, 73 Part, 74 Part, 75 Part, 76 Part, 77 Part, 78 Part, 79 Part, 80 Part, 81 Part, 82 Part, 83 Part, 84, 85 Part, 86 Part, 87 Part, 88 Part, 89 Part, 90 Part, 91 Part, 92 Part, 97 Part, 98 Part, 99 Part, 100 Part, 101 Part, 103 Part, 104 Part, 105 Part, 106 Part, 107 Part, 108 Part, 109 Part, 110 Part, 111 Part, 112 Part, 113 Part, 114 Part, 115 Part, 116 Part, 117 Part, 118 Part, 119 Part, 120 Part, 123 Part, 124 Part, 125 Part, 126 Part, 127 Part, 128 Part, 129 Part, 130 Part, 131 Part, 132 Part, 133 Part, 134 Part, 135 Part, 136 Part, 137 Part, 138 Part, 139 Part, 140 Part, 141 Part, 142 Part, 143 Part, 144 Part, 145 Part, 146 Part, 147 Part, 148 Part, 149 Part, 150 Part, 151 Part, 152 Part, 153 Part, 154 Part, 155 Part, 156, 157 Part, 158, 159, 160 Part, 163 Part, 164 Part, 165 Part, 166 Part, 167 Part, 168 Part, 169 Part, 170 Part, 171 Part, 172 Part, 173 Part, 174 Part, 175 Part, 176, 177, 178, 179 Part, 181 Part, 182, 183, 184 Part, 186 Part, 187 Part, 188, 189, 190 Part, 191 Part, 192 Part, 194 Part, 196 Part, 197 Part, 198 Part, 200 Part, 201 Part, 202 Part, 203 Part, 204 Part, 205 Part, 206 Part, 207 Part, 208 Part, 209 Part, 210 Part, 211 Part, 212 Part, 213 Part, 214 Part, 215 Part, 216 Part, 220 Part, 221 Part, 222 Part, 223 Part, 224 Part, 225 Part, 226 Part, 228 Part, 229 Part, 230 Part, 231 Part, 232 Part, 233, 234, 237 Part, 242, 243 Part, 244 Part, 245 Part, 246 Part, 247, 248, 249 Part, 250, 251 Part, 252 Part, 252/4 Part, 253 Part, 253/3 Part, 254 Part, 254/6 Part, 255 Part, 256 Part, 256/3, 257 Part, 257/1 Part, 258 Part, 258/4 Part, 259 Part, 260 Part, 262 Part, 262/2 Part, 262/3 Part, 263 Part, 264 Part, 264/1 Part, 265 Part, 266 Part, 266/3 Part, 266/4 Part, 266/5 Part, 267 Part, 268/3, 268/4, 271, 272, 273/2 Part, 274 Part, 275/1, 277 Part, 277/4, 277/5, 277/6, 277/8, 277/9, 278, 279, 280 Part, 283/3, 284 Part, 285/2 Part, 286 Part, 287, 288 Part, 290/2, 291/1, 293/4, 294 Part, 294/3, 295 Part, 295/1 Part, 295/2 Part, 295/4, 295/5 Part, 295/6 Part, 296 Part, 296/1, 296/3, 296/4, 297 Part, 297/2, 297/3, 298/2 Part, 298/3, 299 Part, 299/3, 300 Part, 300/3, 301 Part, 302 Part, 303 Part, 303/1,

	303/3 Part, 304 Part, 304/3, 305 Part, 306 Part, 306/1, 307/1B Part, 307/5, 308 Part, 308/3, 309/4, 310/1, 311 Part, 311/1, 313/1, 314 Part, 315 Part, 316 Part, 317 Part, 320 Part, 320/1 Part, 321/3 Part, 322 Part, 322/4 Part, 322/7 Part, 323 Part, 324 Part, 327 Part, 328/2 Part, 329 Part, 329/1 Part, 331 Part, 331/1, 332/2, 335/4, 336 Part, 338, 339, 342/7, 343, 344/1, 345/6, 346 Part, 347/4, 353 Part, 354, 355 Part, 355/1 Part, 356, 357, 358 Part, 358/6, 361, 362/2, 363 Part, 363/4, 364, 366 Part, 368, 369, 372, 373, 375 Part, 376, 378 Part, 379, 380 Part, 380/4, 380/7, 381 Part, 382 Part, 383 Part, 383/2, 384 Part, 385/4, 386 Part, 386/2, 386/6 Part, 386/8, 388 Part, 390, 391, 392/6, 395 Part, 395/3, 398 Part, 398/4, 399/2, 400/4, 401/2, 402 Part, 403, 404, 405/2, 406/3 Part, 407/3 Part, 408/2 Part, 408/3, 413/1, 416/4, 417, 418 Part, 419/1, 420, 421 Part, 422 Part, 422/3 Part, 422/5 Part, 423 Part, 424/3 Part, 425 Part, 429, 430 Part, 430/4 Part, 431 Part, 431/3 Part, 432 Part, 432/3 Part, 433 Part, 434 Part, 434/2 Part, 435 Part, 436/1 Part, 437 Part, 438, 439, 440 Part, 441 Part, 442 Part, 443 Part, 444 Part, 450 Part, 451 Part, 452/3 Part, 452/4 Part, 452/6 Part, 453 Part, 453/2 Part, 454/2 Part, 455 Part, 456 Part, 456/2 Part, 459 Part, 459/4, 465 Part, 466 Part
Proposed Road	Nil

Table 13: Salem LPA - Kadayampatti Taluk - Mukkanur - Schedule

Kadayampatti Taluk - Mukkanur	
Land Use	Survey Numbers
Residential	1 Part, 2 Part, 4 Part, 6 Part, 7 Part, 12 Part, 13 Part, 14 Part, 15 Part, 16 Part, 19 Part, 20 Part, 21 Part, 22 Part, 23 Part, 24 Part, 25 Part, 26 Part, 27 Part, 28 Part, 28/4, 29 Part, 31 Part, 32 Part, 33 Part, 35 Part, 36 Part, 40 Part, 41 Part, 42 Part, 44 Part, 46 Part, 47 Part, 48 Part, 49 Part, 51 Part, 52 Part, 53 Part, 55 Part, 56 Part, 57 Part, 58 Part, 61 Part, 63 Part, 65 Part, 67 Part, 68 Part, 69 Part, 70 Part, 71 Part, 72 Part, 74 Part, 75 Part, 76 Part, 77 Part, 79 Part, 81 Part, 82 Part, 84 Part, 87 Part, 88/1 Part, 92 Part, 93 Part, 94 Part, 96 Part, 98 Part, 99 Part, 101 Part, 103 Part, 105 Part, 105/1, 107 Part, 108 Part, 109 Part, 110 Part, 110/2, 111 Part, 112 Part, 112/1, 113 Part, 114 Part, 115 Part, 116 Part, 117 Part, 118 Part, 119 Part, 120 Part, 122 Part, 123 Part, 124 Part, 125 Part, 126 Part, 127 Part, 128 Part, 129 Part, 130 Part, 131 Part, 133 Part, 134 Part, 135 Part, 136 Part, 137 Part, 138 Part, 139 Part, 140 Part, 141 Part, 143 Part, 144 Part, 145 Part, 146 Part, 147 Part, 150 Part, 151 Part, 154 Part, 155 Part, 156 Part, 157 Part, 158 Part, 159 Part, 160 Part, 162 Part
Commercial	46 Part, 144 Part
Industrial	56 Part, 117 Part, 140 Part, 155 Part
Institutional	6/1 Part, 18 Part, 25/7 Part, 32 Part, 34 Part, 37 Part, 55 Part, 56 Part, 71 Part, 77 Part, 116 Part, 123 Part, 134 Part, 143 Part, 144 Part, 145 Part, 148 Part
Open Space and Recreational	Nil
Agricultural Use	1 Part, 2 Part, 3 Part, 3/1, 4 Part, 4/2, 5 Part, 5/8, 6 Part, 6/1 Part, 6/2, 7 Part, 7/1, 8 Part, 8/1, 8/2, 8/4, 9 Part, 9/2, 9/3, 10 Part, 11 Part, 12 Part, 13 Part, 14 Part, 15 Part, 15/1, 15/4, 16 Part, 16/1, 16/2, 17, 18 Part, 19 Part, 20 Part, 21 Part, 22 Part, 23 Part, 24 Part, 25 Part, 26 Part, 26/4, 27 Part, 27/2, 27/6, 28 Part, 28/2, 29 Part, 29/1, 29/5, 29/6, 30 Part, 30/1, 31 Part, 31/2, 32 Part, 32/1, 32/5, 33 Part, 33/1, 34 Part, 35 Part, 36 Part, 37 Part, 37/4, 38, 40 Part, 41 Part, 42 Part, 43, 44 Part, 45 Part, 46 Part, 47 Part, 48 Part, 49 Part, 50 Part, 51 Part, 52 Part, 53 Part, 55 Part, 56 Part, 57 Part, 58 Part, 61 Part, 62 Part, 62/2, 63 Part, 63/2, 64, 65 Part, 65/3, 65/6, 66 Part, 66/5, 67 Part, 68 Part, 69 Part, 70 Part, 71 Part, 72 Part, 73, 74 Part, 75 Part, 76 Part, 76/1, 76/2, 77 Part, 77/8, 79 Part, 81 Part, 82 Part, 84 Part, 85 Part, 85/3, 87 Part, 88 Part, 88/1 Part, 88/3, 88/7, 91 Part, 91/7, 92 Part, 93 Part, 94 Part, 96 Part, 98 Part, 99 Part, 100 Part, 101 Part, 102 Part, 103 Part, 104 Part, 105 Part, 106 Part, 106/1, 106/4 Part, 106/5, 107 Part, 107/5, 107/6, 107/7, 108 Part, 108/2, 108/3, 108/4, 109 Part, 110 Part, 110/1, 111 Part, 112 Part, 112/4,

	112/5, 112/8, 112/9, 113 Part, 113/2, 114 Part, 115 Part, 116 Part, 116/1, 117 Part, 118 Part, 119 Part, 120 Part, 121 Part, 122 Part, 123 Part, 124 Part, 125 Part, 126 Part, 127 Part, 128 Part, 129 Part, 130 Part, 131 Part, 132 Part, 132/19, 133 Part, 134 Part, 135 Part, 136 Part, 137 Part, 138 Part, 139 Part, 140 Part, 140/5, 141 Part, 143 Part, 144 Part, 145 Part, 146 Part, 147 Part, 148 Part, 149 Part, 150 Part, 151 Part, 152, 153, 154 Part, 155 Part, 156 Part, 157 Part, 158 Part, 159 Part, 160 Part, 161 Part, 161/1, 162 Part
Forest and Hill	3/4, 4/1, 9 Part, 10/1, 11/1, 11/2, 14/1, 14/3, 15/2, 39, 75/1, 102 Part, 106/2, 106/4 Part, 107/2, 108/5, 108/6, 109 Part, 113/3
Water bodies	53/3, 66/3, 66/4, 66/6, 77/5, 78 Part, 80 Part, 83 Part, 86 Part, 93/3, 93/4, 95, 97 Part, 98/1, 98/4, 101/2, 107/3, 111 Part, 112/7, 114 Part, 115/5, 116 Part, 122 Part, 125 Part, 127 Part, 134 Part, 136/1, 140/3, 140/4, 140/7, 141/1, 143/2
Transportation	1 Part, 3 Part, 4 Part, 5 Part, 6 Part, 7 Part, 14 Part, 15 Part, 16 Part, 18 Part, 19 Part, 20 Part, 21 Part, 22 Part, 23 Part, 24 Part, 24/4, 25/7 Part, 26 Part, 27 Part, 28 Part, 29 Part, 31 Part, 32 Part, 33 Part, 34 Part, 35 Part, 40 Part, 41 Part, 42 Part, 44 Part, 45 Part, 46 Part, 47 Part, 48 Part, 49 Part, 50 Part, 51 Part, 52 Part, 53 Part, 54, 55 Part, 56 Part, 58 Part, 59, 60, 63 Part, 65 Part, 65/2, 66 Part, 68 Part, 69 Part, 70 Part, 71 Part, 72 Part, 72/3, 74 Part, 75 Part, 77 Part, 77/10, 78 Part, 79 Part, 80 Part, 81 Part, 82 Part, 83 Part, 84 Part, 86 Part, 88 Part, 89, 90, 91/4, 93 Part, 94 Part, 96 Part, 97 Part, 99 Part, 100 Part, 101 Part, 103 Part, 104 Part, 105 Part, 106 Part, 107 Part, 108 Part, 111 Part, 112 Part, 117 Part, 118 Part, 119 Part, 120 Part, 121 Part, 122 Part, 123 Part, 124 Part, 125 Part, 126 Part, 128 Part, 129 Part, 130 Part, 131 Part, 133 Part, 134 Part, 135 Part, 138 Part, 139 Part, 140 Part, 142, 144 Part, 145 Part, 148 Part, 149 Part, 150 Part, 151 Part, 154 Part, 155 Part, 156 Part, 157 Part, 158 Part, 159 Part, 161 Part, 162 Part
Proposed Road	Nil

Table 14: Salem LPA - Kadayampatti Taluk - Nachanampatti - Schedule

Kadayampatti Taluk - Nachanampatti	
Land Use	Survey Numbers
Residential	4 Part, 5 Part, 10 Part, 11 Part, 12 Part, 13 Part, 16 Part, 17 Part, 18 Part, 20 Part, 21 Part, 23 Part, 24 Part, 25 Part, 29 Part, 32 Part, 36 Part, 37 Part, 38 Part, 39 Part, 41 Part, 41/4 Part, 42 Part, 43 Part, 46 Part, 46/1 Part, 46/2 Part, 47 Part, 49 Part, 50 Part, 54 Part, 55 Part, 58 Part, 61 Part, 66 Part, 67 Part, 68 Part, 70 Part, 70/1, 71 Part, 74 Part, 75 Part, 76 Part, 79 Part, 80 Part, 81 Part, 86 Part, 87 Part, 88 Part, 90 Part, 91 Part, 92 Part, 93 Part, 97 Part, 97/4B Part, 98 Part, 98/1C2 Part, 98/2B1 Part, 99 Part, 99/2A Part, 99/3, 100 Part, 102 Part, 103 Part, 103/3, 105 Part, 108 Part, 110 Part, 111 Part, 113 Part, 115 Part, 117 Part, 118 Part, 123 Part, 125 Part, 127 Part, 128 Part, 129 Part
Commercial	7/2 Part, 7/11 Part, 10 Part, 22 Part, 23 Part, 24 Part, 25 Part, 32 Part, 55 Part, 58 Part, 61 Part, 66 Part, 67 Part, 71 Part, 73 Part, 74 Part, 75 Part, 80 Part, 81 Part, 91 Part, 93 Part, 97 Part, 111 Part, 115 Part
Industrial	81 Part
Institutional	35 Part, 36 Part, 46/2 Part, 55 Part, 55/5 Part, 62/1, 67 Part, 70 Part, 71 Part, 76 Part, 97 Part, 99 Part, 109 Part, 110 Part, 111 Part, 113 Part, 115 Part, 116/2 Part, 123 Part
Open Space and Recreational	75 Part, 110 Part
Agricultural Use	4 Part, 5 Part, 6, 7 Part, 7/2 Part, 7/11 Part, 8, 9 Part, 10 Part, 11 Part, 12 Part, 13 Part, 14 Part, 15 Part, 16 Part, 17 Part, 18 Part, 19, 20 Part, 21 Part, 22 Part, 23 Part, 24 Part, 25 Part, 29 Part, 30 Part, 32 Part, 33, 34 Part, 35 Part, 35/4, 36 Part, 37 Part, 38 Part, 39 Part, 41 Part, 41/4 Part, 42 Part, 43 Part, 46 Part, 47 Part, 48 Part, 49 Part, 50 Part, 50/8, 53 Part, 54 Part, 55 Part, 55/5 Part, 58 Part, 61 Part, 66 Part, 67 Part, 68 Part, 69 Part, 70 Part, 71 Part, 73 Part, 74 Part, 75 Part, 76 Part, 79 Part, 80 Part, 81 Part, 86 Part, 87 Part, 88 Part, 89 Part, 89/3, 89/5 Part, 90 Part, 91 Part, 92 Part, 93 Part, 97 Part, 97/4B Part, 98 Part, 99 Part, 100 Part, 101 Part, 102 Part, 103 Part, 104 Part, 105 Part, 105/4, 105/5, 105/6, 106 Part, 106/3, 106/7, 107 Part, 108 Part, 109 Part, 110 Part, 110/3, 111 Part, 113 Part, 115 Part, 116/1 Part, 116/2 Part, 117 Part, 118 Part, 119, 120 Part, 120/3, 121 Part, 121/3, 123 Part, 124 Part, 124/2, 125 Part, 125/2, 125/4, 126 Part, 126/2, 126/4 Part, 127 Part, 128 Part, 129 Part
Forest and Hill	4 Part, 5 Part, 14 Part, 15 Part, 89 Part, 122
Water bodies	3/2 Part, 4/1, 48 Part, 49 Part, 50 Part, 51, 52, 53/1, 71 Part, 92/2, 129 Part
Transportation	1, 2, 3/1, 3/2 Part, 4 Part, 5 Part, 9 Part, 10 Part, 11 Part, 12 Part, 13 Part, 16 Part, 17 Part, 20 Part, 21 Part, 23 Part, 23/2B, 24 Part, 25 Part, 25/1A,

	25/1B1, 25/4A1, 26, 27, 28, 29/2, 29/3A1, 30 Part, 30/3A, 30/3B1, 32 Part, 32/1A, 34 Part, 35 Part, 36 Part, 37 Part, 38 Part, 39 Part, 40, 41 Part, 41/4 Part, 42 Part, 43 Part, 44, 45, 46 Part, 46/1 Part, 46/2 Part, 50 Part, 55 Part, 55/5 Part, 56, 57, 58 Part, 59, 60, 61 Part, 61/4, 62/2, 63, 64, 65, 66 Part, 67 Part, 68 Part, 69 Part, 70 Part, 71 Part, 72, 73 Part, 73/1A, 73/1B, 73/3, 73/4B1, 74 Part, 75 Part, 76 Part, 77, 78, 80 Part, 80/1A1, 81 Part, 81/2A1, 82, 83, 84, 85, 86 Part, 86/2B, 87 Part, 88 Part, 89 Part, 89/5 Part, 90 Part, 91 Part, 91/2A2, 92 Part, 93 Part, 93/1A3B, 93/1A10B, 93/1B, 94, 95, 96, 97 Part, 97/1A, 97/2, 97/3, 97/4B Part, 98 Part, 98/1C2 Part, 98/2B1 Part, 99 Part, 99/1B, 99/2A Part, 101 Part, 102 Part, 103 Part, 104 Part, 105 Part, 106 Part, 107 Part, 108 Part, 109 Part, 110 Part, 111 Part, 112, 113 Part, 113/1B, 114, 115 Part, 116/1 Part, 116/2 Part, 117/1, 118/1, 120 Part, 123 Part, 123/2, 125 Part, 126 Part, 126/4 Part, 127 Part, 128 Part, 129 Part
Proposed Road	Nil

Table 15: Salem LPA - Kadayampatti Taluk - Nadupatti - Schedule

Kadayampatti Taluk - Nadupatti	
Land Use	Survey Numbers
Residential	1 Part, 4 Part, 5 Part, 6 Part, 7 Part, 8 Part, 9 Part, 10 Part, 11 Part, 12 Part, 13 Part, 14 Part, 15 Part, 16 Part, 18 Part, 19 Part, 20 Part, 21 Part, 22 Part, 23 Part, 24 Part, 25 Part, 26 Part, 27 Part, 28 Part, 29 Part, 30 Part, 31 Part, 32 Part, 33 Part, 34 Part, 35 Part, 36 Part, 37 Part, 38 Part, 39 Part, 41 Part, 45 Part, 46 Part, 49 Part, 50 Part, 51 Part, 53 Part, 54 Part, 56 Part, 57 Part, 60 Part, 61 Part, 62 Part, 63 Part, 65 Part, 67 Part, 68 Part, 69 Part, 70 Part, 71 Part, 72 Part, 73 Part, 74 Part, 75 Part, 77 Part, 78 Part, 79 Part, 80 Part, 81 Part, 82 Part, 83 Part, 87 Part, 88 Part, 89 Part, 90 Part, 92 Part, 93 Part, 95 Part, 96 Part, 97 Part, 98 Part, 99 Part, 102 Part, 103 Part, 104 Part, 105 Part, 107 Part, 108 Part, 109 Part, 110 Part, 111 Part, 112 Part, 113 Part, 114 Part, 115 Part, 116 Part, 117 Part, 118 Part, 120 Part, 121 Part, 122 Part, 125 Part, 126 Part, 127 Part, 128 Part, 130 Part, 132 Part, 135 Part, 136 Part, 137 Part, 138 Part, 139 Part, 140 Part, 141 Part, 142 Part, 143 Part, 144 Part, 146 Part, 148 Part, 149 Part, 150 Part, 151 Part, 152 Part, 153 Part, 155 Part, 157 Part, 158 Part, 162 Part, 163 Part, 164 Part, 165 Part, 166 Part, 168 Part, 169 Part, 172 Part, 173 Part, 177 Part, 181 Part, 189 Part, 222 Part, 233 Part, 236 Part, 237 Part, 239 Part, 243 Part
Commercial	37 Part, 39 Part, 40 Part, 41 Part, 43 Part, 68 Part, 97 Part, 246 Part
Industrial	89 Part, 93 Part, 99 Part, 100 Part, 188 Part
Institutional	6 Part, 16 Part, 21 Part, 22 Part, 32 Part, 33 Part, 37 Part, 38 Part, 53 Part, 56 Part, 65 Part, 67 Part, 68 Part, 69 Part, 70 Part, 71 Part, 72 Part, 87 Part, 93 Part, 109 Part, 118 Part, 129 Part, 130 Part, 139 Part, 166 Part, 168 Part, 236 Part, 237 Part
Open Space and Recreational	Nil
Agricultural Use	1 Part, 2, 3, 4 Part, 5 Part, 6 Part, 7 Part, 8 Part, 9 Part, 10 Part, 11 Part, 12 Part, 13 Part, 14 Part, 15 Part, 16 Part, 17, 18 Part, 19 Part, 20 Part, 21 Part, 22 Part, 23 Part, 24 Part, 25 Part, 26 Part, 27 Part, 28 Part, 29 Part, 30 Part, 31 Part, 32 Part, 33 Part, 34 Part, 35 Part, 36 Part, 37 Part, 39 Part, 40 Part, 41 Part, 43 Part, 45 Part, 46 Part, 49 Part, 50 Part, 51 Part, 52 Part, 53 Part, 54 Part, 56 Part, 57 Part, 60 Part, 61 Part, 62 Part, 63 Part, 65 Part, 67 Part, 68 Part, 69 Part, 70 Part, 72 Part, 73 Part, 74 Part, 75 Part, 77 Part, 78 Part, 79 Part, 80 Part, 81 Part, 82 Part, 83 Part, 84, 85 Part, 86 Part, 87 Part, 88 Part, 89 Part, 90 Part, 92 Part, 93 Part, 94 Part, 95 Part, 96 Part, 97 Part, 98 Part, 99 Part, 100 Part, 101 Part, 102 Part, 103 Part, 104 Part, 105 Part, 107 Part, 108 Part, 109 Part, 110 Part, 111 Part, 112 Part, 113 Part, 114 Part, 115 Part, 116 Part, 117 Part,

	118 Part, 119 Part, 120 Part, 121 Part, 122 Part, 123, 124 Part, 125 Part, 126 Part, 127 Part, 128 Part, 129 Part, 130 Part, 131, 132 Part, 135 Part, 136 Part, 137 Part, 138 Part, 139 Part, 140 Part, 141 Part, 142 Part, 143 Part, 144 Part, 145, 146 Part, 148 Part, 149 Part, 150 Part, 151 Part, 152 Part, 153 Part, 155 Part, 156 Part, 157 Part, 158 Part, 159, 160 Part, 162 Part, 163 Part, 164 Part, 165 Part, 168 Part, 169 Part, 170, 172 Part, 173 Part, 174, 175 Part, 176 Part, 177 Part, 178 Part, 179 Part, 181 Part, 182 Part, 188 Part, 189 Part, 190, 191, 196 Part, 197 Part, 216 Part, 217 Part, 218 Part, 219 Part, 220 Part, 221 Part, 222 Part, 223 Part, 224 Part, 225 Part, 232 Part, 233 Part, 234, 235 Part, 236 Part, 237 Part, 239 Part, 241 Part, 242 Part, 243 Part, 244, 245 Part, 246 Part, 248 Part, 249 Part, 250 Part, 251 Part, 252 Part, 253 Part, 255 Part
Forest and Hill	10 Part, 15 Part, 16 Part, 21 Part, 25 Part, 26 Part, 32 Part, 37 Part, 38 Part, 40 Part, 80 Part, 85 Part, 86 Part, 87 Part, 98 Part, 99 Part, 100 Part, 101 Part, 121 Part, 149 Part, 157 Part, 160 Part, 169 Part, 171, 175 Part, 176 Part, 177 Part, 178 Part, 179 Part, 180 Part, 181 Part, 182 Part, 183, 184, 185, 186, 187, 188 Part, 189 Part, 192, 193, 194, 195, 196 Part, 197 Part, 198, 199, 201, 202, 203, 204, 205, 206, 207, 208, 209, 210, 211, 212, 213, 214, 215, 216 Part, 217 Part, 218 Part, 219 Part, 221 Part, 222 Part, 223 Part, 224 Part, 225 Part, 226, 227, 228, 229, 230, 231, 232 Part, 233 Part, 235 Part, 236 Part, 237 Part, 238 Part, 239 Part, 240, 241 Part, 242 Part, 243 Part, 245 Part, 246 Part, 248 Part, 249 Part, 250 Part, 251 Part, 252 Part, 253 Part, 254, 255 Part
Water bodies	5 Part, 6 Part, 7 Part, 8 Part, 10 Part, 11 Part, 12 Part, 13 Part, 14 Part, 15 Part, 16 Part, 18 Part, 19 Part, 21 Part, 24 Part, 31 Part, 32 Part, 34 Part, 36 Part, 39 Part, 40 Part, 87 Part, 91 Part, 92 Part, 93 Part, 94 Part, 106, 107 Part, 118 Part, 119 Part, 120 Part, 125 Part, 126 Part, 130 Part, 133, 134, 138 Part, 156 Part, 169 Part, 189 Part, 246 Part
Transportation	1 Part, 4 Part, 5 Part, 6 Part, 7 Part, 8 Part, 9 Part, 10 Part, 11 Part, 12 Part, 13 Part, 14 Part, 15 Part, 16 Part, 18 Part, 20 Part, 21 Part, 22 Part, 23 Part, 24 Part, 25 Part, 26 Part, 27 Part, 28 Part, 29 Part, 34 Part, 37 Part, 38 Part, 39 Part, 41 Part, 42, 44, 46 Part, 47, 48, 49 Part, 50 Part, 51 Part, 52 Part, 53 Part, 55, 56 Part, 57 Part, 58, 59, 60 Part, 61 Part, 62 Part, 63 Part, 64, 65 Part, 66, 67 Part, 68 Part, 69 Part, 70 Part, 71 Part, 72 Part, 73 Part, 74 Part, 75 Part, 76, 77 Part, 79 Part, 80 Part, 81 Part, 87 Part, 89 Part, 90 Part, 91 Part, 92 Part, 93 Part, 97 Part, 98 Part, 99 Part, 101 Part, 102 Part, 103 Part, 104 Part, 105 Part, 107 Part, 108 Part, 109 Part, 110 Part, 111 Part, 112 Part, 114 Part, 120 Part, 121 Part, 122 Part, 124 Part, 125 Part, 127 Part, 129 Part, 130 Part, 135 Part, 136 Part, 137 Part, 138 Part, 139 Part, 140 Part, 141 Part, 142 Part, 146 Part, 149 Part, 150 Part, 151 Part, 152 Part, 153 Part, 157 Part, 158 Part, 160 Part, 164 Part, 165 Part, 166 Part, 167, 168 Part, 169 Part, 173 Part, 176 Part, 177 Part, 178 Part, 179 Part, 180 Part, 181 Part, 182 Part, 219 Part, 220

	Part, 221 Part, 222 Part, 232 Part, 233 Part, 236 Part, 237 Part, 238 Part, 239 Part, 241 Part, 242 Part, 243 Part, 248 Part, 251 Part, 252 Part, 253 Part, 255 Part
Proposed Road	Nil

Table 16: Salem LPA - Kadayampatti Taluk - Palappallikombai - Schedule

Kadayampatti Taluk - Palappallikombai	
Land Use	Survey Numbers
Residential	1 Part, 2 Part, 3 Part, 4 Part, 5 Part, 6 Part, 7 Part, 8 Part, 9 Part, 16 Part, 17 Part, 18 Part, 19 Part, 20 Part, 21 Part, 22 Part
Commercial	Nil
Industrial	Nil
Institutional	Nil
Open Space and Recreational	Nil
Agricultural Use	1 Part, 2 Part, 3 Part, 4 Part, 5 Part, 6 Part, 7 Part, 8 Part, 9 Part, 16 Part, 17 Part, 18 Part, 19 Part, 20 Part, 21 Part, 22 Part
Forest and Hill	Nil
Water bodies	1 Part, 18 Part, 20 Part, 22 Part
Transportation	1 Part, 2 Part, 4 Part, 5 Part, 6 Part, 7 Part, 8 Part, 9 Part, 10, 11, 12, 13, 14, 15, 16 Part, 17 Part, 22 Part
Proposed Road	Nil

Table 17: Salem LPA - Kadayampatti Taluk - Pannapatti - Schedule

Kadayampatti Taluk - Pannapatti	
Land Use	Survey Numbers
Residential	2 Part, 6 Part, 9 Part, 18 Part, 20 Part, 22 Part, 23 Part, 24 Part, 25 Part, 26 Part, 33 Part, 35 Part, 35/6, 37 Part, 39 Part, 39/2, 43 Part, 44 Part, 45 Part, 46 Part, 48 Part, 51 Part, 52 Part, 53 Part, 54 Part, 55 Part, 56 Part, 58 Part, 61 Part, 66 Part, 71 Part, 72 Part, 74 Part, 75 Part, 76 Part, 77 Part, 78 Part, 79 Part, 80 Part, 81 Part, 85 Part, 86 Part, 88 Part, 91 Part, 93 Part, 96 Part, 98 Part, 99 Part, 100 Part, 101 Part, 102 Part, 103 Part, 104 Part, 105 Part, 106 Part, 107 Part, 110 Part, 111 Part, 112 Part, 113 Part, 114 Part, 115 Part, 116 Part, 117 Part, 118 Part, 119 Part, 122 Part, 123 Part, 124 Part, 127 Part, 132, 133 Part, 134 Part, 135 Part, 136 Part, 137 Part, 138 Part, 139 Part, 145 Part, 146 Part, 147 Part, 148 Part, 149 Part, 151 Part, 152 Part, 153 Part, 154 Part, 158 Part, 159 Part, 160 Part, 161 Part, 163 Part, 165 Part, 169 Part, 170 Part, 171 Part, 172 Part, 173 Part, 174 Part, 176 Part, 196 Part, 197 Part, 198 Part, 199 Part, 200 Part, 201 Part, 204 Part, 205 Part, 207 Part, 210 Part, 212 Part, 213 Part, 214 Part, 215 Part, 216 Part, 217 Part, 220 Part, 221 Part, 222 Part, 223 Part, 223/3, 224 Part, 225 Part, 226 Part, 227 Part, 228 Part, 231 Part, 233 Part, 234 Part, 237 Part, 238 Part, 240 Part, 241 Part, 242 Part, 243 Part, 244 Part, 245 Part, 246 Part, 247 Part, 248 Part, 250 Part, 251 Part, 252 Part, 255, 256 Part
Commercial	107 Part, 138 Part, 153 Part, 159 Part, 161 Part, 163 Part, 165 Part, 172 Part, 173 Part, 176 Part, 192 Part, 196 Part, 197 Part, 198 Part, 200 Part, 201 Part, 204 Part, 207 Part, 210 Part, 212 Part, 214 Part, 216 Part, 217 Part, 221 Part, 223 Part, 248 Part, 252 Part, 256 Part, 257 Part
Industrial	51 Part, 190 Part, 197 Part, 198 Part, 201 Part, 215 Part
Institutional	2/2, 17 Part, 45 Part, 46 Part, 72 Part, 80 Part, 114 Part, 115 Part, 123 Part, 124 Part, 138 Part, 145/1, 163 Part, 163/1, 165 Part, 173 Part, 196 Part, 197 Part, 210 Part, 216 Part, 220 Part, 221 Part, 226 Part, 231/5, 233 Part, 247 Part, 250 Part
Open Space and Recreational	154 Part, 220/1B, 228 Part
Agricultural Use	1 Part, 2 Part, 2/1, 3 Part, 4 Part, 4/2, 5, 6 Part, 7, 8, 9 Part, 10, 11, 12 Part, 13, 14, 15, 16, 18 Part, 20 Part, 22 Part, 23 Part, 24 Part, 25 Part, 26 Part, 28 Part, 30 Part, 30/2, 34, 35 Part, 36 Part, 37 Part, 39 Part, 42 Part, 43 Part, 44 Part, 45 Part, 46 Part, 47, 48 Part, 51 Part, 52 Part, 53 Part, 54 Part, 55 Part, 55/6, 56 Part, 57, 58 Part, 59, 60, 61 Part, 62, 63, 64, 65, 66 Part, 67 Part, 68 Part, 69 Part, 71 Part, 72 Part, 74 Part, 75 Part, 76 Part, 77 Part, 78 Part, 79 Part, 80 Part, 81 Part, 82, 85 Part, 86 Part, 88 Part, 89, 92, 93 Part, 96 Part, 97 Part, 98 Part, 99 Part, 100 Part, 101

	Part, 102 Part, 103 Part, 104 Part, 105 Part, 106 Part, 107 Part, 110 Part, 111 Part, 111/3, 112 Part, 113 Part, 114 Part, 115 Part, 116 Part, 117 Part, 117/6, 118 Part, 119 Part, 122 Part, 123 Part, 124 Part, 127 Part, 128 Part, 128/2, 129 Part, 133 Part, 134 Part, 135 Part, 136 Part, 138 Part, 139 Part, 142 Part, 144 Part, 144/1, 144/4, 145 Part, 146 Part, 147 Part, 148 Part, 149 Part, 151 Part, 152 Part, 153 Part, 154 Part, 158 Part, 159 Part, 160 Part, 161 Part, 163 Part, 163/14, 169 Part, 170 Part, 171 Part, 172 Part, 173 Part, 174 Part, 175, 176 Part, 177, 178, 179, 180, 181, 182, 183 Part, 184, 185 Part, 186, 187, 188, 189, 190 Part, 192/1, 195 Part, 196 Part, 197 Part, 198 Part, 199 Part, 200 Part, 201 Part, 204 Part, 205 Part, 207 Part, 210 Part, 212 Part, 213 Part, 215 Part, 216 Part, 220 Part, 221 Part, 222 Part, 223 Part, 224 Part, 225 Part, 226 Part, 227 Part, 228 Part, 231 Part, 231/7, 233 Part, 234 Part, 237 Part, 238 Part, 239 Part, 240 Part, 241 Part, 242 Part, 243 Part, 244 Part, 245 Part, 246 Part, 247 Part, 248 Part, 249, 250 Part, 251 Part, 252 Part, 256 Part, 257 Part
Forest and Hill	23 Part, 23/1, 226 Part
Water bodies	1/2, 3/6, 12/9, 17 Part, 18/5, 22 Part, 25/6, 27, 28/1, 29, 31, 32, 38 Part, 40 Part, 41 Part, 46 Part, 50 Part, 55/1, 55/2, 56/9, 58/7, 61/1, 67 Part, 68/2, 69/2, 75/1, 76 Part, 77 Part, 77/2, 118/2, 119/9, 119/10, 120, 121, 123/8, 140, 141, 142/8, 143, 149/11, 149/12, 149/13, 150, 155, 156, 157, 169/5, 170 Part, 173 Part, 174/9, 176/3, 183/6, 183/7, 185/4, 185/7, 185/8, 191, 192/4, 195/4, 195/5, 198/4, 198/5, 212 Part, 213 Part, 214 Part, 215 Part, 223/5, 224/3, 239/9, 239/10, 240/2
Transportation	2 Part, 17 Part, 18 Part, 19, 21, 23 Part, 25/8, 33 Part, 35 Part, 36 Part, 38 Part, 39/4, 40 Part, 41 Part, 42/3, 44/6, 45 Part, 46 Part, 49, 50 Part, 61 Part, 70, 71 Part, 72 Part, 72/4, 73, 74/1, 74/15, 75 Part, 78 Part, 79 Part, 80 Part, 81 Part, 83, 84, 86 Part, 87, 88 Part, 88/1, 90, 91 Part, 93/3, 94, 95, 96 Part, 97 Part, 98 Part, 99 Part, 105/8, 106 Part, 107 Part, 108, 109, 111 Part, 111/4, 112 Part, 114 Part, 115 Part, 115/11, 118 Part, 119/7, 122 Part, 123/7, 124 Part, 124/12, 125, 126, 127/1, 127/2, 128/1B, 129 Part, 130, 131, 134 Part, 135 Part, 136 Part, 137 Part, 138 Part, 139 Part, 145 Part, 147 Part, 148 Part, 154 Part, 154/7, 154/8, 158 Part, 159 Part, 160 Part, 161 Part, 162, 163 Part, 163/2, 164, 165 Part, 166, 167, 168, 169 Part, 169/1, 171 Part, 172 Part, 173 Part, 174 Part, 176 Part, 190/3A, 190/3B1, 192/2A, 192/5, 193, 194, 195/1A1B, 195/1A2, 195/3B2, 196/1B, 196/2B, 197 Part, 197/1A2, 198 Part, 199 Part, 200 Part, 200/1B, 201 Part, 203, 204/1A1, 205 Part, 205/1A, 207 Part, 207/1A1, 208, 209, 210/1A, 210/1B2A, 211, 212 Part, 212/12, 215 Part, 216 Part, 218, 219, 220 Part, 221 Part, 223 Part, 224 Part, 226 Part, 228 Part, 229, 230, 231 Part, 232, 233 Part, 234 Part, 235, 236, 237 Part, 239 Part, 241 Part, 243 Part, 245 Part, 247 Part, 248 Part, 250 Part, 252 Part, 253, 254, 256/3, 257 Part
Proposed Road	Nil

Table 18: Salem LPA - Kadayampatti Taluk - Poosaripatti - Schedule

Kadayampatti Taluk - Poosaripatti	
Land Use	Survey Numbers
Residential	1 Part, 2 Part, 3 Part, 4 Part, 5 Part, 8 Part, 9 Part, 10 Part, 11 Part, 12 Part, 13 Part, 14 Part, 15 Part, 16 Part, 17 Part, 18 Part, 19 Part, 20 Part, 21 Part, 22 Part, 23 Part, 25 Part, 28 Part, 31 Part, 33 Part, 34 Part, 36 Part, 37 Part, 38 Part, 39 Part, 40 Part, 41 Part, 43 Part, 44 Part, 47 Part, 48 Part, 49 Part, 50 Part, 51 Part, 54 Part, 56 Part, 58 Part, 59 Part, 60 Part, 61 Part, 62 Part, 65 Part, 66 Part, 67 Part, 68 Part, 69 Part, 70 Part, 71 Part, 72 Part, 73 Part, 73/5, 74 Part, 75 Part, 77 Part, 78 Part, 79 Part, 80 Part, 81 Part, 82 Part, 83 Part, 84 Part, 85 Part, 86 Part, 87 Part, 89 Part, 90 Part, 91 Part, 92 Part, 93 Part, 94 Part, 95 Part, 98 Part, 100 Part, 103 Part
Commercial	15 Part, 16 Part, 17 Part, 24 Part, 69 Part, 70 Part, 71 Part, 72 Part, 82 Part, 91 Part, 92 Part, 93 Part, 95 Part, 98 Part, 100 Part, 103 Part
Industrial	Nil
Institutional	12 Part, 13 Part, 21 Part, 31 Part, 38 Part, 54 Part, 61 Part, 71/3, 77 Part, 81 Part, 86 Part, 87 Part, 88, 89 Part, 90 Part, 91 Part, 93 Part, 94 Part, 95 Part, 97 Part, 98 Part, 100 Part
Open Space and Recreational	91 Part
Agricultural Use	1 Part, 2 Part, 3 Part, 4 Part, 5 Part, 6, 7 Part, 8 Part, 9 Part, 10 Part, 11 Part, 12 Part, 13 Part, 14 Part, 15 Part, 16 Part, 17 Part, 18 Part, 19 Part, 20 Part, 21 Part, 22 Part, 23 Part, 24 Part, 25 Part, 26 Part, 26/3, 28 Part, 31 Part, 33 Part, 34 Part, 36 Part, 37 Part, 38 Part, 39 Part, 40 Part, 41 Part, 43 Part, 44 Part, 47 Part, 48 Part, 49 Part, 50 Part, 51 Part, 54 Part, 55, 56 Part, 57 Part, 57/4, 58 Part, 58/4, 59 Part, 60 Part, 61 Part, 62 Part, 63, 64 Part, 65 Part, 66 Part, 67 Part, 68 Part, 70 Part, 71 Part, 71/2, 72 Part, 72/1, 72/7, 73 Part, 73/3, 74 Part, 75 Part, 76, 77 Part, 78 Part, 79 Part, 80 Part, 81 Part, 82 Part, 83 Part, 84 Part, 85 Part, 86 Part, 87 Part, 89 Part, 90 Part, 91 Part, 92 Part, 95 Part, 98 Part, 100 Part, 103 Part
Forest and Hill	14 Part, 15 Part, 19 Part, 23 Part, 24 Part, 25 Part, 67 Part
Water bodies	26/5, 27 Part, 28/24, 28/25, 35 Part, 49 Part
Transportation	1 Part, 2 Part, 3 Part, 4 Part, 5 Part, 7 Part, 12 Part, 14 Part, 15 Part, 16 Part, 17 Part, 18 Part, 19 Part, 21 Part, 22 Part, 23 Part, 24 Part, 27 Part, 28 Part, 29, 30, 32, 34 Part, 35 Part, 36 Part, 38 Part, 39 Part, 40 Part, 41/6, 42, 45, 46, 47 Part, 49 Part, 50 Part, 51 Part, 52, 53, 54 Part, 56 Part, 58 Part, 58/5, 59 Part, 60 Part, 64 Part, 65 Part, 66 Part, 67 Part, 69 Part, 70 Part, 71 Part, 72 Part, 73 Part, 74 Part, 75 Part, 77 Part, 79 Part, 80 Part, 81 Part, 82 Part, 83 Part, 84 Part, 85 Part, 87 Part, 89 Part, 90

	Part, 91 Part, 92 Part, 93 Part, 94 Part, 95 Part, 96, 97 Part, 98 Part, 99, 100 Part, 102, 103 Part
Proposed Road	Nil

Table 19: Salem LPA - Kadayampatti Taluk - Pottipuram - Schedule

Kadayampatti Taluk - Pottipuram	
Land Use	Survey Numbers
Residential	1 Part, 2 Part, 3 Part, 4 Part, 5 Part, 6 Part, 7 Part, 8 Part, 9 Part, 10 Part, 11 Part, 12 Part, 14 Part, 16 Part, 17 Part, 18 Part, 20 Part, 26 Part, 27 Part, 28 Part, 30 Part, 31 Part, 32 Part, 33 Part, 34 Part, 35 Part, 36 Part, 38 Part, 39 Part, 40 Part, 41 Part, 45 Part, 46 Part, 47 Part, 48 Part, 49 Part, 51 Part, 52 Part, 53 Part, 54 Part, 55 Part, 56 Part, 57 Part, 59 Part, 61 Part, 62 Part, 63 Part, 64 Part, 65 Part, 67 Part, 70 Part, 71 Part, 73 Part, 74 Part, 75 Part, 76 Part, 77 Part, 79 Part, 81 Part, 83 Part, 84 Part, 85 Part, 86 Part, 87 Part, 88 Part, 91 Part, 92 Part, 94 Part, 95 Part, 96 Part, 97 Part, 98 Part, 99 Part, 100 Part, 102 Part, 103 Part, 106 Part, 109 Part, 110 Part, 111 Part, 112 Part, 113 Part, 114 Part, 115 Part, 118 Part, 119 Part, 120 Part, 121 Part, 122 Part, 123 Part, 124 Part, 127 Part, 128 Part, 129 Part, 132 Part, 133 Part, 134 Part, 135 Part, 136 Part, 137 Part, 138 Part, 139 Part, 140 Part, 141 Part, 142 Part, 143 Part, 144 Part, 145 Part, 146 Part, 147 Part, 149 Part, 152 Part, 153 Part, 154 Part, 157 Part
Commercial	7 Part, 8 Part, 12 Part, 32 Part, 33 Part, 41 Part, 55 Part, 56 Part, 57 Part, 70 Part, 79 Part, 81 Part, 91 Part, 102 Part, 103 Part, 109 Part, 120 Part, 133 Part, 134 Part, 135 Part, 144 Part, 145 Part, 157 Part
Industrial	16 Part, 88 Part, 91 Part, 100 Part, 124 Part
Institutional	5 Part, 7 Part, 8 Part, 12 Part, 33 Part, 41 Part, 79 Part, 84 Part, 91 Part, 98 Part, 100 Part, 103 Part, 104 Part, 120 Part, 137 Part, 145 Part, 152 Part
Open Space and Recreational	Nil
Agricultural Use	1 Part, 2 Part, 3 Part, 4 Part, 5 Part, 6 Part, 7 Part, 9 Part, 10 Part, 11 Part, 12 Part, 14 Part, 16 Part, 17 Part, 18 Part, 19 Part, 20 Part, 21 Part, 22 Part, 23, 24 Part, 25 Part, 26 Part, 27 Part, 28 Part, 30 Part, 31 Part, 32 Part, 33 Part, 34 Part, 35 Part, 36 Part, 38 Part, 39 Part, 40 Part, 41 Part, 45 Part, 46 Part, 47 Part, 48 Part, 49 Part, 51 Part, 52 Part, 53 Part, 54 Part, 55 Part, 56 Part, 57 Part, 58 Part, 59 Part, 60, 61 Part, 62 Part, 63 Part, 64 Part, 65 Part, 66 Part, 67 Part, 70 Part, 71 Part, 73 Part, 74 Part, 75 Part, 76 Part, 77 Part, 79 Part, 81 Part, 82, 83 Part, 84 Part, 85 Part, 86 Part, 87 Part, 88 Part, 91 Part, 92 Part, 93 Part, 94 Part, 95 Part, 96 Part, 97 Part, 98 Part, 99 Part, 100 Part, 101 Part, 102 Part, 103 Part, 104 Part, 106 Part, 109 Part, 110 Part, 111 Part, 112 Part, 113 Part, 114 Part, 115 Part, 118 Part, 119 Part, 120 Part, 121 Part, 122 Part, 123 Part, 124 Part, 127 Part, 128 Part, 129 Part, 130 Part, 132 Part, 133 Part, 134 Part, 135 Part, 136 Part, 137 Part, 138 Part, 139 Part, 140 Part, 141 Part,

	142 Part, 143 Part, 144 Part, 146 Part, 147 Part, 148, 149 Part, 152 Part, 153 Part, 154 Part, 157 Part
Forest and Hill	73 Part
Water bodies	10 Part, 12 Part, 29 Part, 31 Part, 52 Part, 61 Part, 159 Part
Transportation	1 Part, 2 Part, 3 Part, 4 Part, 5 Part, 6 Part, 7 Part, 8 Part, 9 Part, 10 Part, 11 Part, 12 Part, 13, 14 Part, 16 Part, 17 Part, 18 Part, 19 Part, 20 Part, 21 Part, 22 Part, 24 Part, 25 Part, 26 Part, 27 Part, 28 Part, 29 Part, 30 Part, 31 Part, 32 Part, 33 Part, 34 Part, 35 Part, 36 Part, 37, 38 Part, 39 Part, 40 Part, 41 Part, 42, 44, 45 Part, 46 Part, 47 Part, 49 Part, 50, 51 Part, 52 Part, 53 Part, 54 Part, 55 Part, 56 Part, 57 Part, 58 Part, 59 Part, 61 Part, 62 Part, 63 Part, 66 Part, 67 Part, 68, 69, 70 Part, 71 Part, 72, 73 Part, 74 Part, 75 Part, 76 Part, 77 Part, 79 Part, 80, 81 Part, 83 Part, 84 Part, 85 Part, 86 Part, 87 Part, 89, 90, 91 Part, 92 Part, 93 Part, 94 Part, 95 Part, 96 Part, 97 Part, 98 Part, 99 Part, 100 Part, 101 Part, 102 Part, 103 Part, 104 Part, 105, 106 Part, 107, 108, 109 Part, 110 Part, 111 Part, 113 Part, 114 Part, 115 Part, 116, 117, 118 Part, 119 Part, 120 Part, 121 Part, 122 Part, 123 Part, 125, 126, 127 Part, 128 Part, 129 Part, 130 Part, 132 Part, 133 Part, 134 Part, 135 Part, 136 Part, 137 Part, 138 Part, 139 Part, 140 Part, 141 Part, 142 Part, 143 Part, 144 Part, 145 Part, 146 Part, 149 Part, 150, 151, 152 Part, 153 Part, 154 Part, 155, 156, 157 Part, 158, 159 Part
Proposed Road	Nil

Table 20: Salem LPA - Kadayampatti Taluk - Semmandappatti - Schedule

Kadayampatti Taluk - Semmandappatti	
Land Use	Survey Numbers
Residential	3 Part, 4 Part, 6 Part, 7 Part, 7/2 Part, 8 Part, 9 Part, 11 Part, 12 Part, 13 Part, 17 Part, 20 Part, 21 Part, 23 Part, 23/13, 25 Part, 26 Part, 27 Part, 28 Part, 29 Part, 30 Part, 31 Part, 32 Part, 32/1 Part, 33 Part, 34 Part, 36 Part, 37 Part, 38 Part, 39 Part, 40 Part, 40/4, 41 Part, 42/1A Part, 43 Part, 45 Part, 46 Part, 48 Part, 49 Part, 50 Part, 54 Part, 54/6, 58 Part, 59 Part, 60 Part, 62 Part, 65 Part, 67 Part, 68 Part, 69 Part, 70 Part, 71 Part, 72 Part, 74 Part, 83 Part, 86 Part, 87 Part, 88 Part, 89 Part, 90 Part, 91 Part, 91/5, 91/127 Part, 92 Part, 94 Part, 95 Part, 96 Part, 99 Part, 100 Part, 101 Part, 102 Part, 102/2 Part, 104 Part, 111 Part, 114 Part, 115 Part, 116 Part, 118 Part, 121 Part, 122 Part, 126 Part, 127 Part, 128 Part, 130 Part, 131 Part, 137 Part, 138 Part, 140 Part, 145 Part, 146 Part, 147 Part, 148 Part, 149 Part, 151 Part, 153 Part, 155 Part, 156 Part, 157 Part, 158 Part, 160 Part, 161 Part, 164 Part, 167 Part, 170 Part, 171 Part, 172 Part, 174 Part, 175 Part, 177 Part, 178 Part, 179 Part, 181 Part, 182 Part, 184 Part, 185 Part, 186 Part, 187 Part, 190 Part, 191 Part, 193 Part, 194 Part, 195 Part, 196 Part, 197 Part, 198 Part, 203 Part, 205 Part, 207 Part, 208 Part, 209 Part, 210 Part, 212 Part, 215 Part, 216 Part, 217 Part, 219 Part, 220 Part, 223 Part, 224 Part, 225 Part, 226 Part, 227 Part, 229 Part, 232 Part, 233 Part, 234 Part, 235 Part, 236 Part, 237 Part, 238 Part, 240 Part, 241 Part, 242 Part, 243 Part, 246 Part, 247 Part, 248 Part, 249 Part, 250 Part, 251 Part, 252 Part, 253 Part, 254 Part, 255 Part, 256 Part, 260 Part, 261 Part, 262 Part, 263 Part, 265 Part, 266 Part, 267 Part, 268 Part, 269 Part, 270 Part, 271 Part, 272 Part, 273 Part, 274 Part, 275 Part, 276 Part, 277 Part, 278 Part, 280 Part, 281 Part, 282 Part, 284 Part, 285 Part, 286 Part, 287 Part, 288 Part, 289 Part, 290 Part, 294 Part, 295 Part, 296 Part, 297 Part, 300 Part, 301 Part, 302 Part, 303 Part, 304 Part, 305 Part, 306 Part, 307 Part, 308 Part, 309 Part, 310 Part, 311 Part, 312 Part, 313 Part, 314 Part, 315 Part, 316 Part, 317 Part, 318 Part, 319 Part, 320 Part, 321 Part, 322 Part, 324 Part
Commercial	58 Part, 122 Part, 126 Part, 130 Part, 154 Part, 156 Part, 157 Part, 158 Part, 160 Part, 161 Part, 164 Part, 167 Part, 181 Part, 182 Part, 196 Part, 205 Part, 207 Part, 208 Part, 210 Part, 212 Part, 220 Part, 223 Part, 224 Part, 225 Part, 226 Part, 227 Part, 229 Part, 235 Part, 238 Part, 240 Part, 241 Part, 242 Part, 243 Part, 262 Part, 263 Part, 316 Part
Industrial	21 Part, 112 Part, 212 Part, 215 Part, 216 Part, 232 Part, 233 Part, 235 Part, 251 Part
Institutional	31 Part, 32/1 Part, 82/1 Part, 82/2, 91/3 Part, 92/2, 102/2 Part, 109 Part, 110/1 Part, 115 Part, 116 Part, 117/2 Part, 164 Part, 167 Part, 170 Part,

	175 Part, 191 Part, 200 Part, 212 Part, 223 Part, 224 Part, 225 Part, 226 Part, 229 Part, 237 Part, 238 Part, 240 Part, 241 Part, 242 Part, 246 Part, 248 Part, 255 Part, 260 Part, 262 Part, 263 Part, 270 Part, 271 Part, 272 Part, 274 Part, 275 Part, 300 Part, 301 Part, 309 Part, 320 Part, 322 Part, 324 Part
Open Space and Recreational	263 Part
Agricultural Use	1, 2, 3 Part, 4 Part, 5, 6 Part, 7 Part, 8 Part, 9 Part, 11 Part, 12 Part, 13 Part, 14 Part, 14/1, 14/4 Part, 15, 16, 17 Part, 18 Part, 19 Part, 19/5, 20 Part, 21 Part, 23 Part, 23/15, 24 Part, 25 Part, 26 Part, 27 Part, 28 Part, 29 Part, 30 Part, 31 Part, 32 Part, 32/1 Part, 33 Part, 34 Part, 35 Part, 36 Part, 37 Part, 37/2, 38 Part, 39 Part, 40 Part, 41 Part, 42 Part, 42/1A Part, 43 Part, 44 Part, 44/2, 45 Part, 46 Part, 47, 48 Part, 49 Part, 50 Part, 51, 52 Part, 52/2, 52/3, 52/5, 52/6, 53 Part, 53/1, 54 Part, 54/1, 54/3, 54/5, 55 Part, 55/1, 56 Part, 57 Part, 58 Part, 58/4, 59 Part, 60 Part, 61 Part, 62 Part, 63, 64 Part, 65 Part, 66 Part, 67 Part, 68 Part, 69 Part, 70 Part, 71 Part, 72 Part, 73, 74 Part, 75 Part, 75/1 Part, 76, 77, 78, 79 Part, 79/5, 80, 81 Part, 83 Part, 84, 85, 86 Part, 87 Part, 88 Part, 89 Part, 90 Part, 91 Part, 91/3 Part, 91/28 Part, 91/127 Part, 92 Part, 93 Part, 94 Part, 95 Part, 95/3, 96 Part, 97 Part, 97/4, 98 Part, 99 Part, 100 Part, 101 Part, 102 Part, 103, 104 Part, 106 Part, 107 Part, 107/1 Part, 108 Part, 109 Part, 110 Part, 110/1 Part, 111 Part, 112 Part, 113 Part, 113/4, 114 Part, 115 Part, 116 Part, 117 Part, 118 Part, 122 Part, 125 Part, 126 Part, 127 Part, 128 Part, 129 Part, 130 Part, 131 Part, 135, 136 Part, 136/2, 137 Part, 138 Part, 139 Part, 139/1, 140 Part, 142 Part, 143 Part, 145 Part, 146 Part, 147 Part, 148 Part, 149 Part, 150, 151 Part, 153 Part, 154 Part, 154/1, 155 Part, 156 Part, 157 Part, 158 Part, 161 Part, 164 Part, 167 Part, 170 Part, 171 Part, 172 Part, 174 Part, 175 Part, 176, 177 Part, 178 Part, 179 Part, 181 Part, 183 Part, 184 Part, 185 Part, 186 Part, 187 Part, 190 Part, 191 Part, 193 Part, 194 Part, 195 Part, 196 Part, 197 Part, 198 Part, 199 Part, 200 Part, 201, 202 Part, 203 Part, 204 Part, 205 Part, 207 Part, 208 Part, 209 Part, 210 Part, 212 Part, 216 Part, 217 Part, 218 Part, 219 Part, 220 Part, 224 Part, 225 Part, 226 Part, 227 Part, 229 Part, 232 Part, 233 Part, 234 Part, 235 Part, 236 Part, 237 Part, 238 Part, 240 Part, 241 Part, 242 Part, 243 Part, 244 Part, 245 Part, 246 Part, 247 Part, 248 Part, 249 Part, 250 Part, 251 Part, 252 Part, 253 Part, 254 Part, 255 Part, 256 Part, 260 Part, 261 Part, 262 Part, 263 Part, 264 Part, 265 Part, 266 Part, 267 Part, 268 Part, 269 Part, 270 Part, 271 Part, 272 Part, 273 Part, 274 Part, 275 Part, 276 Part, 277 Part, 278 Part, 279 Part, 280 Part, 281 Part, 282 Part, 283, 284 Part, 285 Part, 286 Part, 287 Part, 288 Part, 289 Part, 290 Part, 291, 292, 293 Part, 294 Part, 295 Part, 296 Part, 297 Part, 300 Part, 301 Part, 302 Part, 303 Part, 304 Part, 305 Part, 306 Part, 307 Part, 308 Part, 309 Part, 310 Part, 311 Part, 312 Part, 313 Part, 314 Part,

	315 Part, 316 Part, 317 Part, 318 Part, 319 Part, 320 Part, 321 Part, 322 Part, 323, 324 Part
Forest and Hill	17 Part, 64 Part, 65 Part, 125/5, 139 Part, 140 Part, 152
Water bodies	12 Part, 24/7 Part, 82/1 Part, 89 Part, 90/1, 104/2, 105/1 Part, 107/3 Part, 142/1, 143/1, 143/2, 143/4, 144, 169, 173 Part, 175 Part, 236 Part, 237 Part, 242 Part, 243 Part, 244 Part, 250/7, 309 Part, 324 Part
Transportation	3 Part, 6/4, 7 Part, 7/2 Part, 8 Part, 8/2, 9 Part, 9/4, 10, 11 Part, 11/1, 11/7, 12 Part, 12/1, 13 Part, 14 Part, 14/4 Part, 17 Part, 18 Part, 18/1, 20 Part, 21 Part, 21/5, 21/6, 22, 23 Part, 24/7 Part, 25 Part, 26 Part, 26/3, 27 Part, 29 Part, 30 Part, 30/3B, 30/4B, 30/5, 30/6, 31 Part, 31/3B, 31/4, 32/1 Part, 32/2B, 33 Part, 34 Part, 35/1, 36 Part, 36/12, 37 Part, 38 Part, 38/3B, 38/9B, 38/10B, 39 Part, 39/2B, 39/3A, 39/5A, 39/6A, 40 Part, 40/1A, 41 Part, 41/1A, 41/8A, 42/1A Part, 42/2A, 43 Part, 43/1A, 43/2A, 43/3A, 45 Part, 46 Part, 55 Part, 55/4, 56/5, 57/3, 57/4, 58 Part, 61 Part, 62 Part, 64 Part, 65 Part, 66 Part, 67 Part, 68 Part, 69 Part, 70 Part, 71 Part, 72 Part, 74 Part, 75 Part, 75/1 Part, 81 Part, 83 Part, 87 Part, 88 Part, 89 Part, 90 Part, 91 Part, 91/3 Part, 91/28 Part, 91/127 Part, 92 Part, 92/1, 93 Part, 94 Part, 95 Part, 95/1, 96 Part, 96/1, 97 Part, 98 Part, 99 Part, 100 Part, 101 Part, 102 Part, 102/2 Part, 104 Part, 105/1 Part, 105/2, 106/13, 107 Part, 107/1 Part, 107/3 Part, 108 Part, 108/2B, 109 Part, 110 Part, 110/1 Part, 110/2A, 111 Part, 111/2A, 111/2B, 111/3A, 111/4, 111/5A, 112 Part, 112/2B, 113 Part, 113/5, 114 Part, 115 Part, 116 Part, 117/2 Part, 118 Part, 119, 120/1, 120/2, 121 Part, 122 Part, 122/3, 123, 124, 125/1, 125/3, 128 Part, 129 Part, 129/2, 130 Part, 132, 133, 134, 137 Part, 138 Part, 140 Part, 141, 145 Part, 146 Part, 148 Part, 149 Part, 151 Part, 153 Part, 153/2A, 154 Part, 154/3B, 155 Part, 155/3B, 155/4, 156 Part, 156/1B, 157 Part, 157/1B, 158 Part, 158/1A2, 158/6, 159, 161 Part, 162, 163, 164 Part, 165, 166, 167 Part, 168, 171 Part, 172 Part, 173 Part, 174 Part, 175 Part, 177 Part, 178 Part, 179 Part, 180, 181 Part, 182 Part, 183 Part, 184 Part, 185 Part, 186 Part, 187 Part, 188, 189, 190 Part, 191 Part, 193 Part, 194 Part, 195 Part, 196 Part, 197 Part, 199 Part, 200 Part, 202 Part, 203 Part, 204 Part, 205 Part, 206, 207 Part, 208 Part, 209 Part, 210 Part, 211, 212 Part, 213, 214, 215 Part, 216 Part, 217 Part, 218 Part, 219 Part, 220 Part, 221, 222, 223 Part, 224 Part, 225 Part, 226 Part, 227 Part, 228, 229 Part, 230, 231, 232 Part, 233 Part, 234 Part, 235 Part, 236 Part, 237 Part, 238 Part, 239, 240 Part, 241 Part, 242 Part, 243 Part, 244 Part, 245 Part, 246 Part, 248 Part, 249 Part, 250 Part, 251 Part, 252 Part, 253 Part, 254 Part, 255 Part, 256 Part, 257, 258, 259, 260 Part, 261 Part, 262 Part, 263 Part, 264 Part, 265 Part, 266 Part, 267 Part, 268 Part, 269 Part, 270 Part, 271 Part, 272 Part, 273 Part, 274 Part, 275 Part, 276 Part, 277 Part, 278 Part, 279 Part, 280 Part, 281 Part, 282 Part, 284 Part, 285 Part, 286 Part, 287 Part, 288 Part, 289 Part, 290 Part, 293 Part, 294 Part, 295 Part, 296 Part, 297 Part, 298, 299, 300 Part, 301 Part,

	302 Part, 304 Part, 305 Part, 306 Part, 307 Part, 308 Part, 309 Part, 310 Part, 311 Part, 312 Part, 313 Part, 314 Part, 315 Part, 316 Part, 317 Part, 318 Part, 319 Part, 320 Part, 321 Part, 322 Part, 324 Part
Proposed Road	Nil

Table 21: Salem LPA - Kadayampatti Taluk - Sikkanampatti - Schedule

Kadayampatti Taluk - Sikkanampatti	
Land Use	Survey Numbers
Residential	1 Part, 2 Part, 3 Part, 4 Part, 5 Part, 6 Part, 7 Part, 8 Part, 9 Part, 10 Part, 11 Part, 13 Part, 20 Part, 21 Part, 24 Part, 25 Part, 29 Part, 30 Part, 31 Part, 32 Part, 33 Part, 34 Part, 35 Part, 36 Part, 37 Part, 38 Part, 39 Part, 40 Part, 41 Part, 42 Part, 43 Part, 44 Part, 45 Part, 46 Part, 47 Part, 48 Part, 49 Part, 50 Part, 51 Part, 52 Part, 54 Part, 55 Part, 56 Part, 57 Part, 58 Part, 59 Part, 60 Part, 61 Part, 62 Part, 63 Part, 64 Part, 65 Part, 66 Part, 67 Part, 69 Part, 70 Part, 72 Part, 75 Part, 76 Part, 77 Part, 79 Part, 80 Part, 81 Part, 83 Part, 84 Part, 85 Part, 86 Part, 87 Part, 88 Part, 89 Part, 90 Part, 91 Part, 94 Part, 96 Part, 97 Part, 102 Part, 103 Part, 104 Part, 105 Part, 106 Part, 107 Part, 108 Part, 109 Part, 110 Part, 111 Part, 113 Part, 117 Part, 118 Part, 120 Part, 121 Part, 122 Part, 123 Part, 125 Part, 126 Part, 127 Part, 129 Part, 130 Part, 131 Part, 132 Part
Commercial	4 Part, 8 Part, 9 Part, 10 Part, 13 Part, 16 Part, 20 Part, 21 Part, 24 Part, 31 Part, 35 Part, 38 Part, 39 Part, 40 Part, 44 Part, 72 Part, 75 Part, 76 Part, 77 Part, 78 Part, 79 Part, 80 Part, 81 Part, 85 Part, 86 Part, 94 Part, 97 Part, 99 Part, 102 Part, 103 Part
Industrial	2 Part, 3 Part, 5 Part, 7 Part, 9 Part, 24 Part, 30 Part, 31 Part, 61 Part, 72 Part, 81 Part, 96 Part, 98 Part, 99 Part, 100 Part
Institutional	3 Part, 9 Part, 13 Part, 16 Part, 29 Part, 40 Part, 48 Part, 49 Part, 59 Part, 69 Part, 70 Part, 72 Part, 75 Part, 76 Part, 79 Part, 81 Part, 83 Part, 94 Part, 95 Part, 107 Part
Open Space and Recreational	Nil
Agricultural Use	1 Part, 2 Part, 3 Part, 4 Part, 5 Part, 6 Part, 7 Part, 8 Part, 9 Part, 10 Part, 11 Part, 13 Part, 16 Part, 20 Part, 21 Part, 24 Part, 25 Part, 29 Part, 30 Part, 31 Part, 32 Part, 33 Part, 34 Part, 35 Part, 36 Part, 37 Part, 38 Part, 39 Part, 40 Part, 41 Part, 42 Part, 43 Part, 44 Part, 45 Part, 46 Part, 47 Part, 48 Part, 49 Part, 50 Part, 51 Part, 52 Part, 53 Part, 54 Part, 55 Part, 56 Part, 57 Part, 58 Part, 59 Part, 60 Part, 61 Part, 62 Part, 63 Part, 64 Part, 65 Part, 66 Part, 67 Part, 68 Part, 69 Part, 70 Part, 75 Part, 76 Part, 77 Part, 78 Part, 79 Part, 80 Part, 81 Part, 83 Part, 84 Part, 85 Part, 86 Part, 87 Part, 88 Part, 89 Part, 90 Part, 91 Part, 94 Part, 96 Part, 97 Part, 99 Part, 100 Part, 104 Part, 105 Part, 106 Part, 107 Part, 108 Part, 109 Part, 110 Part, 111 Part, 112, 113 Part, 114 Part, 115 Part, 116, 117 Part, 118 Part, 119 Part, 120 Part, 121 Part, 122 Part, 123 Part, 124 Part, 125 Part, 126 Part, 127 Part, 128, 129 Part, 130 Part, 131 Part, 132 Part
Forest and Hill	Nil
Water bodies	1 Part, 1/1, 3/1, 48 Part, 98/1, 99/1

Transportation	1 Part, 2 Part, 3 Part, 4 Part, 5 Part, 6 Part, 7 Part, 8 Part, 9 Part, 10 Part, 11 Part, 12, 13 Part, 14, 15, 16 Part, 17, 20 Part, 21 Part, 24 Part, 25 Part, 26, 27, 28, 29 Part, 30 Part, 31 Part, 32 Part, 33 Part, 34 Part, 35 Part, 36 Part, 37 Part, 38 Part, 39 Part, 40 Part, 41 Part, 42 Part, 43 Part, 44 Part, 45 Part, 46 Part, 47 Part, 48 Part, 49 Part, 50 Part, 51 Part, 53 Part, 54 Part, 55 Part, 56 Part, 58 Part, 59 Part, 60 Part, 61 Part, 62 Part, 63 Part, 64 Part, 65 Part, 66 Part, 67 Part, 68 Part, 69 Part, 70 Part, 71, 72 Part, 73, 75 Part, 76 Part, 78 Part, 79 Part, 80 Part, 81 Part, 82, 83 Part, 84 Part, 85 Part, 86 Part, 87 Part, 88 Part, 89 Part, 90 Part, 91 Part, 92, 93, 94 Part, 95 Part, 96 Part, 97 Part, 99 Part, 100 Part, 101, 102 Part, 103 Part, 104 Part, 105 Part, 106 Part, 107 Part, 108 Part, 109 Part, 110 Part, 111 Part, 113 Part, 114 Part, 115 Part, 117 Part, 118 Part, 119 Part, 120 Part, 121 Part, 122 Part, 123 Part, 124 Part, 125 Part, 126 Part, 130 Part, 131 Part, 132 Part
Proposed Road	Nil

Table 22: Salem LPA - Kadayampatti Taluk - Tattyanpatti - Schedule

Kadayampatti Taluk - Tattyanpatti	
Land Use	Survey Numbers
Residential	1 Part, 2 Part, 4 Part, 5 Part, 6 Part, 7 Part, 8 Part, 9 Part, 12 Part, 16 Part, 19 Part, 20 Part, 22 Part, 25 Part, 28 Part, 29 Part, 30 Part, 33 Part, 34 Part, 35 Part, 36 Part, 38 Part, 40 Part, 41 Part, 44 Part, 45 Part, 47 Part, 48 Part, 49 Part, 50 Part, 51 Part, 52 Part, 53 Part, 54 Part, 55 Part, 56 Part, 57 Part, 58 Part, 59 Part, 60 Part, 61 Part, 62 Part, 63 Part, 64 Part, 68 Part
Commercial	1 Part, 7 Part, 8 Part, 12 Part, 16 Part, 19 Part, 21 Part, 22 Part, 25 Part, 44 Part
Industrial	9 Part, 16 Part, 19 Part, 38 Part
Institutional	35 Part, 36 Part, 38 Part, 49 Part, 56 Part, 58 Part, 62 Part
Open Space and Recreational	Nil
Agricultural Use	1 Part, 2 Part, 4 Part, 5 Part, 6 Part, 7 Part, 8 Part, 9 Part, 12 Part, 15 Part, 16 Part, 19 Part, 20 Part, 21 Part, 22 Part, 25 Part, 28 Part, 29 Part, 30 Part, 33 Part, 34 Part, 35 Part, 36 Part, 38 Part, 40 Part, 41 Part, 43 Part, 44 Part, 45 Part, 46, 47 Part, 48 Part, 49 Part, 50 Part, 51 Part, 52 Part, 53 Part, 54 Part, 55 Part, 56 Part, 57 Part, 58 Part, 59 Part, 60 Part, 61 Part, 62 Part, 63 Part, 64 Part, 65, 66 Part, 67 Part, 68 Part
Forest and Hill	Nil
Water bodies	3 Part, 5 Part, 23 Part, 24 Part, 26 Part, 27, 31 Part, 32 Part, 37, 38 Part, 39 Part, 42 Part, 43 Part, 69, 70
Transportation	1 Part, 2 Part, 3 Part, 4 Part, 5 Part, 6 Part, 7 Part, 8 Part, 9 Part, 10, 11, 12 Part, 13, 14, 15 Part, 16 Part, 17, 18, 19 Part, 20 Part, 21 Part, 22 Part, 23 Part, 24 Part, 25 Part, 26 Part, 28 Part, 29 Part, 31 Part, 32 Part, 33 Part, 35 Part, 36 Part, 38 Part, 39 Part, 40 Part, 41 Part, 42 Part, 43 Part, 44 Part, 45 Part, 47 Part, 48 Part, 49 Part, 50 Part, 51 Part, 52 Part, 53 Part, 54 Part, 55 Part, 56 Part, 57 Part, 58 Part, 59 Part, 60 Part, 61 Part, 62 Part, 63 Part, 64 Part, 66 Part, 67 Part, 68 Part
Proposed Road	Nil

Table 23: Salem LPA - Kadayampatti Taluk - Tumbipadi - Schedule

Kadayampatti Taluk - Tumbipadi	
Land Use	Survey Numbers
Residential	1 Part, 2 Part, 3 Part, 4 Part, 5 Part, 5/2B, 6 Part, 10 Part, 11 Part, 12 Part, 13 Part, 17 Part, 26 Part, 27 Part, 28 Part, 29 Part, 30 Part, 31 Part, 32 Part, 33 Part, 35 Part, 36 Part, 38 Part, 39 Part, 41 Part, 42 Part, 43 Part, 47 Part, 48 Part, 51 Part, 52 Part, 53 Part, 54 Part, 55 Part, 56 Part, 58 Part, 59 Part, 60 Part, 61 Part, 63 Part, 64 Part, 65 Part, 66 Part, 67 Part, 68 Part, 69 Part, 71 Part, 72 Part, 73 Part, 74 Part, 75 Part, 76 Part, 77 Part, 78 Part, 79 Part, 80 Part, 81 Part, 82 Part, 83 Part, 85 Part, 86 Part, 87 Part, 88 Part, 89 Part, 92 Part, 94 Part, 96 Part, 97 Part, 99 Part, 101 Part, 102 Part, 105 Part, 106 Part, 107 Part, 108 Part, 111 Part, 114 Part, 116 Part, 117 Part, 118 Part, 122 Part, 123 Part, 124 Part, 127 Part, 128 Part, 129 Part, 130 Part, 131 Part, 132 Part, 133 Part, 136 Part, 137 Part, 139 Part, 140 Part, 144 Part, 146 Part, 147 Part, 148 Part, 149 Part, 150 Part, 151 Part, 153 Part, 154 Part, 155 Part, 156 Part, 157 Part, 158 Part, 160 Part, 161 Part, 162 Part, 163 Part, 166 Part, 169 Part, 170 Part, 171 Part, 172 Part, 173 Part, 174 Part, 175 Part, 176 Part, 180 Part, 181 Part, 182 Part, 183 Part, 184 Part, 185 Part, 186 Part, 187 Part, 193 Part, 194 Part, 195 Part, 196 Part, 197 Part, 198 Part, 199 Part, 200 Part, 201 Part, 202 Part, 203 Part, 204 Part, 205 Part, 206 Part, 207 Part, 208 Part, 209 Part, 210 Part, 211 Part, 212 Part, 213 Part, 214 Part, 215 Part, 216 Part, 217 Part, 218 Part, 222 Part, 223 Part, 224 Part, 225 Part, 226 Part, 227 Part, 228 Part, 229 Part, 232 Part, 234 Part, 235 Part, 236 Part, 237 Part, 238 Part, 239 Part, 240 Part, 241 Part, 242 Part, 243 Part, 245 Part, 246 Part, 247 Part, 248 Part, 249 Part, 250 Part, 252 Part, 253 Part, 254 Part, 255 Part, 256 Part, 257 Part, 258 Part, 260 Part, 261 Part, 262 Part, 263 Part, 264 Part, 265 Part, 266 Part, 267 Part, 268 Part, 269 Part, 271 Part, 273 Part, 275 Part, 276 Part, 278 Part, 280 Part, 281 Part, 283 Part, 284 Part, 286 Part, 288 Part, 291 Part, 292 Part, 293 Part, 294 Part, 295 Part, 296 Part, 297 Part, 298 Part, 299 Part, 300 Part, 301 Part, 305 Part, 306 Part, 307 Part, 308 Part, 309 Part, 310 Part, 311 Part, 314 Part, 315 Part, 316 Part, 317 Part, 319 Part, 320 Part, 321 Part, 322 Part, 323 Part, 324 Part, 325 Part, 326 Part, 327 Part, 328 Part, 330 Part, 331 Part, 332 Part, 333 Part, 334 Part, 335 Part, 336 Part, 339 Part, 340 Part, 341 Part, 342 Part, 343 Part, 344 Part, 345 Part, 346 Part, 347 Part, 349 Part, 351 Part, 352 Part, 354 Part, 356 Part, 357 Part, 358 Part, 359 Part, 360 Part, 362 Part, 363 Part, 364 Part, 365 Part, 366 Part, 367 Part, 368 Part, 369 Part, 370 Part, 371 Part, 372 Part, 373 Part, 374 Part, 375 Part, 376 Part, 377 Part, 378 Part, 379 Part, 380 Part, 382 Part, 383 Part, 384 Part, 385 Part, 386 Part, 387 Part, 389 Part, 391 Part, 392 Part, 393 Part, 394 Part,

	396 Part, 397 Part, 400 Part, 401 Part, 402 Part, 405 Part, 406 Part, 407 Part, 408 Part, 409 Part, 410 Part, 411 Part, 412 Part, 413 Part, 414 Part, 415 Part, 416 Part, 417 Part, 418 Part, 419 Part, 420 Part, 421 Part, 427 Part, 428 Part, 429 Part, 430 Part, 432 Part, 433 Part, 434 Part, 435 Part, 436 Part
Commercial	5 Part, 6 Part, 13 Part, 14 Part, 15 Part, 28 Part, 36 Part, 43 Part, 47 Part, 48 Part, 52 Part, 55 Part, 58 Part, 60 Part, 118 Part, 223 Part, 224 Part, 226 Part, 227 Part, 228 Part, 229 Part, 236 Part, 239 Part, 269 Part, 278 Part, 309 Part, 310 Part, 311 Part, 330 Part, 333 Part, 334 Part, 335 Part, 336 Part, 396 Part, 402 Part, 407 Part, 408 Part, 427 Part
Industrial	10 Part, 11 Part, 39 Part, 42 Part, 43 Part, 47 Part, 265 Part
Institutional	6 Part, 23 Part, 28 Part, 29 Part, 30 Part, 43 Part, 51 Part, 75 Part, 79 Part, 118 Part, 135/2 Part, 136 Part, 139 Part, 146 Part, 147 Part, 148 Part, 160 Part, 171 Part, 175 Part, 187 Part, 192 Part, 213 Part, 224 Part, 239 Part, 240 Part, 252 Part, 262 Part, 281 Part, 307 Part, 310 Part, 327 Part, 333 Part, 334 Part, 374 Part, 383 Part, 407 Part, 410 Part, 412 Part, 415 Part
Open Space and Recreational	Nil
Agricultural Use	1 Part, 2 Part, 3 Part, 4 Part, 5 Part, 6 Part, 11 Part, 12 Part, 13 Part, 14 Part, 15 Part, 16, 17 Part, 18, 19, 20, 22, 23 Part, 24, 25, 26 Part, 27 Part, 28 Part, 29 Part, 30 Part, 31 Part, 32 Part, 33 Part, 35 Part, 38 Part, 39 Part, 41 Part, 43 Part, 47 Part, 48 Part, 52 Part, 53 Part, 54 Part, 56 Part, 57 Part, 59 Part, 60 Part, 61 Part, 62 Part, 63 Part, 64 Part, 65 Part, 66 Part, 67 Part, 68 Part, 69 Part, 70 Part, 71 Part, 72 Part, 73 Part, 74 Part, 75 Part, 76 Part, 77 Part, 78 Part, 79 Part, 80 Part, 81 Part, 82 Part, 83 Part, 84, 85 Part, 86 Part, 87 Part, 88 Part, 89 Part, 92 Part, 94 Part, 96 Part, 97 Part, 98 Part, 99 Part, 100 Part, 101 Part, 102 Part, 103, 104 Part, 105 Part, 106 Part, 107 Part, 108 Part, 109, 110, 111 Part, 112, 113, 114 Part, 116 Part, 117 Part, 118 Part, 120 Part, 121, 122 Part, 123 Part, 124 Part, 126, 127 Part, 128 Part, 129 Part, 130 Part, 131 Part, 132 Part, 133 Part, 135 Part, 136 Part, 139 Part, 140 Part, 144 Part, 145 Part, 146 Part, 147 Part, 148 Part, 149 Part, 150 Part, 151 Part, 152 Part, 153 Part, 154 Part, 155 Part, 156 Part, 157 Part, 158 Part, 159, 160 Part, 161 Part, 162 Part, 163 Part, 165 Part, 166 Part, 169 Part, 170 Part, 171 Part, 172 Part, 173 Part, 174 Part, 175 Part, 176 Part, 179 Part, 180 Part, 180/1, 180/5, 181 Part, 182 Part, 183 Part, 184 Part, 185 Part, 186 Part, 187 Part, 190 Part, 191 Part, 192 Part, 193 Part, 194 Part, 195 Part, 196 Part, 197 Part, 198 Part, 199 Part, 200 Part, 201 Part, 202 Part, 203 Part, 204 Part, 205 Part, 206 Part, 207 Part, 208 Part, 209 Part, 210 Part, 211 Part, 212 Part, 213 Part, 214 Part, 215 Part, 216 Part, 217 Part, 218 Part, 219 Part, 220 Part, 221 Part, 222 Part, 223 Part, 224 Part, 225 Part, 226 Part, 227 Part, 228 Part, 229 Part, 230, 231 Part, 232 Part, 233 Part, 234 Part,

	235 Part, 236 Part, 237 Part, 238 Part, 239 Part, 240 Part, 241 Part, 242 Part, 243 Part, 244, 245 Part, 246 Part, 247 Part, 248 Part, 249 Part, 250 Part, 251 Part, 252 Part, 253 Part, 254 Part, 255 Part, 256 Part, 257 Part, 258 Part, 259 Part, 260 Part, 261 Part, 262 Part, 263 Part, 264 Part, 265 Part, 266 Part, 267 Part, 268 Part, 269 Part, 270, 271 Part, 272, 273 Part, 274, 275 Part, 276 Part, 277, 278 Part, 279 Part, 280 Part, 281 Part, 282 Part, 283 Part, 284 Part, 285 Part, 286 Part, 288 Part, 291 Part, 292 Part, 293 Part, 294 Part, 295 Part, 296 Part, 297 Part, 298 Part, 299 Part, 300 Part, 301 Part, 305 Part, 306 Part, 307 Part, 308 Part, 310 Part, 311 Part, 314 Part, 315 Part, 316 Part, 317 Part, 319 Part, 320 Part, 321 Part, 322 Part, 323 Part, 324 Part, 325 Part, 326 Part, 327 Part, 328 Part, 330 Part, 331 Part, 332 Part, 333 Part, 334 Part, 335 Part, 336 Part, 339 Part, 340 Part, 341 Part, 342 Part, 343 Part, 344 Part, 345 Part, 346 Part, 347 Part, 348, 349 Part, 350, 351 Part, 352 Part, 354 Part, 355 Part, 356 Part, 357 Part, 358 Part, 359 Part, 360 Part, 361, 362 Part, 363 Part, 364 Part, 365 Part, 366 Part, 367 Part, 368 Part, 369 Part, 370 Part, 371 Part, 372 Part, 373 Part, 374 Part, 375 Part, 376 Part, 377 Part, 378 Part, 379 Part, 380 Part, 381 Part, 382 Part, 383 Part, 384 Part, 385 Part, 386 Part, 387 Part, 388 Part, 389 Part, 390, 391 Part, 392 Part, 393 Part, 394 Part, 396 Part, 397 Part, 398 Part, 400 Part, 401 Part, 402 Part, 403 Part, 404 Part, 405 Part, 406 Part, 407 Part, 408 Part, 409 Part, 410 Part, 411 Part, 412 Part, 413 Part, 414 Part, 415 Part, 416 Part, 417 Part, 418 Part, 419 Part, 420 Part, 421 Part, 427 Part, 428 Part, 429 Part, 430 Part, 431 Part, 432 Part, 433 Part, 434 Part, 435 Part, 436 Part
Forest and Hill	83/2, 92/4, 93, 115, 122 Part, 123 Part, 125, 128 Part, 131 Part, 179/3, 179/7, 181/1, 183 Part, 187 Part, 188, 189, 190/3, 190/4, 191/2, 193/4, 202 Part, 353 Part, 431 Part
Water bodies	1/2, 2/2, 3/16, 3/17, 10/5, 12/5, 21, 31/2, 39 Part, 39/3, 39/4, 41/4, 42/2, 42/5, 42/9, 43/6, 43/11, 47/1, 47/6, 48/1 Part, 54/1, 79/1, 89/1, 146/2, 150/1, 153/4, 153/7, 154/13, 154/14, 154/15, 155/11, 155/12, 156/3, 156/4, 164, 166 Part, 175/9, 177, 180/8, 200/1, 200/2, 200/3, 205/1, 210/9, 214 Part, 224 Part, 227/3, 229 Part, 255/4 Part, 266/4, 267/7, 267/9, 273 Part, 286/2 Part, 299/4, 313 Part, 314/6, 328/1, 328/6, 355 Part, 366/2 Part, 367/1, 367/2, 368/1, 373/4, 376/7, 381/1, 382 Part, 383 Part, 384 Part, 387 Part, 388 Part, 399, 418 Part, 420 Part, 421 Part, 427 Part, 428 Part, 429 Part, 431 Part, 432 Part, 434/1, 435/1, 436/1
Transportation	1 Part, 2 Part, 3 Part, 4 Part, 5 Part, 5/5M2, 6 Part, 6/2A2, 6/2B2, 6/3B2, 6/3C2, 6/3D2, 7, 8, 9, 10 Part, 11 Part, 11/1A, 12 Part, 12/2A1, 13 Part, 14 Part, 15 Part, 23 Part, 26 Part, 27 Part, 28 Part, 29 Part, 30 Part, 31 Part, 32 Part, 33 Part, 34, 36 Part, 37, 38 Part, 39 Part, 39/1A, 40, 41 Part, 41/2A2, 41/6, 42 Part, 42/6B, 42/8, 43 Part, 43/1A2, 45, 46, 47 Part, 47/2A2, 48 Part, 48/1 Part, 48/2C2, 49, 50, 51 Part, 51/2B1, 52 Part, 53 Part, 53/1, 54 Part, 55 Part, 56 Part, 57 Part, 57/1, 58 Part, 59

<p>Part, 60 Part, 61 Part, 61/3, 62 Part, 63 Part, 64 Part, 65 Part, 66 Part, 67 Part, 67/3, 67/4, 67/8, 69 Part, 70 Part, 71 Part, 72 Part, 73 Part, 74 Part, 75 Part, 77 Part, 78 Part, 79 Part, 80 Part, 81 Part, 82 Part, 83 Part, 85 Part, 86 Part, 88 Part, 90, 91, 92 Part, 92/1, 92/2, 94 Part, 95, 96 Part, 97 Part, 98 Part, 99 Part, 100 Part, 101 Part, 102 Part, 102/5D2, 104 Part, 105 Part, 106 Part, 106/5B, 107 Part, 111 Part, 114 Part, 114/1B, 114/6, 116/1B, 116/2, 116/3A, 117 Part, 118 Part, 118/3, 119, 120/3, 123 Part, 123/1, 124 Part, 124/1, 127/1, 127/3, 128 Part, 129 Part, 131 Part, 132 Part, 132/1, 133 Part, 134, 135 Part, 135/2 Part, 136 Part, 137 Part, 138, 139 Part, 140 Part, 140/4, 141, 142, 143, 144 Part, 145/1B, 145/2, 145/3A, 146 Part, 146/9, 147 Part, 147/1A, 148 Part, 149 Part, 149/1, 149/3, 149/4A1, 149/6A1, 150 Part, 150/7, 151 Part, 151/1D2, 152 Part, 152/1, 152/2A, 152/5, 153/1, 153/2A1, 154 Part, 155/14, 156 Part, 161 Part, 161/5, 162 Part, 163 Part, 165 Part, 166 Part, 167, 168, 169/1, 171 Part, 172 Part, 174 Part, 175 Part, 175/1, 176 Part, 178, 179 Part, 179/1, 180 Part, 180/3, 181 Part, 182 Part, 184 Part, 184/5, 185 Part, 185/2, 186 Part, 186/1, 186/4, 187 Part, 192 Part, 192/7, 193 Part, 193/6, 194 Part, 197 Part, 198 Part, 200 Part, 201 Part, 201/1, 201/2, 202 Part, 202/1, 203 Part, 203/1, 204 Part, 204/1, 205 Part, 206 Part, 207 Part, 209 Part, 209/6, 210 Part, 211 Part, 212 Part, 213 Part, 214 Part, 215/2, 216 Part, 217 Part, 218 Part, 219 Part, 220 Part, 221 Part, 222 Part, 223 Part, 224 Part, 225 Part, 226 Part, 227 Part, 228 Part, 229 Part, 231 Part, 232 Part, 233 Part, 234 Part, 235 Part, 236 Part, 237 Part, 238 Part, 239 Part, 240 Part, 241 Part, 242 Part, 243 Part, 245 Part, 246 Part, 247 Part, 248 Part, 249 Part, 251 Part, 252 Part, 254 Part, 255 Part, 255/4 Part, 256 Part, 257 Part, 258 Part, 259 Part, 260 Part, 261 Part, 262 Part, 264 Part, 265 Part, 266 Part, 267 Part, 269 Part, 273 Part, 278 Part, 279 Part, 280 Part, 281 Part, 282 Part, 283 Part, 284 Part, 285 Part, 286 Part, 286/2 Part, 289, 290, 292 Part, 294 Part, 295 Part, 296 Part, 297 Part, 298 Part, 299 Part, 300 Part, 301 Part, 302, 303, 304, 306 Part, 307 Part, 308 Part, 309 Part, 310 Part, 311 Part, 313 Part, 314 Part, 316 Part, 317 Part, 318, 320 Part, 321 Part, 322 Part, 323 Part, 326 Part, 327 Part, 328 Part, 330 Part, 331 Part, 332 Part, 333 Part, 334 Part, 335 Part, 336 Part, 337, 338, 339 Part, 340 Part, 341 Part, 343 Part, 344 Part, 345 Part, 346 Part, 347 Part, 349 Part, 351 Part, 353 Part, 354 Part, 355 Part, 356 Part, 357 Part, 358 Part, 359 Part, 360 Part, 363 Part, 364 Part, 365 Part, 366 Part, 366/2 Part, 367 Part, 369 Part, 370 Part, 371 Part, 374 Part, 376 Part, 378 Part, 379 Part, 382 Part, 383 Part, 384 Part, 385 Part, 387 Part, 388 Part, 391 Part, 392 Part, 394 Part, 395, 396 Part, 398 Part, 400 Part, 401 Part, 402 Part, 403 Part, 404 Part, 406 Part, 407 Part, 408 Part, 409 Part, 410 Part, 411 Part, 414 Part, 415 Part, 416 Part, 417 Part, 418 Part, 419 Part, 420 Part, 421 Part, 422, 423, 424, 425, 426, 427 Part, 428 Part, 429 Part, 430 Part, 432 Part, 433 Part, 434 Part, 435 Part, 436 Part</p>
--

Proposed Road	Nil
---------------	-----

Table 24: Salem LPA - Omalur Taluk - Alagusamudram - Schedule

Omalur Taluk - Alagusamudram	
Land Use	Survey Numbers
Residential	1 Part, 3 Part, 5 Part, 6 Part, 7 Part, 8 Part, 10 Part, 12 Part, 13 Part, 15 Part, 18 Part, 19 Part, 20 Part, 22 Part, 23 Part, 25 Part, 26 Part, 29 Part, 30 Part, 33 Part, 34/3, 35 Part, 36 Part, 48 Part, 51 Part, 52 Part, 67 Part, 68 Part, 69 Part, 72 Part, 73 Part, 74 Part, 75 Part, 76 Part, 77 Part, 78 Part, 79 Part, 80 Part, 81 Part, 82 Part, 83 Part, 86 Part, 88 Part, 89 Part, 90 Part, 91 Part
Commercial	7 Part, 8 Part, 12 Part, 15 Part, 20 Part, 25 Part, 30 Part, 44 Part, 45 Part, 46 Part, 51 Part, 52 Part, 55 Part, 65 Part, 67 Part, 73 Part, 81 Part, 82 Part, 83 Part, 96 Part, 97 Part, 102 Part, 103 Part, 104 Part, 105 Part
Industrial	8 Part, 12 Part, 20 Part, 37 Part, 40 Part, 56 Part, 57 Part, 60 Part, 61, 62, 63, 64 Part, 65 Part, 68 Part, 96 Part, 97 Part, 98, 99, 100 Part, 101, 102 Part, 103 Part, 104 Part, 105 Part, 106
Institutional	1 Part, 3 Part, 4, 5 Part, 20 Part, 23 Part, 25 Part, 26 Part, 27 Part, 28, 29 Part, 30 Part, 51 Part, 52 Part, 72 Part, 73 Part, 76 Part, 77 Part, 83 Part, 85, 86 Part
Open Space and Recreational	30 Part
Agricultural Use	3 Part, 5 Part, 6 Part, 7 Part, 8 Part, 10 Part, 12 Part, 13 Part, 14, 15 Part, 18 Part, 19 Part, 20 Part, 22 Part, 23 Part, 25 Part, 26 Part, 29 Part, 30 Part, 31 Part, 33 Part, 34/1, 35 Part, 36 Part, 37 Part, 38, 39 Part, 40 Part, 41, 42 Part, 43 Part, 45 Part, 47 Part, 48 Part, 51 Part, 52 Part, 55 Part, 60 Part, 65 Part, 67 Part, 68 Part, 69 Part, 72 Part, 73 Part, 74 Part, 75 Part, 76 Part, 78 Part, 79 Part, 80 Part, 81 Part, 82 Part, 83 Part, 86 Part, 88 Part, 89 Part, 90 Part, 91 Part, 105 Part
Forest and Hill	86 Part
Water bodies	16 Part, 17, 21, 22 Part, 22/1, 22/3, 24, 26/6, 31 Part, 32 Part, 34/2, 34/4, 37 Part, 39 Part, 40 Part, 45 Part, 55 Part, 60 Part, 64 Part, 65 Part, 87 Part, 96 Part, 97 Part, 100/1, 100/9, 102 Part, 103 Part, 104 Part, 105 Part, 107
Transportation	1 Part, 2, 3 Part, 5 Part, 6 Part, 7 Part, 8 Part, 9, 10 Part, 11, 12 Part, 13 Part, 15 Part, 16 Part, 18 Part, 19 Part, 20 Part, 22 Part, 23 Part, 25 Part, 26 Part, 27 Part, 29 Part, 30 Part, 31 Part, 32 Part, 33 Part, 34 Part, 35 Part, 36 Part, 37 Part, 39 Part, 40 Part, 43 Part, 47 Part, 48 Part, 49, 50 Part, 51 Part, 52 Part, 53 Part, 54, 56 Part, 57 Part, 58, 59, 60 Part, 64 Part, 65 Part, 66, 67 Part, 68 Part, 69 Part, 70, 71, 72 Part, 73 Part, 74 Part, 75 Part, 76 Part, 77 Part, 78 Part, 79 Part, 80 Part, 81 Part, 82 Part, 83 Part, 84, 86 Part, 87 Part, 88 Part, 89 Part, 90 Part, 91 Part, 92, 93, 94, 95, 96 Part, 97 Part, 102 Part, 103 Part, 104 Part, 105 Part

Proposed Road	36 Part, 37 Part, 39 Part, 40 Part, 42 Part, 44 Part, 45 Part, 46 Part, 50 Part, 52 Part, 53 Part, 55 Part
---------------	--

Table 25: Salem LPA - Omalur Taluk - Amarakundhi - Schedule

Omalur Taluk - Amarakundhi	
Land Use	Survey Numbers
Residential	1 Part, 2 Part, 3 Part, 4 Part, 6 Part, 7 Part, 8 Part, 9 Part, 10 Part, 11 Part, 12 Part, 13 Part, 14 Part, 15 Part, 16 Part, 17 Part, 19 Part, 24 Part, 25 Part, 26 Part, 27 Part, 28 Part, 29 Part, 30 Part, 33 Part, 34 Part, 35 Part, 36 Part, 38 Part, 39 Part, 40 Part, 41 Part, 42 Part, 43 Part, 44 Part, 45 Part, 46 Part, 51 Part, 52 Part, 53 Part, 54 Part, 59 Part, 60 Part, 61 Part, 62 Part, 63 Part, 64 Part, 65 Part, 66 Part, 67 Part, 69 Part, 71 Part, 73 Part, 74 Part, 75 Part, 76 Part, 77 Part, 79 Part, 80 Part, 81 Part, 82 Part, 83 Part, 84 Part, 86 Part, 88 Part, 90 Part, 91 Part, 92 Part, 93 Part, 94 Part, 95 Part, 97 Part, 98 Part, 99 Part, 100 Part, 101 Part, 102 Part, 104 Part, 105 Part, 106 Part, 107 Part, 108 Part, 109 Part, 110 Part, 111 Part, 112 Part, 113 Part, 114 Part, 116 Part, 123 Part, 124 Part, 125 Part, 126 Part, 127 Part, 130 Part, 132 Part, 134 Part, 135 Part, 136 Part, 137 Part, 138 Part, 139 Part, 140 Part, 141 Part, 143 Part, 144 Part, 145 Part, 146 Part, 147 Part, 148 Part, 149 Part, 150 Part, 153 Part, 154 Part, 155 Part, 157 Part, 158 Part, 159 Part, 160 Part, 161 Part, 164 Part, 165 Part, 166 Part, 169 Part, 170 Part, 171 Part, 175 Part, 178 Part, 179 Part, 180 Part, 181 Part, 182 Part, 183 Part, 185 Part, 186 Part, 187 Part, 190 Part, 195 Part, 199 Part, 200 Part, 201 Part
Commercial	26 Part, 46 Part, 51 Part, 53 Part, 54 Part, 75 Part, 83 Part, 86 Part, 88 Part, 90 Part, 97 Part, 150 Part, 171 Part, 175 Part, 187 Part, 194 Part
Industrial	111 Part, 126 Part, 127 Part
Institutional	3 Part, 18 Part, 30 Part, 43 Part, 77 Part, 80 Part, 88 Part, 90 Part, 127 Part, 148 Part, 181 Part, 186 Part, 187 Part, 195 Part, 196 Part
Open Space and Recreational	Nil
Agricultural Use	1 Part, 2 Part, 3 Part, 4 Part, 5, 6 Part, 7 Part, 8 Part, 9 Part, 10 Part, 11 Part, 12 Part, 13 Part, 14 Part, 15 Part, 16 Part, 17 Part, 18 Part, 19 Part, 20, 24 Part, 25 Part, 26 Part, 27 Part, 28 Part, 29 Part, 30 Part, 33 Part, 34 Part, 35 Part, 36 Part, 37, 38 Part, 39 Part, 40 Part, 41 Part, 42 Part, 43 Part, 44 Part, 45 Part, 46 Part, 51 Part, 52 Part, 53 Part, 54 Part, 59 Part, 60 Part, 61 Part, 62 Part, 63 Part, 64 Part, 65 Part, 66 Part, 67 Part, 69 Part, 71 Part, 73 Part, 74 Part, 75 Part, 76 Part, 77 Part, 78 Part, 79 Part, 80 Part, 81 Part, 82 Part, 83 Part, 84 Part, 86 Part, 88 Part, 91 Part, 92 Part, 93 Part, 94 Part, 95 Part, 97 Part, 98 Part, 99 Part, 100 Part, 101 Part, 104 Part, 105 Part, 106 Part, 107 Part, 108 Part, 109 Part, 110 Part, 111 Part, 112 Part, 113 Part, 114 Part, 115, 116 Part, 117 Part, 118 Part, 119 Part, 120 Part, 123 Part, 124 Part, 125 Part, 126 Part, 127 Part, 129 Part, 130 Part, 131, 132 Part, 133 Part, 134 Part, 135 Part, 136 Part, 137

	Part, 138 Part, 139 Part, 140 Part, 141 Part, 142, 143 Part, 144 Part, 145 Part, 146 Part, 147 Part, 148 Part, 149 Part, 150 Part, 151 Part, 153 Part, 154 Part, 155 Part, 157 Part, 158 Part, 159 Part, 160 Part, 161 Part, 162 Part, 163 Part, 164 Part, 165 Part, 166 Part, 168 Part, 169 Part, 170 Part, 171 Part, 172 Part, 175 Part, 176, 177, 178 Part, 179 Part, 180 Part, 181 Part, 182 Part, 183 Part, 184 Part, 185 Part, 186 Part, 187 Part, 190 Part, 191 Part, 192 Part, 194 Part, 195 Part, 196 Part, 197, 198, 199 Part, 200 Part, 201 Part, 202 Part, 203 Part, 204 Part
Forest and Hill	156
Water bodies	43 Part, 44/1, 94 Part, 118 Part, 119 Part, 121/1 Part, 121/2, 122 Part, 128, 140 Part, 154 Part, 155 Part, 167, 168/2, 169/2, 172/1, 186 Part, 191/1, 195 Part, 196 Part, 200 Part, 201 Part, 202 Part, 203/2, 203/4
Transportation	1 Part, 2 Part, 3 Part, 4 Part, 7 Part, 8 Part, 9 Part, 12 Part, 13 Part, 14 Part, 15 Part, 16 Part, 18 Part, 21, 22, 23, 24 Part, 26 Part, 28 Part, 29 Part, 30 Part, 31, 32, 33 Part, 35 Part, 36 Part, 38 Part, 39 Part, 40 Part, 41 Part, 42 Part, 43 Part, 44 Part, 46 Part, 47, 48, 49, 50, 51 Part, 52 Part, 53 Part, 54 Part, 55, 56, 57, 58, 59 Part, 60 Part, 61 Part, 62 Part, 63 Part, 64 Part, 65 Part, 66 Part, 67 Part, 68, 69 Part, 70, 71 Part, 72, 74 Part, 75 Part, 76 Part, 77 Part, 78 Part, 79 Part, 80 Part, 82 Part, 83 Part, 84 Part, 85, 86 Part, 87, 88 Part, 89, 90 Part, 93 Part, 94 Part, 95 Part, 96, 97 Part, 98 Part, 99 Part, 100 Part, 101 Part, 102 Part, 103, 104 Part, 105 Part, 106 Part, 108 Part, 109 Part, 110 Part, 111 Part, 112 Part, 113 Part, 114 Part, 116 Part, 117 Part, 120 Part, 121/1 Part, 122 Part, 123 Part, 124 Part, 125 Part, 126 Part, 127 Part, 129 Part, 130 Part, 132 Part, 133 Part, 134 Part, 135 Part, 136 Part, 137 Part, 138 Part, 139 Part, 140 Part, 141 Part, 143 Part, 144 Part, 145 Part, 146 Part, 147 Part, 148 Part, 149 Part, 150 Part, 151 Part, 152, 153 Part, 154 Part, 155 Part, 157 Part, 158 Part, 160 Part, 161 Part, 162 Part, 163 Part, 164 Part, 170 Part, 171 Part, 173, 174, 175 Part, 178 Part, 179 Part, 181 Part, 184 Part, 185 Part, 186 Part, 187 Part, 188, 189, 190 Part, 191 Part, 192 Part, 193, 194 Part, 195 Part, 196 Part, 199 Part, 200 Part, 201 Part, 202 Part, 203 Part, 204 Part
Proposed Road	Nil

Table 26: Salem LPA - Omalur Taluk - Anaigoundampatti - Schedule

Omalur Taluk - Anaigoundampatti	
Land Use	Survey Numbers
Residential	1 Part, 2 Part, 3 Part, 4 Part, 5 Part, 6 Part, 7 Part, 8 Part, 9 Part, 10 Part, 22 Part
Commercial	1 Part, 2 Part, 3 Part, 4 Part, 7 Part, 10 Part
Industrial	7 Part, 10 Part, 20 Part, 22 Part
Institutional	8 Part, 9 Part, 10 Part, 13 Part, 14 Part, 15 Part, 16 Part, 17 Part, 19 Part, 20 Part, 22 Part
Open Space and Recreational	Nil
Agricultural Use	1 Part, 2 Part, 3 Part, 4 Part, 5 Part, 6 Part, 7 Part, 8 Part, 10 Part, 20 Part, 22 Part
Forest and Hill	Nil
Water bodies	Nil
Transportation	1 Part, 2 Part, 3 Part, 4 Part, 5 Part, 6 Part, 7 Part, 8 Part, 9 Part, 10 Part, 11, 12, 13 Part, 14 Part, 15 Part, 16 Part, 17 Part, 18, 19 Part, 20 Part, 21, 22 Part
Proposed Road	Nil

Table 27: Salem LPA - Omalur Taluk - Ariyampatti - Schedule

Omalur Taluk - Ariyampatti	
Land Use	Survey Numbers
Residential	2 Part, 3 Part, 8 Part, 9 Part, 10 Part, 11 Part, 12 Part, 13 Part, 14 Part, 15 Part, 16 Part, 17 Part, 18 Part, 19 Part, 20 Part, 21 Part, 22 Part, 23 Part, 25 Part, 26 Part, 30 Part, 31 Part, 34 Part, 35 Part, 36 Part, 37 Part, 38 Part, 39 Part, 40 Part, 41 Part, 44 Part, 45 Part, 46 Part, 47 Part, 48 Part, 49 Part, 50 Part, 51 Part, 52 Part
Commercial	44 Part
Industrial	Nil
Institutional	12 Part, 17 Part, 21 Part, 22 Part, 24 Part, 25 Part, 34 Part, 52 Part
Open Space and Recreational	Nil
Agricultural Use	1, 2 Part, 3 Part, 7 Part, 8 Part, 9 Part, 10 Part, 11 Part, 12 Part, 13 Part, 14 Part, 15 Part, 16 Part, 17 Part, 18 Part, 19 Part, 20 Part, 21 Part, 22 Part, 23 Part, 24 Part, 25 Part, 26 Part, 28 Part, 29, 30 Part, 31 Part, 32 Part, 34 Part, 35 Part, 36 Part, 37 Part, 38 Part, 39 Part, 40 Part, 41 Part, 42 Part, 43 Part, 44 Part, 45 Part, 46 Part, 47 Part, 48 Part, 49 Part, 50 Part, 51 Part, 52 Part
Forest and Hill	Nil
Water bodies	4 Part, 5 Part, 6, 24 Part, 26 Part, 27, 28 Part, 32 Part, 33, 34 Part, 34/21, 34/22, 34/23, 52/7
Transportation	2 Part, 3 Part, 4 Part, 5 Part, 7 Part, 8 Part, 9 Part, 10 Part, 11 Part, 12 Part, 13 Part, 15 Part, 16 Part, 17 Part, 18 Part, 19 Part, 20 Part, 21 Part, 22 Part, 23 Part, 24 Part, 25 Part, 28 Part, 31 Part, 32 Part, 34 Part, 35 Part, 36 Part, 37 Part, 38 Part, 39 Part, 40 Part, 41 Part, 42 Part, 43 Part, 44 Part, 45 Part, 47 Part, 48 Part, 49 Part, 50 Part, 51 Part, 52 Part
Proposed Road	Nil

Table 28: Salem LPA - Omalur Taluk - Arurpatty - Schedule

Omalur Taluk - Arurpatty	
Land Use	Survey Numbers
Residential	1 Part, 2 Part, 3 Part, 5 Part, 6 Part, 7 Part, 8 Part, 9 Part, 10 Part, 11 Part, 12 Part, 13 Part, 14 Part, 15 Part, 16 Part, 17 Part, 18 Part, 19 Part, 20 Part, 21 Part, 22 Part, 24 Part, 25 Part, 27 Part, 29 Part, 30 Part, 35 Part, 36 Part, 37 Part, 39 Part, 40 Part, 41 Part, 43 Part, 45 Part, 46 Part, 48 Part, 49 Part, 50 Part, 51 Part, 52 Part, 53 Part, 54 Part, 55 Part, 56 Part, 57 Part, 58 Part, 59 Part, 60 Part, 61 Part, 62 Part, 63 Part, 66 Part, 67 Part, 71 Part, 72 Part, 73 Part, 74 Part, 75 Part, 76 Part, 77 Part, 78 Part, 79 Part, 80 Part, 81 Part, 82 Part, 83 Part, 84 Part, 87 Part, 88 Part, 89 Part, 90 Part, 93 Part, 94 Part, 96 Part, 97 Part, 98 Part, 99 Part, 100 Part, 101 Part, 102 Part, 103 Part, 104 Part, 105 Part, 106 Part, 107 Part, 108 Part, 109 Part, 110 Part, 111 Part, 112 Part, 115 Part, 116 Part, 117 Part, 118 Part, 119 Part, 120 Part, 121 Part, 122 Part, 124 Part, 125 Part, 126 Part, 127 Part, 128 Part, 129 Part, 130 Part, 132 Part, 133 Part, 135 Part, 137 Part, 140 Part, 141 Part, 142 Part, 143 Part, 144 Part, 145 Part, 148 Part, 149 Part, 150 Part, 151 Part, 152 Part, 153 Part, 154 Part, 156 Part, 157 Part, 158 Part, 159 Part, 160 Part, 161 Part, 162 Part, 164 Part, 165 Part, 166 Part, 167 Part, 169 Part, 171 Part, 172 Part, 173 Part, 174 Part, 175 Part, 176 Part, 177 Part, 179 Part, 180 Part, 181 Part, 182 Part, 183 Part, 184 Part, 191 Part, 193 Part, 194 Part, 195 Part, 196 Part, 197 Part, 198 Part, 200 Part, 201 Part, 202 Part, 203 Part, 204 Part, 205 Part, 206 Part, 207 Part, 208 Part, 209 Part, 210 Part, 211 Part, 212 Part, 214 Part, 216 Part, 217 Part, 218 Part, 219 Part, 220 Part, 221 Part, 222 Part, 223 Part, 224 Part, 225 Part, 226 Part, 227 Part, 228 Part, 242 Part, 243 Part, 244 Part, 245 Part
Commercial	52 Part, 61 Part, 67 Part, 73 Part, 82 Part, 84 Part, 88 Part, 90 Part, 93 Part, 97 Part, 105 Part, 108 Part, 117 Part, 118 Part, 129 Part, 141 Part, 149 Part, 167 Part, 184 Part, 193 Part, 194 Part, 195 Part, 202 Part, 210 Part, 243 Part
Industrial	96 Part, 101 Part, 102 Part, 145 Part, 146 Part, 157 Part, 166 Part
Institutional	4 Part, 16 Part, 17 Part, 20 Part, 58 Part, 60 Part, 65 Part, 67 Part, 83 Part, 84 Part, 88 Part, 104 Part, 105 Part, 108 Part, 130 Part, 146 Part, 147 Part, 150 Part, 151 Part, 156 Part, 157 Part, 158 Part, 159 Part, 169 Part, 181 Part, 183 Part, 193 Part, 194 Part, 195 Part, 207 Part, 209 Part, 210 Part, 211 Part, 212 Part, 214 Part, 220 Part, 221 Part, 248 Part
Open Space and Recreational	113 Part, 115 Part, 116 Part, 122 Part, 124 Part, 125 Part, 146 Part, 148 Part, 152 Part, 153 Part, 157 Part, 184 Part, 196 Part, 198 Part, 200 Part, 202 Part, 212 Part, 214 Part, 231 Part, 232 Part, 233 Part

Agricultural Use	1 Part, 2 Part, 3 Part, 4 Part, 5 Part, 6 Part, 7 Part, 8 Part, 9 Part, 10 Part, 11 Part, 12 Part, 13 Part, 14 Part, 15 Part, 16 Part, 17 Part, 18 Part, 19 Part, 20 Part, 21 Part, 22 Part, 24 Part, 25 Part, 27 Part, 28 Part, 29 Part, 30 Part, 31 Part, 35 Part, 36 Part, 37 Part, 38, 39 Part, 40 Part, 41 Part, 42 Part, 43 Part, 44, 45 Part, 46 Part, 47, 48 Part, 49 Part, 50 Part, 51 Part, 52 Part, 53 Part, 54 Part, 55 Part, 56 Part, 57 Part, 58 Part, 59 Part, 60 Part, 61 Part, 62 Part, 63 Part, 65 Part, 66 Part, 67 Part, 71 Part, 72 Part, 73 Part, 74 Part, 75 Part, 76 Part, 77 Part, 78 Part, 79 Part, 80 Part, 81 Part, 82 Part, 83 Part, 84 Part, 87 Part, 88 Part, 89 Part, 90 Part, 93 Part, 94 Part, 96 Part, 97 Part, 98 Part, 99 Part, 100 Part, 101 Part, 102 Part, 103 Part, 104 Part, 105 Part, 106 Part, 107 Part, 108 Part, 109 Part, 110 Part, 111 Part, 112 Part, 113 Part, 115 Part, 116 Part, 117 Part, 118 Part, 119 Part, 120 Part, 121 Part, 122 Part, 124 Part, 125 Part, 126 Part, 127 Part, 128 Part, 129 Part, 130 Part, 131, 132 Part, 133 Part, 135 Part, 137 Part, 140 Part, 141 Part, 142 Part, 143 Part, 144 Part, 145 Part, 146 Part, 148 Part, 149 Part, 150 Part, 151 Part, 152 Part, 153 Part, 154 Part, 155, 156 Part, 157 Part, 158 Part, 159 Part, 160 Part, 161 Part, 162 Part, 164 Part, 165 Part, 166 Part, 167 Part, 169 Part, 171 Part, 172 Part, 173 Part, 174 Part, 175 Part, 176 Part, 177 Part, 178 Part, 179 Part, 180 Part, 181 Part, 182 Part, 183 Part, 184 Part, 191 Part, 193 Part, 194 Part, 195 Part, 196 Part, 197 Part, 198 Part, 200 Part, 201 Part, 202 Part, 203 Part, 204 Part, 205 Part, 206 Part, 207 Part, 208 Part, 209 Part, 210 Part, 211 Part, 212 Part, 214 Part, 215 Part, 216 Part, 217 Part, 218 Part, 219 Part, 220 Part, 221 Part, 222 Part, 223 Part, 224 Part, 225 Part, 226 Part, 227 Part, 228 Part, 229 Part, 231 Part, 232 Part, 233 Part, 234, 235, 236, 237 Part, 238 Part, 239 Part, 240, 241 Part, 242 Part, 243 Part, 244 Part, 245 Part, 246 Part, 247 Part, 248 Part
Forest and Hill	209 Part
Water bodies	50/6, 50/7, 63/1, 64, 108 Part, 114, 123, 146 Part, 147 Part, 185 Part, 193 Part, 196 Part, 198 Part, 199 Part, 237 Part, 238 Part, 241 Part
Transportation	1 Part, 2 Part, 6 Part, 7 Part, 8 Part, 11 Part, 12 Part, 13 Part, 15 Part, 16 Part, 17 Part, 18 Part, 19 Part, 20 Part, 23, 24 Part, 25 Part, 26, 27 Part, 28 Part, 29 Part, 30 Part, 31 Part, 32, 33, 34, 35 Part, 36 Part, 39 Part, 42 Part, 43 Part, 45 Part, 46 Part, 49 Part, 50 Part, 51 Part, 52 Part, 53 Part, 55 Part, 56 Part, 57 Part, 58 Part, 59 Part, 60 Part, 62 Part, 63 Part, 65 Part, 66 Part, 67 Part, 68, 69, 70, 71 Part, 72 Part, 73 Part, 74 Part, 76 Part, 77 Part, 78 Part, 79 Part, 80 Part, 81 Part, 82 Part, 83 Part, 84 Part, 85, 86, 87 Part, 88 Part, 89 Part, 90 Part, 91, 92, 93 Part, 94 Part, 95, 96 Part, 97 Part, 98 Part, 99 Part, 100 Part, 101 Part, 102 Part, 103 Part, 104 Part, 105 Part, 106 Part, 107 Part, 108 Part, 109 Part, 111 Part, 112 Part, 113 Part, 115 Part, 116 Part, 117 Part, 118 Part, 119 Part, 121 Part, 122 Part, 124 Part, 125 Part, 126 Part, 127 Part, 128 Part, 129 Part, 130 Part, 132 Part, 133 Part, 134, 135 Part, 136, 137 Part, 138, 139, 140 Part, 141

	Part, 142 Part, 143 Part, 144 Part, 145 Part, 146 Part, 147 Part, 148 Part, 149 Part, 150 Part, 151 Part, 152 Part, 153 Part, 154 Part, 156 Part, 157 Part, 158 Part, 159 Part, 160 Part, 161 Part, 163, 164 Part, 165 Part, 166 Part, 167 Part, 168, 169 Part, 170, 171 Part, 172 Part, 173 Part, 174 Part, 175 Part, 176 Part, 177 Part, 178 Part, 180 Part, 181 Part, 182 Part, 183 Part, 184 Part, 185 Part, 186, 187, 188, 189, 190, 191 Part, 192, 193 Part, 194 Part, 196 Part, 197 Part, 198 Part, 199 Part, 200 Part, 201 Part, 202 Part, 203 Part, 204 Part, 205 Part, 206 Part, 207 Part, 208 Part, 209 Part, 210 Part, 211 Part, 212 Part, 213, 214 Part, 215 Part, 217 Part, 218 Part, 219 Part, 220 Part, 221 Part, 222 Part, 223 Part, 224 Part, 225 Part, 226 Part, 227 Part, 228 Part, 229 Part, 230, 231 Part, 232 Part, 239 Part, 241 Part, 243 Part, 244 Part, 246 Part, 247 Part, 248 Part
Proposed Road	Nil

Table 29: Salem LPA - Omalur Taluk - Balbakki - Schedule

Omalur Taluk - Balbakki	
Land Use	Survey Numbers
Residential	1 Part, 3 Part, 4 Part, 5 Part, 9 Part, 11 Part, 12 Part, 13 Part, 15 Part, 16 Part, 17 Part, 18 Part, 19 Part, 20 Part, 21 Part, 22 Part, 24 Part, 26 Part, 27 Part, 28 Part, 29 Part, 30 Part, 31 Part, 32 Part, 34 Part, 35 Part, 36 Part, 38 Part, 39 Part, 40 Part, 41 Part, 42 Part, 44 Part, 45 Part, 46 Part, 47 Part, 48 Part, 49 Part, 51 Part, 52 Part, 53 Part, 54 Part, 55 Part, 57 Part, 58 Part, 59 Part, 61 Part, 62 Part, 63 Part, 64 Part, 65 Part, 67 Part, 70 Part, 71 Part, 72 Part, 74 Part, 75 Part, 78 Part, 79 Part, 80 Part, 81 Part, 82 Part, 83 Part, 84 Part, 85 Part, 86 Part, 87 Part, 88 Part, 89 Part, 91 Part, 92 Part, 93 Part, 94 Part, 95 Part, 96 Part, 97 Part, 98 Part, 99 Part, 100 Part, 101 Part, 102 Part, 104 Part, 106 Part, 109 Part, 110 Part, 111 Part, 112 Part, 113 Part, 117 Part, 119 Part, 120 Part, 121 Part, 122 Part, 123 Part, 124 Part, 125 Part, 126 Part, 127 Part, 128 Part, 129 Part, 130 Part, 131 Part, 132 Part, 133 Part, 137 Part, 138 Part, 139 Part, 140 Part, 141 Part, 142 Part
Commercial	19 Part, 92 Part
Industrial	48 Part, 54 Part, 71 Part, 79 Part, 85 Part, 94 Part, 125 Part
Institutional	4 Part, 18 Part, 109 Part, 110 Part, 112 Part, 126 Part, 142 Part
Open Space and Recreational	Nil
Agricultural Use	1 Part, 2 Part, 3 Part, 4 Part, 5 Part, 6 Part, 7, 8, 9 Part, 10 Part, 11 Part, 12 Part, 13 Part, 14 Part, 15 Part, 16 Part, 17 Part, 18 Part, 19 Part, 20 Part, 21 Part, 22 Part, 23 Part, 24 Part, 25 Part, 26 Part, 27 Part, 28 Part, 29 Part, 30 Part, 31 Part, 32 Part, 33 Part, 34 Part, 35 Part, 36 Part, 37, 38 Part, 39 Part, 40 Part, 41 Part, 42 Part, 43 Part, 44 Part, 45 Part, 46 Part, 47 Part, 48 Part, 49 Part, 51 Part, 52 Part, 53 Part, 54 Part, 55 Part, 56 Part, 57 Part, 58 Part, 59 Part, 60 Part, 61 Part, 62 Part, 63 Part, 64 Part, 65 Part, 66 Part, 67 Part, 70 Part, 71 Part, 72 Part, 73 Part, 74 Part, 75 Part, 76, 77, 78 Part, 79 Part, 80 Part, 81 Part, 82 Part, 83 Part, 84 Part, 85 Part, 86 Part, 87 Part, 88 Part, 89 Part, 90 Part, 91 Part, 92 Part, 93 Part, 94 Part, 95 Part, 96 Part, 97 Part, 98 Part, 99 Part, 100 Part, 101 Part, 102 Part, 103 Part, 104 Part, 106 Part, 109 Part, 110 Part, 111 Part, 112 Part, 113 Part, 117 Part, 118, 119 Part, 120 Part, 121 Part, 122 Part, 123 Part, 124 Part, 125 Part, 126 Part, 127 Part, 128 Part, 129 Part, 130 Part, 131 Part, 132 Part, 133 Part, 137 Part, 138 Part, 139 Part, 140 Part, 141 Part, 142 Part
Forest and Hill	Nil

Water bodies	104/4, 105 Part, 106/5, 107, 108, 109 Part, 113 Part, 113/2, 114 Part, 115 Part, 116 Part, 117 Part, 132/2, 133 Part, 133/5, 134, 135 Part, 136 Part, 137/7, 143, 144 Part
Transportation	1 Part, 2 Part, 3 Part, 4 Part, 5 Part, 6 Part, 9 Part, 10 Part, 11 Part, 12 Part, 14 Part, 15 Part, 16 Part, 17 Part, 18 Part, 19 Part, 20 Part, 21 Part, 22 Part, 23 Part, 24 Part, 25 Part, 26 Part, 27 Part, 28 Part, 29 Part, 30 Part, 31 Part, 32 Part, 33 Part, 34 Part, 35 Part, 38 Part, 39 Part, 40 Part, 41 Part, 42 Part, 43 Part, 44 Part, 45 Part, 46 Part, 47 Part, 48 Part, 49 Part, 50, 51 Part, 52 Part, 53 Part, 54 Part, 55 Part, 56 Part, 57 Part, 58 Part, 59 Part, 60 Part, 61 Part, 62 Part, 63 Part, 64 Part, 65 Part, 66 Part, 67 Part, 68, 69, 71 Part, 72 Part, 73 Part, 74 Part, 75 Part, 78 Part, 79 Part, 80 Part, 81 Part, 82 Part, 83 Part, 84 Part, 85 Part, 86 Part, 87 Part, 88 Part, 89 Part, 90 Part, 91 Part, 92 Part, 93 Part, 94 Part, 95 Part, 96 Part, 97 Part, 98 Part, 99 Part, 100 Part, 101 Part, 102 Part, 103 Part, 104 Part, 105 Part, 106 Part, 109 Part, 110 Part, 111 Part, 112 Part, 113 Part, 114 Part, 115 Part, 116 Part, 117 Part, 119 Part, 121 Part, 122 Part, 123 Part, 124 Part, 125 Part, 126 Part, 127 Part, 128 Part, 129 Part, 130 Part, 131 Part, 132 Part, 133 Part, 135 Part, 136 Part, 137 Part, 140 Part, 141 Part, 142 Part, 144 Part
Proposed Road	Nil

Table 30: Salem LPA - Omalur Taluk - Chettipatti - Schedule

Omalur Taluk - Chettipatti	
Land Use	Survey Numbers
Residential	1 Part, 3 Part, 4 Part, 5 Part, 6 Part, 7 Part, 8 Part, 9 Part, 10 Part, 11 Part, 12 Part, 13 Part, 14 Part, 16 Part, 17 Part, 18 Part, 19 Part, 20 Part, 21 Part, 22 Part, 23 Part, 24 Part, 25 Part, 26 Part, 27 Part, 28 Part, 29 Part, 31 Part, 32 Part, 33 Part, 34 Part, 35 Part, 36 Part, 37 Part, 41 Part, 42 Part, 43 Part, 46 Part, 47 Part, 48 Part, 49 Part, 50 Part, 51 Part, 52 Part, 53 Part, 54 Part, 55 Part, 56 Part, 57 Part, 58 Part, 59 Part, 60 Part, 61 Part, 62 Part, 63 Part, 64 Part, 65 Part, 67 Part, 68 Part, 70 Part, 72 Part, 73 Part, 75 Part, 76 Part, 77 Part, 80 Part, 82 Part, 84 Part, 84/3 Part, 85 Part, 87 Part, 88 Part, 89 Part, 90 Part, 91 Part, 92 Part, 93 Part, 94 Part, 96 Part, 97 Part, 98 Part, 99 Part, 104 Part, 105 Part, 106 Part, 107 Part, 108 Part, 109 Part, 110 Part, 112 Part, 113 Part, 114 Part, 116 Part, 120 Part, 121 Part, 122 Part, 124 Part
Commercial	50 Part, 59 Part, 88 Part, 91 Part, 92 Part, 109 Part, 110 Part
Industrial	31 Part, 32 Part, 34 Part, 37 Part, 72 Part
Institutional	87 Part, 108 Part
Open Space and Recreational	Nil
Agricultural Use	1 Part, 2, 3 Part, 4 Part, 5 Part, 6 Part, 7 Part, 8 Part, 9 Part, 11 Part, 12 Part, 13 Part, 14 Part, 15, 16 Part, 17 Part, 18 Part, 19 Part, 20 Part, 21 Part, 22 Part, 23 Part, 24 Part, 25 Part, 26 Part, 27 Part, 28 Part, 29 Part, 31 Part, 32 Part, 33 Part, 34 Part, 35 Part, 36 Part, 37 Part, 39 Part, 39/3, 40, 41 Part, 42 Part, 43 Part, 46 Part, 47 Part, 48 Part, 49 Part, 50 Part, 51 Part, 52 Part, 53 Part, 54 Part, 55 Part, 56 Part, 57 Part, 58 Part, 59 Part, 60 Part, 61 Part, 62 Part, 63 Part, 64 Part, 65 Part, 67 Part, 68 Part, 69 Part, 70 Part, 71 Part, 72 Part, 73 Part, 74 Part, 74/4, 75 Part, 76 Part, 77 Part, 80 Part, 82 Part, 84 Part, 85 Part, 87 Part, 88 Part, 89 Part, 90 Part, 91 Part, 92 Part, 93 Part, 94 Part, 96 Part, 97 Part, 98 Part, 99 Part, 104 Part, 105 Part, 106 Part, 107 Part, 108 Part, 109 Part, 110 Part, 112 Part, 113 Part, 114 Part, 116 Part, 117 Part, 120 Part, 121 Part, 122 Part, 123, 124 Part
Forest and Hill	116 Part
Water bodies	3 Part, 9 Part, 30, 31 Part, 35/9, 38, 46 Part, 54 Part, 60 Part, 62 Part, 69 Part, 70 Part, 71 Part, 72 Part, 81, 82 Part, 83, 84 Part, 84/3 Part, 85 Part, 87 Part, 89 Part, 95, 105 Part, 106 Part, 109 Part, 110/1, 114 Part, 114/5, 115, 117/10, 117/13, 117/14, 117/15, 118, 119, 120 Part, 121 Part, 121/5, 122 Part, 124 Part
Transportation	1 Part, 3 Part, 4 Part, 5 Part, 6 Part, 7 Part, 8 Part, 9 Part, 10 Part, 11 Part, 12 Part, 13 Part, 14 Part, 16 Part, 17 Part, 18 Part, 19 Part, 20 Part,

	21 Part, 22 Part, 23 Part, 24 Part, 25 Part, 26 Part, 28 Part, 29 Part, 31 Part, 32 Part, 33 Part, 34 Part, 35 Part, 36 Part, 37 Part, 41 Part, 42 Part, 43 Part, 44, 45, 46 Part, 47 Part, 48 Part, 49 Part, 50 Part, 51 Part, 52 Part, 53 Part, 54 Part, 55 Part, 56 Part, 57 Part, 58 Part, 59 Part, 60 Part, 61 Part, 62 Part, 63 Part, 64 Part, 65 Part, 66, 67 Part, 68 Part, 69 Part, 72 Part, 73 Part, 76 Part, 77 Part, 78, 79, 80 Part, 82 Part, 84 Part, 86, 87 Part, 88 Part, 89 Part, 90 Part, 91 Part, 92 Part, 94 Part, 96 Part, 97 Part, 98 Part, 99 Part, 100, 101, 102, 103, 104 Part, 105 Part, 106 Part, 107 Part, 108 Part, 109 Part, 110 Part, 111, 112 Part, 113 Part, 116 Part, 117 Part, 121 Part, 122 Part
Proposed Road	Nil

Table 31: Salem LPA - Omalur Taluk - Desavilakku - Schedule

Omalur Taluk - Desavilakku	
Land Use	Survey Numbers
Residential	1 Part, 2 Part, 3 Part, 4 Part, 5 Part, 6 Part, 7 Part, 8 Part, 9 Part, 10 Part, 11 Part, 12 Part, 13 Part, 14 Part, 16 Part, 17 Part, 18 Part, 19 Part, 20 Part, 21 Part, 22 Part, 23 Part, 24 Part, 25 Part, 26 Part, 27 Part, 28 Part, 29 Part, 30 Part, 31 Part, 33 Part, 34 Part, 35 Part, 36 Part, 37 Part, 38 Part, 39 Part, 40 Part, 41 Part, 42 Part, 43 Part, 44 Part, 45 Part, 46 Part, 47 Part, 48 Part, 49 Part, 50 Part, 51 Part, 52 Part, 54 Part, 57 Part, 58 Part, 62 Part, 64 Part, 65 Part, 66 Part, 67 Part, 70 Part, 71 Part, 72 Part, 73 Part, 74 Part, 75 Part, 76 Part, 77 Part, 79 Part, 81 Part, 82 Part, 83 Part, 84 Part, 85 Part, 86 Part, 87 Part, 88 Part, 89 Part, 90 Part, 91 Part, 92 Part, 93 Part, 94 Part, 96 Part, 97 Part, 98 Part, 99 Part, 101 Part, 103 Part, 104 Part, 105 Part, 106 Part, 107 Part, 108 Part, 109 Part, 110 Part, 111 Part, 112 Part, 113 Part, 114 Part, 117 Part, 119 Part, 120 Part, 121 Part, 122 Part, 123 Part, 129 Part, 130 Part, 131 Part, 133 Part, 136 Part, 137 Part, 138 Part, 139 Part, 140 Part, 141 Part, 142 Part, 143 Part, 145 Part, 146 Part, 147 Part, 149 Part, 150 Part, 151 Part, 152 Part, 153 Part, 154 Part, 155 Part, 157 Part, 158 Part, 159 Part, 160 Part, 161 Part, 162 Part, 163 Part, 164 Part, 166 Part, 167 Part, 168 Part, 170 Part, 171 Part, 172 Part, 174 Part, 176 Part, 177 Part, 178 Part, 179 Part, 180 Part, 181 Part, 182 Part, 184 Part, 186 Part, 187 Part, 188 Part, 189 Part, 190 Part, 191 Part, 192 Part, 193 Part, 194 Part, 195 Part, 197 Part, 198 Part, 199 Part, 200 Part, 201 Part, 202 Part, 203 Part, 204 Part, 205 Part, 206 Part, 207 Part, 208 Part, 209 Part, 210 Part, 211 Part, 212 Part, 214 Part, 215 Part, 216 Part, 217 Part, 218 Part, 219 Part, 221 Part, 222 Part, 223 Part, 224 Part, 225 Part, 228 Part, 230 Part, 232 Part, 234 Part, 235 Part, 236 Part, 237 Part, 241 Part, 242 Part, 243 Part, 244 Part, 245 Part, 246 Part, 247 Part, 248 Part, 250 Part, 252 Part, 255 Part, 267 Part, 268 Part, 279 Part, 282 Part, 283 Part, 284 Part, 285 Part, 286 Part, 287 Part, 288 Part, 289 Part, 290 Part, 291 Part, 292 Part, 293 Part, 294 Part, 295 Part, 296 Part, 297 Part, 298 Part, 301 Part, 302 Part, 303 Part, 304 Part, 305 Part, 306 Part, 307 Part, 308 Part, 309 Part, 310 Part, 311 Part, 313 Part, 314 Part, 315 Part, 316 Part, 317 Part, 318 Part, 319 Part, 320 Part, 321 Part, 322 Part, 323 Part, 324 Part, 325 Part, 326 Part, 327 Part, 328 Part, 329 Part, 330 Part, 331 Part, 332 Part, 333 Part, 334 Part, 335 Part, 336 Part, 337 Part, 338 Part, 339 Part, 340 Part, 341 Part, 343 Part, 344 Part, 345 Part, 346 Part, 349 Part, 352 Part, 354 Part, 364 Part, 365 Part, 366 Part, 367 Part, 368 Part, 369 Part, 370 Part, 371 Part, 372 Part, 373 Part, 374 Part, 375 Part, 376 Part, 377 Part, 378 Part, 380 Part, 381 Part, 383 Part, 384 Part, 385 Part, 386 Part, 387 Part, 388 Part, 389 Part, 390 Part, 391

	Part, 392 Part, 393 Part, 395 Part, 397 Part, 401 Part, 402 Part, 403 Part, 404 Part, 405 Part, 406 Part, 410 Part, 411 Part, 413 Part, 414 Part, 415 Part, 416 Part, 417 Part, 424 Part, 426/27 Part, 427 Part, 428 Part, 429 Part, 430 Part, 431 Part, 432 Part, 433 Part, 434 Part, 435 Part, 436 Part, 437 Part, 438 Part, 439 Part, 440 Part, 441 Part, 442 Part, 443 Part, 444 Part, 445 Part, 447 Part, 450 Part, 452 Part, 453 Part, 455 Part, 457 Part, 459 Part, 462 Part, 463 Part, 464 Part, 466 Part, 467 Part, 469 Part, 470 Part, 471 Part, 472 Part, 474 Part, 475 Part, 476 Part, 477 Part, 479 Part, 480 Part, 481 Part, 482 Part, 483 Part, 484 Part, 485 Part, 488 Part, 489 Part, 490 Part, 491 Part, 493 Part, 494 Part, 495 Part, 496 Part, 499 Part, 500 Part, 501 Part, 503 Part, 504 Part, 505 Part, 506 Part, 507 Part, 508 Part, 509 Part, 510 Part, 511 Part, 512 Part, 513 Part, 514 Part, 515 Part, 516 Part, 517 Part, 518 Part, 519 Part, 520 Part, 521 Part, 522 Part, 523 Part, 524 Part, 529 Part, 530 Part, 531 Part, 532 Part, 535 Part, 536 Part, 537 Part, 540 Part, 541 Part, 542 Part, 543 Part, 547 Part, 549 Part, 550 Part, 553 Part, 558 Part, 563 Part, 564 Part, 565 Part, 566 Part, 567 Part, 568 Part, 569 Part, 572 Part, 575 Part, 576 Part, 579 Part, 580 Part, 582 Part, 587 Part, 589 Part, 590 Part, 591 Part, 592 Part, 594 Part, 608 Part, 609 Part, 610 Part, 612 Part, 613 Part, 615 Part, 620 Part, 628 Part, 629 Part, 630 Part, 631 Part, 634 Part, 637 Part, 638 Part, 639 Part, 646 Part, 647 Part, 657 Part, 659 Part, 660 Part, 661 Part, 670 Part, 671 Part, 672 Part
Commercial	86 Part, 120 Part, 122 Part, 123 Part, 131 Part, 133 Part, 161 Part, 205 Part, 208 Part, 209 Part, 212 Part, 213 Part, 214 Part, 215 Part, 219 Part, 234 Part, 241 Part, 244 Part, 250 Part, 252 Part, 256 Part, 282 Part, 295 Part, 296 Part, 305 Part, 307 Part, 310 Part, 332 Part, 337 Part, 392 Part, 445 Part, 450 Part, 452 Part, 459 Part, 483 Part, 505 Part, 511 Part, 533 Part, 634 Part, 647 Part, 651 Part, 652 Part
Industrial	54 Part, 57 Part, 152 Part, 221 Part, 222 Part, 535 Part
Institutional	4 Part, 8 Part, 12 Part, 16 Part, 21 Part, 25 Part, 32 Part, 40 Part, 49 Part, 50 Part, 51 Part, 54 Part, 57 Part, 70 Part, 71 Part, 72 Part, 73 Part, 79 Part, 88 Part, 98 Part, 101 Part, 107 Part, 117 Part, 122 Part, 123 Part, 126 Part, 137 Part, 138 Part, 154 Part, 189 Part, 211 Part, 212 Part, 216 Part, 217 Part, 234 Part, 239 Part, 243 Part, 260 Part, 284 Part, 285 Part, 292 Part, 293 Part, 296 Part, 299 Part, 324 Part, 333 Part, 337 Part, 338 Part, 343 Part, 369 Part, 374 Part, 378 Part, 392 Part, 397 Part, 403 Part, 426/27 Part, 427 Part, 428 Part, 432 Part, 440 Part, 442 Part, 444 Part, 445 Part, 448 Part, 463 Part, 464 Part, 481 Part, 492 Part, 494 Part, 505 Part, 512 Part, 517 Part, 518 Part, 522 Part, 532 Part, 535 Part, 537 Part, 543 Part, 581 Part, 587 Part, 672 Part
Open Space and Recreational	522 Part

Agricultural Use	<p>1 Part, 2 Part, 3 Part, 4 Part, 5 Part, 6 Part, 7 Part, 8 Part, 9 Part, 10 Part, 11 Part, 12 Part, 13 Part, 14 Part, 15 Part, 16 Part, 17 Part, 18 Part, 19 Part, 20 Part, 21 Part, 22 Part, 23 Part, 24 Part, 25 Part, 26 Part, 27 Part, 28 Part, 29 Part, 30 Part, 31 Part, 32 Part, 33 Part, 34 Part, 35 Part, 36 Part, 37 Part, 38 Part, 39 Part, 40 Part, 41 Part, 42 Part, 43 Part, 44 Part, 45 Part, 46 Part, 47 Part, 48 Part, 49 Part, 50 Part, 51 Part, 52 Part, 54 Part, 57 Part, 58 Part, 59 Part, 60 Part, 61, 62 Part, 63 Part, 64 Part, 65 Part, 66 Part, 67 Part, 70 Part, 71 Part, 72 Part, 73 Part, 74 Part, 75 Part, 76 Part, 77 Part, 78, 79 Part, 80 Part, 81 Part, 82 Part, 83 Part, 84 Part, 85 Part, 86 Part, 87 Part, 88 Part, 89 Part, 90 Part, 91 Part, 92 Part, 93 Part, 94 Part, 96 Part, 97 Part, 98 Part, 99 Part, 101 Part, 101/1, 103 Part, 104 Part, 105 Part, 106 Part, 107 Part, 108 Part, 109 Part, 110 Part, 111 Part, 112 Part, 113 Part, 114 Part, 117 Part, 119 Part, 120 Part, 121 Part, 122 Part, 123 Part, 126 Part, 129 Part, 130 Part, 131 Part, 133 Part, 136 Part, 137 Part, 138 Part, 139 Part, 140 Part, 141 Part, 142 Part, 143 Part, 144 Part, 145 Part, 146 Part, 147 Part, 148, 149 Part, 150 Part, 151 Part, 152 Part, 153 Part, 154 Part, 155 Part, 157 Part, 158 Part, 159 Part, 160 Part, 161 Part, 162 Part, 163 Part, 164 Part, 165, 166 Part, 167 Part, 168 Part, 170 Part, 171 Part, 172 Part, 173, 174 Part, 176 Part, 177 Part, 178 Part, 179 Part, 180 Part, 181 Part, 182 Part, 184 Part, 186 Part, 187 Part, 188 Part, 189 Part, 190 Part, 191 Part, 192 Part, 193 Part, 194 Part, 195 Part, 196 Part, 197 Part, 198 Part, 199 Part, 200 Part, 201 Part, 202 Part, 203 Part, 204 Part, 205 Part, 206 Part, 207 Part, 208 Part, 209 Part, 210 Part, 211 Part, 212 Part, 213 Part, 214 Part, 215 Part, 216 Part, 217 Part, 218 Part, 219 Part, 221 Part, 222 Part, 223 Part, 224 Part, 225 Part, 228 Part, 230 Part, 232 Part, 234 Part, 235 Part, 236 Part, 237 Part, 241 Part, 242 Part, 243 Part, 244 Part, 245 Part, 246 Part, 247 Part, 248 Part, 250 Part, 252 Part, 252/3, 253 Part, 254 Part, 255 Part, 256 Part, 259, 260 Part, 261 Part, 262, 263, 265 Part, 266 Part, 267 Part, 268 Part, 272 Part, 273, 274 Part, 275, 276 Part, 278 Part, 279 Part, 281 Part, 282 Part, 283 Part, 284 Part, 285 Part, 286 Part, 287 Part, 288 Part, 289 Part, 290 Part, 291 Part, 292 Part, 293 Part, 294 Part, 295 Part, 296 Part, 297 Part, 298 Part, 299 Part, 300 Part, 301 Part, 302 Part, 303 Part, 304 Part, 305 Part, 306 Part, 307 Part, 308 Part, 309 Part, 310 Part, 311 Part, 312 Part, 313 Part, 314 Part, 315 Part, 316 Part, 317 Part, 318 Part, 319 Part, 320 Part, 321 Part, 322 Part, 323 Part, 324 Part, 325 Part, 326 Part, 327 Part, 328 Part, 329 Part, 330 Part, 331 Part, 332 Part, 333 Part, 334 Part, 335 Part, 336 Part, 337 Part, 338 Part, 339 Part, 340 Part, 341 Part, 342, 343 Part, 344 Part, 345 Part, 346 Part, 347 Part, 348 Part, 349 Part, 350 Part, 351 Part, 352 Part, 353, 354 Part, 355, 356, 357, 358 Part, 359 Part, 360 Part, 361 Part, 362 Part, 363 Part, 364 Part, 365 Part, 366 Part, 367 Part, 368 Part, 369 Part, 370 Part, 371 Part, 372 Part, 373 Part, 374 Part, 375 Part, 376 Part, 377 Part, 378 Part, 379 Part, 380 Part, 381 Part, 382 Part, 383</p>
------------------	---

	Part, 384 Part, 385 Part, 386 Part, 387 Part, 388 Part, 389 Part, 390 Part, 391 Part, 392 Part, 393 Part, 394 Part, 395 Part, 396 Part, 397 Part, 398, 400 Part, 401 Part, 402 Part, 403 Part, 404 Part, 405 Part, 406 Part, 410 Part, 411 Part, 412 Part, 413 Part, 414 Part, 415 Part, 416 Part, 417 Part, 420, 421 Part, 422 Part, 423, 424 Part, 425, 426/27 Part, 427 Part, 428 Part, 429 Part, 430 Part, 431 Part, 432 Part, 433 Part, 434 Part, 435 Part, 436 Part, 437 Part, 438 Part, 439 Part, 440 Part, 441 Part, 442 Part, 443 Part, 444 Part, 445 Part, 447 Part, 448 Part, 450 Part, 452 Part, 453 Part, 454, 455 Part, 456 Part, 457 Part, 458, 459 Part, 462 Part, 463 Part, 464 Part, 465 Part, 466 Part, 467 Part, 468 Part, 469 Part, 470 Part, 471 Part, 472 Part, 473, 474 Part, 475 Part, 476 Part, 477 Part, 478 Part, 479 Part, 480 Part, 481 Part, 482 Part, 483 Part, 484 Part, 485 Part, 486 Part, 487 Part, 488 Part, 489 Part, 490 Part, 491 Part, 492 Part, 493 Part, 494 Part, 495 Part, 496 Part, 497, 498 Part, 499 Part, 500 Part, 501 Part, 502, 503 Part, 504 Part, 505 Part, 506 Part, 507 Part, 508 Part, 509 Part, 510 Part, 511 Part, 512 Part, 513 Part, 514 Part, 515 Part, 516 Part, 517 Part, 518 Part, 519 Part, 520 Part, 521 Part, 522 Part, 523 Part, 524 Part, 529 Part, 530 Part, 531 Part, 532 Part, 533 Part, 534, 535 Part, 536 Part, 537 Part, 540 Part, 541 Part, 542 Part, 543 Part, 547 Part, 548 Part, 549 Part, 550 Part, 551 Part, 553 Part, 554 Part, 555 Part, 556 Part, 558 Part, 559 Part, 560, 561 Part, 562, 563 Part, 564 Part, 565 Part, 566 Part, 567 Part, 568 Part, 569 Part, 570 Part, 571 Part, 572 Part, 573 Part, 574, 575 Part, 576 Part, 579 Part, 580 Part, 581 Part, 582 Part, 587 Part, 589 Part, 590 Part, 591 Part, 592 Part, 593 Part, 594 Part, 595, 596, 597, 598 Part, 599 Part, 600 Part, 601 Part, 602 Part, 603 Part, 604 Part, 606 Part, 607 Part, 608 Part, 609 Part, 610 Part, 612 Part, 613 Part, 614 Part, 615 Part, 616, 617 Part, 618 Part, 619 Part, 620 Part, 621 Part, 622 Part, 628 Part, 629 Part, 630 Part, 631 Part, 634 Part, 635, 636 Part, 637 Part, 638 Part, 639 Part, 641, 642, 643 Part, 644 Part, 645, 646 Part, 647 Part, 648 Part, 649 Part, 650 Part, 651 Part, 652 Part, 653 Part, 654 Part, 655, 656 Part, 657 Part, 658, 659 Part, 660 Part, 661 Part, 662, 666 Part, 667 Part, 670 Part, 671 Part, 672 Part
Forest and Hill	21 Part, 31 Part, 32 Part, 239 Part, 240 Part, 248 Part, 260 Part, 392 Part, 395 Part, 520 Part, 521 Part, 522 Part, 589 Part, 675
Water bodies	40 Part, 43/4, 45 Part, 52/3, 53, 54/4, 54/5, 57 Part, 57/3, 58/2, 58/4, 59/4, 59/5, 60/1, 63 Part, 64 Part, 64/6, 65 Part, 67 Part, 71 Part, 77/4 Part, 79 Part, 80 Part, 94/3B Part, 95, 96/2B, 96/3B, 98/10B Part, 100, 102, 115, 116/1, 116/3, 118, 124, 125, 126/1, 167/2 Part, 191/1, 205 Part, 218 Part, 223 Part, 234/3, 237/2, 239 Part, 249 Part, 250 Part, 253/1 Part, 253/3, 254/1, 256/2, 258 Part, 261 Part, 264 Part, 265/1, 265/4, 269, 270, 271, 272/4, 277, 278 Part, 279 Part, 280, 281 Part, 282 Part, 285 Part, 313/2, 319 Part, 320 Part, 320/1, 320/3, 320/8, 336 Part, 338/4, 348 Part, 349 Part, 354 Part, 358 Part, 359 Part, 360 Part, 360/2,

	<p>360/3, 361 Part, 362 Part, 363 Part, 363/1, 364 Part, 366 Part, 368 Part, 368/1, 369 Part, 375 Part, 392/6, 393 Part, 393/21, 394 Part, 395/2, 396 Part, 399, 400/1, 406/30, 406/31, 407, 408, 409, 410 Part, 410/3, 417/2, 417/4, 417/5, 418, 419, 421/1, 422/19, 426/27 Part, 441/9, 447/6, 456 Part, 464 Part, 477/9, 477/10, 478/4, 492 Part, 524 Part, 524/14, 525, 526, 527, 528, 529 Part, 531 Part, 533 Part, 536/3, 537 Part, 538, 539, 540/3, 540/4, 543 Part, 544 Part, 545, 546, 549 Part, 550 Part, 552 Part, 554 Part, 556 Part, 557, 558 Part, 573/3, 576/1, 576/8, 576/11, 576/12, 577, 578, 582 Part, 582/10, 583, 584, 585, 586, 588, 589 Part, 590/5, 593/1, 599 Part, 601/1, 602 Part, 603 Part, 604 Part, 605, 606 Part, 607 Part, 611, 617 Part, 618 Part, 619/4, 620 Part, 621 Part, 622 Part, 623, 624, 625, 626, 627, 629/5, 630 Part, 632, 633, 640, 659/9, 663, 664, 665, 666/1, 666/2, 667/3, 668, 669, 670 Part, 671/1, 673, 674</p>
Transportation	<p>1 Part, 2 Part, 3 Part, 4 Part, 5 Part, 6 Part, 7 Part, 8 Part, 9 Part, 10 Part, 11 Part, 12 Part, 13 Part, 14 Part, 15 Part, 16 Part, 17 Part, 18 Part, 19 Part, 20 Part, 21 Part, 22 Part, 23 Part, 24 Part, 25 Part, 26 Part, 27 Part, 29 Part, 31 Part, 33 Part, 34 Part, 35 Part, 36 Part, 37 Part, 38 Part, 39 Part, 40 Part, 41 Part, 42 Part, 43 Part, 44 Part, 45 Part, 46 Part, 47 Part, 48 Part, 49 Part, 50 Part, 51 Part, 52 Part, 55, 56, 57 Part, 64 Part, 65 Part, 66 Part, 68, 69, 70 Part, 71 Part, 72 Part, 73 Part, 74 Part, 75 Part, 76 Part, 77 Part, 77/4 Part, 79 Part, 80 Part, 81 Part, 82 Part, 83 Part, 84 Part, 85 Part, 86 Part, 87 Part, 88 Part, 89 Part, 90 Part, 91 Part, 92 Part, 93 Part, 94 Part, 94/3B Part, 96 Part, 97 Part, 98 Part, 98/10B Part, 99 Part, 101 Part, 103 Part, 105 Part, 106 Part, 107 Part, 108 Part, 109 Part, 110 Part, 111 Part, 112 Part, 113 Part, 116 Part, 117 Part, 119 Part, 120 Part, 121 Part, 122 Part, 123 Part, 126 Part, 127, 128, 129 Part, 130 Part, 131 Part, 132, 133 Part, 134, 135, 136 Part, 137 Part, 138 Part, 139 Part, 140 Part, 141 Part, 142 Part, 143 Part, 144 Part, 145 Part, 146 Part, 147 Part, 149 Part, 150 Part, 151 Part, 152 Part, 153 Part, 154 Part, 155 Part, 157 Part, 158 Part, 159 Part, 160 Part, 162 Part, 163 Part, 164 Part, 166 Part, 167 Part, 167/2 Part, 170 Part, 171 Part, 172 Part, 174 Part, 175, 176 Part, 177 Part, 178 Part, 179 Part, 180 Part, 181 Part, 182 Part, 183, 184 Part, 185, 186 Part, 187 Part, 188 Part, 189 Part, 190 Part, 191 Part, 192 Part, 193 Part, 194 Part, 195 Part, 196 Part, 197 Part, 198 Part, 199 Part, 200 Part, 201 Part, 202 Part, 203 Part, 204 Part, 205 Part, 206 Part, 207 Part, 208 Part, 210 Part, 211 Part, 212 Part, 213 Part, 214 Part, 215 Part, 216 Part, 217 Part, 218 Part, 219 Part, 221 Part, 222 Part, 223 Part, 224 Part, 225 Part, 226, 227, 228 Part, 229, 230 Part, 231, 232 Part, 233, 234 Part, 235 Part, 236 Part, 237 Part, 238, 239 Part, 240 Part, 241 Part, 242 Part, 243 Part, 244 Part, 245 Part, 246 Part, 247 Part, 248 Part, 249 Part, 250 Part, 251, 252 Part, 253/1 Part, 255 Part, 256 Part, 257, 258 Part, 260 Part, 264 Part, 265 Part, 266 Part, 267 Part, 268 Part, 274 Part, 276 Part, 278 Part, 279 Part, 281 Part, 282 Part, 283 Part, 284 Part, 285</p>

	<p>Part, 286 Part, 287 Part, 288 Part, 289 Part, 290 Part, 291 Part, 292 Part, 293 Part, 294 Part, 295 Part, 296 Part, 297 Part, 299 Part, 300 Part, 301 Part, 302 Part, 303 Part, 304 Part, 305 Part, 306 Part, 307 Part, 308 Part, 310 Part, 311 Part, 312 Part, 313 Part, 314 Part, 315 Part, 316 Part, 318 Part, 319 Part, 320 Part, 321 Part, 322 Part, 323 Part, 324 Part, 325 Part, 326 Part, 327 Part, 328 Part, 329 Part, 330 Part, 331 Part, 332 Part, 333 Part, 334 Part, 335 Part, 336 Part, 337 Part, 338 Part, 339 Part, 340 Part, 341 Part, 343 Part, 344 Part, 346 Part, 347 Part, 349 Part, 350 Part, 351 Part, 354 Part, 360 Part, 364 Part, 365 Part, 366 Part, 367 Part, 369 Part, 370 Part, 372 Part, 374 Part, 375 Part, 376 Part, 377 Part, 378 Part, 379 Part, 380 Part, 381 Part, 382 Part, 383 Part, 384 Part, 385 Part, 386 Part, 387 Part, 388 Part, 389 Part, 390 Part, 391 Part, 392 Part, 395 Part, 397 Part, 401 Part, 402 Part, 403 Part, 404 Part, 406 Part, 410 Part, 411 Part, 412 Part, 413 Part, 414 Part, 415 Part, 416 Part, 417 Part, 427 Part, 428 Part, 429 Part, 430 Part, 431 Part, 432 Part, 433 Part, 434 Part, 435 Part, 436 Part, 438 Part, 439 Part, 440 Part, 441 Part, 442 Part, 443 Part, 444 Part, 445 Part, 446, 449, 450 Part, 451, 453 Part, 459 Part, 460, 461, 462 Part, 463 Part, 464 Part, 465 Part, 466 Part, 467 Part, 468 Part, 469 Part, 475 Part, 476 Part, 477 Part, 479 Part, 480 Part, 481 Part, 482 Part, 483 Part, 484 Part, 486 Part, 487 Part, 488 Part, 489 Part, 490 Part, 491 Part, 492 Part, 493 Part, 494 Part, 495 Part, 498 Part, 499 Part, 500 Part, 501 Part, 503 Part, 504 Part, 505 Part, 506 Part, 507 Part, 508 Part, 509 Part, 510 Part, 511 Part, 512 Part, 513 Part, 514 Part, 516 Part, 518 Part, 519 Part, 520 Part, 521 Part, 522 Part, 523 Part, 529 Part, 530 Part, 532 Part, 533 Part, 535 Part, 536 Part, 537 Part, 540 Part, 541 Part, 542 Part, 543 Part, 544 Part, 547 Part, 548 Part, 549 Part, 550 Part, 551 Part, 552 Part, 553 Part, 555 Part, 556 Part, 558 Part, 559 Part, 561 Part, 563 Part, 565 Part, 566 Part, 567 Part, 568 Part, 569 Part, 570 Part, 571 Part, 572 Part, 575 Part, 576 Part, 579 Part, 580 Part, 581 Part, 587 Part, 589 Part, 590 Part, 591 Part, 592 Part, 593 Part, 598 Part, 600 Part, 601 Part, 609 Part, 610 Part, 612 Part, 614 Part, 615 Part, 621 Part, 628 Part, 629 Part, 630 Part, 631 Part, 634 Part, 636 Part, 637 Part, 638 Part, 643 Part, 644 Part, 646 Part, 647 Part, 648 Part, 649 Part, 650 Part, 651 Part, 652 Part, 653 Part, 654 Part, 656 Part, 657 Part, 659 Part, 660 Part, 671 Part</p>
Proposed Road	Nil

Table 32: Salem LPA - Omalur Taluk - Edayappatti - Schedule

Omalur Taluk - Edayappatti	
Land Use	Survey Numbers
Residential	2 Part, 4 Part, 5 Part, 6 Part, 7 Part, 8 Part, 9 Part, 10 Part, 11 Part, 12 Part, 13 Part, 14 Part, 15 Part, 16 Part, 17 Part, 19 Part, 20 Part, 21 Part, 26 Part, 27 Part, 28 Part, 29 Part, 30 Part, 31 Part, 32 Part, 35 Part, 36 Part, 37 Part, 41 Part, 42 Part, 43 Part, 44 Part, 45 Part, 46 Part, 48 Part, 54 Part, 55 Part, 56 Part, 58 Part, 59 Part, 60 Part, 61 Part, 65 Part, 66 Part, 67 Part, 68 Part, 69 Part, 72 Part, 73 Part, 74 Part, 75 Part, 76 Part, 79 Part, 80 Part, 83 Part, 84 Part, 85 Part, 86 Part, 89 Part, 90 Part, 91 Part, 92 Part, 96 Part, 97 Part, 98 Part, 101 Part, 102 Part, 103 Part, 104 Part
Commercial	21 Part
Industrial	37 Part
Institutional	17 Part, 48 Part, 58 Part, 66 Part
Open Space and Recreational	Nil
Agricultural Use	1 Part, 2 Part, 3 Part, 4 Part, 5 Part, 6 Part, 7 Part, 8 Part, 9 Part, 10 Part, 11 Part, 12 Part, 13 Part, 14 Part, 15 Part, 16 Part, 17 Part, 19 Part, 20 Part, 21 Part, 22 Part, 25 Part, 26 Part, 27 Part, 28 Part, 29 Part, 30 Part, 31 Part, 32 Part, 35 Part, 36 Part, 37 Part, 38 Part, 39 Part, 41 Part, 42 Part, 43 Part, 44 Part, 45 Part, 46 Part, 47 Part, 48 Part, 49 Part, 50 Part, 50/11, 51, 54 Part, 55 Part, 56 Part, 58 Part, 59 Part, 60 Part, 61 Part, 63 Part, 65 Part, 66 Part, 67 Part, 68 Part, 69 Part, 72 Part, 73 Part, 74 Part, 75 Part, 76 Part, 79 Part, 80 Part, 81 Part, 82 Part, 83 Part, 84 Part, 85 Part, 86 Part, 87 Part, 88 Part, 89 Part, 90 Part, 91 Part, 92 Part, 96 Part, 97 Part, 98 Part, 99 Part, 100, 101 Part, 102 Part, 103 Part, 104 Part
Forest and Hill	3 Part, 47 Part, 48 Part, 49 Part, 56 Part, 58 Part, 59 Part
Water bodies	17 Part, 20 Part, 23, 24, 31/6, 31/7, 33 Part, 34, 35 Part, 38 Part, 40, 52, 53, 55/2, 56/2, 57 Part, 58 Part, 60/2, 61/1A, 62 Part, 63 Part, 64, 71 Part, 102/13, 104 Part
Transportation	1 Part, 2 Part, 4 Part, 5 Part, 6 Part, 7 Part, 8 Part, 9 Part, 10 Part, 11 Part, 12 Part, 13 Part, 14 Part, 15 Part, 16 Part, 17 Part, 18, 20 Part, 21 Part, 22 Part, 25 Part, 26 Part, 27 Part, 28 Part, 29 Part, 30 Part, 31 Part, 32 Part, 33 Part, 35 Part, 36 Part, 37 Part, 38 Part, 39 Part, 41 Part, 42 Part, 43 Part, 44 Part, 45 Part, 46 Part, 47 Part, 48 Part, 50 Part, 54 Part, 55 Part, 56 Part, 57 Part, 58 Part, 59 Part, 60 Part, 61 Part, 62 Part, 65 Part, 66 Part, 67 Part, 68 Part, 69 Part, 70, 71 Part, 72 Part, 73 Part, 75 Part, 76 Part, 77, 78, 79 Part, 80 Part, 81 Part, 82 Part, 83 Part, 84 Part, 85 Part, 86 Part, 87 Part, 88 Part, 89 Part, 90 Part, 91 Part, 92 Part, 93, 94, 95, 97 Part, 98 Part, 99 Part, 101 Part, 102 Part, 103 Part, 104 Part

Proposed Road	Nil
---------------	-----

Table 33: Salem LPA - Omalur Taluk - Elavampatti - Schedule

Omalur Taluk - Elavampatti	
Land Use	Survey Numbers
Residential	1 Part, 2 Part, 3 Part, 4 Part, 5 Part, 8 Part, 9 Part, 10 Part, 12 Part, 13 Part, 14 Part, 15 Part, 16 Part, 17 Part, 19 Part, 20 Part, 22 Part, 23 Part, 28 Part, 29 Part, 30 Part, 31 Part, 32 Part, 33 Part, 35 Part, 36 Part, 37 Part, 38 Part, 39 Part, 40 Part, 41 Part, 42 Part, 50 Part, 54 Part, 55 Part, 56 Part, 57 Part, 58 Part, 59 Part, 60 Part, 61 Part, 65 Part, 66 Part, 67 Part, 68 Part, 71 Part, 72 Part, 73 Part, 76 Part, 77 Part, 78 Part, 79 Part, 80 Part, 81 Part, 82 Part, 83 Part, 84 Part, 85 Part, 86 Part, 87 Part, 88 Part, 89 Part, 90 Part, 92 Part, 94 Part, 96 Part, 97 Part, 98 Part, 99 Part, 103 Part, 104 Part, 105 Part, 106 Part, 107 Part, 108 Part, 109 Part, 110 Part, 111 Part, 112 Part, 113 Part, 115 Part, 118 Part, 119 Part, 121 Part, 122 Part, 123 Part, 124 Part, 125 Part, 126 Part, 127 Part, 128 Part, 129 Part, 130 Part, 132 Part, 136 Part, 138 Part, 139 Part, 140 Part, 141 Part, 142 Part, 143 Part, 145 Part, 146 Part, 147 Part, 148 Part, 149 Part, 150 Part, 151 Part, 152 Part, 153 Part, 156 Part, 157 Part, 158 Part, 159 Part, 160 Part, 162 Part, 163 Part, 167 Part, 168 Part, 169 Part, 172 Part, 174 Part, 175 Part, 178 Part, 179 Part, 180 Part, 181 Part, 183 Part, 184 Part, 185 Part, 186 Part, 187 Part, 190 Part, 191 Part, 192 Part, 193 Part, 194 Part, 195 Part, 196 Part, 197 Part, 198 Part, 199 Part, 200 Part, 202 Part, 205 Part
Commercial	1 Part, 34 Part, 100 Part, 145 Part, 150 Part, 157 Part, 158 Part, 160 Part
Industrial	Nil
Institutional	13 Part, 19 Part, 20 Part, 28 Part, 29 Part, 56 Part, 57 Part, 96 Part, 103 Part, 105 Part, 110 Part, 121 Part, 125 Part, 152 Part, 153 Part, 157 Part, 158 Part
Open Space and Recreational	125 Part
Agricultural Use	1 Part, 2 Part, 3 Part, 4 Part, 5 Part, 6 Part, 7 Part, 8 Part, 9 Part, 10 Part, 11, 12 Part, 13 Part, 14 Part, 15 Part, 16 Part, 17 Part, 18 Part, 19 Part, 20 Part, 21 Part, 22 Part, 23 Part, 24 Part, 26 Part, 28 Part, 29 Part, 30 Part, 31 Part, 32 Part, 33 Part, 34 Part, 35 Part, 36 Part, 37 Part, 38 Part, 39 Part, 40 Part, 41 Part, 42 Part, 44 Part, 46 Part, 46/4, 50 Part, 51 Part, 52 Part, 53, 54 Part, 55 Part, 56 Part, 57 Part, 58 Part, 59 Part, 60 Part, 61 Part, 63 Part, 64 Part, 65 Part, 66 Part, 67 Part, 68 Part, 69 Part, 70, 71 Part, 72 Part, 73 Part, 74, 75, 76 Part, 77 Part, 78 Part, 79 Part, 80 Part, 81 Part, 82 Part, 83 Part, 84 Part, 85 Part, 86 Part, 87 Part, 88 Part, 89 Part, 90 Part, 91, 92 Part, 93, 94 Part, 96 Part, 97 Part, 98 Part, 99 Part, 100 Part, 103 Part, 104 Part, 105 Part, 106 Part, 107 Part, 108 Part, 109 Part, 110 Part, 111 Part, 112 Part, 113 Part, 115 Part, 117, 118 Part,

	119 Part, 120, 121 Part, 122 Part, 123 Part, 124 Part, 125 Part, 126 Part, 127 Part, 128 Part, 129 Part, 130 Part, 131 Part, 132 Part, 133, 134 Part, 135 Part, 136 Part, 137 Part, 138 Part, 139 Part, 140 Part, 141 Part, 142 Part, 143 Part, 144 Part, 145 Part, 146 Part, 147 Part, 148 Part, 149 Part, 150 Part, 151 Part, 152 Part, 153 Part, 154 Part, 156 Part, 157 Part, 158 Part, 159 Part, 160 Part, 161 Part, 162 Part, 163 Part, 164, 165, 166, 167 Part, 168 Part, 169 Part, 172 Part, 173 Part, 174 Part, 175 Part, 176 Part, 177 Part, 178 Part, 179 Part, 180 Part, 181 Part, 182, 183 Part, 184 Part, 185 Part, 186 Part, 187 Part, 189 Part, 190 Part, 191 Part, 192 Part, 193 Part, 194 Part, 195 Part, 196 Part, 197 Part, 198 Part, 199 Part, 200 Part, 201 Part, 202 Part, 203 Part, 204, 205 Part
Forest and Hill	43 Part, 62 Part, 129 Part, 161 Part, 172 Part, 174 Part, 188 Part, 191 Part, 199 Part
Water bodies	25, 26/4, 27 Part, 45 Part, 46/3, 47, 48 Part, 49 Part, 113/1, 114, 115/7, 116 Part, 119/5, 121/2, 127 Part, 190/7
Transportation	1 Part, 2 Part, 3 Part, 4 Part, 5 Part, 6 Part, 7 Part, 8 Part, 9 Part, 10 Part, 12 Part, 13 Part, 15 Part, 16 Part, 17 Part, 18 Part, 19 Part, 20 Part, 21 Part, 22 Part, 23 Part, 24 Part, 27 Part, 28 Part, 29 Part, 30 Part, 31 Part, 32 Part, 33 Part, 34 Part, 35 Part, 37 Part, 38 Part, 40 Part, 41 Part, 42 Part, 43 Part, 44 Part, 45 Part, 46 Part, 48 Part, 49 Part, 50 Part, 51 Part, 52 Part, 54 Part, 55 Part, 56 Part, 57 Part, 58 Part, 59 Part, 60 Part, 61 Part, 62 Part, 63 Part, 64 Part, 65 Part, 66 Part, 67 Part, 68 Part, 69 Part, 71 Part, 72 Part, 73 Part, 78 Part, 79 Part, 80 Part, 81 Part, 82 Part, 83 Part, 84 Part, 85 Part, 86 Part, 87 Part, 88 Part, 89 Part, 90 Part, 94 Part, 95, 96 Part, 99 Part, 100 Part, 101, 102, 103 Part, 104 Part, 105 Part, 106 Part, 108 Part, 109 Part, 110 Part, 111 Part, 112 Part, 113 Part, 115 Part, 116 Part, 119 Part, 121 Part, 122 Part, 123 Part, 124 Part, 125 Part, 126 Part, 127 Part, 129 Part, 130 Part, 131 Part, 132 Part, 134 Part, 135 Part, 136 Part, 137 Part, 138 Part, 139 Part, 140 Part, 141 Part, 142 Part, 143 Part, 144 Part, 145 Part, 146 Part, 147 Part, 148 Part, 149 Part, 150 Part, 151 Part, 152 Part, 153 Part, 154 Part, 155, 156 Part, 157 Part, 158 Part, 159 Part, 160 Part, 161 Part, 162 Part, 163 Part, 167 Part, 168 Part, 169 Part, 170, 171, 173 Part, 174 Part, 176 Part, 177 Part, 178 Part, 179 Part, 180 Part, 181 Part, 184 Part, 185 Part, 186 Part, 187 Part, 188 Part, 189 Part, 190 Part, 191 Part, 192 Part, 193 Part, 194 Part, 195 Part, 196 Part, 197 Part, 198 Part, 199 Part, 200 Part, 201 Part, 202 Part, 203 Part, 205 Part
Proposed Road	Nil

Table 34: Salem LPA - Omalur Taluk - Ettikuttapatti - Schedule

Omalur Taluk - Ettikuttapatti	
Land Use	Survey Numbers
Residential	1 Part, 2 Part, 8 Part, 9 Part, 10 Part, 12 Part, 15 Part, 16 Part, 17 Part, 18 Part, 25 Part, 26 Part, 27 Part, 28 Part, 30 Part, 31 Part, 32 Part, 33 Part, 34 Part, 35 Part, 36 Part, 37 Part, 38 Part, 39 Part, 40 Part, 42 Part, 44 Part, 45 Part, 46 Part, 47 Part, 48 Part, 49 Part, 50 Part, 51 Part, 52 Part, 53 Part, 54 Part, 55 Part, 56 Part, 57 Part, 58 Part, 59 Part, 60 Part, 61 Part, 62 Part, 63 Part, 64 Part, 65 Part, 66 Part, 67 Part, 68 Part, 69 Part, 70 Part, 71 Part, 72 Part
Commercial	12 Part, 33 Part, 34 Part, 58 Part
Industrial	Nil
Institutional	12 Part, 15 Part, 33 Part, 34 Part, 40 Part, 43 Part, 53 Part, 66 Part, 69 Part
Open Space and Recreational	51 Part, 53 Part, 54 Part, 61 Part
Agricultural Use	1 Part, 2 Part, 3 Part, 4 Part, 5 Part, 6 Part, 8 Part, 9 Part, 10 Part, 12 Part, 15 Part, 16 Part, 17 Part, 18 Part, 19, 21 Part, 22, 23 Part, 24 Part, 25 Part, 26 Part, 27 Part, 28 Part, 29 Part, 30 Part, 31 Part, 32 Part, 33 Part, 34 Part, 35 Part, 36 Part, 37 Part, 38 Part, 39 Part, 40 Part, 41 Part, 42 Part, 43 Part, 44 Part, 45 Part, 46 Part, 47 Part, 48 Part, 49 Part, 50 Part, 51 Part, 52 Part, 53 Part, 54 Part, 55 Part, 56 Part, 57 Part, 58 Part, 59 Part, 60 Part, 61 Part, 62 Part, 63 Part, 64 Part, 65 Part, 66 Part, 67 Part, 68 Part, 69 Part, 70 Part, 71 Part, 72 Part, 74 Part
Forest and Hill	52 Part, 55 Part, 72 Part, 73, 74 Part
Water bodies	4 Part, 7 Part, 18 Part, 20 Part, 21 Part, 23 Part, 26 Part, 27 Part, 29 Part, 30 Part, 60 Part, 61 Part, 64 Part
Transportation	1 Part, 2 Part, 3 Part, 4 Part, 5 Part, 6 Part, 8 Part, 9 Part, 10 Part, 11, 12 Part, 13, 14, 15 Part, 16 Part, 18 Part, 24 Part, 25 Part, 26 Part, 27 Part, 28 Part, 29 Part, 30 Part, 31 Part, 32 Part, 33 Part, 34 Part, 35 Part, 36 Part, 37 Part, 38 Part, 39 Part, 40 Part, 41 Part, 42 Part, 43 Part, 44 Part, 45 Part, 46 Part, 47 Part, 48 Part, 49 Part, 50 Part, 51 Part, 52 Part, 52/6, 52/7, 53 Part, 54 Part, 55 Part, 56 Part, 57 Part, 58 Part, 59 Part, 60 Part, 61 Part, 62 Part, 63 Part, 64 Part, 65 Part, 66 Part, 67 Part, 68 Part, 69 Part, 70 Part, 71 Part, 72 Part, 74 Part
Proposed Road	2 Part, 3 Part, 4 Part, 5 Part, 6 Part, 7 Part, 8 Part, 20 Part, 21 Part, 23 Part, 24 Part, 25 Part, 26 Part, 27 Part, 28 Part

Table 35: Salem LPA - Omalur Taluk - Gollapatti - Schedule

Omalur Taluk - Gollapatti	
Land Use	Survey Numbers
Residential	1 Part, 5 Part, 7 Part, 8 Part, 9 Part, 10 Part, 10/1, 11 Part, 12 Part, 13 Part, 14 Part, 15 Part, 17 Part, 18 Part, 19 Part, 20 Part, 21 Part, 23 Part, 24 Part, 24/4 Part, 25 Part, 26 Part, 27 Part, 28 Part, 29 Part, 30 Part, 31 Part, 32 Part, 33 Part, 34 Part, 35 Part, 36 Part, 37 Part, 38 Part, 38/3 Part, 39 Part, 40 Part, 42 Part, 43 Part, 44 Part, 45 Part, 46 Part, 47 Part, 48 Part
Commercial	29 Part, 31 Part, 31/2, 32 Part, 33 Part, 37 Part, 43 Part, 44 Part, 48 Part
Industrial	43 Part, 46 Part
Institutional	15 Part, 17 Part, 18 Part, 29 Part, 43 Part
Open Space and Recreational	5/3
Agricultural Use	1 Part, 5 Part, 6 Part, 7 Part, 8 Part, 9 Part, 10 Part, 11 Part, 12 Part, 12/1, 13 Part, 14 Part, 15 Part, 16 Part, 17 Part, 18 Part, 19 Part, 19/4, 20 Part, 21 Part, 22 Part, 23 Part, 24 Part, 24/2, 24/4 Part, 25 Part, 26 Part, 27 Part, 28 Part, 29 Part, 30 Part, 31 Part, 31/7, 32 Part, 33 Part, 34 Part, 35 Part, 36 Part, 37 Part, 38 Part, 38/3 Part, 39 Part, 40 Part, 41 Part, 42 Part, 43 Part, 44 Part, 45 Part, 46 Part, 47 Part, 48 Part
Forest and Hill	Nil
Water bodies	16 Part, 16/2 Part, 22/2, 30/7, 40/3 Part, 44/2 Part, 44/5 Part, 45/2
Transportation	1 Part, 2, 3, 4, 5 Part, 6 Part, 6/1, 7 Part, 8 Part, 9 Part, 10 Part, 11 Part, 12 Part, 13 Part, 14 Part, 15 Part, 16 Part, 16/2 Part, 17 Part, 18 Part, 19 Part, 20 Part, 21 Part, 22 Part, 23 Part, 24 Part, 25 Part, 26 Part, 27 Part, 28 Part, 29 Part, 30 Part, 31 Part, 32 Part, 33 Part, 34 Part, 35 Part, 36 Part, 37 Part, 38 Part, 38/3 Part, 39 Part, 40 Part, 40/3 Part, 41 Part, 42 Part, 43 Part, 44 Part, 44/2 Part, 44/5 Part, 45 Part, 46 Part, 47 Part, 48 Part
Proposed Road	Nil

Table 36: Salem LPA - Omalur Taluk - Gopinathapuram - Schedule

Omalur Taluk - Gopinathapuram	
Land Use	Survey Numbers
Residential	4 Part, 5 Part, 6 Part, 9 Part, 10 Part, 11 Part, 12 Part, 13 Part, 14 Part, 15 Part, 16 Part, 17 Part, 24 Part, 28 Part, 30 Part, 31 Part, 32 Part, 33 Part, 34 Part, 38 Part, 39 Part, 40 Part, 41 Part, 42 Part, 43 Part, 44 Part, 45 Part, 49 Part, 50 Part, 51 Part, 54 Part, 57 Part, 60 Part, 61 Part, 63 Part, 67 Part, 70 Part, 73 Part, 75/1 Part, 76 Part, 77 Part, 77/4 Part, 77/8 Part, 78 Part, 79 Part, 80 Part, 81 Part, 82 Part, 83 Part, 84 Part, 85 Part, 86 Part, 87 Part, 88 Part, 89 Part, 90 Part, 91 Part, 94 Part, 95 Part, 97 Part, 99 Part, 100 Part, 101 Part, 102 Part, 104 Part
Commercial	32 Part, 89 Part, 91 Part, 104 Part
Industrial	91 Part
Institutional	40 Part, 91 Part, 99 Part
Open Space and Recreational	Nil
Agricultural Use	2, 3 Part, 4 Part, 5 Part, 6 Part, 8 Part, 9 Part, 10 Part, 11 Part, 12 Part, 13 Part, 14 Part, 15 Part, 16 Part, 17 Part, 18 Part, 24 Part, 26 Part, 28 Part, 30 Part, 31 Part, 32 Part, 33 Part, 34 Part, 37, 38 Part, 39 Part, 40 Part, 41 Part, 42 Part, 43 Part, 44 Part, 45 Part, 49 Part, 50 Part, 51 Part, 53, 54 Part, 57 Part, 60 Part, 61 Part, 63 Part, 67 Part, 70 Part, 73 Part, 73/4, 75 Part, 75/1 Part, 76 Part, 77 Part, 77/4 Part, 77/8 Part, 78 Part, 79 Part, 80 Part, 81 Part, 82 Part, 83 Part, 84 Part, 85 Part, 86 Part, 87 Part, 88 Part, 89 Part, 90 Part, 94 Part, 94/3, 95 Part, 95/3, 96, 97 Part, 98 Part, 99 Part, 100 Part, 101 Part, 102 Part, 103 Part, 104 Part
Forest and Hill	40 Part
Water bodies	1, 6 Part, 6/1, 7, 8/1, 14 Part, 25, 26/3, 27, 30 Part, 52, 55, 56, 58, 59, 62, 68, 69, 71, 72, 74 Part, 84/7 Part, 88 Part
Transportation	3 Part, 4 Part, 5 Part, 6 Part, 8 Part, 9 Part, 10 Part, 11 Part, 12 Part, 13 Part, 14 Part, 15 Part, 16 Part, 17 Part, 18 Part, 19, 20, 21, 22, 23, 24 Part, 26 Part, 28 Part, 29, 34 Part, 35, 36, 38 Part, 39 Part, 40 Part, 42 Part, 43 Part, 44 Part, 45 Part, 46, 47, 48, 49 Part, 50 Part, 51 Part, 54 Part, 57 Part, 61 Part, 63 Part, 64, 65, 66, 67 Part, 70 Part, 73 Part, 74 Part, 75 Part, 76 Part, 77/9, 79 Part, 80 Part, 81 Part, 82 Part, 83 Part, 84 Part, 84/7 Part, 85 Part, 86 Part, 87 Part, 88 Part, 90 Part, 91 Part, 92, 93, 94 Part, 95 Part, 97 Part, 98 Part, 99 Part, 100 Part, 102 Part, 103 Part, 103/1, 104 Part
Proposed Road	Nil

Table 37: Salem LPA - Omalur Taluk - Jegadevampatti - Schedule

Omalur Taluk - Jegadevampatti	
Land Use	Survey Numbers
Residential	1 Part, 2 Part, 3 Part, 4 Part, 5 Part, 6 Part, 8 Part, 9 Part, 10 Part, 11 Part, 15 Part, 16 Part, 18 Part, 20 Part, 21 Part, 23 Part, 25 Part, 27 Part, 28 Part
Commercial	18 Part, 22 Part
Industrial	8 Part
Institutional	Nil
Open Space and Recreational	Nil
Agricultural Use	1 Part, 2 Part, 3 Part, 4 Part, 4/4 Part, 5 Part, 6 Part, 7 Part, 8 Part, 9 Part, 10 Part, 11 Part, 12 Part, 13 Part, 14 Part, 15 Part, 16 Part, 17 Part, 18 Part, 19 Part, 20 Part, 21 Part, 22 Part, 23 Part, 24, 25 Part, 26, 27 Part, 28 Part
Forest and Hill	3 Part
Water bodies	4/2, 4/4 Part
Transportation	1 Part, 2 Part, 3 Part, 4 Part, 5 Part, 6 Part, 7 Part, 8 Part, 9 Part, 11 Part, 12 Part, 13 Part, 14 Part, 15 Part, 17 Part, 18 Part, 19 Part, 20 Part, 21 Part, 23 Part, 25 Part, 27 Part, 28 Part
Proposed Road	Nil

Table 38: Salem LPA - Omalur Taluk - Kamalapuram - Schedule

Omalur Taluk - Kamalapuram	
Land Use	Survey Numbers
Residential	1 Part, 3 Part, 4 Part, 6 Part, 9 Part, 10 Part, 11 Part, 12 Part, 14 Part, 15 Part, 19 Part, 24 Part, 25 Part, 27 Part, 29 Part, 30 Part, 31 Part, 32 Part, 35 Part, 36 Part, 37 Part, 38 Part, 39 Part, 40 Part, 43 Part, 44 Part, 47 Part, 48 Part, 51 Part, 52 Part, 53 Part, 54 Part, 55 Part, 56 Part, 57 Part, 58 Part, 59 Part, 60 Part, 63 Part, 64 Part, 66 Part, 67 Part, 68 Part, 69 Part, 72 Part, 73 Part, 74 Part, 75 Part, 76 Part, 77 Part, 78 Part, 79 Part, 80 Part, 81 Part, 82 Part, 84 Part, 85 Part, 86 Part, 87 Part, 89 Part, 90 Part, 92 Part, 93 Part, 94 Part, 95 Part, 96 Part, 97 Part, 98 Part, 99 Part, 100 Part, 101 Part, 102 Part, 103 Part, 104 Part, 105 Part, 106 Part, 107 Part, 108 Part, 109 Part, 110 Part, 111 Part, 112 Part, 115 Part, 118 Part, 119 Part, 121 Part, 122 Part, 123 Part, 124 Part, 126 Part, 127 Part, 128 Part, 129 Part, 130 Part, 131 Part, 132 Part, 133 Part, 134 Part, 135 Part, 137 Part, 139 Part, 141 Part, 142 Part, 144 Part, 147/4B, 148 Part, 149 Part, 151 Part, 152 Part, 154 Part, 156 Part, 157 Part, 158 Part, 160 Part, 161 Part, 162 Part, 163 Part, 164 Part, 167 Part, 168 Part, 169 Part, 170 Part, 171 Part, 173 Part, 174 Part, 177 Part, 178 Part, 179 Part, 180 Part, 182 Part, 183 Part, 185 Part, 186 Part, 187 Part, 190 Part, 191 Part, 192 Part, 193 Part, 195 Part, 196 Part, 197 Part, 198 Part, 201 Part, 202 Part, 203 Part, 208 Part, 211 Part, 212 Part, 215 Part, 217 Part, 218 Part, 219 Part, 220 Part, 224 Part, 227 Part, 228 Part, 229 Part, 230 Part, 231 Part, 232 Part, 233 Part, 234 Part, 235 Part, 236 Part, 237 Part, 240 Part, 241 Part, 242 Part, 243 Part, 244 Part, 245 Part, 246 Part, 247 Part, 248 Part, 249 Part, 250 Part, 251 Part, 252 Part, 253 Part, 256 Part, 261 Part, 262 Part, 263 Part, 264 Part, 265 Part, 266 Part, 269 Part, 273 Part, 275 Part, 276 Part, 277 Part, 278 Part, 279 Part, 280 Part, 281 Part, 282 Part, 283 Part, 284 Part, 287 Part, 288 Part, 289 Part, 292 Part, 293 Part, 295 Part, 296 Part, 297 Part, 298 Part, 299 Part, 300 Part, 301 Part, 302 Part, 303 Part, 304 Part, 305 Part, 306 Part, 307 Part, 308 Part, 309 Part, 310 Part, 314 Part, 317
Commercial	1 Part, 3 Part, 4 Part, 6 Part, 9 Part, 10 Part, 11 Part, 13 Part, 14 Part, 15 Part, 27 Part, 35 Part, 36 Part, 37 Part, 38 Part, 40 Part, 43 Part, 44 Part, 47 Part, 48 Part, 51 Part, 57 Part, 58 Part, 59 Part, 60 Part, 63 Part, 64 Part, 66 Part, 68 Part, 69 Part, 72 Part, 73 Part, 75 Part, 76 Part, 79 Part, 80 Part, 81 Part, 82 Part, 84 Part, 87 Part, 89 Part, 90 Part, 92 Part, 93 Part, 94 Part, 95 Part, 177 Part, 191 Part, 218 Part, 244 Part, 246 Part, 248 Part
Industrial	1 Part, 9 Part, 60 Part, 63 Part, 79 Part, 84 Part, 93 Part, 99 Part

Institutional	16 Part, 19 Part, 25 Part, 31 Part, 32 Part, 64 Part, 68 Part, 69 Part, 76 Part, 77 Part, 78 Part, 84 Part, 85 Part, 87 Part, 96 Part, 101 Part, 102 Part, 104 Part, 158 Part, 163 Part, 164 Part, 170 Part, 173 Part, 208 Part, 219 Part, 237 Part, 277 Part, 301 Part
Open Space and Recreational	101 Part, 102 Part
Agricultural Use	1 Part, 3 Part, 4 Part, 5 Part, 6 Part, 9 Part, 10 Part, 11 Part, 12 Part, 13 Part, 14 Part, 15 Part, 18 Part, 19 Part, 20 Part, 24 Part, 25 Part, 27 Part, 29 Part, 30 Part, 31 Part, 32 Part, 35 Part, 36 Part, 37 Part, 38 Part, 39 Part, 40 Part, 43 Part, 44 Part, 47 Part, 48 Part, 51 Part, 52 Part, 53 Part, 54 Part, 55 Part, 56 Part, 57 Part, 58 Part, 59 Part, 60 Part, 63 Part, 64 Part, 66 Part, 67 Part, 68 Part, 69 Part, 72 Part, 73 Part, 74 Part, 75 Part, 76 Part, 77 Part, 78 Part, 79 Part, 80 Part, 82 Part, 84 Part, 85 Part, 86 Part, 87 Part, 89 Part, 90 Part, 92 Part, 93 Part, 94 Part, 95 Part, 96 Part, 97 Part, 98 Part, 99 Part, 100 Part, 101 Part, 102 Part, 103 Part, 104 Part, 105 Part, 106 Part, 107 Part, 108 Part, 109 Part, 110 Part, 111 Part, 112 Part, 113, 114, 115 Part, 117, 118 Part, 119 Part, 121 Part, 122 Part, 123 Part, 124 Part, 125, 126 Part, 127 Part, 128 Part, 129 Part, 130 Part, 131 Part, 132 Part, 133 Part, 134 Part, 135 Part, 136, 137 Part, 139 Part, 140, 141 Part, 142 Part, 143 Part, 144 Part, 145, 146, 147 Part, 148 Part, 149 Part, 150, 151 Part, 152 Part, 153 Part, 154 Part, 156 Part, 157 Part, 158 Part, 159, 160 Part, 161 Part, 162 Part, 163 Part, 164 Part, 165 Part, 166, 167 Part, 168 Part, 169 Part, 171 Part, 173 Part, 174 Part, 177 Part, 178 Part, 179 Part, 180 Part, 182 Part, 183 Part, 185 Part, 186 Part, 187 Part, 188, 189 Part, 190 Part, 191 Part, 192 Part, 193 Part, 194, 195 Part, 196 Part, 197 Part, 198 Part, 199, 200, 201 Part, 202 Part, 203 Part, 204, 205 Part, 206, 207, 208 Part, 209, 210 Part, 211 Part, 212 Part, 214 Part, 215 Part, 216 Part, 217 Part, 218 Part, 219 Part, 220 Part, 221, 224 Part, 227 Part, 228 Part, 229 Part, 230 Part, 231 Part, 232 Part, 233 Part, 234 Part, 235 Part, 236 Part, 237 Part, 238, 239 Part, 240 Part, 241 Part, 242 Part, 243 Part, 244 Part, 245 Part, 246 Part, 247 Part, 248 Part, 249 Part, 250 Part, 251 Part, 252 Part, 253 Part, 254, 255 Part, 256 Part, 261 Part, 262 Part, 263 Part, 264 Part, 265 Part, 266 Part, 269 Part, 273 Part, 275 Part, 276 Part, 277 Part, 278 Part, 279 Part, 280 Part, 281 Part, 282 Part, 283 Part, 284 Part, 287 Part, 288 Part, 289 Part, 290 Part, 292 Part, 293 Part, 294, 295 Part, 296 Part, 297 Part, 298 Part, 299 Part, 300 Part, 301 Part, 302 Part, 303 Part, 304 Part, 305 Part, 306 Part, 307 Part, 308 Part, 309 Part, 310 Part, 311, 312, 313, 314 Part, 318, 319, 321, 322, 323, 324, 325 Part, 326, 327, 328 Part
Forest and Hill	Nil
Water bodies	25 Part, 31 Part, 39 Part, 52 Part, 55 Part, 66 Part, 77 Part, 86 Part, 116, 120, 138, 141 Part, 153 Part, 156 Part, 158 Part, 165 Part, 181, 184, 191 Part, 195 Part, 197 Part, 198 Part, 208 Part, 210 Part, 212 Part, 213, 214

	Part, 215 Part, 222, 223, 224 Part, 225, 226, 230 Part, 232 Part, 235 Part, 239 Part, 240 Part, 245 Part, 253 Part, 255 Part, 257, 258, 259, 260 Part, 261 Part, 262 Part, 263 Part, 264 Part, 267, 268, 270, 271, 272, 273 Part, 274, 281 Part, 282 Part, 284 Part, 285, 286, 288 Part, 289 Part, 291, 292 Part, 293 Part
Transportation	1 Part, 2, 3 Part, 4 Part, 5 Part, 6 Part, 7, 8, 9 Part, 10 Part, 11 Part, 12 Part, 13 Part, 14 Part, 15 Part, 16 Part, 17, 18 Part, 19 Part, 20 Part, 21, 22, 23, 24 Part, 25 Part, 26, 27 Part, 28, 29 Part, 30 Part, 31 Part, 32 Part, 33, 34, 35 Part, 36 Part, 37 Part, 38 Part, 39 Part, 40 Part, 41, 42, 43 Part, 44 Part, 45, 46, 47 Part, 48 Part, 49, 50, 51 Part, 52 Part, 53 Part, 54 Part, 55 Part, 56 Part, 57 Part, 58 Part, 59 Part, 60 Part, 61, 62, 63 Part, 64 Part, 65, 66 Part, 67 Part, 68 Part, 69 Part, 70, 71, 72 Part, 73 Part, 74 Part, 75 Part, 76 Part, 77 Part, 78 Part, 79 Part, 80 Part, 82 Part, 83, 86 Part, 87 Part, 89 Part, 90 Part, 92 Part, 93 Part, 94 Part, 95 Part, 96 Part, 97 Part, 98 Part, 99 Part, 100 Part, 101 Part, 102 Part, 103 Part, 104 Part, 105 Part, 106 Part, 107 Part, 108 Part, 110 Part, 111 Part, 112 Part, 115 Part, 118 Part, 119 Part, 123 Part, 124 Part, 126 Part, 127 Part, 128 Part, 129 Part, 130 Part, 131 Part, 132 Part, 133 Part, 134 Part, 135 Part, 137 Part, 139 Part, 142 Part, 143 Part, 148 Part, 152 Part, 154 Part, 156 Part, 157 Part, 158 Part, 160 Part, 161 Part, 162 Part, 163 Part, 164 Part, 165 Part, 167 Part, 168 Part, 170 Part, 171 Part, 172, 173 Part, 174 Part, 175, 176, 177 Part, 178 Part, 179 Part, 180 Part, 182 Part, 183 Part, 185 Part, 186 Part, 189 Part, 190 Part, 191 Part, 192 Part, 198 Part, 201 Part, 202 Part, 203 Part, 205 Part, 208 Part, 210 Part, 212 Part, 216 Part, 217 Part, 218 Part, 219 Part, 220 Part, 227 Part, 228 Part, 229 Part, 230 Part, 231 Part, 232 Part, 233 Part, 234 Part, 236 Part, 237 Part, 240 Part, 241 Part, 242 Part, 243 Part, 244 Part, 245 Part, 246 Part, 247 Part, 248 Part, 249 Part, 250 Part, 251 Part, 252 Part, 253 Part, 260 Part, 261 Part, 262 Part, 263 Part, 264 Part, 266 Part, 269 Part, 273 Part, 275 Part, 276 Part, 277 Part, 278 Part, 279 Part, 280 Part, 281 Part, 282 Part, 283 Part, 284 Part, 287 Part, 288 Part, 289 Part, 290 Part, 293 Part, 295 Part, 296 Part, 297 Part, 298 Part, 299 Part, 300 Part, 301 Part, 302 Part, 303 Part, 304 Part, 305 Part, 306 Part, 307 Part, 308 Part, 309 Part, 310 Part, 320, 325 Part, 328 Part
Proposed Road	Nil

Table 39: Salem LPA - Omalur Taluk - Kamminaickenpatti - Schedule

Omalur Taluk - Kamminaickenpatti	
Land Use	Survey Numbers
Residential	1 Part, 2 Part, 3 Part, 4 Part, 5 Part, 6 Part, 7 Part, 8 Part, 9 Part, 10 Part, 12 Part, 13 Part, 14 Part, 15 Part, 16 Part, 17 Part, 18 Part, 19 Part, 21 Part, 22 Part, 23 Part, 24 Part
Commercial	2 Part
Industrial	Nil
Institutional	Nil
Open Space and Recreational	Nil
Agricultural Use	1 Part, 2 Part, 3 Part, 4 Part, 5 Part, 6 Part, 7 Part, 8 Part, 9 Part, 10 Part, 11 Part, 12 Part, 13 Part, 14 Part, 15 Part, 16 Part, 17 Part, 18 Part, 19 Part, 20, 21 Part, 22 Part, 23 Part, 24 Part
Forest and Hill	Nil
Water bodies	6/3
Transportation	1 Part, 2 Part, 3 Part, 4 Part, 5 Part, 6 Part, 8 Part, 9 Part, 10 Part, 11 Part, 12 Part, 14 Part, 15 Part, 16 Part, 17 Part, 18 Part, 19 Part, 21 Part, 22 Part, 23 Part, 24 Part
Proposed Road	Nil

Table 40: Salem LPA - Omalur Taluk - Karukkalvadi - Schedule

Omalur Taluk - Karukkalvadi	
Land Use	Survey Numbers
Residential	1 Part, 2 Part, 3 Part, 4 Part, 5 Part, 6 Part, 7 Part, 8 Part, 9 Part, 10 Part, 11 Part, 12 Part, 13 Part, 14 Part, 18 Part, 19 Part, 20 Part, 21 Part, 23 Part, 25 Part, 26 Part, 27 Part, 28 Part, 29 Part, 30 Part, 31 Part, 32 Part, 33 Part, 34 Part, 35 Part, 36 Part, 37 Part, 38 Part, 39 Part, 40 Part, 41 Part, 42 Part, 43 Part, 44 Part, 45 Part, 46 Part, 47 Part, 48 Part, 49 Part, 50 Part, 51 Part, 52 Part, 53 Part, 55 Part, 56 Part, 58 Part, 59 Part, 60 Part, 61 Part, 62 Part, 63 Part, 64 Part, 65 Part, 66 Part, 67 Part, 68 Part, 69 Part, 70 Part, 71 Part, 72 Part, 73 Part, 74 Part, 77 Part, 78 Part, 79 Part, 82 Part, 83 Part, 84 Part, 85 Part, 86 Part, 87 Part, 88 Part, 89 Part, 90 Part, 91 Part, 92 Part, 93 Part, 94 Part, 95 Part, 96 Part, 97 Part, 98 Part, 99 Part, 100 Part, 101 Part, 102 Part, 103 Part, 104 Part, 106 Part, 107 Part, 108 Part, 109 Part, 110 Part, 111 Part, 112 Part, 114 Part, 115 Part, 116 Part, 117 Part, 118 Part, 119 Part, 120 Part, 121 Part, 122 Part, 123 Part, 124 Part, 125 Part, 126 Part, 127 Part, 128 Part, 129 Part, 130 Part, 131 Part, 132 Part, 133 Part, 134 Part, 135 Part, 136 Part, 137 Part, 138 Part, 139 Part, 140 Part, 141 Part, 142 Part, 143 Part, 144 Part, 145 Part, 146 Part, 147 Part, 148 Part, 149 Part, 153 Part, 154 Part, 156 Part, 157 Part, 158 Part, 159 Part, 160 Part, 161 Part, 162 Part, 169 Part, 170 Part, 171 Part, 172 Part, 173 Part, 174 Part, 179 Part, 180 Part, 181 Part, 182 Part, 183 Part, 184 Part, 185 Part, 186 Part, 187 Part, 188 Part, 189 Part, 190 Part, 191 Part, 192 Part, 193 Part, 194 Part, 195 Part, 196 Part, 197 Part, 198 Part, 201 Part, 203 Part, 206 Part, 207 Part, 208 Part, 209 Part, 211 Part, 212 Part, 213 Part, 214 Part, 215 Part, 217 Part, 218 Part, 219 Part, 220 Part, 221 Part, 222 Part, 223 Part, 224 Part, 225 Part, 227 Part, 229 Part, 230 Part, 231 Part, 232 Part, 234 Part, 236 Part, 237 Part, 242 Part, 243 Part, 244 Part, 245 Part, 246 Part, 247 Part, 248 Part
Commercial	13 Part, 14 Part, 18 Part, 19 Part, 20 Part, 28 Part, 38 Part, 41 Part, 46 Part, 50 Part, 62 Part, 73 Part, 74 Part, 77 Part, 82 Part, 102 Part, 112 Part, 121 Part, 135 Part, 136 Part, 144 Part, 145 Part, 148 Part, 149 Part, 153 Part, 156 Part, 161 Part, 162 Part, 169 Part, 170 Part, 171 Part, 173 Part, 174 Part, 179 Part, 180 Part, 181 Part, 184 Part, 185 Part, 186 Part, 187 Part, 190 Part, 197 Part, 218 Part, 227 Part, 248 Part
Industrial	1 Part, 2 Part, 8 Part, 11 Part, 49 Part, 55 Part, 77 Part, 82 Part, 83 Part, 87 Part, 91 Part, 108 Part, 141 Part, 144 Part, 170 Part, 171 Part, 242 Part, 247 Part, 248 Part, 249 Part, 250, 251, 252, 253, 254, 256, 257, 258, 259, 260, 261, 262
Institutional	36 Part, 37 Part, 45 Part, 46 Part, 47 Part, 52 Part, 53 Part, 55 Part, 60 Part, 78 Part, 82 Part, 83 Part, 85 Part, 93 Part, 96 Part, 98 Part, 99 Part,

	107 Part, 108 Part, 117 Part, 118 Part, 121 Part, 123 Part, 131 Part, 132 Part, 133 Part, 134 Part, 135 Part, 137 Part, 140 Part, 144 Part, 149 Part, 153 Part, 154 Part, 156 Part, 157 Part, 159 Part, 161 Part, 165, 166, 167, 169 Part, 170 Part, 171 Part, 173 Part, 181 Part, 182 Part, 185 Part, 190 Part, 194 Part, 196 Part, 197 Part, 198 Part, 209 Part, 211 Part, 212 Part, 227 Part, 245 Part
Open Space and Recreational	70 Part, 153 Part, 248 Part, 249 Part
Agricultural Use	1 Part, 2 Part, 3 Part, 4 Part, 5 Part, 6 Part, 7 Part, 8 Part, 9 Part, 10 Part, 11 Part, 12 Part, 13 Part, 14 Part, 18 Part, 19 Part, 20 Part, 21 Part, 23 Part, 25 Part, 26 Part, 27 Part, 28 Part, 29 Part, 30 Part, 31 Part, 32 Part, 33 Part, 34 Part, 35 Part, 36 Part, 37 Part, 38 Part, 39 Part, 40 Part, 41 Part, 42 Part, 43 Part, 44 Part, 46 Part, 47 Part, 48 Part, 49 Part, 50 Part, 51 Part, 52 Part, 53 Part, 55 Part, 56 Part, 58 Part, 59 Part, 60 Part, 61 Part, 62 Part, 63 Part, 64 Part, 65 Part, 66 Part, 67 Part, 68 Part, 69 Part, 70 Part, 71 Part, 72 Part, 73 Part, 74 Part, 77 Part, 78 Part, 79 Part, 82 Part, 83 Part, 84 Part, 85 Part, 86 Part, 87 Part, 88 Part, 89 Part, 90 Part, 91 Part, 92 Part, 93 Part, 94 Part, 95 Part, 96 Part, 97 Part, 98 Part, 99 Part, 100 Part, 101 Part, 102 Part, 103 Part, 104 Part, 105, 106 Part, 107 Part, 108 Part, 109 Part, 110 Part, 111 Part, 112 Part, 114 Part, 115 Part, 116 Part, 117 Part, 118 Part, 119 Part, 120 Part, 121 Part, 122 Part, 123 Part, 124 Part, 125 Part, 126 Part, 127 Part, 128 Part, 129 Part, 130 Part, 131 Part, 132 Part, 133 Part, 134 Part, 135 Part, 136 Part, 137 Part, 138 Part, 139 Part, 140 Part, 141 Part, 142 Part, 143 Part, 144 Part, 145 Part, 146 Part, 147 Part, 148 Part, 149 Part, 153 Part, 154 Part, 156 Part, 157 Part, 158 Part, 159 Part, 160 Part, 161 Part, 162 Part, 169 Part, 170 Part, 171 Part, 172 Part, 173 Part, 174 Part, 179 Part, 180 Part, 181 Part, 182 Part, 183 Part, 184 Part, 185 Part, 186 Part, 187 Part, 188 Part, 189 Part, 190 Part, 191 Part, 192 Part, 193 Part, 194 Part, 195 Part, 196 Part, 197 Part, 198 Part, 201 Part, 203 Part, 206 Part, 207 Part, 208 Part, 209 Part, 211 Part, 212 Part, 213 Part, 214 Part, 215 Part, 217 Part, 218 Part, 219 Part, 220 Part, 221 Part, 222 Part, 223 Part, 224 Part, 225 Part, 227 Part, 229 Part, 230 Part, 231 Part, 232 Part, 233, 234 Part, 236 Part, 237 Part, 239, 241 Part, 242 Part, 243 Part, 244 Part, 245 Part, 246 Part, 247 Part, 248 Part, 249 Part
Forest and Hill	7 Part, 8 Part, 9 Part, 10 Part, 11 Part, 39 Part, 41 Part, 43 Part, 46 Part, 47 Part, 48 Part, 49 Part, 64 Part, 66 Part, 69 Part, 70 Part, 94 Part, 95 Part, 100 Part, 106 Part, 107 Part, 108 Part, 109 Part, 113, 118 Part, 221 Part
Water bodies	70/2, 86 Part, 92 Part, 136 Part, 146 Part, 147 Part, 153 Part, 173 Part, 183 Part, 184 Part, 190 Part, 191 Part, 192 Part, 195 Part, 197 Part, 199 Part, 200, 202, 204 Part, 205, 210 Part, 213 Part, 214 Part, 216, 226 Part, 228 Part, 231 Part, 235, 238, 240, 242 Part

Transportation	1 Part, 2 Part, 3 Part, 4 Part, 5 Part, 6 Part, 7 Part, 8 Part, 9 Part, 10 Part, 11 Part, 12 Part, 13 Part, 14 Part, 15, 16, 17, 18 Part, 19 Part, 20 Part, 21 Part, 22, 23 Part, 24, 27 Part, 28 Part, 29 Part, 30 Part, 31 Part, 32 Part, 33 Part, 34 Part, 35 Part, 36 Part, 37 Part, 38 Part, 39 Part, 40 Part, 41 Part, 42 Part, 43 Part, 44 Part, 45 Part, 46 Part, 47 Part, 48 Part, 49 Part, 50 Part, 51 Part, 52 Part, 53 Part, 54, 55 Part, 56 Part, 57, 58 Part, 60 Part, 62 Part, 63 Part, 64 Part, 65 Part, 66 Part, 67 Part, 68 Part, 69 Part, 70 Part, 71 Part, 72 Part, 73 Part, 74 Part, 75, 76, 77 Part, 78 Part, 79 Part, 80 Part, 81, 82 Part, 83 Part, 84 Part, 85 Part, 86 Part, 87 Part, 88 Part, 89 Part, 90 Part, 91 Part, 92 Part, 93 Part, 94 Part, 95 Part, 96 Part, 97 Part, 98 Part, 99 Part, 100 Part, 101 Part, 102 Part, 103 Part, 104 Part, 106 Part, 107 Part, 108 Part, 109 Part, 110 Part, 111 Part, 112 Part, 114 Part, 115 Part, 116 Part, 117 Part, 118 Part, 119 Part, 120 Part, 121 Part, 122 Part, 123 Part, 124 Part, 125 Part, 126 Part, 127 Part, 128 Part, 129 Part, 130 Part, 131 Part, 132 Part, 133 Part, 134 Part, 135 Part, 136 Part, 137 Part, 138 Part, 139 Part, 140 Part, 141 Part, 142 Part, 143 Part, 144 Part, 145 Part, 146 Part, 147 Part, 148 Part, 149 Part, 150, 151, 152, 153 Part, 154 Part, 155, 156 Part, 157 Part, 158 Part, 159 Part, 160 Part, 161 Part, 162 Part, 163, 164, 168, 169 Part, 170 Part, 171 Part, 172 Part, 173 Part, 174 Part, 175, 176, 177, 178, 179 Part, 180 Part, 181 Part, 182 Part, 183 Part, 184 Part, 185 Part, 186 Part, 187 Part, 188 Part, 189 Part, 190 Part, 191 Part, 192 Part, 193 Part, 194 Part, 195 Part, 196 Part, 197 Part, 198 Part, 199 Part, 201 Part, 203 Part, 204 Part, 206 Part, 207 Part, 208 Part, 209 Part, 210 Part, 211 Part, 212 Part, 213 Part, 214 Part, 215 Part, 217 Part, 218 Part, 219 Part, 220 Part, 221 Part, 222 Part, 223 Part, 224 Part, 225 Part, 226 Part, 227 Part, 229 Part, 230 Part, 231 Part, 232 Part, 234 Part, 236 Part, 237 Part, 241 Part, 242 Part, 243 Part, 244 Part, 245 Part, 246 Part, 247 Part, 248 Part, 249 Part, 255
Proposed Road	29 Part, 30 Part, 31 Part, 40 Part, 41 Part, 43 Part, 44 Part, 50 Part, 51 Part, 59 Part, 61 Part, 64 Part, 73 Part, 74 Part, 79 Part, 80 Part, 135 Part, 136 Part, 137 Part, 139 Part, 218 Part, 220 Part, 224 Part, 225 Part, 227 Part, 228 Part, 229 Part, 230 Part, 236 Part, 243 Part, 244 Part, 245 Part

Table 41: Salem LPA - Omalur Taluk - Karuppanampatti - Schedule

Omalur Taluk - Karuppanampatti	
Land Use	Survey Numbers
Residential	4 Part, 5 Part, 6 Part, 9 Part, 10 Part, 11 Part, 12 Part, 13 Part, 14 Part, 15 Part, 16 Part, 17 Part, 18 Part, 19 Part, 20 Part, 21 Part, 22 Part, 23 Part, 25 Part, 26 Part, 27 Part, 28 Part, 29 Part, 30 Part, 31 Part, 33 Part, 34 Part, 35 Part, 36 Part, 37 Part, 38 Part, 39 Part, 40 Part, 41 Part, 43 Part, 44 Part, 45 Part, 49 Part
Commercial	10 Part, 21 Part, 23 Part, 27 Part, 28 Part, 41 Part, 44 Part, 45 Part, 49 Part
Industrial	Nil
Institutional	9 Part, 10 Part, 28 Part, 30 Part, 34 Part, 38 Part, 43 Part
Open Space and Recreational	39 Part
Agricultural Use	1, 2, 3, 4 Part, 5 Part, 6 Part, 7 Part, 8 Part, 9 Part, 10 Part, 11 Part, 12 Part, 13 Part, 14 Part, 15 Part, 16 Part, 17 Part, 18 Part, 19 Part, 20 Part, 21 Part, 22 Part, 23 Part, 24, 25 Part, 26 Part, 27 Part, 28 Part, 29 Part, 30 Part, 31 Part, 32, 33 Part, 34 Part, 35 Part, 36 Part, 37 Part, 38 Part, 39 Part, 40 Part, 41 Part, 43 Part, 44 Part, 45 Part, 49 Part
Forest and Hill	Nil
Water bodies	Nil
Transportation	5 Part, 6 Part, 7 Part, 8 Part, 9 Part, 10 Part, 11 Part, 12 Part, 13 Part, 14 Part, 15 Part, 16 Part, 17 Part, 18 Part, 19 Part, 20 Part, 21 Part, 22 Part, 23 Part, 25 Part, 26 Part, 27 Part, 28 Part, 29 Part, 30 Part, 31 Part, 33 Part, 34 Part, 35 Part, 36 Part, 37 Part, 38 Part, 39 Part, 40 Part, 41 Part, 42, 43 Part, 44 Part, 45 Part, 46, 47, 48, 49 Part
Proposed Road	Nil

Table 42: Salem LPA - Omalur Taluk - Karuppur - Schedule

Omalur Taluk - Karuppur	
Land Use	Survey Numbers
Residential	1 Part, 2 Part, 3 Part, 4 Part, 5 Part, 6 Part, 8 Part, 9 Part, 10 Part, 11 Part, 12 Part, 13 Part, 14 Part, 15 Part, 16 Part, 17 Part, 18 Part, 19 Part, 20 Part, 21 Part, 22 Part, 23 Part, 31 Part, 32 Part, 33 Part, 34 Part, 35 Part, 36 Part, 37 Part, 38 Part, 39 Part, 40 Part, 41 Part, 45 Part, 47 Part, 50 Part, 51 Part, 52 Part, 53 Part, 55 Part, 58 Part, 59 Part, 61 Part, 62 Part, 63 Part, 65 Part, 67 Part, 68 Part, 85 Part, 86 Part, 90 Part, 95 Part, 100 Part, 101 Part, 102 Part, 104 Part, 105 Part, 106 Part, 107 Part, 108 Part, 109 Part, 110 Part, 111 Part, 112 Part, 114 Part, 115 Part, 116 Part, 117 Part, 118 Part, 119 Part, 120 Part, 121 Part, 122 Part, 123 Part, 124 Part, 125 Part, 126 Part, 127 Part, 128 Part, 129 Part, 130 Part, 132 Part, 133 Part, 134 Part, 135 Part, 136 Part, 137 Part, 138 Part, 139 Part, 140 Part, 141 Part, 142 Part, 143 Part, 144 Part, 147 Part, 150 Part, 154 Part, 155 Part, 156 Part, 158 Part, 159 Part, 160 Part, 161 Part, 162 Part, 163 Part, 165 Part, 167 Part, 168 Part, 169 Part, 170 Part, 171 Part, 172 Part, 173 Part, 176 Part, 178 Part, 179 Part, 180 Part, 181 Part, 182 Part, 183 Part, 184 Part, 185 Part, 186 Part, 187 Part, 188 Part, 189 Part, 190 Part, 191 Part, 192 Part, 193 Part, 194 Part, 196 Part, 197 Part, 198 Part, 202 Part, 203 Part, 204 Part, 205 Part, 206 Part, 207 Part, 208 Part, 209 Part, 210 Part, 211 Part, 212 Part, 214 Part
Commercial	2 Part, 4 Part, 5 Part, 7 Part, 10 Part, 13 Part, 17 Part, 21 Part, 33 Part, 34 Part, 42 Part, 43 Part, 54 Part, 55 Part, 61 Part, 62 Part, 72 Part, 88 Part, 95 Part, 111 Part, 114 Part, 115 Part, 142 Part, 165 Part, 166 Part, 168 Part, 169 Part, 170 Part, 171 Part, 172 Part, 173 Part, 174 Part, 175 Part, 184 Part, 185 Part, 186 Part, 188 Part, 191 Part, 192 Part, 193 Part, 198 Part, 203 Part, 207 Part, 208 Part, 211 Part
Industrial	2 Part, 7 Part, 39 Part, 40 Part, 42 Part, 43 Part, 44 Part, 45 Part, 46 Part, 47 Part, 50 Part, 51 Part, 52 Part, 61 Part, 67 Part, 68 Part, 69 Part, 70 Part, 71 Part, 72 Part, 78 Part, 79 Part, 80 Part, 82 Part, 83 Part, 84 Part, 88 Part, 100 Part, 109 Part, 110 Part, 111 Part, 112 Part, 117 Part, 118 Part, 124 Part, 125 Part, 126 Part, 127 Part, 128 Part, 130 Part, 133 Part, 134 Part, 135 Part, 136 Part, 140 Part, 156 Part, 158 Part, 159 Part, 162 Part, 163 Part, 165 Part, 169 Part, 170 Part, 174 Part, 181 Part, 187 Part, 188 Part, 191 Part, 207 Part
Institutional	4 Part, 5 Part, 16 Part, 17 Part, 19 Part, 21 Part, 22 Part, 23 Part, 24 Part, 25 Part, 26 Part, 27 Part, 28 Part, 34 Part, 35 Part, 36 Part, 43 Part, 47 Part, 61 Part, 62 Part, 63 Part, 65 Part, 68 Part, 69 Part, 71 Part, 72 Part, 73 Part, 74 Part, 75 Part, 77 Part, 78 Part, 79 Part, 80 Part, 81 Part, 82 Part, 88 Part, 101 Part, 105 Part, 106 Part, 107 Part, 111 Part, 115 Part,

	116 Part, 117 Part, 118 Part, 119 Part, 140 Part, 142 Part, 156 Part, 158 Part, 163 Part, 165 Part, 168 Part, 169 Part, 171 Part, 183 Part, 184 Part, 185 Part, 192 Part, 207 Part
Open Space and Recreational	51 Part, 67 Part, 68 Part, 81 Part
Agricultural Use	1 Part, 2 Part, 3 Part, 4 Part, 5 Part, 6 Part, 7 Part, 8 Part, 9 Part, 10 Part, 11 Part, 12 Part, 13 Part, 14 Part, 15 Part, 16 Part, 17 Part, 18 Part, 19 Part, 20 Part, 21 Part, 22 Part, 23 Part, 24 Part, 27 Part, 28 Part, 30, 31 Part, 32 Part, 33 Part, 34 Part, 35 Part, 36 Part, 37 Part, 38 Part, 39 Part, 40 Part, 41 Part, 42 Part, 43 Part, 44 Part, 45 Part, 50 Part, 51 Part, 52 Part, 53 Part, 54 Part, 55 Part, 57 Part, 58 Part, 59 Part, 61 Part, 62 Part, 63 Part, 65 Part, 72 Part, 82 Part, 83 Part, 84 Part, 85 Part, 86 Part, 90 Part, 95 Part, 100 Part, 101 Part, 102 Part, 104 Part, 105 Part, 106 Part, 107 Part, 108 Part, 109 Part, 110 Part, 111 Part, 112 Part, 114 Part, 115 Part, 116 Part, 117 Part, 118 Part, 119 Part, 120 Part, 121 Part, 122 Part, 123 Part, 124 Part, 125 Part, 126 Part, 127 Part, 128 Part, 129 Part, 130 Part, 131 Part, 132 Part, 133 Part, 134 Part, 135 Part, 136 Part, 137 Part, 138 Part, 139 Part, 140 Part, 141 Part, 142 Part, 143 Part, 144 Part, 145, 146 Part, 147 Part, 149, 150 Part, 151 Part, 152, 153 Part, 154 Part, 155 Part, 156 Part, 158 Part, 159 Part, 160 Part, 161 Part, 162 Part, 163 Part, 165 Part, 166 Part, 167 Part, 168 Part, 169 Part, 170 Part, 171 Part, 172 Part, 174 Part, 175 Part, 176 Part, 177, 178 Part, 179 Part, 180 Part, 181 Part, 182 Part, 183 Part, 184 Part, 185 Part, 186 Part, 187 Part, 188 Part, 189 Part, 190 Part, 191 Part, 192 Part, 193 Part, 194 Part, 196 Part, 197 Part, 198 Part, 199 Part, 200 Part, 201 Part, 202 Part, 203 Part, 204 Part, 205 Part, 206 Part, 207 Part, 208 Part, 209 Part, 210 Part, 211 Part, 212 Part, 213, 214 Part
Forest and Hill	4 Part, 12 Part, 13 Part, 14 Part, 130 Part, 214 Part
Water bodies	20 Part, 28 Part, 29, 36 Part, 72 Part, 99, 103, 124 Part, 157, 195, 199 Part, 200 Part, 202 Part, 207 Part, 211 Part
Transportation	1 Part, 2 Part, 3 Part, 4 Part, 5 Part, 6 Part, 7 Part, 8 Part, 9 Part, 10 Part, 12 Part, 13 Part, 15 Part, 16 Part, 17 Part, 18 Part, 19 Part, 20 Part, 21 Part, 22 Part, 23 Part, 24 Part, 25 Part, 26 Part, 27 Part, 28 Part, 31 Part, 32 Part, 33 Part, 34 Part, 35 Part, 36 Part, 37 Part, 38 Part, 39 Part, 40 Part, 41 Part, 42 Part, 43 Part, 44 Part, 45 Part, 46 Part, 47 Part, 48, 49, 50 Part, 51 Part, 52 Part, 53 Part, 55 Part, 56, 57 Part, 58 Part, 60, 61 Part, 62 Part, 63 Part, 64, 65 Part, 66, 67 Part, 68 Part, 69 Part, 70 Part, 71 Part, 72 Part, 73 Part, 74 Part, 75 Part, 76, 77 Part, 78 Part, 79 Part, 80 Part, 81 Part, 82 Part, 84 Part, 85 Part, 86 Part, 87, 88 Part, 89, 90 Part, 91, 92, 93, 94, 95 Part, 96, 97, 98, 100 Part, 101 Part, 102 Part, 105 Part, 106 Part, 107 Part, 108 Part, 109 Part, 110 Part, 111 Part, 112 Part, 113, 114 Part, 115 Part, 116 Part, 117 Part, 118 Part, 119 Part, 120 Part, 121 Part, 122 Part, 123 Part, 124 Part, 125 Part, 126 Part, 127 Part, 128

	Part, 129 Part, 130 Part, 131 Part, 132 Part, 133 Part, 134 Part, 135 Part, 136 Part, 137 Part, 138 Part, 139 Part, 140 Part, 141 Part, 142 Part, 143 Part, 144 Part, 146 Part, 147 Part, 148, 150 Part, 151 Part, 153 Part, 154 Part, 155 Part, 156 Part, 158 Part, 159 Part, 160 Part, 161 Part, 162 Part, 164, 165 Part, 167 Part, 168 Part, 169 Part, 170 Part, 171 Part, 172 Part, 173 Part, 174 Part, 175 Part, 176 Part, 178 Part, 179 Part, 181 Part, 182 Part, 183 Part, 184 Part, 185 Part, 186 Part, 187 Part, 188 Part, 189 Part, 190 Part, 191 Part, 192 Part, 193 Part, 194 Part, 196 Part, 198 Part, 199 Part, 200 Part, 201 Part, 202 Part, 203 Part, 204 Part, 207 Part, 208 Part, 209 Part, 210 Part, 211 Part, 212 Part, 214 Part
Proposed Road	Nil

Table 43: Salem LPA - Omalur Taluk - Kasuvareddipatti - Schedule

Omalur Taluk - Kasuvareddipatti	
Land Use	Survey Numbers
Residential	1 Part, 2 Part, 3 Part, 4 Part, 5 Part, 6 Part, 7 Part, 8 Part, 10 Part, 12 Part, 15 Part, 16 Part, 17 Part, 18 Part, 19 Part, 20 Part, 21 Part, 22 Part, 23 Part, 25 Part, 27 Part, 28 Part, 29 Part, 30 Part, 31 Part, 32 Part, 34 Part, 35 Part, 36 Part, 39 Part
Commercial	Nil
Industrial	Nil
Institutional	6 Part, 15 Part
Open Space and Recreational	25 Part, 36 Part, 37 Part
Agricultural Use	1 Part, 2 Part, 3 Part, 4 Part, 5 Part, 6 Part, 7 Part, 8 Part, 10 Part, 11 Part, 12 Part, 15 Part, 16 Part, 17 Part, 18 Part, 19 Part, 20 Part, 21 Part, 22 Part, 23 Part, 25 Part, 27 Part, 28 Part, 29 Part, 30 Part, 31 Part, 32 Part, 33 Part, 34 Part, 35 Part, 36 Part, 37 Part, 39 Part
Forest and Hill	Nil
Water bodies	8/2, 9 Part, 36 Part
Transportation	4 Part, 5 Part, 6 Part, 7 Part, 8 Part, 9 Part, 11 Part, 12 Part, 13, 14, 15 Part, 16 Part, 17 Part, 18 Part, 19 Part, 20 Part, 21 Part, 22 Part, 23 Part, 24, 25 Part, 26, 27 Part, 28 Part, 29 Part, 30 Part, 31 Part, 32 Part, 33 Part, 34 Part, 35 Part, 36 Part, 37 Part, 38
Proposed Road	Nil

Table 44: Salem LPA - Omalur Taluk - Kattaperiampatti - Schedule

Omalur Taluk - Kattaperiampatti	
Land Use	Survey Numbers
Residential	1 Part, 2 Part, 5 Part, 7 Part, 8 Part, 9 Part, 10 Part, 11 Part, 12 Part, 13 Part, 14 Part, 15 Part, 16 Part, 17 Part, 19 Part, 22 Part, 23 Part, 24 Part, 26 Part, 27 Part
Commercial	2 Part, 5 Part, 10 Part, 11 Part, 12 Part, 16 Part, 17 Part, 26 Part
Industrial	Nil
Institutional	5 Part, 7 Part, 10 Part, 16 Part
Open Space and Recreational	Nil
Agricultural Use	1 Part, 2 Part, 5 Part, 7 Part, 8 Part, 9 Part, 10 Part, 11 Part, 12 Part, 13 Part, 14 Part, 15 Part, 16 Part, 17 Part, 18, 19 Part, 20 Part, 21 Part, 22 Part, 23 Part, 24 Part, 25 Part, 26 Part, 27 Part, 27/4, 27/6, 27/8
Forest and Hill	Nil
Water bodies	27 Part
Transportation	1 Part, 2 Part, 3, 4, 5 Part, 6, 7 Part, 8 Part, 9 Part, 10 Part, 11 Part, 12 Part, 13 Part, 14 Part, 15 Part, 16 Part, 17 Part, 19 Part, 20 Part, 21 Part, 22 Part, 23 Part, 24 Part, 25 Part, 26 Part, 27 Part
Proposed Road	Nil

Table 45: Salem LPA - Omalur Taluk - Konagapadi - Schedule

Omalur Taluk - Konagapadi	
Land Use	Survey Numbers
Residential	1 Part, 3 Part, 4 Part, 5 Part, 6 Part, 7 Part, 8 Part, 9 Part, 10 Part, 11 Part, 12 Part, 13 Part, 14 Part, 16 Part, 17 Part, 18 Part, 19 Part, 20 Part, 21 Part, 22 Part, 23 Part, 25 Part, 27 Part, 28 Part, 30 Part, 31 Part, 32 Part, 33 Part, 34 Part, 35 Part, 36 Part, 37 Part, 38 Part, 39 Part, 40 Part, 41 Part, 42 Part, 43 Part, 46 Part, 47 Part, 48 Part, 53 Part, 54 Part, 55 Part, 56 Part, 58 Part, 61 Part, 62 Part, 63 Part, 64 Part, 65 Part, 66 Part, 67 Part, 68 Part, 69 Part, 70 Part, 71 Part, 73 Part, 74 Part, 75 Part, 76 Part, 77 Part, 78 Part, 79 Part, 80 Part, 83 Part, 84 Part, 85 Part, 86 Part, 88 Part, 89 Part, 91 Part, 92 Part, 93 Part, 94 Part, 95 Part, 96 Part, 97 Part, 98 Part, 99 Part, 100 Part, 101 Part, 102 Part, 103 Part, 104 Part, 105 Part, 107 Part, 110 Part, 111 Part, 112 Part, 113 Part, 114 Part, 116 Part, 121 Part, 122 Part, 123 Part, 124 Part, 125 Part, 128 Part, 129 Part, 131 Part, 133 Part, 136 Part, 138 Part, 139 Part, 142 Part, 146 Part, 148 Part, 149 Part, 152 Part, 155 Part, 156 Part, 157 Part, 158 Part, 159 Part, 169 Part, 172 Part, 173 Part, 174 Part, 176 Part, 177 Part, 178 Part, 179 Part, 180 Part, 181 Part, 182 Part, 183 Part, 184 Part, 185 Part, 186 Part, 188 Part, 189 Part, 191 Part, 192 Part, 193 Part, 195 Part, 199 Part, 200 Part, 215 Part, 216 Part, 217 Part, 218 Part, 223 Part, 225 Part, 226 Part, 227 Part, 228 Part, 231 Part, 232 Part, 235 Part, 238 Part, 239 Part, 240 Part, 241 Part
Commercial	7 Part, 42 Part, 61 Part, 62 Part, 79 Part, 121 Part, 122 Part, 123 Part, 124 Part, 125 Part, 129 Part, 133 Part, 135 Part, 136 Part, 142 Part, 174 Part, 177 Part, 182 Part, 186 Part, 188 Part, 189 Part, 217 Part, 225 Part, 228 Part, 232 Part, 238 Part
Industrial	79 Part, 122 Part, 182 Part, 183 Part, 226 Part, 240 Part
Institutional	18 Part, 96 Part, 98 Part, 99 Part, 100 Part, 127 Part, 135 Part, 152 Part, 155 Part, 173 Part, 180 Part, 181 Part, 182 Part, 188 Part, 191 Part, 216 Part, 235 Part, 238 Part, 240 Part
Open Space and Recreational	125 Part, 133 Part, 157 Part, 225 Part
Agricultural Use	1 Part, 2 Part, 3 Part, 4 Part, 5 Part, 6 Part, 7 Part, 8 Part, 9 Part, 10 Part, 11 Part, 12 Part, 13 Part, 14 Part, 15, 16 Part, 17 Part, 18 Part, 19 Part, 20 Part, 21 Part, 22 Part, 23 Part, 24 Part, 25 Part, 26 Part, 27 Part, 28 Part, 29 Part, 30 Part, 31 Part, 32 Part, 33 Part, 34 Part, 35 Part, 36 Part, 37 Part, 38 Part, 39 Part, 40 Part, 41 Part, 42 Part, 43 Part, 46 Part, 47 Part, 48 Part, 49, 50 Part, 51 Part, 52 Part, 53 Part, 54 Part, 55 Part, 56 Part, 58 Part, 61 Part, 62 Part, 63 Part, 64 Part, 65 Part, 66 Part, 67 Part, 68 Part, 69 Part, 70 Part, 71 Part, 72 Part, 73 Part, 74 Part, 75 Part, 76

	Part, 77 Part, 78 Part, 79 Part, 80 Part, 81 Part, 82 Part, 83 Part, 84 Part, 85 Part, 86 Part, 88 Part, 89 Part, 90 Part, 91 Part, 92 Part, 93 Part, 94 Part, 95 Part, 96 Part, 97 Part, 98 Part, 99 Part, 100 Part, 101 Part, 102 Part, 103 Part, 104 Part, 105 Part, 106 Part, 107 Part, 108 Part, 109 Part, 110 Part, 111 Part, 112 Part, 113 Part, 114 Part, 115, 116 Part, 117, 120, 121 Part, 122 Part, 123 Part, 124 Part, 125 Part, 128 Part, 129 Part, 131 Part, 132 Part, 133 Part, 135 Part, 137 Part, 138 Part, 139 Part, 140, 142 Part, 143, 145 Part, 146 Part, 147 Part, 148 Part, 149 Part, 151, 152 Part, 153 Part, 155 Part, 156 Part, 157 Part, 158 Part, 159 Part, 160 Part, 162 Part, 163 Part, 165 Part, 166 Part, 167 Part, 168 Part, 169 Part, 170 Part, 171 Part, 172 Part, 173 Part, 174 Part, 175 Part, 176 Part, 177 Part, 178 Part, 179 Part, 180 Part, 181 Part, 182 Part, 183 Part, 184 Part, 185 Part, 186 Part, 188 Part, 189 Part, 191 Part, 192 Part, 193 Part, 194 Part, 195 Part, 196 Part, 197, 198 Part, 199 Part, 200 Part, 201 Part, 206, 207 Part, 208, 211, 212 Part, 213 Part, 214, 215 Part, 216 Part, 217 Part, 218 Part, 219 Part, 221, 223 Part, 225 Part, 226 Part, 227 Part, 228 Part, 231 Part, 232 Part, 235 Part, 239 Part, 240 Part, 241 Part
Forest and Hill	123 Part, 124 Part, 125 Part, 127 Part, 128 Part
Water bodies	58/1, 86/2, 87 Part, 88/5, 89/4, 110/5, 116/5, 118, 119, 144 Part, 145/1, 145/5, 150, 153/2, 154, 161, 164, 165/4, 167 Part, 167/5, 168/3, 170/8, 171 Part, 196/1, 198/3, 198/6, 201 Part, 201/3, 202, 203, 204, 205, 207/8, 209, 210, 220 Part, 222, 224 Part, 226/7
Transportation	1 Part, 2 Part, 3 Part, 4 Part, 5 Part, 6 Part, 7 Part, 8 Part, 9 Part, 10 Part, 11 Part, 12 Part, 13 Part, 14 Part, 16 Part, 17 Part, 18 Part, 19 Part, 20 Part, 21 Part, 22 Part, 23 Part, 24 Part, 25 Part, 26 Part, 27 Part, 28 Part, 29 Part, 30 Part, 31 Part, 32 Part, 33 Part, 34 Part, 35 Part, 36 Part, 37 Part, 38 Part, 39 Part, 40 Part, 41 Part, 42 Part, 43 Part, 44, 45, 46 Part, 47 Part, 48 Part, 50 Part, 51 Part, 52 Part, 53 Part, 54 Part, 55 Part, 56 Part, 57, 58 Part, 59, 60, 61 Part, 62 Part, 64 Part, 65 Part, 66 Part, 67 Part, 68 Part, 69 Part, 70 Part, 71 Part, 72 Part, 73 Part, 74 Part, 75 Part, 76 Part, 77 Part, 78 Part, 79 Part, 80 Part, 81 Part, 82 Part, 83 Part, 84 Part, 85 Part, 86 Part, 87 Part, 88 Part, 89 Part, 90 Part, 91 Part, 92 Part, 93 Part, 94 Part, 95 Part, 96 Part, 97 Part, 98 Part, 99 Part, 100 Part, 101 Part, 102 Part, 103 Part, 104 Part, 105 Part, 106 Part, 107 Part, 108 Part, 109 Part, 110 Part, 111 Part, 112 Part, 113 Part, 114 Part, 121 Part, 122 Part, 123 Part, 124 Part, 125 Part, 126, 127 Part, 128 Part, 129 Part, 130, 132 Part, 133 Part, 134, 135 Part, 136 Part, 137 Part, 138 Part, 139 Part, 141, 144 Part, 145 Part, 146 Part, 147 Part, 148 Part, 149 Part, 152 Part, 155 Part, 156 Part, 157 Part, 158 Part, 159 Part, 160 Part, 162 Part, 163 Part, 165 Part, 166 Part, 168 Part, 169 Part, 170 Part, 171 Part, 172 Part, 173 Part, 174 Part, 175 Part, 176 Part, 177 Part, 178 Part, 179 Part, 180 Part, 181 Part, 182 Part, 183 Part, 184 Part, 185 Part, 186 Part, 187, 188 Part, 189 Part, 190, 191 Part, 192 Part, 193 Part, 194 Part, 195 Part, 196

	Part, 198 Part, 199 Part, 200 Part, 201 Part, 207 Part, 212 Part, 213 Part, 215 Part, 216 Part, 218 Part, 219 Part, 220 Part, 223 Part, 224 Part, 225 Part, 226 Part, 227 Part, 228 Part, 229, 230, 231 Part, 232 Part, 233, 234, 235 Part, 236, 237, 238 Part, 239 Part, 240 Part, 241 Part
Proposed Road	Nil

Table 46: Salem LPA - Omalur Taluk - Kottagoundampatti - Schedule

Omalur Taluk - Kottagoundampatti	
Land Use	Survey Numbers
Residential	1 Part, 3 Part, 4 Part, 5 Part, 6 Part, 8 Part, 12 Part, 17 Part, 18 Part, 20 Part, 21 Part, 22 Part, 23 Part, 23/2, 24 Part, 25 Part, 26 Part, 27 Part, 28 Part, 29 Part, 30 Part, 31 Part, 32 Part, 33 Part, 34 Part, 35 Part, 36 Part, 37 Part, 41 Part, 42 Part, 44 Part, 45 Part, 47 Part, 48 Part, 50 Part, 52 Part, 53 Part, 54 Part, 55 Part, 57 Part, 60 Part, 62 Part, 63 Part, 64 Part, 65 Part, 66 Part, 67 Part, 68 Part, 83 Part, 84 Part, 85 Part, 86 Part, 87 Part, 88 Part, 89 Part, 90 Part, 91 Part, 93 Part
Commercial	1 Part, 3 Part, 4 Part, 20 Part, 21 Part, 22 Part, 24 Part, 25 Part, 26 Part, 27 Part, 34 Part, 68 Part, 69 Part, 83 Part, 84 Part
Industrial	1 Part, 46 Part, 48 Part, 49 Part, 50 Part, 51 Part, 69 Part, 88 Part
Institutional	4 Part, 23/1 Part, 26 Part, 28 Part, 29 Part, 32 Part, 34 Part, 41/5, 73 Part, 74 Part, 75 Part, 76 Part, 77 Part, 78 Part, 81 Part, 85 Part, 91 Part
Open Space and Recreational	Nil
Agricultural Use	1 Part, 2 Part, 3 Part, 4 Part, 5 Part, 6 Part, 7 Part, 7/6, 8 Part, 9 Part, 9/2, 10, 11, 12 Part, 17 Part, 18 Part, 20 Part, 21 Part, 22 Part, 23 Part, 23/3, 24 Part, 25 Part, 26 Part, 27 Part, 28 Part, 29 Part, 30 Part, 32 Part, 33 Part, 34 Part, 35 Part, 36 Part, 37 Part, 41 Part, 42 Part, 44 Part, 45 Part, 47 Part, 48 Part, 49 Part, 50 Part, 51 Part, 52 Part, 53 Part, 54 Part, 55 Part, 56, 57 Part, 60 Part, 62 Part, 63 Part, 64 Part, 64/4, 65 Part, 66 Part, 67 Part, 68 Part, 69 Part, 83 Part, 84 Part, 86 Part, 87 Part, 88 Part, 89 Part, 90 Part, 91 Part, 93 Part
Forest and Hill	Nil
Water bodies	19
Transportation	1 Part, 1/2, 1/3B, 2 Part, 2/1C2, 2/2B, 3 Part, 3/1A, 3/1B1B, 4/5B, 4/6A1B, 4/7B, 6 Part, 12/4, 13, 14, 15, 16, 17 Part, 18 Part, 20 Part, 21 Part, 22 Part, 23 Part, 23/1 Part, 24/4A, 24/4B1, 25 Part, 26 Part, 27 Part, 27/1, 28 Part, 29 Part, 30 Part, 31 Part, 32 Part, 33 Part, 33/1B, 34 Part, 35 Part, 36 Part, 36/3B, 37 Part, 37/1B, 37/2, 37/3, 38, 39, 40, 41 Part, 41/9B, 42 Part, 42/3B, 43, 44 Part, 44/6, 44/7, 45 Part, 45/1, 46 Part, 48 Part, 49 Part, 50 Part, 51 Part, 52 Part, 53 Part, 54 Part, 54/2, 55 Part, 55/1, 57 Part, 58, 59, 60 Part, 61, 62 Part, 62/2, 63 Part, 63/3B, 63/4, 63/5, 64 Part, 65 Part, 65/1, 65/2, 66 Part, 67 Part, 68 Part, 68/2, 69 Part, 70, 71, 72, 73 Part, 74 Part, 75 Part, 76 Part, 77 Part, 78 Part, 79, 80, 81 Part, 82, 83 Part, 84 Part, 85 Part, 86 Part, 86/4B, 87 Part, 88 Part, 89 Part, 90 Part, 90/6B, 91 Part, 91/6B, 92, 93 Part
Proposed Road	Nil

Table 47: Salem LPA - Omalur Taluk - Kottamettupatti - Schedule

Omalur Taluk - Kottamettupatti	
Land Use	Survey Numbers
Residential	2 Part, 4 Part, 5 Part, 5/2 Part, 7 Part, 8 Part, 9 Part, 10 Part, 11 Part, 12 Part, 13 Part, 14 Part, 18 Part, 20 Part, 21 Part, 22 Part, 24 Part, 25 Part, 26 Part, 27 Part, 29 Part, 30 Part, 34 Part, 35 Part, 36 Part, 38 Part, 39 Part, 43 Part, 44 Part, 46 Part, 48 Part, 50 Part, 51 Part, 52 Part, 53 Part, 54 Part, 58 Part, 64 Part, 65 Part, 67 Part, 68 Part, 70 Part, 71 Part, 72 Part, 74 Part, 78 Part, 79 Part, 80 Part, 81 Part, 83 Part, 86 Part, 87 Part, 90 Part, 90/6, 93 Part, 94 Part, 95 Part, 96 Part, 97 Part, 98 Part, 99 Part, 100 Part, 101 Part, 104 Part, 105 Part, 106 Part, 107 Part, 111 Part, 112 Part, 113 Part, 114 Part, 115 Part, 116 Part, 117 Part, 118 Part, 119 Part, 120 Part, 121 Part, 122 Part, 123 Part, 124 Part, 127 Part, 128 Part, 131 Part, 132 Part, 135 Part, 136 Part, 137 Part, 138 Part, 139 Part, 141 Part, 143 Part, 144 Part, 145 Part, 146 Part, 149 Part, 151 Part, 154 Part, 156 Part, 160 Part, 162 Part, 163 Part, 168 Part, 170 Part, 171 Part, 174 Part, 175 Part, 176 Part, 179 Part, 180 Part, 181 Part, 183 Part, 184 Part, 185 Part, 187 Part, 188 Part, 189 Part, 190 Part, 191 Part, 192 Part, 193 Part, 197 Part, 198 Part, 205 Part, 206 Part, 207 Part, 208 Part, 209 Part, 210 Part, 211 Part, 212 Part, 213 Part, 214 Part, 216 Part, 217 Part, 218 Part, 219 Part, 220 Part
Commercial	2 Part, 5 Part, 8 Part, 9 Part, 10 Part, 11 Part, 13 Part, 14 Part, 22 Part, 25 Part, 29 Part, 30 Part, 34 Part, 37 Part, 39 Part, 54 Part, 57 Part, 58 Part, 59 Part, 62 Part, 64 Part, 67 Part, 68 Part, 72 Part, 74 Part, 76 Part, 78 Part, 79 Part, 79/2, 81 Part, 83 Part, 86 Part, 87 Part, 104 Part, 105 Part, 106 Part, 112 Part, 113 Part, 114 Part, 115 Part, 118 Part, 119 Part, 120 Part, 121 Part, 122 Part, 123 Part, 124 Part, 160 Part
Industrial	2 Part, 18 Part, 19 Part, 19/6, 26 Part, 30 Part, 39 Part, 62 Part, 64 Part, 65 Part, 76 Part, 78 Part, 100 Part, 101 Part, 102, 105 Part, 111 Part, 116 Part, 117 Part, 118 Part, 127 Part, 131 Part
Institutional	7 Part, 11 Part, 13 Part, 14 Part, 29 Part, 34 Part, 35 Part, 50 Part, 51 Part, 53 Part, 54 Part, 57 Part, 58 Part, 59 Part, 62 Part, 68 Part, 76 Part, 78 Part, 79 Part, 80 Part, 87 Part, 100 Part, 105 Part, 112 Part, 184 Part
Open Space and Recreational	9 Part
Agricultural Use	2 Part, 2/2, 4 Part, 5 Part, 7 Part, 8 Part, 9 Part, 10 Part, 11 Part, 13 Part, 14 Part, 18 Part, 19 Part, 20 Part, 21 Part, 22 Part, 23 Part, 24 Part, 25 Part, 26 Part, 27 Part, 28 Part, 29 Part, 30 Part, 33 Part, 34 Part, 35 Part, 36 Part, 37 Part, 38 Part, 39 Part, 40 Part, 41 Part, 42 Part, 43 Part, 44 Part, 46 Part, 47, 48 Part, 50 Part, 51 Part, 52 Part, 53 Part, 54 Part, 57 Part, 59 Part, 62 Part, 65 Part, 65/3, 67 Part, 68 Part, 70 Part, 71 Part, 72

	Part, 74 Part, 75, 76 Part, 79 Part, 80 Part, 83 Part, 85 Part, 86 Part, 87 Part, 87/9, 90 Part, 93 Part, 94 Part, 95 Part, 96 Part, 97 Part, 98 Part, 99 Part, 100 Part, 101 Part, 103 Part, 104 Part, 105 Part, 105/1, 106 Part, 106/27, 107 Part, 107/1A, 108 Part, 110, 111 Part, 112 Part, 112/7 Part, 112/8, 113 Part, 114 Part, 115 Part, 116 Part, 117 Part, 119 Part, 120 Part, 122 Part, 123 Part, 124 Part, 125 Part, 126 Part, 128 Part, 129, 130, 131 Part, 132 Part, 133, 134 Part, 134/2, 135 Part, 135/3 Part, 136 Part, 136/3, 137 Part, 137/11 Part, 137/12, 138 Part, 138/10, 139 Part, 139/2, 139/7, 139/20B, 139/21B, 141 Part, 141/6, 142, 143 Part, 144 Part, 145 Part, 145/3, 145/5, 146 Part, 146/3 Part, 149 Part, 149/5, 149/7, 149/9, 151 Part, 151/1, 154 Part, 155, 156 Part, 156/1 Part, 156/2, 156/4, 160 Part, 160/2, 162 Part, 162/4, 163 Part, 163/1, 164, 165 Part, 165/1 Part, 166 Part, 167 Part, 170 Part, 171 Part, 174 Part, 175 Part, 176 Part, 177 Part, 178 Part, 179 Part, 180 Part, 181 Part, 183 Part, 184 Part, 185 Part, 187 Part, 187/3, 188 Part, 189 Part, 190 Part, 191 Part, 192 Part, 193 Part, 193/1, 193/6, 194 Part, 194/1, 197 Part, 197/1, 198 Part, 201 Part, 204 Part, 204/2, 205 Part, 205/3, 206 Part, 207 Part, 208 Part, 209 Part, 210 Part, 211 Part, 212 Part, 213 Part, 214 Part, 215, 216 Part, 217 Part, 218 Part, 219 Part, 220 Part
Forest and Hill	190 Part, 209 Part, 212 Part, 213 Part, 214 Part, 217 Part
Water bodies	1, 2/1, 2/6, 3, 4/2, 9 Part, 9/6, 10 Part, 12 Part, 19 Part, 19/1, 20/1, 23 Part, 24 Part, 24/4, 27 Part, 27/1, 28/1, 29 Part, 34 Part, 35 Part, 36 Part, 41/1A, 43 Part, 48/3, 48/10, 48/12, 48/13, 62/2, 63, 64 Part, 68/1, 76/3, 77, 78/2, 78/5, 88 Part, 88/1, 89, 91, 92, 94/3, 95/1A, 95/3, 96/1, 99/1, 100 Part, 101/3, 101/6, 104 Part, 105 Part, 106/24, 106/25, 108 Part, 109, 112 Part, 112/7 Part, 114 Part, 115 Part, 116 Part, 118 Part, 119 Part, 121 Part, 124 Part, 125 Part, 126 Part, 127 Part, 128 Part, 131 Part, 132 Part, 136 Part, 139 Part, 140, 141 Part, 143 Part, 144 Part, 146 Part, 147 Part, 148, 149 Part, 149/8, 150 Part, 151 Part, 152, 153, 156 Part, 157, 158 Part, 159, 160 Part, 161, 163 Part, 168 Part, 170/4, 171 Part, 171/2 Part, 172 Part, 173 Part, 174 Part, 175 Part, 176 Part, 180 Part, 181/1, 182 Part, 186, 190 Part, 193 Part, 195, 196, 198 Part, 199, 200, 201 Part, 202, 203, 206 Part, 208 Part, 209 Part, 210 Part, 211 Part, 216 Part
Transportation	2 Part, 4 Part, 5 Part, 5/2 Part, 7 Part, 8 Part, 9 Part, 9/1B, 9/3, 10 Part, 11 Part, 12 Part, 13 Part, 14 Part, 15, 16, 18 Part, 20 Part, 21 Part, 22 Part, 24 Part, 25 Part, 26 Part, 28 Part, 29 Part, 30 Part, 31, 32, 33 Part, 34 Part, 35 Part, 36 Part, 38 Part, 39 Part, 40 Part, 42 Part, 43 Part, 44 Part, 45, 46 Part, 49, 50 Part, 51 Part, 52 Part, 53 Part, 54 Part, 55, 56, 57 Part, 58 Part, 60, 61, 62 Part, 64 Part, 65 Part, 66, 67 Part, 68 Part, 69, 70 Part, 71 Part, 72 Part, 73, 74 Part, 76 Part, 78 Part, 79 Part, 80 Part, 81 Part, 82, 83 Part, 84, 85 Part, 86 Part, 87 Part, 90 Part, 93 Part, 98 Part, 99 Part, 100 Part, 103 Part, 104 Part, 105 Part, 106 Part, 107 Part, 108

	Part, 111 Part, 112 Part, 113 Part, 114 Part, 115 Part, 116 Part, 117 Part, 118 Part, 119 Part, 120 Part, 121 Part, 122 Part, 123 Part, 125 Part, 126 Part, 127 Part, 128 Part, 131 Part, 132 Part, 135/3 Part, 137 Part, 137/11 Part, 138 Part, 139 Part, 141 Part, 144 Part, 145 Part, 146 Part, 146/3 Part, 147 Part, 150 Part, 151 Part, 154 Part, 156 Part, 156/1 Part, 162 Part, 168 Part, 169, 170 Part, 171 Part, 172 Part, 173 Part, 174 Part, 175 Part, 176 Part, 177 Part, 180 Part, 182 Part, 183 Part, 184 Part, 185 Part, 188 Part, 189 Part, 190 Part, 191 Part, 192 Part, 194 Part, 197 Part, 198 Part, 204 Part, 205 Part, 206 Part, 207 Part, 208 Part, 209 Part, 210 Part, 211 Part, 212 Part, 213 Part, 214 Part, 216 Part, 217 Part, 218 Part, 219 Part, 220 Part
Proposed Road	117 Part, 118 Part, 119 Part, 120 Part, 126 Part, 154 Part, 158 Part, 165 Part, 165/1 Part, 166 Part, 167 Part, 171 Part, 171/2 Part, 172 Part, 174 Part, 175 Part, 176 Part, 178 Part, 179 Part

Table 48: Salem LPA - Omalur Taluk - Kullamanaickenpatti - Schedule

Omalur Taluk - Kullamanaickenpatti	
Land Use	Survey Numbers
Residential	2 Part, 3 Part, 4 Part, 5 Part, 6 Part, 7 Part, 10 Part, 11 Part, 12 Part, 13 Part, 14 Part, 15 Part, 16 Part, 17 Part, 19 Part, 21 Part, 25 Part, 27 Part, 28 Part, 29 Part, 31 Part, 32 Part, 33 Part, 34 Part, 35 Part, 36 Part, 37 Part, 38 Part, 39 Part, 40 Part, 41 Part, 42 Part, 43 Part, 44 Part, 45 Part, 46 Part, 47 Part, 48 Part, 49 Part, 50 Part, 51 Part, 53 Part, 54 Part, 55 Part, 56 Part, 57 Part, 58 Part, 59 Part, 60 Part, 61 Part, 62 Part, 63 Part, 64 Part, 65 Part, 66 Part, 67 Part, 68 Part, 69 Part, 70 Part, 71 Part, 72 Part, 73 Part, 74 Part, 75 Part, 77 Part, 78 Part, 79 Part, 81 Part, 82 Part, 83 Part, 84 Part, 85 Part, 86 Part, 87 Part, 88 Part, 89 Part, 90 Part, 91 Part, 92 Part, 93 Part, 94 Part, 95 Part
Commercial	3 Part, 11 Part, 12 Part, 18 Part, 19 Part, 21 Part, 23 Part, 25 Part, 35 Part, 36 Part, 49 Part, 56 Part, 57 Part, 68 Part, 69 Part, 86 Part, 87 Part, 88 Part, 89 Part
Industrial	21 Part, 23 Part, 32 Part, 35 Part, 59 Part, 81 Part, 89 Part
Institutional	1 Part, 10 Part, 27 Part, 35 Part, 48 Part, 49 Part, 57 Part, 58 Part, 63 Part, 88 Part, 91 Part
Open Space and Recreational	Nil
Agricultural Use	2 Part, 3 Part, 4 Part, 5 Part, 6 Part, 7 Part, 8 Part, 9, 10 Part, 11 Part, 12 Part, 13 Part, 14 Part, 15 Part, 16 Part, 17 Part, 18 Part, 19 Part, 21 Part, 25 Part, 27 Part, 28 Part, 29 Part, 30, 31 Part, 32 Part, 33 Part, 34 Part, 35 Part, 36 Part, 37 Part, 38 Part, 39 Part, 40 Part, 41 Part, 42 Part, 43 Part, 44 Part, 45 Part, 46 Part, 47 Part, 48 Part, 49 Part, 50 Part, 51 Part, 52 Part, 53 Part, 54 Part, 55 Part, 56 Part, 57 Part, 58 Part, 59 Part, 60 Part, 61 Part, 62 Part, 63 Part, 64 Part, 65 Part, 66 Part, 67 Part, 68 Part, 69 Part, 70 Part, 71 Part, 72 Part, 73 Part, 74 Part, 75 Part, 76 Part, 77 Part, 78 Part, 79 Part, 80 Part, 81 Part, 82 Part, 83 Part, 84 Part, 85 Part, 86 Part, 87 Part, 88 Part, 89 Part, 90 Part, 91 Part, 92 Part, 93 Part, 94 Part, 95 Part
Forest and Hill	Nil
Water bodies	1 Part, 14/1, 17/3, 27/11, 29/14, 32/2, 33 Part, 52 Part, 54 Part, 55 Part, 58 Part, 59 Part
Transportation	1 Part, 2 Part, 3 Part, 4 Part, 5 Part, 6 Part, 7 Part, 8 Part, 10 Part, 11 Part, 12 Part, 13 Part, 14 Part, 19 Part, 20, 21 Part, 22, 23 Part, 24, 25 Part, 26 Part, 27 Part, 29 Part, 32 Part, 33 Part, 35 Part, 36 Part, 37 Part, 38 Part, 39 Part, 40 Part, 41 Part, 42 Part, 43 Part, 44 Part, 45 Part, 46 Part, 47 Part, 48 Part, 49 Part, 50 Part, 51 Part, 53 Part, 54 Part, 55 Part, 56 Part, 57 Part, 58 Part, 59 Part, 60 Part, 61 Part, 62 Part, 63 Part, 64

	Part, 65 Part, 66 Part, 67 Part, 68 Part, 69 Part, 70 Part, 71 Part, 72 Part, 73 Part, 74 Part, 75 Part, 76 Part, 77 Part, 78 Part, 79 Part, 80 Part, 81 Part, 82 Part, 83 Part, 84 Part, 85 Part, 86 Part, 87 Part, 88 Part, 89 Part, 90 Part, 91 Part, 92 Part, 93 Part, 95 Part
Proposed Road	25 Part, 26 Part

Table 49: Salem LPA - Omalur Taluk - Kurukkupatti - Schedule

Omalur Taluk - Kurukkupatti	
Land Use	Survey Numbers
Residential	1 Part, 3 Part, 4 Part, 5 Part, 6 Part, 7 Part, 8 Part, 9 Part, 10 Part, 11 Part, 11/15, 12 Part, 13 Part, 14 Part, 15 Part, 16 Part, 18 Part, 19 Part, 20 Part, 24 Part, 25 Part, 26 Part, 30 Part, 31 Part, 32 Part, 33 Part, 34 Part, 35 Part, 36 Part, 37 Part, 38 Part, 39 Part, 45 Part, 46 Part, 47 Part, 48 Part, 49 Part, 50 Part, 51 Part, 52 Part, 53 Part, 54 Part, 55 Part, 56 Part, 57 Part, 58 Part, 60 Part, 62 Part, 63 Part, 65 Part, 66 Part, 67 Part, 68 Part, 69 Part, 72 Part, 73 Part, 74 Part, 76 Part, 77 Part, 79/4, 97 Part, 99 Part, 99/4 Part, 102 Part
Commercial	13 Part, 16 Part, 18 Part, 33 Part, 34 Part, 37 Part, 39 Part, 45 Part, 46 Part, 47 Part, 48 Part, 56 Part, 58 Part, 69 Part, 77 Part, 79/2 Part, 79/7, 99 Part
Industrial	Nil
Institutional	11 Part, 15 Part, 18 Part, 34 Part, 35 Part, 38 Part, 39 Part, 45 Part, 51 Part, 56 Part, 58 Part, 63 Part, 79/1 Part, 79/2 Part, 79/6 Part, 79/8, 102 Part
Open Space and Recreational	8 Part, 14 Part, 15 Part, 16 Part, 19 Part, 20 Part, 74 Part, 75 Part, 77 Part, 82/2, 82/3, 82/4 Part, 84, 85 Part, 89 Part
Agricultural Use	1 Part, 3 Part, 4 Part, 5 Part, 6 Part, 7 Part, 8 Part, 9 Part, 10 Part, 11 Part, 12 Part, 13 Part, 14 Part, 15 Part, 16 Part, 18 Part, 19 Part, 20 Part, 24 Part, 25 Part, 26 Part, 27 Part, 28 Part, 29, 30 Part, 31 Part, 32 Part, 33 Part, 34 Part, 35 Part, 36 Part, 37 Part, 38 Part, 39 Part, 45 Part, 46 Part, 47 Part, 48 Part, 49 Part, 50 Part, 51 Part, 52 Part, 53 Part, 54 Part, 55 Part, 56 Part, 57 Part, 58 Part, 58/1, 60 Part, 61/3, 62 Part, 63 Part, 64, 65 Part, 66 Part, 67 Part, 68 Part, 69 Part, 72 Part, 73 Part, 74 Part, 75 Part, 76 Part, 77 Part, 77/1, 85 Part, 88, 89 Part, 91/3, 92, 93 Part, 93/1, 94, 95, 96, 97 Part, 99 Part, 102 Part
Forest and Hill	Nil
Water bodies	8/6, 17 Part, 59 Part, 61/1 Part, 61/2 Part, 70 Part, 71 Part, 79/5, 82/1 Part, 82/4 Part, 83, 85/6, 86, 87, 90, 91/1, 97 Part, 98 Part, 99 Part, 102 Part
Transportation	1 Part, 2, 3 Part, 3/1, 3/5, 4 Part, 4/1, 4/6, 5 Part, 5/1, 5/5, 6 Part, 6/1, 6/9, 7 Part, 8 Part, 9 Part, 10 Part, 10/1, 11 Part, 11/19, 12 Part, 13 Part, 14 Part, 14/1, 14/2C, 15 Part, 16 Part, 17 Part, 18 Part, 18/5, 19 Part, 20 Part, 21, 22, 23, 24 Part, 25 Part, 25/2, 26/3, 27 Part, 27/1, 28 Part, 28/1, 30/4, 31 Part, 31/5, 32 Part, 32/5, 32/6F, 33 Part, 33/24, 34 Part, 35 Part, 36 Part, 37 Part, 38 Part, 39 Part, 40, 41, 42, 43, 44, 45 Part, 46 Part, 47 Part, 48 Part, 49 Part, 50 Part, 51 Part, 51/2A, 51/2B1A, 51/3B, 52 Part, 52/1, 53 Part, 53/1A, 53/2A, 54 Part, 55 Part, 56 Part, 57 Part, 58 Part,

	59 Part, 60/1O, 60/2B, 61/1 Part, 61/2 Part, 62 Part, 63 Part, 63/4, 66 Part, 67 Part, 68 Part, 69 Part, 70 Part, 71 Part, 72 Part, 73 Part, 74 Part, 74/4A, 74/5A, 75 Part, 76 Part, 76/6C, 77 Part, 78, 79/1 Part, 79/2 Part, 79/2C3, 79/3, 79/6 Part, 80, 81, 82/1 Part, 91/2, 97 Part, 98 Part, 99 Part, 99/4 Part, 100, 101, 102 Part
Proposed Road	Nil

Table 50: Salem LPA - Omalur Taluk - Mailapalayam - Schedule

Omalur Taluk - Mailapalayam	
Land Use	Survey Numbers
Residential	1 Part, 2 Part, 3 Part, 4 Part, 5 Part, 7 Part, 9 Part, 10 Part, 11 Part, 12 Part, 13 Part, 14 Part, 23 Part, 25 Part, 27 Part, 28 Part, 29 Part, 30 Part, 31 Part, 34 Part, 36 Part, 44 Part, 46 Part, 47 Part, 48 Part, 50 Part, 51 Part, 53 Part, 54 Part, 55 Part, 57 Part, 61 Part, 62 Part, 63 Part, 64 Part, 65 Part, 66 Part, 67 Part, 68 Part, 69 Part, 70 Part, 71 Part, 72 Part, 73 Part, 74 Part, 75 Part, 76 Part
Commercial	Nil
Industrial	Nil
Institutional	Nil
Open Space and Recreational	Nil
Agricultural Use	1 Part, 2 Part, 3 Part, 4 Part, 5 Part, 6 Part, 7 Part, 8 Part, 9 Part, 10 Part, 11 Part, 12 Part, 13 Part, 14 Part, 15, 16 Part, 17, 20 Part, 22, 23 Part, 24 Part, 25 Part, 27 Part, 28 Part, 29 Part, 30 Part, 31 Part, 32 Part, 33, 34 Part, 35 Part, 36 Part, 38, 39, 40, 44 Part, 46 Part, 47 Part, 48 Part, 49, 50 Part, 51 Part, 52 Part, 53 Part, 54 Part, 55 Part, 56 Part, 57 Part, 58 Part, 59 Part, 61 Part, 62 Part, 63 Part, 64 Part, 65 Part, 66 Part, 67 Part, 68 Part, 69 Part, 70 Part, 71 Part, 72 Part, 73 Part, 74 Part, 75 Part, 76 Part, 77, 78, 79, 80 Part
Forest and Hill	Nil
Water bodies	13 Part, 13/6, 16/2, 18, 19, 20/1, 21, 23/8, 24/2B, 26, 31/1, 32 Part, 32/2, 34 Part, 34/3, 34/4, 37, 41, 42, 44 Part, 44/1, 47/1, 48 Part, 51 Part, 54 Part, 55 Part, 57/2, 58/1, 58/5, 59/1, 60 Part, 61/1, 61/2, 61/5, 61/6, 64/1 Part, 64/2, 68/5 Part, 68/6 Part, 69 Part, 70/2, 70/3
Transportation	2 Part, 3 Part, 4 Part, 6 Part, 7 Part, 8 Part, 9 Part, 10 Part, 11 Part, 12 Part, 16 Part, 23 Part, 27 Part, 28 Part, 29 Part, 30 Part, 31 Part, 34 Part, 35 Part, 43, 45, 46 Part, 47 Part, 48 Part, 50 Part, 51 Part, 52 Part, 53 Part, 54 Part, 55 Part, 56 Part, 57 Part, 61 Part, 62 Part, 64 Part, 65 Part, 66 Part, 67 Part, 68 Part, 69 Part, 70 Part, 71 Part, 72 Part, 73 Part, 74 Part, 75 Part, 76 Part, 80 Part
Proposed Road	55 Part, 60 Part, 62 Part, 63 Part, 64 Part, 64/1 Part, 66 Part, 67 Part, 68 Part, 68/5 Part, 68/6 Part, 69 Part, 70 Part

Table 51: Salem LPA - Omalur Taluk - Mallikuttai - Schedule

Omalur Taluk - Mallikuttai	
Land Use	Survey Numbers
Residential	1 Part, 2 Part, 3 Part, 4 Part, 5 Part, 6 Part, 7 Part, 8 Part, 9 Part, 10 Part, 11 Part, 12 Part, 13 Part, 15 Part, 16 Part, 17 Part, 18 Part, 19 Part, 20 Part, 22 Part, 23 Part, 24 Part, 25 Part, 26 Part, 27 Part, 28 Part, 29 Part, 30 Part, 31 Part, 32 Part, 33 Part, 34 Part, 35 Part, 36 Part, 37 Part, 38 Part, 39 Part, 40 Part, 41 Part, 42 Part, 43 Part, 44 Part, 46 Part, 47 Part, 51 Part, 55 Part, 57 Part, 58 Part, 59 Part, 61 Part, 62 Part, 63 Part, 65 Part, 66 Part, 67 Part, 68 Part, 69 Part, 70 Part, 71 Part, 72 Part, 73 Part, 75 Part, 76 Part, 77 Part, 80 Part, 81 Part, 82 Part, 83 Part, 84 Part, 85 Part, 87 Part, 88 Part, 89 Part, 90 Part, 91 Part, 93 Part, 95 Part, 96 Part, 97 Part, 98 Part, 99 Part, 100 Part, 101 Part, 102 Part, 103 Part, 104 Part, 105 Part, 107 Part, 108 Part, 109 Part, 110 Part, 112 Part, 113 Part, 114 Part, 115 Part, 117 Part, 118 Part, 119 Part, 120 Part, 121 Part, 122 Part, 123 Part, 124 Part, 125 Part, 126 Part, 127 Part, 128 Part, 129 Part, 130 Part, 131 Part, 132 Part, 133 Part, 134 Part, 135 Part, 136 Part
Commercial	Nil
Industrial	Nil
Institutional	1 Part, 9 Part, 10 Part, 16 Part, 25 Part, 27 Part, 30 Part, 57 Part, 59 Part, 67 Part, 77 Part, 90 Part, 133 Part
Open Space and Recreational	Nil
Agricultural Use	1 Part, 2 Part, 3 Part, 4 Part, 5 Part, 6 Part, 7 Part, 8 Part, 9 Part, 10 Part, 11 Part, 12 Part, 13 Part, 15 Part, 16 Part, 17 Part, 18 Part, 19 Part, 20 Part, 21, 22 Part, 23 Part, 24 Part, 25 Part, 26 Part, 27 Part, 28 Part, 29 Part, 30 Part, 31 Part, 32 Part, 33 Part, 34 Part, 35 Part, 36 Part, 37 Part, 38 Part, 39 Part, 40 Part, 41 Part, 42 Part, 43 Part, 44 Part, 45 Part, 46 Part, 47 Part, 48 Part, 51 Part, 52, 53 Part, 55 Part, 57 Part, 58 Part, 59 Part, 61 Part, 62 Part, 63 Part, 65 Part, 66 Part, 67 Part, 68 Part, 69 Part, 70 Part, 71 Part, 72 Part, 73 Part, 75 Part, 76 Part, 77 Part, 78 Part, 80 Part, 81 Part, 82 Part, 83 Part, 84 Part, 85 Part, 86, 87 Part, 88 Part, 89 Part, 90 Part, 91 Part, 92, 93 Part, 94, 95 Part, 96 Part, 97 Part, 98 Part, 99 Part, 100 Part, 101 Part, 102 Part, 103 Part, 104 Part, 105 Part, 106, 107 Part, 108 Part, 109 Part, 110 Part, 111 Part, 112 Part, 113 Part, 114 Part, 115 Part, 117 Part, 118 Part, 119 Part, 120 Part, 121 Part, 122 Part, 123 Part, 124 Part, 125 Part, 126 Part, 127 Part, 128 Part, 129 Part, 130 Part, 131 Part, 132 Part, 133 Part, 134 Part, 135 Part, 136 Part
Forest and Hill	Nil
Water bodies	14, 53 Part, 54, 60, 61 Part, 64, 70 Part, 73 Part, 74, 99 Part, 130 Part, 130/7, 130/8

Transportation	1 Part, 2 Part, 4 Part, 5 Part, 6 Part, 7 Part, 8 Part, 9 Part, 10 Part, 12 Part, 13 Part, 15 Part, 16 Part, 17 Part, 18 Part, 19 Part, 20 Part, 23 Part, 24 Part, 25 Part, 26 Part, 27 Part, 28 Part, 29 Part, 30 Part, 31 Part, 32 Part, 34 Part, 36 Part, 40 Part, 41 Part, 42 Part, 44 Part, 45 Part, 46 Part, 47 Part, 48 Part, 49, 50, 56, 57 Part, 58 Part, 59 Part, 61 Part, 62 Part, 63 Part, 65 Part, 66 Part, 67 Part, 68 Part, 69 Part, 70 Part, 71 Part, 72 Part, 73 Part, 75 Part, 76 Part, 77 Part, 78 Part, 79, 80 Part, 81 Part, 82 Part, 84 Part, 85 Part, 87 Part, 89 Part, 90 Part, 91 Part, 95 Part, 96 Part, 97 Part, 99 Part, 100 Part, 101 Part, 102 Part, 103 Part, 104 Part, 105 Part, 107 Part, 108 Part, 109 Part, 111 Part, 112 Part, 113 Part, 114 Part, 115 Part, 116, 117 Part, 118 Part, 119 Part, 120 Part, 121 Part, 122 Part, 123 Part, 124 Part, 125 Part, 126 Part, 128 Part, 129 Part, 130 Part, 131 Part, 132 Part, 133 Part, 134 Part
Proposed Road	Nil

Table 52: Salem LPA - Omalur Taluk - Manathal - Schedule

Omalur Taluk - Manathal	
Land Use	Survey Numbers
Residential	2 Part, 3 Part, 5 Part, 6 Part, 7 Part, 8 Part, 9 Part, 10 Part, 11 Part, 12 Part, 13 Part, 15 Part, 16 Part, 29 Part, 33 Part, 36 Part, 37 Part, 38 Part, 39 Part, 40 Part, 43 Part, 44 Part, 45 Part, 46 Part, 48 Part, 49 Part, 50 Part, 51 Part, 52 Part, 53 Part, 54 Part, 55 Part, 57 Part, 58 Part, 59 Part, 60 Part, 61 Part, 62 Part, 67 Part, 68 Part, 69 Part, 70 Part, 71 Part, 72 Part, 73 Part, 74 Part, 75 Part, 76 Part, 78 Part, 79 Part, 81 Part, 82 Part, 83 Part, 91 Part, 98 Part, 99 Part, 100 Part, 101 Part, 102 Part, 103 Part, 108 Part, 110 Part, 112 Part, 113 Part, 115 Part, 117 Part, 119 Part, 120 Part, 121 Part, 122 Part, 123 Part, 124 Part, 125 Part, 126 Part, 128 Part, 129 Part, 130 Part, 131 Part, 135 Part, 137 Part, 139 Part, 140 Part, 141 Part, 144 Part, 146 Part, 148 Part, 150 Part, 151 Part, 152 Part, 155 Part, 157 Part, 158 Part, 159 Part, 160 Part, 161 Part, 162 Part, 163 Part, 164 Part, 165 Part, 168 Part, 169 Part, 170 Part, 171 Part, 172 Part, 173 Part, 174 Part, 175 Part, 176 Part, 177 Part, 178 Part, 179 Part, 180 Part, 183 Part, 184 Part, 186 Part, 187 Part, 188 Part, 189 Part, 190 Part, 191 Part, 192 Part, 193 Part, 194 Part, 195 Part, 196 Part, 197 Part, 198 Part, 200 Part, 201 Part, 204 Part, 205 Part, 209 Part, 211 Part, 212 Part, 213 Part, 214 Part, 215 Part, 217 Part, 218 Part, 219 Part, 220 Part, 221 Part, 222 Part, 223 Part, 224 Part, 225 Part, 226 Part, 228 Part, 229 Part, 230 Part, 231 Part, 232 Part, 233 Part, 234 Part, 236 Part, 237 Part, 238 Part, 239 Part, 240 Part, 241 Part, 243 Part, 244 Part, 245 Part, 247 Part, 248 Part, 249 Part, 250 Part, 251 Part, 253 Part, 254 Part, 255 Part, 256 Part, 257 Part, 258 Part, 259 Part, 260 Part, 261 Part, 262 Part, 263 Part, 264 Part, 265 Part, 266 Part, 267 Part, 268 Part, 269 Part, 272 Part, 273 Part, 274 Part, 275 Part, 276 Part, 277 Part, 278 Part, 279 Part, 281 Part, 282 Part, 283 Part, 284 Part, 285 Part, 286 Part, 287 Part, 288 Part, 289 Part, 290 Part, 291 Part, 292 Part, 293 Part, 294 Part, 295 Part, 296 Part, 297 Part, 298 Part, 299 Part, 300 Part, 301 Part, 302 Part, 305 Part, 306 Part, 307 Part
Commercial	7 Part, 161 Part, 164 Part, 179 Part
Industrial	Nil
Institutional	9 Part, 10 Part, 29 Part, 47 Part, 68 Part, 78 Part, 83 Part, 101 Part, 139 Part, 141 Part, 158 Part, 169 Part, 177 Part, 178 Part, 179 Part, 189 Part, 190 Part, 198 Part, 201 Part, 215 Part, 219 Part, 242 Part, 293 Part, 305 Part
Open Space and Recreational	2 Part, 13 Part, 14 Part, 26 Part, 27 Part, 28 Part, 135 Part, 137 Part

Agricultural Use	2 Part, 3 Part, 4 Part, 5 Part, 6 Part, 7 Part, 8 Part, 9 Part, 10 Part, 11 Part, 12 Part, 13 Part, 14 Part, 15 Part, 16 Part, 26 Part, 27 Part, 28 Part, 29 Part, 30, 31, 32, 33 Part, 34, 35, 36 Part, 37 Part, 38 Part, 39 Part, 40 Part, 43 Part, 44 Part, 45 Part, 46 Part, 47 Part, 48 Part, 49 Part, 50 Part, 51 Part, 52 Part, 53 Part, 54 Part, 55 Part, 56, 57 Part, 58 Part, 59 Part, 60 Part, 61 Part, 62 Part, 63, 64 Part, 67 Part, 68 Part, 69 Part, 70 Part, 71 Part, 72 Part, 73 Part, 74 Part, 75 Part, 76 Part, 77 Part, 78 Part, 79 Part, 81 Part, 82 Part, 83 Part, 84 Part, 86 Part, 87 Part, 90 Part, 91 Part, 92 Part, 93 Part, 94 Part, 95, 98 Part, 99 Part, 100 Part, 101 Part, 102 Part, 103 Part, 104 Part, 105, 106 Part, 107 Part, 108 Part, 109 Part, 110 Part, 111, 112 Part, 113 Part, 115 Part, 116 Part, 117 Part, 119 Part, 120 Part, 121 Part, 122 Part, 123 Part, 124 Part, 125 Part, 126 Part, 127 Part, 128 Part, 129 Part, 130 Part, 131 Part, 132, 133, 134, 135 Part, 137 Part, 139 Part, 140 Part, 141 Part, 144 Part, 146 Part, 147 Part, 148 Part, 150 Part, 151 Part, 152 Part, 155 Part, 156, 157 Part, 158 Part, 159 Part, 160 Part, 161 Part, 162 Part, 163 Part, 164 Part, 165 Part, 168 Part, 169 Part, 170 Part, 171 Part, 172 Part, 173 Part, 174 Part, 175 Part, 176 Part, 177 Part, 178 Part, 179 Part, 180 Part, 183 Part, 184 Part, 185 Part, 186 Part, 187 Part, 188 Part, 189 Part, 190 Part, 191 Part, 192 Part, 193 Part, 194 Part, 195 Part, 196 Part, 197 Part, 198 Part, 199 Part, 200 Part, 201 Part, 204 Part, 205 Part, 209 Part, 210, 211 Part, 212 Part, 213 Part, 214 Part, 215 Part, 216 Part, 217 Part, 218 Part, 219 Part, 220 Part, 221 Part, 222 Part, 223 Part, 224 Part, 225 Part, 226 Part, 227 Part, 228 Part, 229 Part, 230 Part, 231 Part, 232 Part, 233 Part, 234 Part, 235 Part, 236 Part, 237 Part, 238 Part, 239 Part, 240 Part, 241 Part, 242 Part, 243 Part, 244 Part, 245 Part, 246, 247 Part, 248 Part, 249 Part, 250 Part, 251 Part, 252 Part, 253 Part, 254 Part, 255 Part, 256 Part, 257 Part, 258 Part, 259 Part, 260 Part, 261 Part, 262 Part, 263 Part, 264 Part, 265 Part, 266 Part, 267 Part, 268 Part, 269 Part, 270, 271 Part, 272 Part, 273 Part, 274 Part, 276 Part, 277 Part, 278 Part, 279 Part, 281 Part, 282 Part, 283 Part, 284 Part, 285 Part, 286 Part, 287 Part, 288 Part, 289 Part, 290 Part, 291 Part, 292 Part, 293 Part, 294 Part, 295 Part, 296 Part, 297 Part, 298 Part, 299 Part, 300 Part, 301 Part, 302 Part, 303, 304 Part, 305 Part, 306 Part, 307 Part, 308
Forest and Hill	275 Part
Water bodies	1/1, 1/2, 2/4, 13/5, 13/6, 14/1, 14/12, 24/1, 24/2, 25, 80, 85, 88, 89, 96, 97, 104 Part, 114, 135/1, 135/2, 178/3, 281/19
Transportation	2 Part, 3 Part, 4 Part, 5 Part, 6 Part, 7 Part, 8 Part, 9 Part, 10 Part, 11 Part, 13 Part, 14 Part, 15 Part, 16 Part, 17, 18, 19, 20, 21, 22, 23, 29 Part, 33 Part, 37 Part, 38 Part, 39 Part, 40 Part, 41, 42, 43 Part, 44 Part, 45 Part, 46 Part, 48 Part, 50 Part, 51 Part, 52 Part, 53 Part, 54 Part, 55 Part, 57 Part, 58 Part, 59 Part, 60 Part, 61 Part, 62 Part, 64 Part, 65, 66, 67 Part, 68 Part, 69 Part, 70 Part, 71 Part, 72 Part, 73 Part, 74 Part, 75 Part, 76 Part, 77 Part, 78 Part, 79 Part, 81 Part, 82 Part, 83 Part, 84 Part, 86

	Part, 87 Part, 90 Part, 91 Part, 92 Part, 93 Part, 94 Part, 98 Part, 99 Part, 100 Part, 101 Part, 103 Part, 104 Part, 106 Part, 107 Part, 108 Part, 109 Part, 110 Part, 112 Part, 113 Part, 115 Part, 116 Part, 117 Part, 118, 119 Part, 120 Part, 122 Part, 123 Part, 124 Part, 125 Part, 126 Part, 127 Part, 128 Part, 130 Part, 131 Part, 135 Part, 136, 137 Part, 138, 139 Part, 140 Part, 141 Part, 142, 143, 145, 146 Part, 147 Part, 149, 150 Part, 151 Part, 152 Part, 153, 154, 157 Part, 159 Part, 160 Part, 161 Part, 162 Part, 163 Part, 164 Part, 165 Part, 166, 167, 168 Part, 169 Part, 170 Part, 171 Part, 172 Part, 173 Part, 174 Part, 175 Part, 176 Part, 177 Part, 178 Part, 179 Part, 180 Part, 181, 182, 183 Part, 184 Part, 185 Part, 186 Part, 187 Part, 188 Part, 189 Part, 190 Part, 191 Part, 192 Part, 193 Part, 194 Part, 196 Part, 197 Part, 198 Part, 199 Part, 200 Part, 201 Part, 202, 203, 206, 207, 208, 209 Part, 212 Part, 213 Part, 214 Part, 216 Part, 217 Part, 218 Part, 219 Part, 220 Part, 222 Part, 223 Part, 224 Part, 225 Part, 226 Part, 227 Part, 229 Part, 230 Part, 231 Part, 232 Part, 233 Part, 234 Part, 235 Part, 236 Part, 237 Part, 238 Part, 239 Part, 240 Part, 241 Part, 242 Part, 243 Part, 244 Part, 245 Part, 247 Part, 248 Part, 249 Part, 250 Part, 251 Part, 252 Part, 253 Part, 255 Part, 256 Part, 257 Part, 258 Part, 259 Part, 260 Part, 261 Part, 262 Part, 263 Part, 264 Part, 265 Part, 266 Part, 267 Part, 271 Part, 272 Part, 273 Part, 274 Part, 275 Part, 277 Part, 278 Part, 279 Part, 280, 281 Part, 282 Part, 284 Part, 286 Part, 288 Part, 289 Part, 290 Part, 291 Part, 292 Part, 293 Part, 294 Part, 295 Part, 296 Part, 298 Part, 299 Part, 300 Part, 301 Part, 304 Part, 305 Part, 307 Part
Proposed Road	Nil

Table 53: Salem LPA - Omalur Taluk - Manguppai - Schedule

Omalur Taluk - Manguppai	
Land Use	Survey Numbers
Residential	1 Part, 2 Part, 3 Part, 4 Part, 5 Part, 6 Part, 7 Part, 8 Part, 11 Part, 13 Part, 15 Part, 16 Part, 17 Part, 18 Part, 19 Part, 20 Part, 21 Part, 22 Part, 23 Part, 24 Part, 26 Part, 27 Part, 28 Part, 29 Part, 30 Part, 31 Part, 34 Part, 35 Part, 36 Part, 37 Part, 38 Part, 44 Part, 46 Part, 47 Part, 48 Part, 50 Part, 51 Part
Commercial	13 Part, 17 Part, 18 Part, 29 Part, 44 Part
Industrial	Nil
Institutional	8 Part, 19 Part, 30 Part, 34 Part, 35 Part, 51 Part
Open Space and Recreational	Nil
Agricultural Use	1 Part, 1/2, 2 Part, 3 Part, 4 Part, 5 Part, 6 Part, 7 Part, 8 Part, 11 Part, 14, 15 Part, 16 Part, 17 Part, 18 Part, 19 Part, 20 Part, 21 Part, 22 Part, 23 Part, 24 Part, 25, 26 Part, 27 Part, 28 Part, 29 Part, 30 Part, 31 Part, 32 Part, 33, 34 Part, 35 Part, 36 Part, 37 Part, 38 Part, 44 Part, 45 Part, 46 Part, 47 Part, 48 Part, 50 Part, 51 Part, 55 Part, 56
Forest and Hill	Nil
Water bodies	9 Part, 10 Part, 27/3, 34 Part, 38/1C, 43/1, 44/3A2, 47/14, 48/3A
Transportation	1 Part, 2 Part, 3 Part, 4 Part, 5 Part, 6 Part, 7 Part, 8 Part, 9 Part, 10 Part, 11 Part, 12, 13 Part, 15 Part, 17 Part, 18 Part, 19 Part, 21 Part, 22 Part, 23 Part, 26 Part, 27 Part, 28 Part, 29 Part, 30 Part, 31 Part, 32 Part, 34 Part, 35 Part, 36 Part, 37 Part, 39, 40, 41, 42, 43 Part, 44 Part, 45 Part, 46 Part, 47 Part, 48 Part, 48/ (6,7B), 49, 50 Part, 51 Part, 52, 53, 54, 55 Part
Proposed Road	Nil

Table 54: Salem LPA - Omalur Taluk - Moongilpadi - Schedule

Omalur Taluk - Moongilpadi	
Land Use	Survey Numbers
Residential	1 Part, 3 Part, 4 Part, 5 Part, 8 Part, 9 Part, 10 Part, 11 Part, 12 Part, 13 Part, 14 Part, 15 Part, 17 Part, 19 Part, 21 Part, 22 Part, 23 Part, 24 Part, 27 Part, 28 Part, 30 Part, 31 Part, 32 Part, 33 Part, 34 Part, 35 Part, 36 Part, 37 Part, 38 Part, 39 Part, 40 Part, 41 Part, 42 Part, 43 Part, 44 Part, 45 Part, 46 Part, 48 Part, 49 Part, 50 Part, 51 Part, 52 Part, 53 Part, 54 Part, 55 Part, 56 Part, 57 Part, 58 Part, 59 Part, 60 Part, 61 Part, 62 Part, 63 Part, 64 Part, 65 Part
Commercial	3 Part, 28 Part, 42 Part, 43 Part
Industrial	Nil
Institutional	3 Part, 4 Part, 15 Part, 21 Part, 28 Part, 41 Part, 45 Part, 59 Part, 60 Part
Open Space and Recreational	Nil
Agricultural Use	1 Part, 3 Part, 4 Part, 5 Part, 8 Part, 9 Part, 10 Part, 11 Part, 12 Part, 13 Part, 14 Part, 15 Part, 17 Part, 19 Part, 21 Part, 22 Part, 23 Part, 24 Part, 27 Part, 28 Part, 30 Part, 31 Part, 32 Part, 33 Part, 34 Part, 35 Part, 36 Part, 37 Part, 38 Part, 39 Part, 40 Part, 41 Part, 42 Part, 43 Part, 44 Part, 45 Part, 46 Part, 48 Part, 49 Part, 50 Part, 51 Part, 52 Part, 53 Part, 54 Part, 55 Part, 56 Part, 57 Part, 58 Part, 59 Part, 60 Part, 61 Part, 62 Part, 63 Part, 64 Part, 65 Part
Forest and Hill	1 Part, 10 Part
Water bodies	2 Part, 6 Part, 7 Part, 15 Part, 16 Part, 18 Part, 20 Part, 25 Part, 26 Part, 29, 46 Part, 47 Part
Transportation	1 Part, 2 Part, 3 Part, 4 Part, 5 Part, 6 Part, 7 Part, 8 Part, 9 Part, 10 Part, 11 Part, 12 Part, 13 Part, 14 Part, 15 Part, 16 Part, 17 Part, 18 Part, 19 Part, 20 Part, 21 Part, 22 Part, 23 Part, 24 Part, 25 Part, 26 Part, 27 Part, 28 Part, 30 Part, 31 Part, 32 Part, 33 Part, 34 Part, 35 Part, 36 Part, 37 Part, 39 Part, 40 Part, 41 Part, 42 Part, 43 Part, 44 Part, 45 Part, 46 Part, 47 Part, 48 Part, 49 Part, 50 Part, 51 Part, 52 Part, 53 Part, 54 Part, 55 Part, 56 Part, 57 Part, 58 Part, 59 Part, 60 Part, 61 Part, 62 Part, 63 Part, 64 Part, 65 Part
Proposed Road	Nil

Table 55: Salem LPA - Omalur Taluk - Muthunaickenpatti - Schedule

Omalur Taluk - Muthunaickenpatti	
Land Use	Survey Numbers
Residential	2 Part, 4 Part, 5 Part, 6 Part, 7 Part, 8 Part, 9 Part, 12 Part, 13 Part, 16 Part, 17 Part, 20 Part, 21 Part, 22 Part, 24 Part, 25 Part, 27 Part, 30 Part, 31 Part, 32 Part, 33 Part, 34 Part, 35 Part, 37 Part, 44 Part, 47 Part, 48 Part, 49 Part, 50 Part, 51 Part, 52 Part, 53 Part, 59 Part, 60 Part, 63 Part, 64 Part, 65 Part, 66 Part, 67 Part, 69 Part, 72 Part, 73 Part, 76 Part, 77 Part, 79 Part, 81 Part, 83 Part, 84 Part, 85 Part, 86 Part, 88 Part, 89 Part, 91 Part, 93 Part, 94 Part, 95 Part, 96 Part, 98 Part, 99 Part, 100 Part, 101 Part, 102 Part, 103 Part, 104 Part, 106 Part, 107 Part, 108 Part, 109 Part, 110 Part, 111 Part, 112 Part, 113 Part, 114 Part, 115 Part, 117 Part, 118 Part, 119 Part, 120 Part, 121 Part, 122 Part, 127 Part, 132 Part, 133 Part, 134 Part, 136 Part, 137 Part, 138 Part, 139 Part, 145 Part, 147 Part, 149 Part, 150 Part, 152 Part, 154 Part, 155 Part, 156 Part, 157 Part, 159 Part, 160 Part, 161 Part, 162 Part, 163 Part, 164 Part, 165 Part, 166 Part, 167 Part, 168 Part, 171 Part, 172 Part, 173 Part, 175 Part, 177 Part, 179 Part, 180 Part, 182 Part, 183 Part, 187 Part, 188 Part, 189 Part, 190 Part, 191 Part, 192 Part, 195 Part, 196 Part, 197 Part, 198 Part, 199 Part, 200 Part, 201 Part, 202 Part, 203 Part, 204 Part, 205 Part, 206 Part, 207 Part, 208 Part, 209 Part, 210 Part, 212 Part, 213 Part, 214 Part, 215 Part, 218 Part, 219 Part, 220 Part, 221 Part, 222 Part, 223 Part, 224 Part, 225 Part, 226 Part, 228 Part, 229 Part, 230 Part, 231 Part, 232 Part, 233 Part, 235 Part, 236 Part, 237 Part, 238 Part, 239 Part, 240 Part, 241 Part, 242 Part, 243 Part, 244 Part, 245 Part, 246 Part, 248 Part, 249 Part, 252 Part, 253 Part, 255 Part, 256 Part, 257 Part, 258 Part, 260 Part, 261 Part, 264 Part, 265 Part, 267 Part, 268 Part, 269 Part, 270 Part, 273 Part, 274 Part, 275 Part, 276 Part, 277 Part, 278 Part, 279 Part, 280 Part, 281 Part, 282 Part, 284 Part, 285 Part, 286 Part, 287 Part, 288 Part, 291 Part, 292 Part, 294 Part, 295 Part, 296 Part, 297 Part, 298 Part, 299 Part, 300 Part, 301 Part, 302 Part, 303 Part, 307 Part, 308 Part, 309 Part, 310 Part, 311 Part, 312 Part, 313 Part, 314 Part, 315 Part, 316 Part, 317 Part, 318 Part, 319 Part, 320 Part, 321 Part, 322 Part, 323 Part, 324 Part, 325 Part, 330 Part, 332 Part, 334 Part, 335 Part, 336 Part, 337 Part, 338 Part, 339 Part, 340 Part, 344 Part, 345 Part, 346 Part, 347 Part, 348 Part, 349 Part, 350 Part, 351 Part, 352 Part, 353 Part, 354 Part, 355 Part, 356 Part, 357 Part, 358 Part, 361 Part, 366 Part, 367 Part, 368 Part, 369 Part, 370 Part, 371 Part, 372 Part, 373 Part, 374 Part, 375 Part, 378 Part, 379 Part, 380 Part, 384 Part, 385 Part, 386 Part, 387 Part, 388 Part, 389 Part, 393 Part, 394 Part, 398 Part, 399 Part

Commercial	9 Part, 17 Part, 50 Part, 66 Part, 67 Part, 79 Part, 89 Part, 149 Part, 150 Part, 155 Part, 165 Part, 168 Part, 175 Part, 177 Part, 198 Part, 240 Part, 242 Part, 246 Part, 249 Part, 255 Part, 258 Part, 265 Part, 285 Part, 308 Part, 310 Part, 357 Part, 369 Part, 375 Part, 393 Part
Industrial	160 Part, 163 Part, 171 Part, 179 Part, 233 Part, 234 Part, 261 Part, 370 Part
Institutional	9 Part, 17 Part, 20 Part, 30 Part, 34 Part, 60 Part, 65 Part, 81 Part, 84 Part, 90 Part, 99 Part, 110 Part, 152 Part, 156 Part, 162 Part, 172 Part, 173 Part, 187 Part, 195 Part, 197 Part, 198 Part, 199 Part, 204 Part, 205 Part, 206 Part, 220 Part, 224 Part, 225 Part, 227 Part, 237 Part, 241 Part, 242 Part, 244 Part, 245 Part, 249 Part, 252 Part, 255 Part, 258 Part, 264 Part, 265 Part, 267 Part, 281 Part, 282 Part, 285 Part, 290 Part, 301 Part, 315 Part, 318 Part, 321 Part, 330 Part, 336 Part, 337 Part, 338 Part, 344 Part, 347 Part, 348 Part, 363 Part, 366 Part, 370 Part, 372 Part, 375 Part, 380 Part, 388 Part
Open Space and Recreational	152 Part, 195 Part, 255 Part
Agricultural Use	2 Part, 4 Part, 5 Part, 6 Part, 7 Part, 8 Part, 9 Part, 12 Part, 13 Part, 16 Part, 17 Part, 20 Part, 21 Part, 22 Part, 24 Part, 25 Part, 27 Part, 30 Part, 31 Part, 32 Part, 33 Part, 34 Part, 35 Part, 36 Part, 37 Part, 41, 42, 43, 44 Part, 47 Part, 48 Part, 49 Part, 50 Part, 51 Part, 52 Part, 53 Part, 59 Part, 60 Part, 63 Part, 64 Part, 65 Part, 66 Part, 67 Part, 68, 69 Part, 71, 72 Part, 73 Part, 76 Part, 77 Part, 79 Part, 81 Part, 83 Part, 84 Part, 85 Part, 86 Part, 88 Part, 89 Part, 91 Part, 93 Part, 94 Part, 96 Part, 98 Part, 99 Part, 100 Part, 101 Part, 102 Part, 103 Part, 104 Part, 105, 106 Part, 107 Part, 108 Part, 109 Part, 110 Part, 111 Part, 112 Part, 113 Part, 114 Part, 115 Part, 117 Part, 118 Part, 119 Part, 120 Part, 121 Part, 122 Part, 123 Part, 127 Part, 128, 129, 130 Part, 131, 132 Part, 133 Part, 134 Part, 136 Part, 137 Part, 138 Part, 139 Part, 140, 143 Part, 145 Part, 146, 147 Part, 149 Part, 150 Part, 152 Part, 153 Part, 154 Part, 155 Part, 156 Part, 157 Part, 158 Part, 159 Part, 160 Part, 161 Part, 162 Part, 163 Part, 164 Part, 165 Part, 166 Part, 167 Part, 168 Part, 171 Part, 172 Part, 173 Part, 174 Part, 175 Part, 176 Part, 177 Part, 179 Part, 180 Part, 181, 182 Part, 183 Part, 187 Part, 188 Part, 189 Part, 190 Part, 191 Part, 192 Part, 193 Part, 194 Part, 195 Part, 196 Part, 197 Part, 198 Part, 199 Part, 200 Part, 201 Part, 202 Part, 203 Part, 204 Part, 205 Part, 206 Part, 207 Part, 208 Part, 209 Part, 210 Part, 212 Part, 213 Part, 214 Part, 215 Part, 216, 218 Part, 219 Part, 220 Part, 221 Part, 222 Part, 223 Part, 224 Part, 225 Part, 226 Part, 228 Part, 229 Part, 230 Part, 231 Part, 232 Part, 233 Part, 234 Part, 235 Part, 236 Part, 237 Part, 238 Part, 239 Part, 240 Part, 241 Part, 242 Part, 243 Part, 244 Part, 245 Part, 246 Part, 248 Part, 249 Part, 252 Part, 253 Part, 255 Part, 256 Part, 257 Part, 258 Part, 259 Part, 260 Part, 261 Part, 264 Part, 265 Part, 267 Part, 268 Part, 269 Part, 270 Part, 273 Part,

	274 Part, 275 Part, 276 Part, 277 Part, 278 Part, 279 Part, 280 Part, 281 Part, 282 Part, 283, 284 Part, 285 Part, 286 Part, 287 Part, 288 Part, 289 Part, 291 Part, 292 Part, 294 Part, 295 Part, 296 Part, 297 Part, 298 Part, 299 Part, 300 Part, 301 Part, 302 Part, 303 Part, 307 Part, 308 Part, 309 Part, 310 Part, 311 Part, 312 Part, 313 Part, 314 Part, 315 Part, 316 Part, 317 Part, 318 Part, 319 Part, 320 Part, 321 Part, 322 Part, 323 Part, 324 Part, 325 Part, 326, 327 Part, 328, 330 Part, 331 Part, 332 Part, 333, 334 Part, 335 Part, 336 Part, 337 Part, 338 Part, 339 Part, 340 Part, 344 Part, 345 Part, 346 Part, 347 Part, 348 Part, 349 Part, 350 Part, 351 Part, 352 Part, 353 Part, 354 Part, 355 Part, 356 Part, 357 Part, 358 Part, 361 Part, 366 Part, 367 Part, 368 Part, 369 Part, 370 Part, 371 Part, 372 Part, 373 Part, 374 Part, 375 Part, 378 Part, 379 Part, 380 Part, 384 Part, 385 Part, 386 Part, 387 Part, 388 Part, 389 Part, 393 Part, 394 Part, 395 Part, 396 Part, 397 Part, 398 Part, 399 Part
Forest and Hill	67 Part, 82 Part, 89 Part, 90 Part, 97 Part, 145 Part, 147 Part, 153 Part, 155 Part, 156 Part, 157 Part, 158 Part, 173 Part, 174 Part, 195 Part, 227 Part, 288 Part, 290 Part, 293 Part, 363 Part
Water bodies	1 Part, 2/1A1, 34 Part, 54, 55, 56, 57, 58, 60 Part, 62 Part, 70, 74, 75, 103 Part, 104/2, 110 Part, 116 Part, 118 Part, 123 Part, 124 Part, 125, 130/4, 134 Part, 135, 136 Part, 141, 142, 144 Part, 202 Part, 205 Part, 211 Part, 214/3, 217 Part, 226 Part, 242/15, 259 Part, 349 Part, 351 Part
Transportation	1 Part, 2 Part, 3, 4 Part, 5 Part, 6 Part, 8 Part, 9 Part, 10, 11, 12 Part, 13 Part, 14, 15, 16 Part, 17 Part, 18, 19, 20 Part, 21 Part, 23, 24 Part, 26, 28, 29, 30 Part, 32 Part, 33 Part, 34 Part, 35 Part, 36 Part, 37 Part, 38, 39, 40, 44 Part, 45, 46, 47 Part, 48 Part, 49 Part, 50 Part, 51 Part, 52 Part, 53 Part, 60 Part, 61, 62 Part, 63 Part, 64 Part, 65 Part, 66 Part, 67 Part, 69 Part, 72 Part, 73 Part, 76 Part, 77 Part, 78, 79 Part, 80, 81 Part, 82 Part, 83 Part, 84 Part, 85 Part, 87, 88 Part, 89 Part, 90 Part, 92, 93 Part, 94 Part, 95 Part, 96 Part, 97 Part, 98 Part, 99 Part, 100 Part, 102 Part, 103 Part, 104 Part, 108 Part, 109 Part, 110 Part, 111 Part, 112 Part, 113 Part, 114 Part, 115 Part, 116 Part, 117 Part, 118 Part, 119 Part, 120 Part, 121 Part, 122 Part, 123 Part, 124 Part, 126, 127 Part, 130 Part, 132 Part, 133 Part, 134 Part, 136 Part, 137 Part, 138 Part, 139 Part, 143 Part, 144 Part, 145 Part, 147 Part, 148, 149 Part, 150 Part, 151, 152 Part, 153 Part, 154 Part, 155 Part, 156 Part, 157 Part, 158 Part, 159 Part, 160 Part, 161 Part, 162 Part, 163 Part, 165 Part, 166 Part, 167 Part, 168 Part, 169, 170, 171 Part, 172 Part, 173 Part, 174 Part, 175 Part, 176 Part, 177 Part, 178, 179 Part, 180 Part, 182 Part, 183 Part, 184, 185, 186, 187 Part, 188 Part, 189 Part, 190 Part, 191 Part, 192 Part, 193 Part, 194 Part, 195 Part, 196 Part, 197 Part, 198 Part, 199 Part, 200 Part, 204 Part, 205 Part, 206 Part, 207 Part, 209 Part, 210 Part, 211 Part, 212 Part, 213 Part, 214 Part, 217 Part, 218 Part, 219 Part, 220 Part, 221 Part, 222 Part, 224 Part, 225 Part, 226 Part, 227 Part, 230 Part, 231 Part, 232 Part, 233 Part, 235 Part, 236 Part,

	238 Part, 239 Part, 240 Part, 241 Part, 242 Part, 243 Part, 244 Part, 245 Part, 246 Part, 247, 248 Part, 249 Part, 250, 251, 252 Part, 253 Part, 254, 255 Part, 256 Part, 257 Part, 258 Part, 259 Part, 260 Part, 261 Part, 262, 263, 264 Part, 265 Part, 266, 267 Part, 268 Part, 269 Part, 270 Part, 271, 272, 273 Part, 274 Part, 275 Part, 276 Part, 277 Part, 278 Part, 279 Part, 280 Part, 281 Part, 282 Part, 284 Part, 285 Part, 286 Part, 288 Part, 289 Part, 290 Part, 291 Part, 292 Part, 293 Part, 294 Part, 295 Part, 296 Part, 297 Part, 298 Part, 299 Part, 301 Part, 302 Part, 303 Part, 304, 305, 306, 307 Part, 308 Part, 309 Part, 310 Part, 311 Part, 312 Part, 313 Part, 314 Part, 315 Part, 316 Part, 317 Part, 318 Part, 319 Part, 320 Part, 321 Part, 322 Part, 323 Part, 325 Part, 327 Part, 329, 330 Part, 331 Part, 332 Part, 334 Part, 335 Part, 336 Part, 337 Part, 338 Part, 339 Part, 340 Part, 341, 342, 343, 344 Part, 345 Part, 346 Part, 347 Part, 348 Part, 349 Part, 350 Part, 351 Part, 352 Part, 353 Part, 354 Part, 355 Part, 356 Part, 358 Part, 359, 360, 361 Part, 362, 363 Part, 364, 365, 366 Part, 367 Part, 368 Part, 369 Part, 370 Part, 371 Part, 372 Part, 373 Part, 376, 377, 378 Part, 379 Part, 380 Part, 381 Part, 382, 383, 384 Part, 385 Part, 386 Part, 387 Part, 388 Part, 389 Part, 390, 391, 392, 393 Part, 394 Part, 395 Part, 396 Part, 397 Part, 398 Part, 399 Part
Proposed Road	279 Part, 282 Part, 284 Part, 298 Part, 366 Part, 367 Part, 368 Part, 371 Part, 372 Part, 373 Part, 379 Part, 380 Part, 381 Part

Table 56: Salem LPA - Omalur Taluk - Naranampalayam - Schedule

Omalur Taluk - Naranampalayam	
Land Use	Survey Numbers
Residential	2 Part, 3 Part, 4 Part, 6 Part, 7 Part, 8 Part, 9 Part, 10 Part, 11 Part, 12 Part, 13 Part, 14 Part, 15 Part, 16 Part, 17 Part, 18 Part, 24 Part, 25 Part
Commercial	14 Part, 16 Part
Industrial	Nil
Institutional	9 Part, 13 Part, 14 Part, 16 Part, 18 Part
Open Space and Recreational	Nil
Agricultural Use	2 Part, 3 Part, 4 Part, 6 Part, 7 Part, 8 Part, 9 Part, 10 Part, 11 Part, 12 Part, 13 Part, 14 Part, 15 Part, 16 Part, 17 Part, 18 Part, 19 Part, 20, 21, 22, 23, 24 Part, 25 Part
Forest and Hill	Nil
Water bodies	1, 2/5, 3/1, 5, 6/2, 25 Part
Transportation	2 Part, 3 Part, 4 Part, 6 Part, 7 Part, 8 Part, 9 Part, 10 Part, 11 Part, 12 Part, 13 Part, 14 Part, 15 Part, 16 Part, 17 Part, 18 Part, 19 Part, 24 Part, 25 Part
Proposed Road	Nil

Table 57: Salem LPA - Omalur Taluk - Omalur - Schedule

Omalur Taluk - Omalur	
Land Use	Survey Numbers
Residential	1 Part, 2 Part, 3 Part, 4 Part, 5 Part, 6 Part, 7 Part, 9 Part, 10 Part, 12 Part, 13 Part, 14 Part, 15 Part, 16 Part, 17 Part, 19 Part, 23 Part, 24 Part, 25 Part, 26 Part, 27 Part, 28 Part, 29 Part, 30 Part, 31 Part, 32 Part, 33 Part, 34 Part, 35 Part, 36 Part, 38 Part, 39 Part, 42 Part, 43 Part, 50 Part, 52 Part, 53 Part, 54 Part, 55 Part, 64 Part, 66 Part, 67 Part, 68 Part, 69 Part, 70 Part, 72 Part, 73 Part, 75 Part, 76 Part, 77 Part, 78 Part, 79 Part, 80 Part, 86 Part, 87 Part, 91 Part, 92 Part, 93 Part, 94 Part, 95 Part, 96 Part, 97 Part, 98 Part, 100 Part, 101 Part, 104 Part, 106 Part, 107 Part, 108 Part, 110 Part, 111 Part, 112 Part, 113 Part, 115 Part, 117 Part, 118 Part, 120 Part, 122 Part, 125 Part, 126 Part, 127 Part, 128 Part, 129 Part, 130 Part, 131 Part, 134 Part, 137 Part, 138 Part, 139 Part, 141 Part, 141/B Part, 142 Part, 143 Part, 146 Part, 147 Part, 148 Part, 149 Part, 150 Part, 151 Part, 152 Part, 154 Part, 155 Part, 159 Part, 160 Part, 163 Part, 164 Part, 165 Part, 167 Part, 171 Part, 173 Part, 174 Part, 175 Part, 176 Part, 177 Part, 178 Part, 181 Part, 183 Part, 184 Part, 185 Part, 186 Part, 193 Part, 194 Part, 195 Part, 196 Part, 199 Part, 200 Part, 202 Part, 203 Part, 206 Part, 207 Part, 211 Part, 212 Part, 213 Part, 214 Part, 215 Part, 216 Part, 217 Part, 218 Part, 219 Part, 224 Part, 225 Part, 226 Part, 227 Part, 230 Part, 232 Part, 233 Part, 234 Part, 235 Part, 236 Part, 238 Part, 239 Part, 241 Part, 243 Part, 247 Part, 248 Part, 249 Part, 250 Part, 251 Part, 252 Part, 254 Part, 255 Part, 256 Part, 257 Part, 258 Part, 261 Part, 264 Part, 265 Part, 267 Part, 268 Part, 269 Part, 270 Part, 273 Part, 274 Part, 275 Part, 276 Part, 277 Part, 278 Part, 279 Part, 282 Part, 283 Part, 285 Part, 286 Part, 287 Part, 288 Part, 292 Part, 293 Part, 294 Part, 295 Part, 296 Part, 297 Part, 298 Part, 299 Part, 300 Part, 302 Part, 303 Part, 306 Part, 312 Part, 313 Part, 314 Part, 315 Part, 316 Part, 317 Part, 318 Part
Commercial	7 Part, 12 Part, 15 Part, 16 Part, 25 Part, 33 Part, 35 Part, 36 Part, 38 Part, 42 Part, 50 Part, 52 Part, 53 Part, 64 Part, 73 Part, 79 Part, 80 Part, 86 Part, 115 Part, 117 Part, 138 Part, 143 Part, 148 Part, 149 Part, 151 Part, 152 Part, 154 Part, 155 Part, 159 Part, 174 Part, 175 Part, 177 Part, 183 Part, 185 Part, 186 Part, 191 Part, 193 Part, 202 Part, 203 Part, 213 Part, 214 Part, 215 Part, 224 Part, 225 Part, 226 Part, 243 Part, 265 Part, 274 Part, 275 Part, 283 Part, 286 Part, 287 Part, 292 Part, 298 Part, 300 Part, 302 Part, 315 Part, 316 Part
Industrial	9 Part, 67 Part, 69 Part, 70 Part, 77 Part, 78 Part, 138 Part, 141/B Part, 143 Part, 175 Part, 177 Part, 186 Part, 188 Part, 191 Part, 226 Part, 236

	Part, 238 Part, 241 Part, 247 Part, 249 Part, 250 Part, 252 Part, 261 Part, 275 Part, 276 Part, 277 Part, 295 Part, 303 Part, 314 Part
Institutional	6 Part, 10 Part, 12 Part, 13 Part, 25 Part, 26 Part, 52 Part, 53 Part, 54 Part, 72 Part, 79 Part, 96 Part, 115 Part, 126 Part, 142 Part, 143 Part, 143/C Part, 149 Part, 172 Part, 174 Part, 175 Part, 176 Part, 177 Part, 178 Part, 181 Part, 183 Part, 184 Part, 186 Part, 217 Part, 226 Part, 239 Part, 241 Part, 247 Part, 255 Part, 287 Part, 292 Part, 306 Part, 316 Part
Open Space and Recreational	115 Part, 174 Part
Agricultural Use	1 Part, 2 Part, 3 Part, 4 Part, 5 Part, 6 Part, 7 Part, 9 Part, 10 Part, 12 Part, 13 Part, 14 Part, 15 Part, 16 Part, 17 Part, 19 Part, 22 Part, 23 Part, 24 Part, 25 Part, 26 Part, 27 Part, 28 Part, 29 Part, 30 Part, 31 Part, 32 Part, 33 Part, 34 Part, 35 Part, 36 Part, 38 Part, 39 Part, 39/5, 42 Part, 43 Part, 45 Part, 47 Part, 48 Part, 49 Part, 50 Part, 52 Part, 53 Part, 54 Part, 55 Part, 66 Part, 67 Part, 68 Part, 69 Part, 70 Part, 72 Part, 73 Part, 74 Part, 75 Part, 76 Part, 77 Part, 78 Part, 79 Part, 80 Part, 86 Part, 87 Part, 91 Part, 92 Part, 93 Part, 94 Part, 95 Part, 96 Part, 97 Part, 98 Part, 99 Part, 100 Part, 101 Part, 104 Part, 105 Part, 106 Part, 107 Part, 108 Part, 110 Part, 111 Part, 112 Part, 113 Part, 115 Part, 117 Part, 118 Part, 119 Part, 120 Part, 122 Part, 125 Part, 126 Part, 127 Part, 128 Part, 129 Part, 130 Part, 131 Part, 132, 133 Part, 134 Part, 137 Part, 138 Part, 141 Part, 141/A, 142 Part, 143 Part, 143/B Part, 143/D, 146 Part, 147 Part, 148 Part, 149 Part, 150 Part, 151 Part, 152 Part, 154 Part, 155 Part, 159 Part, 160 Part, 163 Part, 164 Part, 165 Part, 166 Part, 167 Part, 169, 170 Part, 171 Part, 172 Part, 173 Part, 174 Part, 175 Part, 176 Part, 184 Part, 185 Part, 186 Part, 191 Part, 194 Part, 195 Part, 196 Part, 198 Part, 199 Part, 200 Part, 202 Part, 203 Part, 204 Part, 206 Part, 207 Part, 209 Part, 210 Part, 211 Part, 212 Part, 213 Part, 214 Part, 215 Part, 216 Part, 217 Part, 218 Part, 219 Part, 220 Part, 222 Part, 224 Part, 225 Part, 226 Part, 227 Part, 230 Part, 232 Part, 233 Part, 234 Part, 235 Part, 236 Part, 238 Part, 239 Part, 241 Part, 243 Part, 247 Part, 248 Part, 249 Part, 250 Part, 251 Part, 252 Part, 254 Part, 255 Part, 256 Part, 257 Part, 258 Part, 261 Part, 264 Part, 265 Part, 267 Part, 268 Part, 269 Part, 270 Part, 273 Part, 274 Part, 275 Part, 276 Part, 277 Part, 278 Part, 279 Part, 282 Part, 283 Part, 285 Part, 286 Part, 287 Part, 288 Part, 292 Part, 293 Part, 294 Part, 295 Part, 296 Part, 297 Part, 298 Part, 299 Part, 300 Part, 302 Part, 303 Part, 306 Part, 308 Part, 312 Part, 313 Part, 314 Part, 315 Part, 316 Part, 317 Part, 318 Part
Forest and Hill	Nil
Water bodies	13 Part, 17 Part, 31/3, 32 Part, 34 Part, 42 Part, 43/4, 44, 45 Part, 45/1, 47/4, 48 Part, 49 Part, 49/1, 50 Part, 63, 65, 66/3, 70/3, 70/4, 71 Part, 71/1, 72/2, 72/3, 73/1, 73/2, 74 Part, 74/3, 75/5, 75/6, 76/1, 77/1, 77/7, 87/7, 87/9, 88, 89, 90, 91/3, 101/6, 102, 103, 104/4, 109, 110/2, 110/3,

	111/4, 112/1, 114 Part, 115/2, 116, 120/3, 121, 122/3, 122/4, 123, 124, 125/1, 126 Part, 128/1, 129/3, 131/5, 131/6, 133/6, 134 Part, 134/2, 134/6, 135, 136, 137/2, 137/3, 140, 141/2, 141/3, 144, 145, 147 Part, 150/1, 154 Part, 155/2, 155/6, 156, 159 Part, 159/4, 160/1A2, 160/1B1, 164 Part, 164/5, 165/1, 166/1, 168, 170 Part, 174 Part, 174/5, 178 Part, 178/1, 178/5, 183/5, 185/1, 187 Part, 187/1, 188 Part, 191/3, 193/4, 194/1, 196/2, 197, 198/1, 199/4, 200/1, 200/2, 200/8 Part, 201, 202 Part, 202/8, 204/1, 204/2 Part, 205, 206 Part, 206/3, 209/3, 210/7, 211/2, 215/1, 216/1 Part, 226 Part, 227 Part, 248 Part, 283 Part, 288 Part
Transportation	1 Part, 2 Part, 3 Part, 4 Part, 5 Part, 6 Part, 7 Part, 8, 9 Part, 10 Part, 11, 12 Part, 13 Part, 14 Part, 15 Part, 16 Part, 17 Part, 18, 19 Part, 20, 21, 22 Part, 23 Part, 24 Part, 25 Part, 26 Part, 27 Part, 28 Part, 29 Part, 30 Part, 31 Part, 32 Part, 33 Part, 34 Part, 35 Part, 36 Part, 37, 38 Part, 39 Part, 40, 41, 42 Part, 43 Part, 46, 47 Part, 48 Part, 49 Part, 50 Part, 51, 52 Part, 53 Part, 54 Part, 55 Part, 56, 57, 58, 59, 60, 61, 62, 64 Part, 66 Part, 67 Part, 68 Part, 69 Part, 70 Part, 72 Part, 73 Part, 75 Part, 76 Part, 77 Part, 78 Part, 79 Part, 80 Part, 81, 82, 83, 84, 85, 86 Part, 87 Part, 91 Part, 92 Part, 93 Part, 94 Part, 95 Part, 96 Part, 97 Part, 98 Part, 99 Part, 100 Part, 101 Part, 104 Part, 105 Part, 106 Part, 107 Part, 108 Part, 111 Part, 112 Part, 113 Part, 114 Part, 115 Part, 117 Part, 118 Part, 119 Part, 120 Part, 122 Part, 125 Part, 126 Part, 127 Part, 128 Part, 129 Part, 130 Part, 134 Part, 137 Part, 138 Part, 139 Part, 141 Part, 141/B Part, 142 Part, 143 Part, 143/B Part, 143/C Part, 146 Part, 147 Part, 148 Part, 149 Part, 150 Part, 151 Part, 152 Part, 153, 154 Part, 157, 158, 159 Part, 160 Part, 161, 162, 163 Part, 164 Part, 165 Part, 166 Part, 167 Part, 171 Part, 172 Part, 173 Part, 174 Part, 175 Part, 176 Part, 177 Part, 178 Part, 179, 180, 181 Part, 182, 183 Part, 184 Part, 185 Part, 186 Part, 188 Part, 189, 190, 191 Part, 192, 193 Part, 194 Part, 195 Part, 199 Part, 200 Part, 200/8 Part, 202 Part, 203 Part, 204 Part, 204/2 Part, 206 Part, 207 Part, 208, 209 Part, 210 Part, 211 Part, 212 Part, 213 Part, 214 Part, 215 Part, 216 Part, 216/1 Part, 217 Part, 218 Part, 219 Part, 220 Part, 221 Part, 222 Part, 223, 224 Part, 225 Part, 226 Part, 227 Part, 228, 229, 230 Part, 231, 232 Part, 233 Part, 234 Part, 235 Part, 236 Part, 237, 238 Part, 239 Part, 240, 241 Part, 242 Part, 243 Part, 244, 245, 246, 248 Part, 249 Part, 250 Part, 251 Part, 252 Part, 253 Part, 254 Part, 255 Part, 256 Part, 257 Part, 258 Part, 259, 260, 261 Part, 262, 263, 264 Part, 265 Part, 266, 269 Part, 270 Part, 271, 272, 273 Part, 274 Part, 275 Part, 276 Part, 277 Part, 278 Part, 279 Part, 280, 281, 282 Part, 283 Part, 284, 285 Part, 286 Part, 287 Part, 288 Part, 289, 290, 291, 292 Part, 293 Part, 294 Part, 295 Part, 297 Part, 298 Part, 299 Part, 301, 302 Part, 303 Part, 304, 305, 306 Part, 307, 308 Part, 309, 310, 311, 312 Part, 313 Part, 314 Part, 315 Part, 316 Part, 317 Part, 318 Part

Proposed Road	220 Part, 221 Part, 222 Part, 233 Part, 234 Part, 238 Part, 239 Part, 242 Part, 243 Part, 252 Part, 253 Part, 254 Part, 255 Part
---------------	--

Table 58: Salem LPA - Omalur Taluk - P.Kalipatti - Schedule

Omalur Taluk - P.Kalipatti	
Land Use	Survey Numbers
Residential	1 Part, 2 Part, 3 Part, 4 Part, 5 Part, 8 Part, 9 Part, 10 Part, 11 Part, 15 Part, 18 Part, 21 Part, 22 Part, 23 Part, 24 Part, 25 Part, 26 Part, 27 Part, 28 Part, 29 Part, 30 Part, 31 Part, 32 Part, 33 Part, 34 Part, 35 Part, 38 Part, 39 Part, 40 Part, 42 Part, 43 Part, 44 Part, 45 Part, 46 Part, 50 Part, 52 Part, 53 Part, 54 Part, 55 Part, 58 Part, 60 Part, 61 Part, 62 Part, 63 Part, 64 Part, 65 Part, 66 Part, 67 Part
Commercial	4 Part, 5 Part, 34 Part, 35 Part, 38 Part, 50 Part, 52 Part, 53 Part, 58 Part, 65 Part, 67 Part
Industrial	31 Part, 66 Part
Institutional	3 Part, 10 Part, 15 Part, 30 Part, 31 Part, 32 Part, 38 Part, 45 Part, 52 Part, 55 Part, 67 Part
Open Space and Recreational	Nil
Agricultural Use	1 Part, 2 Part, 3 Part, 4 Part, 5 Part, 8 Part, 9 Part, 10 Part, 11 Part, 12 Part, 15 Part, 18 Part, 21 Part, 22 Part, 23 Part, 24 Part, 25 Part, 26 Part, 27 Part, 28 Part, 29 Part, 30 Part, 31 Part, 32 Part, 33 Part, 34 Part, 35 Part, 38 Part, 39 Part, 40 Part, 41 Part, 42 Part, 43 Part, 44 Part, 45 Part, 46 Part, 50 Part, 52 Part, 53 Part, 54 Part, 55 Part, 58 Part, 60 Part, 61 Part, 62 Part, 63 Part, 64 Part, 65 Part, 66 Part, 67 Part
Forest and Hill	Nil
Water bodies	19 Part, 46 Part
Transportation	2 Part, 3 Part, 4 Part, 5 Part, 6, 7, 8 Part, 9 Part, 10 Part, 11 Part, 12 Part, 13, 14, 15 Part, 16, 17, 18 Part, 19 Part, 20, 21 Part, 22 Part, 25 Part, 26 Part, 28 Part, 29 Part, 30 Part, 31 Part, 32 Part, 33 Part, 34 Part, 35 Part, 36, 37, 38 Part, 39 Part, 40 Part, 41 Part, 42 Part, 43 Part, 44 Part, 45 Part, 47, 48, 49, 50 Part, 51, 53 Part, 54 Part, 55 Part, 56, 57, 58 Part, 59, 60 Part, 61 Part, 62 Part, 63 Part, 64 Part, 66 Part, 67 Part
Proposed Road	Nil

Table 59: Salem LPA - Omalur Taluk - Pachanampatti - Schedule

Omalur Taluk - Pachanampatti	
Land Use	Survey Numbers
Residential	1 Part, 2 Part, 3 Part, 4 Part, 5 Part, 7 Part, 8 Part, 9 Part, 10 Part, 11 Part, 15 Part, 16 Part, 19 Part, 20 Part, 21 Part, 22 Part, 23 Part, 24 Part, 25 Part, 26 Part, 27 Part, 28 Part, 32 Part, 33 Part, 34 Part, 35 Part, 38 Part, 39 Part, 40 Part, 41 Part, 43 Part, 44 Part, 45 Part, 46 Part, 47 Part, 48 Part, 50 Part, 51 Part, 52 Part, 55 Part, 56 Part, 57 Part, 59 Part, 60 Part, 62 Part, 63 Part, 64 Part, 65 Part, 66 Part, 67 Part, 70 Part, 71 Part, 72 Part, 73 Part, 74 Part, 75 Part, 76 Part, 77 Part, 78 Part, 79 Part, 80 Part, 81 Part, 82 Part, 83 Part, 84 Part, 85 Part, 86 Part, 90 Part, 91 Part, 92 Part, 93 Part, 95 Part, 96 Part, 96/2 Part, 97 Part, 98 Part, 99 Part, 100 Part, 101 Part, 102 Part, 103 Part, 104 Part, 105 Part, 106 Part, 107 Part, 109 Part, 109/16 Part, 110 Part, 111 Part, 112 Part, 113 Part, 114 Part, 116 Part, 117 Part, 117/1 Part, 117/5 Part, 118 Part, 118/1, 119 Part, 120 Part, 123 Part, 124 Part, 125 Part, 126 Part, 127 Part, 133 Part, 135 Part, 136 Part, 140 Part, 140/2, 142 Part, 145 Part, 148 Part, 149 Part, 150 Part, 151 Part, 152 Part, 153 Part, 154 Part, 156 Part, 157 Part, 157/1, 158 Part, 159 Part, 160 Part, 161 Part, 162 Part, 163 Part, 164 Part, 165 Part, 166 Part, 167 Part, 168 Part, 170 Part, 171 Part, 172 Part, 175 Part, 176 Part, 177 Part, 178 Part, 179 Part, 180 Part, 181 Part, 183 Part, 184 Part, 185 Part, 186 Part, 187 Part, 190 Part, 191 Part, 192 Part, 193 Part, 194 Part, 195 Part, 196 Part, 197 Part, 198 Part, 201 Part, 202 Part, 203 Part, 204 Part, 206 Part, 208 Part, 210 Part, 211 Part, 212 Part, 214 Part, 215 Part, 216 Part, 219 Part
Commercial	28 Part, 52 Part, 76 Part, 92 Part, 118 Part, 170 Part, 201 Part, 203 Part, 211 Part, 216 Part, 219 Part
Industrial	113 Part, 114 Part, 210 Part, 211 Part
Institutional	34 Part, 38 Part, 43 Part, 46 Part, 47 Part, 50 Part, 52 Part, 57 Part, 78 Part, 83 Part, 91 Part, 102 Part, 103 Part, 104 Part, 107 Part, 109/17 Part, 111 Part, 113 Part, 120 Part, 126 Part, 127 Part, 140 Part, 142 Part, 145 Part, 150 Part, 152 Part, 157 Part, 192 Part, 193 Part, 196 Part, 206 Part, 212 Part, 214 Part, 215 Part, 216 Part, 219 Part
Open Space and Recreational	Nil
Agricultural Use	1 Part, 2 Part, 3 Part, 4 Part, 5 Part, 6 Part, 7 Part, 8 Part, 9 Part, 10 Part, 11 Part, 14 Part, 15 Part, 16 Part, 17 Part, 19 Part, 20 Part, 21 Part, 22 Part, 24 Part, 26 Part, 27 Part, 28 Part, 32 Part, 33 Part, 34 Part, 35 Part, 37 Part, 38 Part, 39 Part, 40 Part, 41 Part, 42 Part, 43 Part, 44 Part, 45 Part, 46 Part, 47 Part, 48 Part, 50 Part, 51 Part, 52 Part, 55 Part, 56 Part, 57 Part, 59 Part, 60 Part, 62 Part, 63 Part, 64 Part, 65 Part, 66 Part, 67

	Part, 70 Part, 71 Part, 72 Part, 73 Part, 74 Part, 75 Part, 76 Part, 77 Part, 78 Part, 79 Part, 80 Part, 81 Part, 82 Part, 83 Part, 84 Part, 85 Part, 86 Part, 90 Part, 91 Part, 92 Part, 93 Part, 94 Part, 95 Part, 96 Part, 96/2 Part, 97 Part, 97/1, 98 Part, 99 Part, 100 Part, 101 Part, 102 Part, 103 Part, 104 Part, 105 Part, 106 Part, 107 Part, 108 Part, 109 Part, 109/14, 109/15, 109/16 Part, 109/17 Part, 110 Part, 111 Part, 112 Part, 113 Part, 114 Part, 115, 116 Part, 117 Part, 117/1 Part, 117/5 Part, 117/7, 117/8, 118 Part, 119 Part, 119/4, 120 Part, 121, 122, 123 Part, 124 Part, 125 Part, 126 Part, 127 Part, 133 Part, 133/4, 135 Part, 135/7, 136 Part, 136/6, 137 Part, 137/6, 137/9, 140 Part, 142 Part, 142/2, 142/3, 142/6, 145 Part, 148 Part, 149 Part, 150 Part, 151 Part, 152 Part, 153 Part, 154 Part, 155 Part, 155/1, 155/3, 156 Part, 156/1, 157 Part, 158 Part, 158/1, 159 Part, 160 Part, 161 Part, 161/1 Part, 162 Part, 163 Part, 164 Part, 165 Part, 166 Part, 167 Part, 168 Part, 170 Part, 171 Part, 172 Part, 175 Part, 176 Part, 177 Part, 178 Part, 179 Part, 180 Part, 181 Part, 183 Part, 184 Part, 185 Part, 186 Part, 187 Part, 190 Part, 191 Part, 192 Part, 193 Part, 194 Part, 195 Part, 196 Part, 197 Part, 198 Part, 201 Part, 202 Part, 203 Part, 204 Part, 206 Part, 208 Part, 210 Part, 211 Part, 212 Part, 214 Part, 215 Part, 219 Part
Forest and Hill	33 Part, 35 Part, 36 Part, 37 Part, 39 Part, 43 Part
Water bodies	3 Part, 4 Part, 5 Part, 19 Part, 20 Part, 57 Part, 81 Part, 108 Part, 126 Part, 134 Part, 138, 139, 141, 142 Part, 143, 144, 145/1, 148 Part, 153 Part, 158 Part, 184 Part, 194 Part, 196 Part, 211 Part
Transportation	1 Part, 2 Part, 3 Part, 4 Part, 5 Part, 6 Part, 7 Part, 8 Part, 9 Part, 10 Part, 11 Part, 12, 13, 14 Part, 15 Part, 16 Part, 17 Part, 18, 19 Part, 20 Part, 21 Part, 22 Part, 23 Part, 24 Part, 25 Part, 26 Part, 27 Part, 28 Part, 29, 30, 31, 32 Part, 33 Part, 34 Part, 35 Part, 36 Part, 37 Part, 38 Part, 39 Part, 40 Part, 41 Part, 42 Part, 43 Part, 44 Part, 45 Part, 46 Part, 47 Part, 48 Part, 49, 50 Part, 51 Part, 52 Part, 53, 54, 55 Part, 56 Part, 57 Part, 58, 59 Part, 60 Part, 61, 62 Part, 63 Part, 64 Part, 65 Part, 66 Part, 67 Part, 68, 69, 70 Part, 71 Part, 72 Part, 73 Part, 74 Part, 75 Part, 76 Part, 77 Part, 78 Part, 79 Part, 80 Part, 81 Part, 82 Part, 83 Part, 84 Part, 85 Part, 86 Part, 87, 88, 89, 90 Part, 91 Part, 92 Part, 93 Part, 94 Part, 95 Part, 96 Part, 97 Part, 98 Part, 99 Part, 100 Part, 101 Part, 102 Part, 103 Part, 104 Part, 105 Part, 106 Part, 107 Part, 108 Part, 109 Part, 109/17 Part, 111 Part, 112 Part, 113 Part, 114 Part, 116 Part, 120 Part, 123 Part, 125 Part, 126 Part, 127 Part, 128, 129, 130, 131, 132, 133 Part, 134 Part, 135 Part, 140 Part, 142 Part, 145 Part, 146, 147, 148 Part, 149 Part, 150 Part, 151 Part, 152 Part, 154 Part, 156 Part, 157 Part, 158 Part, 159 Part, 160 Part, 161 Part, 161/1 Part, 162 Part, 163 Part, 164 Part, 165 Part, 166 Part, 167 Part, 168 Part, 169, 170 Part, 171 Part, 172 Part, 173, 174, 175 Part, 176 Part, 177 Part, 178 Part, 179 Part, 180 Part, 181 Part, 182, 183 Part, 184 Part, 185 Part, 186 Part, 187 Part, 188, 189, 190 Part, 191 Part, 192

	Part, 193 Part, 194 Part, 196 Part, 197 Part, 198 Part, 199, 200, 201 Part, 202 Part, 203 Part, 204 Part, 205, 206 Part, 207, 208 Part, 209, 210 Part, 211 Part, 212 Part, 213, 214 Part, 215 Part, 216 Part, 217, 218, 219 Part
Proposed Road	Nil

Table 60: Salem LPA - Omalur Taluk - Pagalpatti - Schedule

Omalur Taluk - Pagalpatti	
Land Use	Survey Numbers
Residential	1 Part, 2 Part, 3 Part, 4 Part, 5 Part, 7 Part, 8 Part, 9 Part, 10 Part, 11 Part, 12 Part, 14 Part, 15 Part, 16 Part, 17 Part, 18 Part, 19 Part, 20 Part, 21 Part, 22 Part, 23 Part, 24 Part, 25 Part, 26 Part, 27 Part, 28 Part, 29 Part, 30 Part, 32 Part, 33 Part, 34 Part, 35 Part, 36 Part, 39 Part, 40 Part, 42 Part, 43 Part, 44 Part, 45 Part, 51 Part, 53 Part, 54 Part, 56 Part, 57 Part, 58 Part, 59 Part, 63 Part, 64 Part, 65 Part, 66 Part, 69 Part, 70 Part, 72 Part, 74 Part, 77 Part, 78 Part, 79 Part, 80 Part, 81 Part, 82 Part, 83 Part, 84 Part, 85 Part, 86 Part, 89 Part, 90 Part, 94 Part, 95 Part, 96 Part, 97 Part, 98 Part, 99 Part, 100 Part, 101 Part, 102 Part, 103 Part, 104 Part, 105 Part, 107 Part, 108 Part, 109 Part, 110 Part, 111 Part, 112 Part, 114 Part, 115 Part, 116 Part, 117 Part, 118 Part, 119 Part, 121 Part, 122 Part, 123 Part, 124 Part, 125 Part, 126 Part, 127 Part, 128 Part, 129 Part, 130 Part, 131 Part, 132 Part, 133 Part, 134 Part, 135 Part, 136 Part, 137 Part, 138 Part, 139 Part, 140 Part, 141 Part, 142 Part, 143 Part, 144 Part, 146 Part, 147 Part, 148 Part, 149 Part, 152 Part, 153 Part, 155 Part, 156 Part, 157 Part, 158 Part, 160 Part, 162 Part, 164 Part, 165 Part, 166 Part, 167 Part, 168 Part, 171 Part, 172 Part, 173 Part, 174 Part, 175 Part, 176 Part, 178 Part, 179 Part, 180 Part, 181 Part, 182 Part, 183 Part, 185 Part, 186 Part, 187 Part, 189 Part, 190 Part, 191 Part, 192 Part, 193 Part, 194 Part, 195 Part, 196 Part, 197 Part, 198 Part, 199 Part, 200 Part, 201 Part, 202 Part, 203 Part, 205 Part, 206 Part, 207 Part, 209 Part, 211 Part, 212 Part, 213 Part, 214 Part, 215 Part, 216 Part, 217 Part, 218 Part, 219 Part, 220 Part, 221 Part, 222 Part, 223 Part, 224 Part, 225 Part, 227 Part, 228 Part, 229 Part, 230 Part, 231 Part, 232 Part, 233 Part, 234 Part, 235 Part, 236 Part, 237 Part, 238 Part, 239 Part, 240 Part, 241 Part, 242 Part, 243 Part, 244 Part, 245 Part, 246 Part, 247 Part, 248 Part, 249 Part, 250 Part, 251 Part, 252 Part, 253 Part, 254 Part, 255 Part, 256 Part, 257 Part, 258 Part, 259 Part, 260 Part, 261 Part, 262 Part, 263 Part, 264 Part, 265 Part, 266 Part, 267 Part, 269 Part, 271 Part, 272 Part, 273 Part, 274 Part, 275 Part, 276 Part, 277 Part, 278 Part, 279 Part, 280 Part, 281 Part
Commercial	3 Part, 4 Part, 12 Part, 22 Part, 23 Part, 33 Part, 34 Part, 40 Part, 41 Part, 42 Part, 43 Part, 44 Part, 50 Part, 54 Part, 59 Part, 63 Part, 66 Part, 69 Part, 81 Part, 82 Part, 85 Part, 86 Part, 99 Part, 100 Part, 101 Part, 104 Part, 134 Part, 149 Part, 155 Part, 164 Part, 167 Part, 168 Part, 178 Part, 192 Part, 196 Part, 198 Part, 201 Part, 207 Part, 218 Part, 219 Part, 220 Part, 225 Part, 230 Part, 231 Part, 238 Part, 240 Part, 242 Part, 243 Part, 244 Part, 247 Part, 249 Part, 264 Part, 271 Part

Industrial	54 Part, 69 Part, 80 Part, 81 Part, 98 Part, 99 Part, 100 Part, 103 Part, 104 Part, 105 Part, 106 Part, 107 Part, 114 Part, 197 Part, 201 Part, 217 Part, 219 Part, 221 Part, 227 Part, 230 Part, 239 Part, 249 Part, 250 Part, 251 Part, 264 Part, 281 Part
Institutional	1 Part, 3 Part, 25 Part, 26 Part, 27 Part, 30 Part, 39 Part, 40 Part, 50 Part, 51 Part, 52 Part, 54 Part, 59 Part, 65 Part, 66 Part, 90 Part, 95 Part, 97 Part, 101 Part, 107 Part, 113 Part, 114 Part, 127 Part, 128 Part, 130 Part, 133 Part, 140 Part, 142 Part, 153 Part, 173 Part, 184 Part, 185 Part, 186 Part, 195 Part, 201 Part, 215 Part, 217 Part, 218 Part, 219 Part, 221 Part, 231 Part, 242 Part, 249 Part, 251 Part, 257 Part, 266 Part, 273 Part, 279 Part, 281 Part
Open Space and Recreational	95 Part, 194 Part, 244 Part
Agricultural Use	1 Part, 2 Part, 3 Part, 4 Part, 5 Part, 6 Part, 7 Part, 8 Part, 9 Part, 10 Part, 11 Part, 12 Part, 13, 14 Part, 15 Part, 16 Part, 17 Part, 18 Part, 19 Part, 20 Part, 21 Part, 22 Part, 23 Part, 24 Part, 25 Part, 26 Part, 27 Part, 28 Part, 29 Part, 30 Part, 31 Part, 32 Part, 33 Part, 34 Part, 35 Part, 36 Part, 37, 38, 39 Part, 40 Part, 41 Part, 42 Part, 43 Part, 44 Part, 45 Part, 50 Part, 51 Part, 52 Part, 53 Part, 54 Part, 55, 56 Part, 57 Part, 58 Part, 59 Part, 63 Part, 64 Part, 65 Part, 66 Part, 69 Part, 70 Part, 72 Part, 73, 74 Part, 75, 76 Part, 77 Part, 78 Part, 79 Part, 80 Part, 81 Part, 82 Part, 83 Part, 84 Part, 85 Part, 86 Part, 89 Part, 90 Part, 92 Part, 94 Part, 95 Part, 96 Part, 97 Part, 98 Part, 99 Part, 100 Part, 101 Part, 102 Part, 103 Part, 104 Part, 105 Part, 106 Part, 107 Part, 108 Part, 109 Part, 110 Part, 111 Part, 112 Part, 113 Part, 114 Part, 115 Part, 116 Part, 117 Part, 118 Part, 119 Part, 120/2, 121 Part, 122 Part, 123 Part, 124 Part, 125 Part, 126 Part, 127 Part, 128 Part, 129 Part, 130 Part, 131 Part, 132 Part, 133 Part, 134 Part, 135 Part, 136 Part, 137 Part, 138 Part, 139 Part, 140 Part, 141 Part, 142 Part, 143 Part, 144 Part, 146 Part, 147 Part, 148 Part, 149 Part, 152 Part, 153 Part, 155 Part, 156 Part, 157 Part, 158 Part, 160 Part, 162 Part, 165 Part, 166 Part, 167 Part, 168 Part, 171 Part, 172 Part, 173 Part, 174 Part, 175 Part, 176 Part, 177 Part, 178 Part, 179 Part, 180 Part, 181 Part, 182 Part, 183 Part, 184 Part, 186 Part, 187 Part, 188 Part, 189 Part, 190 Part, 191 Part, 192 Part, 193 Part, 194 Part, 196 Part, 198 Part, 199 Part, 200 Part, 201 Part, 202 Part, 203 Part, 204 Part, 205 Part, 206 Part, 207 Part, 209 Part, 211 Part, 212 Part, 213 Part, 214 Part, 215 Part, 216 Part, 217 Part, 220 Part, 221 Part, 222 Part, 223 Part, 224 Part, 227 Part, 228 Part, 229 Part, 230 Part, 231 Part, 232 Part, 233 Part, 234 Part, 235 Part, 236 Part, 237 Part, 238 Part, 239 Part, 240 Part, 241 Part, 242 Part, 243 Part, 244 Part, 245 Part, 246 Part, 248 Part, 249 Part, 250 Part, 251 Part, 252 Part, 253 Part, 254 Part, 255 Part, 256 Part, 257 Part, 258 Part, 259 Part, 260 Part, 261 Part, 262 Part, 263 Part, 264 Part, 265 Part, 266

	Part, 267 Part, 269 Part, 271 Part, 272 Part, 273 Part, 274 Part, 275 Part, 276 Part, 277 Part, 278 Part, 279 Part, 280 Part
Forest and Hill	Nil
Water bodies	6/3, 51/1, 51/3, 120/1, 126 Part, 126/2, 144/8, 145 Part, 146/1, 150 Part, 151 Part, 154 Part, 159 Part, 161 Part, 163 Part, 169 Part, 170 Part, 176/2, 176/ (1,2), 204/1, 205/3, 211/20, 212/5, 225/4, 269/2, 278 Part, 278/4, 279/4, 280/4, 281/1
Transportation	1 Part, 2 Part, 3 Part, 4 Part, 5 Part, 6 Part, 7 Part, 8 Part, 9 Part, 10 Part, 11 Part, 12 Part, 14 Part, 15 Part, 16 Part, 17 Part, 18 Part, 19 Part, 20 Part, 21 Part, 22 Part, 23 Part, 24 Part, 25 Part, 26 Part, 27 Part, 28 Part, 29 Part, 30 Part, 31 Part, 32 Part, 33 Part, 34 Part, 35 Part, 36 Part, 39 Part, 40 Part, 41 Part, 42 Part, 43 Part, 44 Part, 45 Part, 46, 47, 48, 49, 51 Part, 53 Part, 54 Part, 56 Part, 57 Part, 58 Part, 59 Part, 60, 61, 62, 63 Part, 64 Part, 65 Part, 66 Part, 67, 68, 69 Part, 71, 72 Part, 76 Part, 77 Part, 78 Part, 79 Part, 81 Part, 82 Part, 83 Part, 84 Part, 85 Part, 86 Part, 87, 88, 90 Part, 91, 92 Part, 93, 94 Part, 95 Part, 96 Part, 97 Part, 98 Part, 99 Part, 100 Part, 101 Part, 102 Part, 103 Part, 104 Part, 105 Part, 106 Part, 107 Part, 108 Part, 109 Part, 110 Part, 111 Part, 112 Part, 113 Part, 114 Part, 115 Part, 116 Part, 117 Part, 118 Part, 119 Part, 120 Part, 121 Part, 122 Part, 123 Part, 124 Part, 125 Part, 126 Part, 127 Part, 128 Part, 129 Part, 130 Part, 131 Part, 132 Part, 133 Part, 134 Part, 135 Part, 136 Part, 137 Part, 138 Part, 139 Part, 140 Part, 141 Part, 142 Part, 143 Part, 145 Part, 146 Part, 147 Part, 148 Part, 149 Part, 150 Part, 151 Part, 152 Part, 153 Part, 154 Part, 155 Part, 156 Part, 157 Part, 159 Part, 161 Part, 162 Part, 163 Part, 164 Part, 165 Part, 166 Part, 167 Part, 168 Part, 169 Part, 170 Part, 172 Part, 173 Part, 174 Part, 175 Part, 176 Part, 177 Part, 178 Part, 179 Part, 180 Part, 181 Part, 182 Part, 183 Part, 184 Part, 185 Part, 186 Part, 187 Part, 188 Part, 189 Part, 190 Part, 192 Part, 193 Part, 194 Part, 195 Part, 196 Part, 197 Part, 198 Part, 199 Part, 200 Part, 201 Part, 202 Part, 203 Part, 204 Part, 205 Part, 207 Part, 208, 209 Part, 210, 211 Part, 213 Part, 214 Part, 215 Part, 216 Part, 217 Part, 218 Part, 219 Part, 220 Part, 221 Part, 222 Part, 223 Part, 224 Part, 225 Part, 226, 227 Part, 228 Part, 229 Part, 230 Part, 231 Part, 232 Part, 233 Part, 234 Part, 235 Part, 236 Part, 237 Part, 238 Part, 239 Part, 241 Part, 242 Part, 243 Part, 244 Part, 245 Part, 246 Part, 247 Part, 248 Part, 249 Part, 250 Part, 251 Part, 252 Part, 253 Part, 254 Part, 255 Part, 256 Part, 257 Part, 258 Part, 259 Part, 260 Part, 261 Part, 262 Part, 263 Part, 264 Part, 265 Part, 266 Part, 267 Part, 268, 269 Part, 270, 271 Part, 272 Part, 273 Part, 274 Part, 275 Part, 276 Part, 277 Part, 278 Part, 279 Part, 280 Part, 281 Part
Proposed Road	7 Part, 10 Part, 11 Part, 12 Part

Table 61: Salem LPA - Omalur Taluk - Panicknur - Schedule

Omalur Taluk - Panicknur	
Land Use	Survey Numbers
Residential	1 Part, 4 Part, 6 Part, 7 Part, 8 Part, 9 Part, 12 Part, 13 Part, 14 Part, 16 Part, 17 Part, 18 Part, 19 Part, 30 Part, 33 Part, 34 Part, 35 Part, 37 Part, 40 Part, 42 Part, 43 Part, 46 Part, 47 Part, 50 Part, 51 Part, 52 Part, 53 Part, 54 Part, 60 Part, 61 Part, 64 Part, 65 Part, 66 Part, 70 Part, 72 Part, 77 Part
Commercial	4 Part, 6 Part, 37 Part, 40 Part, 50 Part
Industrial	4 Part, 37 Part
Institutional	4 Part, 22 Part, 40 Part, 42 Part, 50 Part, 52 Part, 76 Part
Open Space and Recreational	Nil
Agricultural Use	1 Part, 3, 4 Part, 6 Part, 7 Part, 8 Part, 9 Part, 12 Part, 13 Part, 14 Part, 16 Part, 17 Part, 18 Part, 19 Part, 20 Part, 21, 22 Part, 23 Part, 24 Part, 25, 26, 27, 28, 30 Part, 32, 33 Part, 34 Part, 35 Part, 37 Part, 40 Part, 41 Part, 42 Part, 43 Part, 44 Part, 45, 46 Part, 47 Part, 48 Part, 50 Part, 51 Part, 52 Part, 53 Part, 54 Part, 55 Part, 56, 58 Part, 59, 60 Part, 61 Part, 62 Part, 63 Part, 64 Part, 65 Part, 66 Part, 67 Part, 68, 69, 70 Part, 71, 72 Part, 76 Part, 77 Part, 78, 79
Forest and Hill	1 Part, 2 Part, 61 Part, 62 Part
Water bodies	17 Part, 20/3, 23 Part, 29, 31, 36, 47 Part, 57, 58 Part
Transportation	1 Part, 2 Part, 4 Part, 5, 7 Part, 8 Part, 9 Part, 10, 11, 12 Part, 14 Part, 15, 16 Part, 17 Part, 19 Part, 20 Part, 22 Part, 23 Part, 24 Part, 33 Part, 34 Part, 35 Part, 37 Part, 38, 39, 40 Part, 41 Part, 42 Part, 43 Part, 44 Part, 46 Part, 47 Part, 48 Part, 49, 50 Part, 51 Part, 52 Part, 53 Part, 54 Part, 55 Part, 60 Part, 61 Part, 63 Part, 66 Part, 67 Part, 70 Part, 72 Part, 73, 74, 75, 76 Part
Proposed Road	Nil

Table 62: Salem LPA - Omalur Taluk - Pappampadi - Schedule

Omalur Taluk - Pappampadi	
Land Use	Survey Numbers
Residential	1 Part, 4 Part, 5 Part, 6 Part, 7 Part, 8 Part, 9 Part, 11 Part, 12 Part, 14 Part, 15 Part, 16 Part, 17 Part, 18 Part, 19 Part, 20 Part, 21 Part, 22 Part, 23 Part, 24 Part, 25 Part, 26 Part, 27 Part, 29 Part, 30 Part, 31 Part, 32 Part, 33 Part, 34 Part, 36 Part, 40 Part, 41 Part, 42 Part, 43 Part, 44 Part, 45 Part, 46 Part, 47 Part, 48 Part, 49 Part, 50 Part, 51 Part, 52 Part, 53 Part, 54 Part, 56 Part, 57 Part, 59 Part, 60 Part, 61 Part, 62 Part, 64 Part, 65 Part, 70 Part, 72 Part, 73 Part, 74 Part, 75 Part, 77 Part, 78 Part, 79 Part, 80 Part, 81 Part, 83 Part, 87 Part, 88 Part, 89 Part, 90 Part, 92 Part, 93 Part, 95 Part, 96 Part, 98 Part, 100 Part, 105 Part, 106 Part, 107 Part, 108 Part, 111 Part, 113 Part, 115 Part, 116 Part, 117 Part, 118 Part, 119 Part, 120 Part, 124 Part, 125 Part, 131 Part, 135 Part, 137 Part, 138 Part, 139 Part, 140 Part, 144 Part, 145 Part, 148 Part, 149 Part, 150 Part, 151 Part, 152 Part, 153 Part, 154 Part, 155 Part, 160 Part, 161 Part, 162 Part, 163 Part, 167 Part, 168 Part, 169 Part, 170 Part, 171 Part, 172 Part, 173 Part, 174 Part, 175 Part, 176 Part, 177 Part, 178 Part, 179 Part, 180 Part, 181 Part, 183 Part, 185 Part, 187 Part, 188 Part, 189 Part, 191 Part, 193 Part, 194 Part, 195 Part, 197 Part, 199 Part, 200 Part, 201 Part, 203 Part, 204 Part, 207 Part, 208 Part, 209 Part, 210 Part, 211 Part, 212 Part, 213 Part, 214 Part, 215 Part, 216 Part, 217 Part, 218 Part, 219 Part, 220 Part, 221 Part, 222 Part, 224 Part, 225 Part, 226 Part, 227 Part, 228 Part, 231 Part, 232 Part, 233 Part, 234 Part, 237 Part, 238 Part, 240 Part, 242 Part, 243 Part, 244 Part, 245 Part, 246 Part, 247 Part, 248 Part, 250 Part, 252 Part, 255 Part, 257 Part, 258 Part, 260 Part, 261 Part, 262 Part, 263 Part, 264 Part, 265 Part, 266 Part, 268 Part, 269 Part, 270 Part, 271 Part, 273 Part, 274 Part, 275 Part, 276 Part, 277 Part, 279 Part, 280 Part, 281 Part, 282 Part, 286 Part, 287 Part, 288 Part, 289 Part, 290 Part, 291 Part, 292 Part, 295 Part, 297 Part, 298 Part, 299 Part, 303 Part, 304 Part, 306 Part, 307 Part, 308 Part, 309 Part, 310 Part
Commercial	4 Part, 6 Part, 9 Part, 11 Part, 12 Part, 22 Part, 32 Part, 33 Part, 34 Part, 36 Part, 40 Part, 57 Part, 59 Part, 61 Part, 62 Part, 64 Part, 65 Part, 70 Part, 71 Part, 88 Part, 89 Part, 91 Part, 95 Part, 98 Part, 113 Part, 115 Part, 116 Part, 117 Part, 119 Part, 135 Part, 154 Part, 155 Part, 185 Part, 189 Part, 191 Part, 193 Part, 210 Part, 282 Part
Industrial	97 Part, 115 Part, 184 Part, 185 Part, 282 Part
Institutional	2 Part, 8 Part, 9 Part, 11 Part, 17 Part, 23 Part, 24 Part, 32 Part, 34 Part, 45 Part, 54 Part, 56 Part, 59 Part, 60 Part, 61 Part, 62 Part, 64 Part, 65 Part, 80 Part, 81 Part, 115 Part, 119 Part, 120 Part, 125 Part, 138 Part, 139 Part, 154 Part, 160 Part, 161 Part, 170 Part, 171 Part, 173 Part, 174

	Part, 207 Part, 228 Part, 230 Part, 237 Part, 244 Part, 248 Part, 267 Part, 291 Part, 307 Part, 308 Part
Open Space and Recreational	2 Part, 113 Part
Agricultural Use	1 Part, 2 Part, 4 Part, 5 Part, 6 Part, 7 Part, 8 Part, 9 Part, 11 Part, 12 Part, 14 Part, 15 Part, 16 Part, 17 Part, 18 Part, 19 Part, 20 Part, 21 Part, 22 Part, 23 Part, 24 Part, 25 Part, 26 Part, 27 Part, 28 Part, 29 Part, 30 Part, 31 Part, 32 Part, 33 Part, 34 Part, 36 Part, 40 Part, 41 Part, 42 Part, 43 Part, 44 Part, 45 Part, 46 Part, 47 Part, 48 Part, 49 Part, 50 Part, 51 Part, 52 Part, 53 Part, 54 Part, 56 Part, 57 Part, 59 Part, 60 Part, 61 Part, 62 Part, 64 Part, 65 Part, 70 Part, 71 Part, 72 Part, 73 Part, 74 Part, 75 Part, 77 Part, 78 Part, 79 Part, 80 Part, 81 Part, 82, 83 Part, 87 Part, 88 Part, 89 Part, 90 Part, 91 Part, 92 Part, 93 Part, 95 Part, 96 Part, 97 Part, 98 Part, 99, 100 Part, 101 Part, 102 Part, 104, 105 Part, 106 Part, 107 Part, 108 Part, 109 Part, 110 Part, 111 Part, 115 Part, 116 Part, 117 Part, 118 Part, 119 Part, 120 Part, 124 Part, 125 Part, 131 Part, 132 Part, 133, 134 Part, 135 Part, 136 Part, 137 Part, 138 Part, 139 Part, 140 Part, 144 Part, 145 Part, 146, 148 Part, 149 Part, 150 Part, 151 Part, 152 Part, 153 Part, 154 Part, 155 Part, 160 Part, 161 Part, 162 Part, 163 Part, 164 Part, 165 Part, 167 Part, 168 Part, 169 Part, 170 Part, 171 Part, 172 Part, 173 Part, 174 Part, 175 Part, 176 Part, 177 Part, 178 Part, 179 Part, 180 Part, 181 Part, 182, 183 Part, 184 Part, 185 Part, 186 Part, 187 Part, 188 Part, 189 Part, 191 Part, 193 Part, 194 Part, 195 Part, 197 Part, 199 Part, 200 Part, 201 Part, 202, 203 Part, 204 Part, 205, 206 Part, 207 Part, 208 Part, 209 Part, 210 Part, 211 Part, 212 Part, 213 Part, 214 Part, 215 Part, 216 Part, 217 Part, 218 Part, 219 Part, 220 Part, 221 Part, 222 Part, 223, 224 Part, 225 Part, 226 Part, 227 Part, 228 Part, 229, 230 Part, 231 Part, 232 Part, 233 Part, 234 Part, 235, 236 Part, 237 Part, 238 Part, 239, 240 Part, 241, 242 Part, 243 Part, 244 Part, 245 Part, 246 Part, 247 Part, 248 Part, 249, 250 Part, 251, 252 Part, 253, 254, 255 Part, 256 Part, 257 Part, 258 Part, 259, 260 Part, 261 Part, 262 Part, 263 Part, 264 Part, 265 Part, 266 Part, 267 Part, 268 Part, 269 Part, 270 Part, 271 Part, 273 Part, 274 Part, 275 Part, 276 Part, 277 Part, 278 Part, 279 Part, 280 Part, 281 Part, 282 Part, 286 Part, 287 Part, 288 Part, 289 Part, 290 Part, 291 Part, 292 Part, 293, 294 Part, 295 Part, 296 Part, 297 Part, 298 Part, 299 Part, 300, 301, 302 Part, 303 Part, 304 Part, 305, 306 Part, 307 Part, 308 Part, 309 Part, 310 Part, 311
Forest and Hill	226 Part, 232 Part, 233 Part
Water bodies	2 Part, 16/3A, 17 Part, 18 Part, 19 Part, 20 Part, 24 Part, 73/20, 74/6, 75/10, 76, 78/21, 83/7, 83/8, 84, 85, 86 Part, 87/21, 91/8, 97/9, 100/1, 101/1, 102/4, 110 Part, 111/1, 111/5, 111/6, 111/21, 111/22, 112, 126, 127, 128, 129 Part, 131 Part, 132/2, 135 Part, 136/4, 143 Part, 164/3,

	165/4, 166 Part, 168/6, 170/1, 177 Part, 177/1, 178/2, 179/2A, 236 Part, 256 Part, 279 Part, 286/11, 302 Part
Transportation	1 Part, 2 Part, 3, 4 Part, 6 Part, 7 Part, 8 Part, 9 Part, 10, 11 Part, 12 Part, 13, 14 Part, 15 Part, 16 Part, 17 Part, 18 Part, 20 Part, 21 Part, 22 Part, 23 Part, 24 Part, 25 Part, 26 Part, 27 Part, 28 Part, 29 Part, 30 Part, 31 Part, 32 Part, 33 Part, 34 Part, 35, 36 Part, 37, 38, 39, 40 Part, 41 Part, 43 Part, 44 Part, 45 Part, 46 Part, 47 Part, 48 Part, 49 Part, 51 Part, 52 Part, 55, 56 Part, 57 Part, 58, 59 Part, 60 Part, 61 Part, 62 Part, 63, 64 Part, 65 Part, 66, 67, 68, 69, 70 Part, 72 Part, 74 Part, 75 Part, 77 Part, 78 Part, 79 Part, 80 Part, 81 Part, 86 Part, 87 Part, 88 Part, 89 Part, 90 Part, 91 Part, 92 Part, 93 Part, 94, 96 Part, 98 Part, 100 Part, 103, 105 Part, 106 Part, 107 Part, 108 Part, 109 Part, 113 Part, 114, 115 Part, 116 Part, 117 Part, 118 Part, 119 Part, 120 Part, 121, 122, 123, 124 Part, 125 Part, 129 Part, 130, 131 Part, 134 Part, 135 Part, 136 Part, 138 Part, 139 Part, 140 Part, 141, 142, 143 Part, 145 Part, 147, 150 Part, 151 Part, 152 Part, 153 Part, 154 Part, 155 Part, 156, 157 Part, 158, 159, 160 Part, 161 Part, 162 Part, 163 Part, 164 Part, 165 Part, 166 Part, 167 Part, 168 Part, 169 Part, 170 Part, 171 Part, 172 Part, 173 Part, 174 Part, 175 Part, 176 Part, 177 Part, 178 Part, 181 Part, 183 Part, 185 Part, 187 Part, 188 Part, 189 Part, 190, 192, 193 Part, 194 Part, 195 Part, 196, 197 Part, 198, 199 Part, 200 Part, 204 Part, 206 Part, 207 Part, 208 Part, 209 Part, 210 Part, 211 Part, 212 Part, 213 Part, 214 Part, 215 Part, 216 Part, 217 Part, 219 Part, 220 Part, 221 Part, 224 Part, 225 Part, 226 Part, 227 Part, 231 Part, 232 Part, 233 Part, 234 Part, 236 Part, 237 Part, 238 Part, 240 Part, 242 Part, 244 Part, 245 Part, 246 Part, 247 Part, 248 Part, 250 Part, 256 Part, 257 Part, 258 Part, 261 Part, 262 Part, 263 Part, 264 Part, 265 Part, 266 Part, 267 Part, 268 Part, 269 Part, 270 Part, 271 Part, 272, 273 Part, 274 Part, 275 Part, 276 Part, 277 Part, 278 Part, 279 Part, 280 Part, 281 Part, 282 Part, 283, 284, 285, 286 Part, 287 Part, 288 Part, 289 Part, 290 Part, 291 Part, 292 Part, 294 Part, 295 Part, 296 Part, 297 Part, 298 Part, 299 Part, 303 Part, 304 Part, 306 Part, 307 Part, 308 Part, 309 Part, 310 Part
Proposed Road	157 Part, 184 Part, 185 Part, 186 Part, 187 Part, 188 Part, 194 Part, 203 Part, 204 Part, 206 Part, 207 Part, 209 Part, 216 Part, 217 Part, 219 Part, 220 Part

Table 63: Salem LPA - Omalur Taluk - Periyeripatti - Schedule

Omalur Taluk - Periyeripatti	
Land Use	Survey Numbers
Residential	1 Part, 2 Part, 3 Part, 4 Part, 5 Part, 6 Part, 7 Part, 8 Part, 11 Part, 13 Part, 15 Part, 21 Part, 31 Part, 40 Part, 43 Part, 44 Part, 45 Part, 47 Part, 50 Part, 52 Part, 53 Part, 58 Part, 61 Part, 62 Part, 64 Part, 67 Part, 68 Part, 69 Part, 70 Part, 71 Part, 72 Part, 73 Part, 74 Part, 75 Part, 76 Part, 77 Part, 78 Part, 79 Part, 80 Part, 81 Part, 82 Part, 83 Part, 84 Part, 85 Part, 86 Part, 87 Part, 88 Part, 89 Part, 90 Part, 91 Part, 95 Part, 96 Part, 97 Part, 98 Part, 99 Part, 101 Part, 102 Part, 104 Part, 106 Part, 107 Part, 108 Part, 109 Part, 110 Part, 111 Part, 112 Part, 113 Part, 114 Part, 115 Part, 116 Part, 117 Part, 118 Part, 119 Part, 120 Part, 121 Part, 122 Part, 123 Part, 124 Part, 126 Part, 127 Part, 128 Part, 129 Part, 130 Part, 131 Part, 132 Part, 133 Part, 134/1 Part, 135 Part, 136 Part, 137 Part, 138 Part, 139 Part
Commercial	Nil
Industrial	Nil
Institutional	6 Part, 6/4, 8 Part, 17 Part, 47 Part, 48 Part, 49 Part, 50 Part, 54 Part, 62 Part, 70 Part, 74 Part, 76 Part, 88 Part, 89 Part, 90 Part, 91 Part, 110 Part, 111 Part, 119 Part, 124 Part, 126 Part, 133 Part
Open Space and Recreational	Nil
Agricultural Use	1 Part, 1/14, 1/16, 2 Part, 2/16, 3 Part, 4 Part, 5 Part, 6 Part, 7 Part, 8 Part, 11 Part, 11/16, 13 Part, 14 Part, 14/3, 15 Part, 18 Part, 19, 20, 21 Part, 23 Part, 23/24, 25, 26, 27, 28, 29, 30, 31 Part, 32, 34, 35, 36, 38, 39, 40 Part, 43 Part, 44 Part, 45 Part, 46 Part, 47 Part, 48 Part, 49 Part, 50 Part, 51 Part, 52 Part, 53 Part, 54 Part, 55, 57 Part, 58 Part, 60 Part, 61 Part, 62 Part, 64 Part, 67 Part, 68 Part, 69 Part, 70 Part, 71 Part, 72 Part, 73 Part, 74 Part, 75 Part, 76 Part, 77 Part, 78 Part, 79 Part, 80 Part, 81 Part, 82 Part, 83 Part, 84 Part, 85 Part, 86 Part, 87 Part, 88 Part, 89 Part, 90 Part, 91 Part, 92, 95 Part, 96 Part, 97 Part, 98 Part, 99 Part, 99/26, 101 Part, 102 Part, 104 Part, 105 Part, 106 Part, 107 Part, 108 Part, 109 Part, 110 Part, 111 Part, 112 Part, 113 Part, 114 Part, 115 Part, 116 Part, 117 Part, 118 Part, 119 Part, 120 Part, 121 Part, 122 Part, 123 Part, 125 Part, 126 Part, 127 Part, 128 Part, 129 Part, 130 Part, 131 Part, 132 Part, 133 Part, 134 Part, 134/1 Part, 135 Part, 136 Part, 137 Part, 138 Part, 139 Part
Forest and Hill	Nil
Water bodies	1/6, 2 Part, 2/10, 16, 17 Part, 22 Part, 24, 31/1, 33, 37, 41, 42 Part, 46/6, 47 Part, 47/2 Part, 49 Part, 50 Part, 51 Part, 62 Part, 63, 65, 66, 70 Part,

	83 Part, 84 Part, 86 Part, 87 Part, 88 Part, 93, 94 Part, 100 Part, 105 Part, 124 Part
Transportation	1 Part, 2 Part, 6 Part, 7 Part, 9, 10, 12, 13 Part, 14 Part, 17 Part, 18 Part, 21 Part, 22 Part, 31 Part, 42 Part, 43 Part, 44 Part, 45 Part, 47 Part, 47/2 Part, 48 Part, 49 Part, 50 Part, 52 Part, 53 Part, 56, 57 Part, 58 Part, 59, 60 Part, 61 Part, 62 Part, 64 Part, 67 Part, 68 Part, 69 Part, 70 Part, 71 Part, 73 Part, 74 Part, 75 Part, 76 Part, 77 Part, 78 Part, 79 Part, 80 Part, 81 Part, 82 Part, 83 Part, 84 Part, 85 Part, 86 Part, 87 Part, 88 Part, 89 Part, 90 Part, 91 Part, 94 Part, 95 Part, 96 Part, 98 Part, 99 Part, 100 Part, 101 Part, 102 Part, 103, 104 Part, 105 Part, 107 Part, 108 Part, 109 Part, 110 Part, 111 Part, 112 Part, 113 Part, 114 Part, 115 Part, 116 Part, 117 Part, 118 Part, 119 Part, 120 Part, 122 Part, 123 Part, 125 Part, 126 Part, 127 Part, 128 Part, 129 Part, 130 Part, 131 Part, 132 Part, 133 Part, 134/1 Part, 135 Part, 136 Part, 137 Part, 138 Part, 139 Part
Proposed Road	Nil

Table 64: Salem LPA - Omalur Taluk - Puliampatti - Schedule

Omalur Taluk - Puliampatti	
Land Use	Survey Numbers
Residential	4 Part, 5 Part, 6 Part, 10 Part, 11 Part, 12 Part, 13 Part, 14 Part, 15 Part, 16 Part, 17 Part, 18 Part, 19 Part, 20 Part, 21 Part, 29 Part, 30/2, 31 Part, 32 Part, 33 Part, 34 Part, 35 Part, 36 Part, 37 Part, 38 Part, 39 Part, 40 Part, 41 Part, 42 Part, 44 Part, 45 Part, 46 Part, 47 Part, 48 Part, 49 Part, 50 Part, 51 Part
Commercial	4 Part, 5 Part, 10 Part, 11 Part, 12 Part, 13 Part, 14 Part, 15 Part, 16 Part, 17 Part, 18 Part, 20 Part, 21 Part, 22 Part, 23 Part, 31 Part, 32 Part, 33 Part, 34 Part, 37 Part, 45 Part, 46 Part, 49 Part, 50 Part, 51 Part
Industrial	6 Part, 11 Part, 18 Part, 23 Part
Institutional	5 Part, 16 Part, 23 Part, 29 Part, 30/1, 32 Part, 40 Part, 52 Part
Open Space and Recreational	Nil
Agricultural Use	2, 4 Part, 5 Part, 6 Part, 10 Part, 11 Part, 12 Part, 13 Part, 14 Part, 15 Part, 17 Part, 18 Part, 19 Part, 20 Part, 21 Part, 22 Part, 23 Part, 29 Part, 31 Part, 33 Part, 34 Part, 35 Part, 36 Part, 37 Part, 38 Part, 39 Part, 40 Part, 41 Part, 42 Part, 44 Part, 45 Part, 46 Part, 47 Part, 48 Part, 49 Part, 51 Part
Forest and Hill	43 Part, 52 Part
Water bodies	11/ (1B,2B,3,4), 15/ (10B, 11B, 11C, 11B), 18/ (2A,3A,4A,9A1,9B3A,9B4A,10A1), 19/2A, 19/ (1A1,1B1), 29/4
Transportation	1, 3, 5 Part, 6 Part, 7, 8 Part, 9, 10 Part, 11 Part, 12 Part, 13 Part, 14 Part, 15 Part, 15/1A, 16 Part, 17 Part, 18 Part, 19 Part, 20 Part, 21 Part, 22 Part, 23 Part, 24, 25, 26, 27, 28, 29 Part, 29/3, 30 Part, 31 Part, 32 Part, 33 Part, 34 Part, 35 Part, 36 Part, 37 Part, 38 Part, 39 Part, 40 Part, 41 Part, 42 Part, 43 Part, 44 Part, 45 Part, 46 Part, 47 Part, 48 Part, 49 Part, 50 Part, 51 Part, 52 Part
Proposed Road	4 Part, 8 Part, 13 Part, 14 Part

Table 65: Salem LPA - Omalur Taluk - Ramireddipatti - Schedule

Omalur Taluk - Ramireddipatti	
Land Use	Survey Numbers
Residential	1 Part, 2 Part, 3 Part, 4 Part, 5 Part, 6 Part, 7 Part, 8 Part, 9 Part, 10 Part, 11 Part, 15 Part, 16 Part, 17 Part, 18 Part, 19 Part, 20 Part, 21 Part, 23 Part, 25 Part, 27 Part, 28 Part, 29 Part, 30 Part, 31 Part, 32 Part, 33 Part, 34 Part, 35 Part, 36 Part, 37 Part, 38 Part, 39 Part, 40 Part, 41 Part, 42 Part, 43 Part, 44 Part, 45 Part, 46 Part, 47 Part, 48 Part, 49 Part, 50 Part, 51 Part, 52 Part, 53 Part, 54 Part, 55 Part, 56 Part, 57 Part, 58 Part, 59 Part, 60 Part, 61 Part, 62 Part, 63 Part, 64 Part, 65 Part, 66 Part, 67 Part, 68 Part, 69 Part, 70 Part, 71 Part, 72 Part, 73 Part, 74 Part, 75 Part, 76 Part, 77 Part, 78 Part, 79 Part, 80 Part, 81 Part, 82 Part, 84 Part, 85 Part, 86 Part, 87 Part, 88 Part, 91 Part, 92 Part, 94 Part, 95 Part, 96 Part, 97 Part, 98 Part, 99 Part, 100 Part, 102 Part, 103 Part, 104 Part, 105 Part, 106 Part, 107 Part, 108 Part, 109 Part, 113 Part, 114 Part, 115 Part, 116 Part, 117 Part, 118 Part, 119 Part, 120 Part, 122 Part, 123 Part, 125 Part, 127 Part, 130 Part, 131 Part, 134 Part, 135 Part, 136 Part, 137 Part, 138 Part, 139 Part, 140 Part, 141 Part, 143 Part, 144 Part, 145 Part, 146 Part, 147 Part, 150 Part, 151 Part, 152 Part, 153 Part, 155 Part, 156 Part, 157 Part, 158 Part, 159 Part, 160 Part, 161 Part, 162 Part, 163 Part, 166 Part, 167 Part, 168 Part, 169 Part, 170 Part, 171 Part, 172 Part, 177 Part, 178 Part, 179 Part, 180 Part, 181 Part, 182 Part, 183 Part, 184 Part, 185 Part, 186 Part, 187 Part, 188 Part, 189 Part, 190 Part, 191 Part, 193 Part, 194 Part, 195 Part, 196 Part, 197 Part, 200 Part, 201 Part, 202 Part, 203 Part, 204 Part, 205 Part
Commercial	35 Part, 41 Part, 54 Part, 56 Part, 76 Part, 102 Part, 116 Part, 119 Part, 120 Part, 122 Part, 129 Part, 134 Part, 135 Part, 137 Part, 147 Part, 155 Part, 161 Part, 171 Part, 172 Part, 182 Part, 203 Part
Industrial	101 Part, 194 Part, 195 Part, 200 Part
Institutional	27 Part, 31 Part, 32 Part, 37 Part, 38 Part, 44 Part, 50 Part, 55 Part, 56 Part, 57 Part, 63 Part, 66 Part, 67 Part, 69 Part, 75 Part, 76 Part, 94 Part, 100 Part, 127 Part, 135 Part, 140 Part, 153 Part, 160 Part, 171 Part, 172 Part, 204 Part
Open Space and Recreational	65 Part, 66 Part, 75 Part, 76 Part, 81 Part, 82 Part, 84 Part, 123 Part, 125 Part, 127 Part, 129 Part, 130 Part, 131 Part, 150 Part, 151 Part, 152 Part, 153 Part, 155 Part, 156 Part, 157 Part, 158 Part, 161 Part, 162 Part, 163 Part, 166 Part, 167 Part, 168 Part, 169 Part, 170 Part, 172 Part, 177 Part, 178 Part
Agricultural Use	1 Part, 2 Part, 3 Part, 4 Part, 5 Part, 6 Part, 7 Part, 8 Part, 9 Part, 10 Part, 11 Part, 15 Part, 16 Part, 17 Part, 18 Part, 19 Part, 20 Part, 21 Part, 23 Part, 25 Part, 27 Part, 28 Part, 29 Part, 30 Part, 31 Part, 32 Part, 33 Part,

	34 Part, 35 Part, 36 Part, 37 Part, 38 Part, 39 Part, 40 Part, 41 Part, 42 Part, 43 Part, 44 Part, 45 Part, 46 Part, 47 Part, 48 Part, 49 Part, 50 Part, 51 Part, 52 Part, 53 Part, 54 Part, 55 Part, 56 Part, 57 Part, 58 Part, 59 Part, 60 Part, 61 Part, 62 Part, 63 Part, 64 Part, 65 Part, 66 Part, 67 Part, 68 Part, 69 Part, 70 Part, 71 Part, 72 Part, 73 Part, 74 Part, 75 Part, 76 Part, 77 Part, 78 Part, 79 Part, 80 Part, 81 Part, 82 Part, 84 Part, 85 Part, 86 Part, 87 Part, 88 Part, 91 Part, 92 Part, 94 Part, 95 Part, 96 Part, 97 Part, 98 Part, 99 Part, 100 Part, 101 Part, 102 Part, 103 Part, 104 Part, 105 Part, 106 Part, 107 Part, 108 Part, 109 Part, 113 Part, 114 Part, 115 Part, 116 Part, 117 Part, 118 Part, 119 Part, 120 Part, 122 Part, 123 Part, 124 Part, 125 Part, 127 Part, 129 Part, 130 Part, 131 Part, 134 Part, 135 Part, 136 Part, 137 Part, 138 Part, 139 Part, 140 Part, 141 Part, 142 Part, 143 Part, 144 Part, 145 Part, 146 Part, 147 Part, 150 Part, 151 Part, 152 Part, 153 Part, 155 Part, 156 Part, 157 Part, 158 Part, 159 Part, 160 Part, 161 Part, 162 Part, 163 Part, 166 Part, 167 Part, 168 Part, 169 Part, 170 Part, 171 Part, 172 Part, 177 Part, 178 Part, 179 Part, 180 Part, 181 Part, 182 Part, 183 Part, 184 Part, 185 Part, 186 Part, 187 Part, 188 Part, 189 Part, 190 Part, 191 Part, 192, 193 Part, 194 Part, 195 Part, 196 Part, 197 Part, 198, 199, 200 Part, 201 Part, 202 Part, 203 Part, 204 Part, 205 Part
Forest and Hill	25 Part, 48 Part, 99 Part, 136 Part, 140 Part, 141 Part
Water bodies	36/10, 106 Part, 123/3, 125/3, 126, 128, 130/4, 153 Part, 155 Part, 156/2, 158/1, 161/4, 163/7, 164, 165, 166/1, 166/6, 168/5, 170/4, 171/5, 171/7, 176, 177 Part, 204/19
Transportation	1 Part, 2 Part, 3 Part, 4 Part, 5 Part, 6 Part, 7 Part, 8 Part, 9 Part, 10 Part, 11 Part, 12, 13, 14, 15 Part, 16 Part, 18 Part, 19 Part, 21 Part, 22, 23 Part, 24, 25 Part, 26, 27 Part, 28 Part, 29 Part, 31 Part, 32 Part, 33 Part, 34 Part, 35 Part, 36 Part, 37 Part, 38 Part, 39 Part, 40 Part, 41 Part, 42 Part, 43 Part, 44 Part, 45 Part, 46 Part, 48 Part, 49 Part, 50 Part, 51 Part, 52 Part, 54 Part, 55 Part, 56 Part, 57 Part, 58 Part, 59 Part, 60 Part, 61 Part, 62 Part, 63 Part, 64 Part, 65 Part, 66 Part, 67 Part, 68 Part, 69 Part, 70 Part, 72 Part, 73 Part, 74 Part, 75 Part, 76 Part, 77 Part, 78 Part, 79 Part, 80 Part, 81 Part, 82 Part, 83, 84 Part, 85 Part, 86 Part, 87 Part, 89, 90, 91 Part, 93, 94 Part, 94/2, 95 Part, 96 Part, 97 Part, 99 Part, 100 Part, 101 Part, 102 Part, 103 Part, 104 Part, 105 Part, 106 Part, 107 Part, 108 Part, 109 Part, 110, 111, 112, 113 Part, 114 Part, 115 Part, 116 Part, 117 Part, 118 Part, 119 Part, 120 Part, 121, 122 Part, 123 Part, 124 Part, 125 Part, 127 Part, 130 Part, 131 Part, 132, 133, 134 Part, 135 Part, 136 Part, 137 Part, 138 Part, 139 Part, 141 Part, 142 Part, 143 Part, 144 Part, 145 Part, 146 Part, 147 Part, 148, 149, 150 Part, 151 Part, 152 Part, 153 Part, 154, 155 Part, 156 Part, 157 Part, 158 Part, 159 Part, 160 Part, 161 Part, 162 Part, 163 Part, 166 Part, 168 Part, 169 Part, 170 Part, 171 Part, 172 Part, 173, 174, 175, 177 Part, 178 Part, 179 Part, 180 Part, 181 Part, 182 Part, 183 Part, 184 Part, 185 Part, 186 Part, 187 Part, 188 Part, 189 Part, 190

	Part, 191 Part, 193 Part, 194 Part, 195 Part, 196 Part, 197 Part, 200 Part, 201 Part, 202 Part, 203 Part, 204 Part, 205 Part
Proposed Road	Nil

Table 66: Salem LPA - Omalur Taluk - Reddipatti - Schedule

Omalur Taluk - Reddipatti	
Land Use	Survey Numbers
Residential	1 Part, 2 Part, 3 Part, 4 Part, 5 Part, 6 Part, 7 Part, 8 Part, 9 Part, 10 Part, 11 Part, 12 Part, 13 Part, 14 Part
Commercial	Nil
Industrial	Nil
Institutional	1 Part, 6 Part, 7 Part, 10 Part, 11 Part
Open Space and Recreational	Nil
Agricultural Use	1 Part, 2 Part, 3 Part, 4 Part, 5 Part, 6 Part, 7 Part, 8 Part, 9 Part, 10 Part, 11 Part, 12 Part, 13 Part, 14 Part
Forest and Hill	11 Part
Water bodies	1 Part, 2 Part
Transportation	1 Part, 2 Part, 3 Part, 4 Part, 5 Part, 6 Part, 7 Part, 8 Part, 9 Part, 10 Part, 11 Part, 12 Part, 13 Part, 14 Part
Proposed Road	Nil

Table 67: Salem LPA - Omalur Taluk - Saminaickenpatti - Schedule

Omalur Taluk - Saminaickenpatti	
Land Use	Survey Numbers
Residential	1 Part, 2 Part, 3 Part, 4 Part, 5 Part, 6 Part, 7 Part, 8 Part, 9 Part, 12 Part, 13 Part, 14 Part, 15 Part, 16 Part, 17 Part, 18 Part, 22 Part, 23 Part, 24 Part, 25 Part, 26 Part, 27 Part, 28 Part, 29 Part, 30 Part, 33 Part, 34 Part, 35 Part, 36 Part, 37 Part, 38 Part, 39 Part, 40 Part, 41 Part, 42 Part, 43 Part, 44 Part, 45 Part, 46 Part, 47 Part, 48 Part, 57 Part, 58 Part, 59 Part, 60 Part, 62 Part, 63 Part
Commercial	1 Part, 3 Part, 4 Part, 6 Part, 8 Part, 9 Part, 11 Part, 13 Part, 41 Part, 45 Part, 57 Part, 60 Part
Industrial	3 Part, 4 Part, 42 Part, 52 Part
Institutional	3 Part, 6 Part, 8 Part, 15 Part, 18 Part, 25 Part, 33 Part, 35 Part, 37 Part, 47 Part, 60 Part, 61 Part
Open Space and Recreational	11 Part
Agricultural Use	1 Part, 2 Part, 3 Part, 4 Part, 5 Part, 6 Part, 7 Part, 8 Part, 9 Part, 11 Part, 12 Part, 13 Part, 14 Part, 15 Part, 16 Part, 17 Part, 18 Part, 22 Part, 23 Part, 24 Part, 25 Part, 26 Part, 27 Part, 28 Part, 29 Part, 30 Part, 33 Part, 34 Part, 35 Part, 36 Part, 37 Part, 38 Part, 39 Part, 40 Part, 41 Part, 42 Part, 43 Part, 44 Part, 45 Part, 46 Part, 47 Part, 48 Part, 52 Part, 55 Part, 57 Part, 58 Part, 59 Part, 60 Part, 61 Part, 62 Part, 63 Part, 65, 66 Part
Forest and Hill	Nil
Water bodies	54, 55/2, 56, 62 Part, 64, 66/1
Transportation	1 Part, 2 Part, 3 Part, 4 Part, 5 Part, 6 Part, 7 Part, 8 Part, 9 Part, 10, 11 Part, 13 Part, 14 Part, 15 Part, 16 Part, 17 Part, 18 Part, 19, 20, 21, 22 Part, 23 Part, 24 Part, 25 Part, 26 Part, 27 Part, 28 Part, 29 Part, 31, 32, 33 Part, 34 Part, 35 Part, 36 Part, 37 Part, 38 Part, 39 Part, 40 Part, 41 Part, 43 Part, 44 Part, 45 Part, 46 Part, 47 Part, 48 Part, 49, 50, 51, 52 Part, 53, 57 Part, 58 Part, 59 Part, 60 Part, 61 Part, 62 Part, 66 Part
Proposed Road	Nil

Table 68: Salem LPA - Omalur Taluk - Sangeethapatti - Schedule

Omalur Taluk - Sangeethapatti	
Land Use	Survey Numbers
Residential	1 Part, 2 Part, 3 Part, 4 Part, 5 Part, 6 Part, 7 Part, 8 Part, 9 Part, 10 Part, 11 Part, 12 Part, 13 Part, 14 Part, 15 Part, 16 Part, 18 Part, 19 Part, 20 Part, 21 Part, 22 Part, 25 Part, 26 Part, 27 Part, 28 Part, 29 Part, 30 Part, 31 Part, 32 Part, 33 Part, 34 Part, 36 Part, 38 Part, 39 Part, 40 Part, 43 Part, 44 Part, 50 Part, 51 Part, 52 Part, 53 Part
Commercial	Nil
Industrial	4 Part, 5 Part, 44 Part
Institutional	1 Part, 2 Part, 10 Part, 14 Part, 19 Part, 20 Part, 21 Part
Open Space and Recreational	Nil
Agricultural Use	1 Part, 2 Part, 3 Part, 4 Part, 5 Part, 6 Part, 7 Part, 8 Part, 9 Part, 10 Part, 11 Part, 12 Part, 13 Part, 14 Part, 15 Part, 16 Part, 17 Part, 18 Part, 19 Part, 20 Part, 21 Part, 22 Part, 23 Part, 24 Part, 25 Part, 26 Part, 27 Part, 28 Part, 29 Part, 30 Part, 31 Part, 32 Part, 33 Part, 34 Part, 35 Part, 36 Part, 37 Part, 38 Part, 39 Part, 40 Part, 41 Part, 42 Part, 43 Part, 44 Part, 45 Part, 46 Part, 47 Part, 48 Part, 49, 50 Part, 51 Part, 52 Part, 53 Part, 54, 55 Part
Forest and Hill	Nil
Water bodies	7 Part
Transportation	1 Part, 2 Part, 3 Part, 4 Part, 5 Part, 6 Part, 7 Part, 8 Part, 9 Part, 10 Part, 11 Part, 12 Part, 13 Part, 14 Part, 15 Part, 16 Part, 17 Part, 18 Part, 19 Part, 20 Part, 21 Part, 22 Part, 23 Part, 24 Part, 25 Part, 26 Part, 27 Part, 28 Part, 29 Part, 30 Part, 31 Part, 32 Part, 33 Part, 35 Part, 36 Part, 37 Part, 38 Part, 39 Part, 40 Part, 41 Part, 42 Part, 43 Part, 44 Part, 45 Part, 46 Part, 47 Part, 48 Part, 50 Part, 51 Part, 52 Part, 53 Part, 55 Part
Proposed Road	Nil

Table 69: Salem LPA - Omalur Taluk - Sekkarachettipatti - Schedule

Omalur Taluk - Sekkarachettipatti	
Land Use	Survey Numbers
Residential	1 Part, 2 Part, 3 Part, 4 Part, 5 Part, 6 Part, 7 Part, 8 Part, 9 Part, 10 Part, 11 Part, 12 Part, 13 Part, 14 Part, 15 Part, 16 Part, 17 Part, 18 Part, 19 Part, 20 Part, 21 Part, 22 Part, 23 Part, 24 Part, 25 Part, 26 Part, 27 Part, 28 Part, 29 Part, 30 Part, 31 Part, 32 Part, 33 Part, 39 Part, 40 Part, 41 Part, 42 Part, 44 Part, 45 Part, 47 Part, 48 Part, 49 Part, 50 Part, 51 Part, 52 Part, 53 Part, 54 Part, 55 Part, 56 Part, 57 Part, 58 Part, 60 Part, 62 Part, 64 Part, 67 Part, 68 Part, 69 Part, 70 Part, 71 Part, 74 Part, 75 Part, 78 Part, 79 Part, 81 Part, 82 Part, 83 Part, 84 Part, 85 Part, 86 Part, 87 Part, 88 Part, 89 Part, 90 Part, 91 Part, 92 Part, 93 Part, 95 Part, 97 Part, 98 Part, 99 Part, 103 Part, 104 Part, 105 Part, 106 Part
Commercial	23 Part, 26 Part, 33 Part, 82 Part
Industrial	Nil
Institutional	3 Part, 9 Part, 13 Part, 14 Part, 15 Part, 16 Part, 17 Part, 22 Part, 24 Part, 26 Part, 27 Part, 50 Part, 60 Part, 83 Part, 86 Part, 99 Part
Open Space and Recreational	Nil
Agricultural Use	1 Part, 2 Part, 3 Part, 4 Part, 5 Part, 6 Part, 7 Part, 8 Part, 9 Part, 10 Part, 11 Part, 12 Part, 13 Part, 14 Part, 15 Part, 16 Part, 17 Part, 18 Part, 19 Part, 20 Part, 21 Part, 22 Part, 23 Part, 24 Part, 25 Part, 26 Part, 27 Part, 28 Part, 29 Part, 30 Part, 31 Part, 32 Part, 33 Part, 39 Part, 40 Part, 41 Part, 42 Part, 43, 44 Part, 45 Part, 47 Part, 48 Part, 49 Part, 50 Part, 51 Part, 52 Part, 53 Part, 54 Part, 55 Part, 56 Part, 57 Part, 58 Part, 60 Part, 61 Part, 62 Part, 63, 64 Part, 67 Part, 68 Part, 69 Part, 70 Part, 71 Part, 74 Part, 75 Part, 78 Part, 79 Part, 81 Part, 82 Part, 83 Part, 84 Part, 85 Part, 86 Part, 87 Part, 88 Part, 89 Part, 90 Part, 91 Part, 92 Part, 93 Part, 95 Part, 96 Part, 97 Part, 98 Part, 99 Part, 103 Part, 104 Part, 105 Part, 106 Part
Forest and Hill	54 Part, 104 Part
Water bodies	31/2, 32 Part, 45 Part, 46, 47/3, 49/4, 59 Part, 61/1 Part, 64/5, 65, 66, 72, 73, 75/3, 75/5, 76, 77, 79/3, 80, 81/4, 92/3, 92/5, 93 Part, 93/2, 94, 95/1, 98 Part, 98/5, 100, 101, 102
Transportation	1 Part, 2 Part, 3 Part, 4 Part, 5 Part, 6 Part, 7 Part, 8 Part, 9 Part, 10 Part, 11 Part, 12 Part, 13 Part, 14 Part, 15 Part, 16 Part, 17 Part, 18 Part, 19 Part, 22 Part, 23 Part, 24 Part, 25 Part, 26 Part, 27 Part, 28 Part, 29 Part, 31 Part, 32 Part, 33 Part, 34, 35, 36, 37, 38, 39 Part, 40 Part, 41 Part, 42 Part, 44 Part, 45 Part, 47 Part, 48 Part, 49 Part, 50 Part, 52 Part, 53 Part, 54 Part, 55 Part, 56 Part, 59 Part, 60 Part, 61/1 Part, 62 Part, 64 Part, 67 Part, 68 Part, 69 Part, 70 Part, 71 Part, 74 Part, 75 Part, 79 Part, 82 Part,

	83 Part, 84 Part, 85 Part, 86 Part, 87 Part, 88 Part, 90 Part, 91 Part, 92 Part, 93 Part, 95 Part, 96 Part, 97 Part, 99 Part, 104 Part, 105 Part, 106 Part
Proposed Road	Nil

Table 70: Salem LPA - Omalur Taluk - Sekkarapatti - Schedule

Omalur Taluk - Sekkarapatti	
Land Use	Survey Numbers
Residential	1 Part, 2 Part, 3 Part, 5 Part, 6 Part, 7 Part, 8 Part, 9 Part, 10 Part, 11 Part, 12 Part, 13 Part, 14 Part, 16 Part, 17 Part, 18 Part, 20 Part, 21 Part, 22 Part, 23 Part, 24 Part, 25 Part, 26 Part, 27 Part, 28 Part, 29 Part, 30 Part, 32 Part
Commercial	1 Part, 27 Part
Industrial	Nil
Institutional	20 Part, 21 Part, 24 Part, 25 Part, 27 Part, 28 Part
Open Space and Recreational	Nil
Agricultural Use	1 Part, 2 Part, 3 Part, 4 Part, 5 Part, 6 Part, 7 Part, 8 Part, 9 Part, 10 Part, 11 Part, 12 Part, 13 Part, 14 Part, 16 Part, 17 Part, 18 Part, 20 Part, 21 Part, 22 Part, 23 Part, 24 Part, 25 Part, 26 Part, 27 Part, 28 Part, 29 Part, 30 Part, 31, 32 Part
Forest and Hill	3 Part
Water bodies	4 Part, 8 Part, 9 Part, 10 Part, 13 Part, 15 Part, 19, 23 Part
Transportation	1 Part, 2 Part, 3 Part, 4 Part, 5 Part, 6 Part, 7 Part, 8 Part, 9 Part, 10 Part, 13 Part, 14 Part, 16 Part, 17 Part, 18 Part, 20 Part, 21 Part, 22 Part, 23 Part, 24 Part, 25 Part, 26 Part, 27 Part, 28 Part, 29 Part, 30 Part, 32 Part
Proposed Road	4 Part, 5 Part, 6 Part, 8 Part, 9 Part, 11 Part, 15 Part, 16 Part, 17 Part, 18 Part, 20 Part

Table 71: Salem LPA - Omalur Taluk - Selavadi - Schedule

Omalur Taluk - Selavadi	
Land Use	Survey Numbers
Residential	1 Part, 2 Part, 3 Part, 4 Part, 5 Part, 6 Part, 8 Part, 9 Part, 10 Part, 11 Part, 14 Part, 15 Part, 16 Part, 17 Part, 18 Part, 19 Part, 21 Part, 22 Part, 23 Part, 24 Part, 27 Part, 28 Part, 30 Part, 31 Part, 34 Part, 37 Part, 38 Part, 39 Part, 40 Part, 41 Part, 42 Part, 43 Part, 44 Part, 45 Part, 47 Part, 48 Part, 49 Part, 51 Part, 52 Part, 53 Part, 54 Part, 56 Part, 57 Part, 58 Part, 59 Part, 60 Part, 61 Part, 62 Part, 63 Part, 68 Part, 69 Part, 70 Part, 72 Part, 73 Part, 74 Part, 75 Part, 78 Part, 79 Part, 83 Part, 93 Part, 94 Part, 95 Part, 96 Part, 97 Part, 100 Part, 103 Part, 104 Part, 105 Part, 107 Part, 110 Part, 111 Part, 112 Part, 113 Part, 114 Part, 117 Part, 118 Part, 119 Part, 120 Part, 121 Part, 125 Part, 126 Part, 127 Part, 128 Part, 129 Part, 130 Part, 132 Part, 134 Part, 136 Part, 137 Part, 142 Part, 143 Part, 144 Part, 145 Part, 146 Part, 147 Part, 148 Part, 149 Part, 150 Part, 151 Part, 152 Part, 153 Part, 154 Part, 155 Part, 156 Part, 157 Part, 158 Part, 159 Part, 161 Part, 162 Part, 163 Part, 164 Part, 165 Part, 166 Part, 167 Part, 168 Part, 169 Part, 171 Part, 172 Part, 173 Part, 174 Part, 175 Part, 176 Part, 177 Part, 180 Part, 181 Part, 182 Part, 183 Part, 184 Part, 185 Part, 186 Part, 187 Part, 189 Part, 190 Part, 191 Part, 195 Part, 196 Part, 199 Part, 201 Part, 203 Part, 204 Part, 206 Part, 207 Part, 209 Part, 210 Part, 211 Part, 212 Part, 213 Part, 216 Part, 217 Part, 218 Part, 220 Part, 221 Part, 222 Part, 226 Part, 227 Part, 228 Part, 229 Part, 230 Part, 231 Part, 232 Part, 233 Part, 233/1C2, 233/3, 233/4, 234 Part, 239 Part, 240 Part, 242 Part, 243 Part, 244 Part, 245 Part, 246 Part, 247 Part, 248 Part, 249 Part, 253 Part, 258 Part, 259, 260 Part, 261 Part
Commercial	15 Part, 27 Part, 60 Part, 61 Part, 63 Part, 121 Part, 125 Part, 144 Part, 187 Part, 203 Part, 220 Part, 221 Part
Industrial	61 Part, 62 Part, 121 Part, 201 Part, 206 Part
Institutional	4 Part, 5 Part, 39 Part, 42 Part, 47 Part, 59 Part, 68 Part, 69 Part, 73 Part, 77 Part, 103 Part, 105 Part, 126 Part, 129 Part, 156 Part, 162 Part, 203 Part, 204 Part, 207 Part, 242 Part, 243 Part, 244 Part, 246 Part, 248 Part, 258 Part, 260 Part
Open Space and Recreational	237
Agricultural Use	1 Part, 2 Part, 3 Part, 4 Part, 5 Part, 6 Part, 7 Part, 8 Part, 9 Part, 10 Part, 11 Part, 14 Part, 15 Part, 16 Part, 17 Part, 18 Part, 19 Part, 20 Part, 21 Part, 22 Part, 23 Part, 24 Part, 25 Part, 26 Part, 27 Part, 28 Part, 30 Part, 31 Part, 32 Part, 34 Part, 35, 36, 37 Part, 38 Part, 39 Part, 40 Part, 41 Part, 42 Part, 43 Part, 44 Part, 45 Part, 46 Part, 47 Part, 48 Part, 49 Part, 50 Part, 51 Part, 52 Part, 53 Part, 54 Part, 55 Part, 56 Part, 57 Part, 58

	Part, 59 Part, 60 Part, 61 Part, 62 Part, 63 Part, 64 Part, 65 Part, 67 Part, 68 Part, 69 Part, 70 Part, 71 Part, 72 Part, 73 Part, 74 Part, 75 Part, 77 Part, 77/1, 77/3, 78 Part, 79 Part, 81 Part, 83 Part, 84 Part, 86 Part, 87, 88 Part, 89 Part, 93 Part, 94 Part, 95 Part, 96 Part, 97 Part, 100 Part, 102 Part, 103 Part, 104 Part, 105 Part, 107 Part, 108, 109, 110 Part, 111 Part, 112 Part, 113 Part, 114 Part, 115 Part, 116 Part, 117 Part, 118 Part, 119 Part, 120 Part, 121 Part, 125 Part, 126 Part, 127 Part, 128 Part, 129 Part, 130 Part, 132 Part, 134 Part, 135 Part, 136 Part, 137 Part, 141/2, 142 Part, 143 Part, 144 Part, 145 Part, 146 Part, 147 Part, 148 Part, 149 Part, 150 Part, 151 Part, 152 Part, 153 Part, 154 Part, 155 Part, 156 Part, 157 Part, 158 Part, 159 Part, 160 Part, 161 Part, 163 Part, 164 Part, 165 Part, 166 Part, 167 Part, 168 Part, 169 Part, 170, 171 Part, 172 Part, 173 Part, 174 Part, 175 Part, 176 Part, 177 Part, 179, 180 Part, 181 Part, 182 Part, 183 Part, 184 Part, 185 Part, 186 Part, 187 Part, 189 Part, 190 Part, 191 Part, 195 Part, 196 Part, 197 Part, 198 Part, 199 Part, 200, 201 Part, 203 Part, 204 Part, 206 Part, 207 Part, 209 Part, 210 Part, 211 Part, 212 Part, 213 Part, 214 Part, 216 Part, 217 Part, 218 Part, 220 Part, 221 Part, 222 Part, 226 Part, 227 Part, 228 Part, 229 Part, 230 Part, 231 Part, 232 Part, 233 Part, 233/2, 234 Part, 236 Part, 239 Part, 242 Part, 243 Part, 244 Part, 245 Part, 246 Part, 247 Part, 248 Part, 249 Part, 253 Part, 257, 258 Part, 260 Part, 261 Part
Forest and Hill	42 Part, 43 Part, 55 Part, 60 Part, 63 Part, 64 Part, 68 Part, 69 Part, 72 Part, 74 Part, 75 Part, 110 Part
Water bodies	8/3, 9/1, 12, 13, 22 Part, 29, 65/1, 66, 76, 78/6, 80, 81/7, 82, 83/1A, 84/1A, 84/1B, 84/6, 85, 86/11, 90 Part, 90/3, 91 Part, 91/1, 92, 94/11, 96/10, 96/11, 96/12, 98, 99, 101, 102/10A, 102/10B, 102/12B, 106, 107/11, 107/12, 107/13, 113 Part, 131, 132/2, 133, 135/5, 138, 139/1, 139/2, 139/3, 140, 141/1, 141/3, 142/3, 160/20, 161/21, 161/22, 177/9, 177/10, 178, 180/9, 181/6, 191/6, 192, 194, 197 Part, 199 Part, 210/2, 210/3, 211/1, 214 Part, 214/4, 215, 234/9, 235, 236 Part, 238, 240 Part, 241, 242/15, 243/5, 246/3, 247/1, 250, 251, 252, 253 Part, 253/3, 255, 256
Transportation	1 Part, 2 Part, 3 Part, 4 Part, 5 Part, 6 Part, 7 Part, 8 Part, 9 Part, 10 Part, 11 Part, 14 Part, 15 Part, 16 Part, 17 Part, 18 Part, 19 Part, 20 Part, 21 Part, 22 Part, 23 Part, 24 Part, 25 Part, 26 Part, 27 Part, 30 Part, 31 Part, 32 Part, 33, 38 Part, 39 Part, 40 Part, 41 Part, 42 Part, 43 Part, 44 Part, 45 Part, 46 Part, 47 Part, 48 Part, 49 Part, 50 Part, 51 Part, 52 Part, 53 Part, 54 Part, 55 Part, 56 Part, 58 Part, 59 Part, 60 Part, 61 Part, 62 Part, 63 Part, 64 Part, 67 Part, 68 Part, 69 Part, 70 Part, 71 Part, 72 Part, 73 Part, 74 Part, 75 Part, 77 Part, 78 Part, 79 Part, 88 Part, 89 Part, 93 Part, 94 Part, 95 Part, 96 Part, 97 Part, 100 Part, 103 Part, 104 Part, 105 Part, 110 Part, 111 Part, 112 Part, 113 Part, 114 Part, 115 Part, 116 Part, 117 Part, 118 Part, 119 Part, 120 Part, 121 Part, 122, 123, 124, 125 Part, 126

	Part, 127 Part, 128 Part, 129 Part, 130 Part, 132 Part, 134 Part, 135 Part, 137 Part, 142 Part, 143 Part, 144 Part, 145 Part, 146 Part, 147 Part, 149 Part, 150 Part, 151 Part, 152 Part, 153 Part, 154 Part, 155 Part, 156 Part, 157 Part, 158 Part, 160 Part, 161 Part, 163 Part, 164 Part, 166 Part, 167 Part, 168 Part, 169 Part, 171 Part, 172 Part, 173 Part, 174 Part, 176 Part, 177 Part, 180 Part, 181 Part, 182 Part, 183 Part, 184 Part, 185 Part, 186 Part, 187 Part, 188, 189 Part, 193, 195 Part, 196 Part, 198 Part, 199 Part, 201 Part, 202, 203 Part, 204 Part, 205, 206 Part, 207 Part, 208, 210 Part, 211 Part, 212 Part, 214 Part, 219, 220 Part, 221 Part, 222 Part, 223, 224, 225, 226 Part, 229 Part, 230 Part, 239 Part, 242 Part, 243 Part, 244 Part, 245 Part, 246 Part, 247 Part, 248 Part, 249 Part, 254, 258 Part, 260 Part, 261 Part
Proposed Road	Nil

Table 72: Salem LPA - Omalur Taluk - Sellapillaikuttai - Schedule

Omalur Taluk - Sellapillaikuttai	
Land Use	Survey Numbers
Residential	1 Part, 2 Part, 3 Part, 4 Part, 6 Part, 7 Part, 9 Part, 10 Part, 11 Part, 14 Part, 15 Part, 16 Part, 17 Part, 20 Part, 21 Part, 21/1 Part, 23 Part, 26 Part, 30 Part, 32 Part, 35 Part, 37 Part, 47 Part, 50 Part, 51 Part, 52 Part, 53 Part, 54 Part, 55 Part, 60 Part, 61 Part, 62 Part, 63 Part, 65 Part, 66 Part, 68 Part, 69 Part, 70 Part, 71 Part, 72 Part, 73 Part, 74 Part, 75 Part, 76 Part, 77 Part, 78 Part, 79 Part, 80 Part, 81 Part, 82 Part, 86 Part, 88 Part, 89 Part, 91 Part, 92 Part, 93 Part, 94 Part, 95 Part, 96 Part, 97 Part, 98 Part, 99 Part, 101 Part, 102 Part, 103 Part, 104 Part, 106 Part, 106/1 Part, 107 Part, 110 Part, 111 Part, 112 Part, 119 Part, 120 Part, 121 Part, 122 Part, 123 Part, 124 Part, 125 Part, 126 Part, 127 Part, 129 Part, 130 Part, 131 Part, 132 Part, 133 Part, 134 Part, 135 Part, 136 Part, 137 Part, 138 Part, 138/6, 139 Part, 140 Part, 141 Part, 142 Part, 143 Part, 145 Part, 150 Part, 152 Part, 153 Part, 154 Part, 155 Part, 156 Part, 157 Part, 158 Part, 159 Part, 160 Part, 161 Part, 162 Part, 163 Part, 164 Part, 165 Part, 166 Part, 167 Part, 168 Part, 169 Part, 170 Part, 171 Part, 172 Part, 173 Part, 174 Part, 175 Part, 176 Part, 177 Part, 178 Part, 179 Part, 181 Part, 182 Part, 183 Part, 185 Part, 186 Part, 187 Part, 188 Part, 192 Part, 193 Part, 194 Part, 195 Part, 196 Part, 197 Part, 199 Part, 200 Part, 201 Part, 202 Part, 206 Part, 208 Part, 209 Part, 210 Part, 211 Part, 212 Part, 213 Part, 214 Part, 215 Part, 216 Part, 217 Part, 219 Part, 220 Part, 222 Part, 223 Part, 224 Part, 225 Part, 226 Part, 227 Part, 229 Part, 231 Part, 233 Part, 234 Part, 235 Part, 236 Part, 237 Part, 239 Part, 240 Part, 241 Part, 242 Part, 243 Part, 244 Part, 245 Part, 246 Part, 247 Part, 248 Part, 249 Part, 250 Part, 251 Part, 252 Part, 253 Part, 254 Part, 255 Part, 256 Part, 258 Part, 260 Part, 261 Part, 262 Part, 263 Part, 264 Part, 265 Part, 266 Part, 267 Part, 270 Part
Commercial	5 Part, 9 Part, 10 Part, 11 Part, 12 Part, 14 Part, 36 Part, 37 Part, 48 Part, 49 Part, 66 Part, 105 Part, 107 Part, 112 Part, 126 Part, 140 Part, 143 Part, 173 Part, 182 Part, 183 Part, 184 Part, 186 Part, 188 Part, 208 Part, 215 Part, 220 Part, 222 Part, 225 Part, 243 Part, 255 Part, 256 Part, 258 Part, 266 Part
Industrial	5 Part, 40 Part, 41 Part, 42 Part, 43 Part, 44 Part, 83 Part, 86 Part, 87 Part, 105 Part, 111 Part, 145 Part, 147 Part, 149, 152 Part, 161 Part, 162 Part, 163 Part, 167 Part, 171 Part, 197 Part, 198 Part, 199 Part, 205 Part, 207 Part, 208/1, 209 Part, 266 Part
Institutional	3 Part, 4 Part, 51 Part, 52 Part, 53 Part, 53/5 Part, 95 Part, 96 Part, 100 Part, 105 Part, 110 Part, 112 Part, 127 Part, 137 Part, 152 Part, 153 Part,

	159 Part, 167 Part, 176 Part, 177 Part, 185 Part, 210 Part, 235 Part, 241 Part, 249 Part, 260 Part
Open Space and Recreational	Nil
Agricultural Use	1 Part, 2 Part, 3 Part, 4 Part, 5 Part, 6 Part, 7 Part, 8 Part, 10 Part, 12 Part, 14 Part, 15 Part, 16 Part, 17 Part, 18, 19, 20 Part, 21 Part, 21/1 Part, 23 Part, 23/6 Part, 23/7 Part, 26 Part, 27, 28, 29, 30 Part, 31, 32 Part, 33, 35 Part, 35/3, 36 Part, 37 Part, 38 Part, 42 Part, 43 Part, 45 Part, 46 Part, 47 Part, 48 Part, 49 Part, 50 Part, 51 Part, 52 Part, 53 Part, 53/5 Part, 54 Part, 55 Part, 60 Part, 61 Part, 62 Part, 63 Part, 65 Part, 66 Part, 67 Part, 68 Part, 69 Part, 70 Part, 71 Part, 72 Part, 73 Part, 74 Part, 75 Part, 76 Part, 77 Part, 78 Part, 79 Part, 80 Part, 81 Part, 82 Part, 83 Part, 84 Part, 85 Part, 86 Part, 87 Part, 88 Part, 89 Part, 90 Part, 91 Part, 92 Part, 93 Part, 94 Part, 95 Part, 96 Part, 97 Part, 98 Part, 99 Part, 100 Part, 101 Part, 102 Part, 103 Part, 103/2 Part, 104 Part, 105 Part, 106 Part, 106/1 Part, 107 Part, 110 Part, 111 Part, 112 Part, 119 Part, 120 Part, 121 Part, 122 Part, 123 Part, 124 Part, 125 Part, 126 Part, 127 Part, 128 Part, 128/4, 129 Part, 130 Part, 131 Part, 132 Part, 133 Part, 134 Part, 135 Part, 136 Part, 137 Part, 138 Part, 139 Part, 140 Part, 141 Part, 142 Part, 143 Part, 144 Part, 145 Part, 147 Part, 150 Part, 151 Part, 152 Part, 153 Part, 154 Part, 155 Part, 156 Part, 157 Part, 158 Part, 160 Part, 161 Part, 162 Part, 163 Part, 164 Part, 165 Part, 166 Part, 167 Part, 168 Part, 169 Part, 170 Part, 171 Part, 172 Part, 173 Part, 174 Part, 175 Part, 176 Part, 177 Part, 179 Part, 181 Part, 182 Part, 183 Part, 185 Part, 186 Part, 187 Part, 188 Part, 189 Part, 190, 191, 192 Part, 193 Part, 194 Part, 195 Part, 196 Part, 197 Part, 198 Part, 199 Part, 200 Part, 201 Part, 201/1, 202 Part, 203, 204, 205 Part, 206 Part, 207 Part, 208 Part, 209 Part, 210 Part, 211 Part, 212 Part, 213 Part, 214 Part, 215 Part, 216 Part, 217 Part, 217/4, 219 Part, 220 Part, 222 Part, 223 Part, 224 Part, 225 Part, 226 Part, 227 Part, 228, 229 Part, 230 Part, 231 Part, 232, 233 Part, 234 Part, 235 Part, 236 Part, 237 Part, 238, 239 Part, 240 Part, 241 Part, 242 Part, 243 Part, 244 Part, 245 Part, 246 Part, 247 Part, 248 Part, 249 Part, 250 Part, 251 Part, 252 Part, 253 Part, 254 Part, 255 Part, 256 Part, 260 Part, 261 Part, 262 Part, 263 Part, 264 Part, 265 Part, 266 Part, 267 Part, 268 Part, 269 Part, 270 Part
Forest and Hill	159 Part
Water bodies	22, 23/1A1B, 23/6 Part, 34, 35 Part, 35/1, 35/6, 35/8, 36/1, 54 Part, 66/1 Part, 67/1 Part, 87/1 Part, 90/1 Part, 101/1, 102/2 Part, 103/2 Part, 105 Part, 106/5, 107/5, 144 Part, 146 Part, 180 Part, 186/2, 244/2, 267/3, 269/3
Transportation	1 Part, 1/1, 2/1, 3 Part, 3/2, 4 Part, 4/1, 5 Part, 5/1, 5/6, 6 Part, 7 Part, 8 Part, 9 Part, 9/1, 9/7, 10 Part, 10/1, 10/4A1, 11/5, 12/1A, 12/1B1A, 12/1B2A1, 12/3, 12/4, 13, 14 Part, 14/1A1, 15/2, 16 Part, 17 Part, 21/1

	<p>Part, 23 Part, 23/1B, 23/7 Part, 23/8, 24, 25, 26/2B, 35 Part, 36 Part, 36/6, 37 Part, 37/1, 37/3B, 37/4B, 37/6, 37/7, 37/8, 38 Part, 38/1B, 39, 40/1, 41 Part, 44 Part, 45 Part, 45/4, 46 Part, 46/1, 46/7, 46/8, 47/1, 47/2, 47/3, 48 Part, 49 Part, 50 Part, 51 Part, 52 Part, 52/1, 53 Part, 53/5 Part, 53/7, 54 Part, 54/1, 54/2A2, 54/14, 55 Part, 55/1A1, 55/1A3, 55/1B1, 55/1B2, 55/2A, 55/2B, 55/2C, 55/2D, 55/2E, 55/2F, 55/3, 55/4, 56, 57, 58, 59, 60 Part, 60/3B, 61 Part, 61/13B, 62 Part, 62/3B, 63 Part, 63/2B, 64, 65 Part, 65/1, 65/2, 65/3, 66 Part, 66/1 Part, 67 Part, 67/1 Part, 68 Part, 69 Part, 71 Part, 72 Part, 73 Part, 74 Part, 74/1, 76 Part, 77 Part, 79 Part, 80 Part, 81 Part, 82 Part, 84 Part, 85 Part, 86/2, 87 Part, 87/1 Part, 88 Part, 88/1, 89 Part, 89/1 Part, 89/3, 90/1 Part, 91 Part, 92 Part, 94 Part, 94/7, 95 Part, 96 Part, 98 Part, 99 Part, 100 Part, 100/3 Part, 101 Part, 101/2C, 102 Part, 102/2 Part, 103 Part, 104 Part, 105 Part, 106 Part, 107 Part, 108, 109, 110 Part, 111 Part, 112 Part, 112/4, 113, 114 Part, 115 Part, 116, 117, 118, 119 Part, 120 Part, 121 Part, 122 Part, 123 Part, 124 Part, 125 Part, 126 Part, 127 Part, 128 Part, 129 Part, 130 Part, 132 Part, 132/1, 133 Part, 133/1, 134 Part, 134/1, 135/1, 136 Part, 137 Part, 137/2, 137/3B2, 138 Part, 138/1, 139/1, 139/2B, 139/3B, 140 Part, 140/3, 141 Part, 141/1, 142/1, 143 Part, 143/1, 145/1, 145/2A, 146 Part, 147/1, 148, 150 Part, 151 Part, 152 Part, 152/2, 153 Part, 153/3, 156 Part, 156/6, 157/1C, 157/2, 158/5, 159 Part, 160 Part, 161 Part, 161/4, 162 Part, 162/1, 163 Part, 164 Part, 165 Part, 166 Part, 166/2, 167 Part, 167/4, 168 Part, 169 Part, 170 Part, 170/4, 172 Part, 173 Part, 173/2A4, 173/3, 174 Part, 175 Part, 175/1, 177 Part, 178 Part, 180 Part, 181 Part, 182 Part, 182/3, 183 Part, 184 Part, 184/2, 185/1, 186 Part, 187 Part, 189 Part, 192/1D, 192/2B, 193/5F, 193/6D, 194/3D, 194/4B, 194/8B, 195 Part, 195/1, 196 Part, 196/1, 197/1, 197/5, 199 Part, 199/1A, 200 Part, 201 Part, 206 Part, 207 Part, 208 Part, 209 Part, 210 Part, 212 Part, 213 Part, 214 Part, 215 Part, 216 Part, 216/2, 217 Part, 217/1, 218, 219 Part, 219/2B, 220 Part, 220/2B, 221, 222 Part, 222/6, 223 Part, 224 Part, 225 Part, 226 Part, 227 Part, 229 Part, 230 Part, 231 Part, 233 Part, 234 Part, 235 Part, 236 Part, 237 Part, 239 Part, 240 Part, 241 Part, 242 Part, 243 Part, 243/5, 244 Part, 245 Part, 246 Part, 247 Part, 248 Part, 249 Part, 249/6, 250 Part, 251 Part, 252 Part, 254 Part, 254/1, 255 Part, 255/1, 256 Part, 257, 258 Part, 259, 260 Part, 262 Part, 264 Part, 265 Part, 266 Part, 267 Part, 268 Part</p>
Proposed Road	<p>80 Part, 82 Part, 83 Part, 84 Part, 85 Part, 89 Part, 89/1 Part, 95 Part, 96 Part, 97 Part, 98 Part, 100 Part, 100/3 Part, 114 Part, 115 Part, 126 Part, 128 Part</p>

Table 73: Salem LPA - Omalur Taluk - Sikkampatti - Schedule

Omalur Taluk - Sikkampatti	
Land Use	Survey Numbers
Residential	1 Part, 2 Part, 3 Part, 4 Part, 5 Part, 7 Part, 9 Part, 10 Part, 13 Part, 14 Part, 15 Part, 16 Part, 17 Part, 18 Part, 19 Part, 20 Part, 21 Part, 22 Part, 23 Part, 24 Part, 25 Part, 26 Part, 27 Part, 28 Part, 29 Part, 30 Part, 31 Part, 32 Part, 34 Part, 35 Part, 36 Part, 37 Part, 38 Part, 39 Part, 40 Part, 41 Part, 42 Part, 43 Part, 44 Part, 45 Part, 46 Part, 47 Part, 51 Part, 52 Part, 53 Part, 54 Part, 55 Part, 56 Part, 57 Part, 61 Part, 63 Part, 64 Part, 65 Part, 66 Part, 67 Part, 68 Part, 69 Part, 70 Part, 71 Part, 72 Part, 75 Part, 76 Part, 77 Part, 78 Part, 79 Part, 80 Part, 81 Part, 82 Part, 83 Part, 84 Part, 85 Part, 86 Part, 87 Part, 89 Part, 91 Part, 93 Part, 94 Part, 95 Part, 97 Part, 98 Part, 99 Part, 102 Part, 103 Part, 104 Part, 105 Part, 106 Part, 107 Part, 108 Part, 109 Part, 112 Part, 113 Part, 115 Part, 119 Part, 120 Part, 121 Part, 125 Part, 126 Part, 129 Part, 131 Part, 132 Part, 134 Part, 135 Part, 136 Part, 140 Part, 141 Part, 142 Part, 143 Part, 144 Part, 145 Part, 146 Part, 147 Part, 150 Part, 151 Part, 152 Part, 153 Part, 155 Part, 156 Part, 157 Part, 158 Part, 161 Part, 164 Part, 165 Part, 167 Part, 168 Part, 169 Part, 170 Part, 171 Part, 172 Part, 173 Part
Commercial	14 Part, 31 Part, 46 Part, 47 Part, 51 Part, 53 Part, 61 Part, 63 Part, 65 Part, 71 Part, 94 Part, 114 Part, 120 Part, 121 Part, 125 Part, 129 Part, 156 Part, 158 Part, 161 Part
Industrial	39 Part, 51 Part, 164 Part
Institutional	4 Part, 23 Part, 30 Part, 47 Part, 49 Part, 51 Part, 61 Part, 70 Part, 72 Part, 88 Part, 89 Part, 90 Part, 103 Part, 125 Part, 139 Part, 140 Part, 142 Part, 151 Part, 173 Part
Open Space and Recreational	10 Part, 21 Part, 38 Part, 40 Part, 49 Part
Agricultural Use	1 Part, 2 Part, 3 Part, 4 Part, 5 Part, 6 Part, 7 Part, 8 Part, 9 Part, 10 Part, 11 Part, 12, 13 Part, 14 Part, 15 Part, 16 Part, 17 Part, 18 Part, 19 Part, 20 Part, 21 Part, 22 Part, 23 Part, 24 Part, 25 Part, 26 Part, 27 Part, 28 Part, 29 Part, 30 Part, 31 Part, 32 Part, 33 Part, 34 Part, 35 Part, 36 Part, 37 Part, 38 Part, 39 Part, 40 Part, 41 Part, 42 Part, 43 Part, 44 Part, 45 Part, 46 Part, 47 Part, 49 Part, 51 Part, 52 Part, 53 Part, 54 Part, 55 Part, 56 Part, 57 Part, 61 Part, 63 Part, 64 Part, 65 Part, 66 Part, 67 Part, 68 Part, 69 Part, 70 Part, 71 Part, 72 Part, 75 Part, 76 Part, 77 Part, 78 Part, 79 Part, 80 Part, 81 Part, 82 Part, 83 Part, 84 Part, 85 Part, 86 Part, 87 Part, 88 Part, 89 Part, 90 Part, 91 Part, 93 Part, 94 Part, 95 Part, 96 Part, 97 Part, 98 Part, 99 Part, 100, 101 Part, 102 Part, 103 Part, 104 Part, 105 Part, 106 Part, 107 Part, 108 Part, 109 Part, 111 Part, 112 Part, 113 Part, 114 Part, 115 Part, 116, 117, 118, 119 Part, 120 Part, 121 Part, 125 Part,

	126 Part, 128 Part, 129 Part, 131 Part, 132 Part, 134 Part, 135 Part, 136 Part, 138 Part, 140 Part, 141 Part, 142 Part, 143 Part, 144 Part, 145 Part, 146 Part, 147 Part, 148 Part, 149 Part, 150 Part, 151 Part, 152 Part, 153 Part, 154, 155 Part, 156 Part, 157 Part, 158 Part, 161 Part, 164 Part, 165 Part, 166, 167 Part, 168 Part, 169 Part, 170 Part, 171 Part, 172 Part, 173 Part
Forest and Hill	138 Part, 139 Part, 140 Part, 141 Part, 144 Part
Water bodies	10 Part, 11 Part, 40 Part, 51 Part, 82/1, 106 Part, 108 Part, 110 Part, 127 Part, 136 Part, 137, 153/4
Transportation	1 Part, 2 Part, 3 Part, 4 Part, 5 Part, 6 Part, 7 Part, 8 Part, 9 Part, 10 Part, 11 Part, 13 Part, 14 Part, 15 Part, 16 Part, 17 Part, 18 Part, 19 Part, 20 Part, 21 Part, 22 Part, 23 Part, 24 Part, 25 Part, 26 Part, 28 Part, 29 Part, 30 Part, 31 Part, 33 Part, 34 Part, 35 Part, 36 Part, 37 Part, 38 Part, 39 Part, 41 Part, 42 Part, 43 Part, 44 Part, 45 Part, 46 Part, 47 Part, 48, 49 Part, 50, 51 Part, 52 Part, 53 Part, 54 Part, 55 Part, 58, 59, 60, 61 Part, 62, 63 Part, 64 Part, 65 Part, 66 Part, 67 Part, 68 Part, 69 Part, 70 Part, 71 Part, 72 Part, 73, 74, 75 Part, 76 Part, 77 Part, 78 Part, 79 Part, 80 Part, 81 Part, 82 Part, 83 Part, 85 Part, 86 Part, 87 Part, 88 Part, 89 Part, 90 Part, 91 Part, 92, 93 Part, 95 Part, 96 Part, 98 Part, 99 Part, 101 Part, 102 Part, 103 Part, 104 Part, 105 Part, 106 Part, 107 Part, 110 Part, 111 Part, 113 Part, 114 Part, 115 Part, 121 Part, 122, 123, 124, 125 Part, 126 Part, 127 Part, 128 Part, 129 Part, 130, 131 Part, 132 Part, 133, 134 Part, 135 Part, 136 Part, 138 Part, 139 Part, 140 Part, 141 Part, 142 Part, 143 Part, 144 Part, 145 Part, 146 Part, 148 Part, 149 Part, 150 Part, 151 Part, 152 Part, 156 Part, 157 Part, 158 Part, 159, 160, 161 Part, 162, 163, 164 Part, 165 Part, 167 Part, 170 Part, 171 Part, 172 Part, 173 Part
Proposed Road	Nil

Table 74: Salem LPA - Omalur Taluk - T.Maramangalam - Schedule

Omalur Taluk - T.Maramangalam	
Land Use	Survey Numbers
Residential	1 Part, 2 Part, 3 Part, 5 Part, 6 Part, 7 Part, 8 Part, 9 Part, 10 Part, 13 Part, 15 Part, 18 Part, 22 Part, 23 Part, 24 Part, 25 Part, 27 Part, 28 Part, 30 Part, 31 Part, 33 Part, 35 Part, 40 Part, 45 Part, 47 Part, 48 Part, 49 Part, 52 Part, 53 Part, 55 Part, 56 Part, 57 Part, 60 Part, 61 Part, 62 Part, 68 Part, 69 Part, 70 Part, 71 Part, 72 Part, 73 Part, 74 Part, 75 Part, 76 Part, 77 Part, 78 Part, 80 Part, 81 Part, 83 Part, 84 Part, 85 Part, 86 Part, 88 Part, 89 Part, 90 Part, 91 Part, 92 Part, 93 Part, 94 Part, 95 Part, 96 Part, 97 Part, 98 Part, 100 Part, 102 Part, 103 Part, 107 Part, 108 Part, 109 Part, 111 Part, 117 Part, 126 Part, 127 Part, 128 Part, 129 Part, 130 Part, 131 Part, 133 Part, 134 Part, 138 Part, 139 Part, 145 Part, 147 Part, 149 Part, 155 Part, 156 Part, 159 Part, 160 Part, 161 Part, 162 Part, 163 Part
Commercial	28 Part, 40 Part, 61 Part, 67 Part, 68 Part, 72 Part, 78 Part, 81 Part, 83 Part, 85 Part, 86 Part, 88 Part, 89 Part, 96 Part, 97 Part, 108 Part
Industrial	62 Part
Institutional	10 Part, 27 Part, 56 Part, 57 Part, 61 Part, 68 Part, 72 Part, 73 Part, 75 Part, 78 Part, 80 Part, 84 Part, 86 Part, 88 Part, 89 Part, 90 Part, 97 Part, 98 Part, 107 Part, 108 Part, 148 Part, 159 Part
Open Space and Recreational	Nil
Agricultural Use	1 Part, 2 Part, 3 Part, 5 Part, 6 Part, 7 Part, 8 Part, 9 Part, 10 Part, 13 Part, 15 Part, 17 Part, 18 Part, 19 Part, 20 Part, 21 Part, 22 Part, 23 Part, 24 Part, 25 Part, 26 Part, 27 Part, 28 Part, 30 Part, 31 Part, 33 Part, 34, 35 Part, 40 Part, 45 Part, 47 Part, 48 Part, 49 Part, 52 Part, 53 Part, 54 Part, 55 Part, 56 Part, 57 Part, 58, 59 Part, 60 Part, 61 Part, 62 Part, 66 Part, 67 Part, 68 Part, 69 Part, 70 Part, 71 Part, 72 Part, 73 Part, 74 Part, 75 Part, 76 Part, 77 Part, 78 Part, 80 Part, 81 Part, 83 Part, 84 Part, 85 Part, 86 Part, 89 Part, 90 Part, 91 Part, 92 Part, 93 Part, 94 Part, 95 Part, 96 Part, 97 Part, 98 Part, 100 Part, 102 Part, 103 Part, 107 Part, 108 Part, 109 Part, 111 Part, 112 Part, 113, 114, 117 Part, 119 Part, 120 Part, 121, 122, 123, 124, 125, 126 Part, 127 Part, 128 Part, 129 Part, 130 Part, 131 Part, 132, 133 Part, 134 Part, 135 Part, 138 Part, 139 Part, 140 Part, 141 Part, 142 Part, 143, 144 Part, 145 Part, 146 Part, 147 Part, 148 Part, 149 Part, 151, 153 Part, 154, 155 Part, 156 Part, 157 Part, 158 Part, 159 Part, 160 Part, 161 Part, 162 Part, 163 Part
Forest and Hill	160 Part, 161 Part
Water bodies	16 Part, 21/3, 48 Part, 53 Part, 54 Part, 55 Part, 59 Part, 60 Part, 62/6, 65, 66 Part, 86/10, 89 Part, 89/1, 90/2, 93 Part, 93/4, 97/3, 98 Part, 98/4,

	108 Part, 111 Part, 111/1, 112 Part, 115 Part, 116, 118, 119 Part, 120 Part, 128 Part, 130 Part, 134 Part, 135 Part, 136 Part, 137 Part, 144 Part, 145 Part, 149 Part, 150 Part, 152 Part, 157 Part, 158 Part, 163 Part
Transportation	1 Part, 3 Part, 4, 5 Part, 6 Part, 7 Part, 8 Part, 9 Part, 10 Part, 11, 12, 13 Part, 14, 15 Part, 16 Part, 17 Part, 19 Part, 20 Part, 21 Part, 22 Part, 23 Part, 24 Part, 25 Part, 26 Part, 27 Part, 28 Part, 29, 30 Part, 31 Part, 32, 33 Part, 35 Part, 36, 37, 38, 39, 40 Part, 41, 42, 43, 44, 45 Part, 46, 47 Part, 48 Part, 49 Part, 50, 51, 52 Part, 53 Part, 54 Part, 55 Part, 56 Part, 57 Part, 60 Part, 61 Part, 62 Part, 63, 64, 68 Part, 69 Part, 71 Part, 72 Part, 73 Part, 74 Part, 75 Part, 76 Part, 77 Part, 78 Part, 79, 80 Part, 81 Part, 82, 83 Part, 84 Part, 85 Part, 86 Part, 87, 88 Part, 89 Part, 90 Part, 91 Part, 92 Part, 93 Part, 94 Part, 95 Part, 96 Part, 97 Part, 98 Part, 99, 100 Part, 101, 102 Part, 103 Part, 104, 105, 106, 107 Part, 108 Part, 109 Part, 110, 111 Part, 115 Part, 117 Part, 127 Part, 128 Part, 129 Part, 130 Part, 131 Part, 133 Part, 134 Part, 135 Part, 136 Part, 137 Part, 139 Part, 140 Part, 141 Part, 142 Part, 144 Part, 145 Part, 146 Part, 147 Part, 148 Part, 149 Part, 150 Part, 152 Part, 153 Part, 155 Part, 156 Part, 157 Part, 158 Part, 159 Part, 160 Part, 161 Part, 162 Part, 163 Part
Proposed Road	Nil

Table 75: Salem LPA - Omalur Taluk - Tharamangalam - Schedule

Omalur Taluk - Tharamangalam	
Land Use	Survey Numbers
Residential	1 Part, 2 Part, 3 Part, 4 Part, 5 Part, 6 Part, 7 Part, 8 Part, 11 Part, 12 Part, 13 Part, 14 Part, 16 Part, 17 Part, 18 Part, 19 Part, 20 Part, 21 Part, 23 Part, 24 Part, 26 Part, 27 Part, 28 Part, 29 Part, 30 Part, 31 Part, 32 Part, 34 Part, 35 Part, 36 Part, 38 Part, 39 Part, 40 Part, 41 Part, 42 Part, 43 Part, 44 Part, 46 Part, 47 Part, 48 Part, 49 Part, 50 Part, 53 Part, 54 Part, 57 Part, 58 Part, 59 Part, 60 Part, 62 Part, 63 Part, 64 Part, 65 Part, 66 Part, 67 Part, 68 Part, 69 Part, 70 Part, 71 Part, 72 Part, 73 Part, 74 Part, 75 Part, 77 Part, 78 Part, 81 Part, 82 Part, 83 Part, 84 Part, 85 Part, 88 Part, 89 Part, 90 Part, 93 Part, 94 Part, 95 Part, 100 Part, 101 Part, 102 Part, 103 Part, 104 Part, 105 Part, 106 Part, 107 Part, 109 Part, 110 Part, 111 Part, 112 Part, 113 Part, 114 Part, 115 Part, 116 Part, 117 Part, 120 Part, 121 Part, 122 Part, 124 Part, 128 Part, 130 Part, 131 Part, 133 Part, 134 Part, 135 Part, 135/15 Part, 136 Part, 136/5 Part, 137 Part, 138 Part, 139 Part, 140 Part, 141 Part, 142 Part, 143 Part, 144 Part, 145 Part, 146 Part, 146/2A Part, 147 Part, 148 Part, 149 Part, 150 Part, 150/2 Part, 152 Part, 153 Part, 154 Part, 155 Part, 159 Part, 159/2 Part, 159/5 Part, 159/6 Part, 160 Part, 161 Part, 161/2 Part, 162 Part, 163 Part, 164 Part, 165 Part, 168 Part, 168/7A1 Part, 168/7B Part, 169 Part, 170 Part, 171 Part, 173 Part, 176 Part, 182 Part, 184 Part, 185 Part, 186 Part, 187 Part, 188 Part, 189 Part, 191 Part, 192 Part, 193 Part, 194 Part, 195 Part, 197 Part, 201 Part, 203 Part, 204 Part, 205 Part, 207 Part, 208 Part, 209 Part, 210 Part, 211 Part, 212 Part, 214 Part, 215 Part, 216 Part, 217 Part, 218 Part, 220 Part, 221 Part, 222 Part, 223 Part, 224 Part, 225 Part, 227 Part, 228 Part, 229 Part, 230 Part, 231 Part, 232 Part, 233 Part, 234 Part, 234/4 Part, 235 Part, 236 Part, 237 Part, 238 Part, 239 Part, 240 Part, 241 Part, 242 Part, 243 Part, 244 Part, 245 Part, 246 Part, 247 Part, 248 Part, 249 Part, 250 Part, 251 Part, 253 Part, 254 Part, 255 Part, 256 Part, 256/2A Part, 257 Part, 258 Part, 259 Part, 260 Part, 261 Part, 262 Part, 262/2 Part, 262/4 Part, 262/5 Part, 262/6, 267 Part, 268 Part, 269 Part, 270 Part, 271 Part, 272 Part
Commercial	66 Part, 68 Part, 70 Part, 71 Part, 81 Part, 82 Part, 110 Part, 111 Part, 112 Part, 113 Part, 114 Part, 115 Part, 116 Part, 117 Part, 120 Part, 121 Part, 127, 128 Part, 140 Part, 144 Part, 146 Part, 154 Part, 155 Part, 159 Part, 159/2 Part, 159/5 Part, 160 Part, 165 Part, 171 Part, 176 Part, 182 Part, 203 Part, 237 Part, 267 Part
Industrial	11 Part, 12 Part, 13 Part, 33 Part, 34 Part, 82 Part, 83 Part, 120 Part, 145 Part, 146 Part, 146/2A Part, 147 Part, 169 Part, 187 Part, 188 Part, 270 Part, 272 Part

Institutional	5 Part, 18 Part, 23 Part, 49 Part, 54 Part, 57 Part, 65 Part, 68 Part, 74 Part, 75 Part, 81 Part, 82 Part, 94 Part, 110 Part, 111 Part, 112 Part, 113 Part, 117 Part, 120 Part, 121 Part, 122 Part, 124 Part, 130 Part, 135 Part, 136 Part, 137 Part, 137/1 Part, 138 Part, 139 Part, 140 Part, 141 Part, 142 Part, 144 Part, 144/1B1, 144/1B3, 145 Part, 146 Part, 146/2A Part, 151 Part, 152 Part, 153 Part, 154 Part, 155 Part, 159 Part, 165 Part, 168/7A1 Part, 168/7A2, 168/7B Part, 171 Part, 173 Part, 176 Part, 182 Part, 184 Part, 186 Part, 194 Part, 195 Part, 199 Part, 200 Part, 201 Part, 213 Part, 220 Part, 221 Part, 243 Part, 244 Part, 248 Part, 262/2 Part, 272 Part
Open Space and Recreational	18 Part, 19 Part, 20 Part, 21 Part, 22 Part, 23 Part, 24 Part, 25 Part, 26 Part, 27 Part, 34 Part, 35 Part, 36 Part, 38 Part, 39 Part, 41 Part, 42 Part, 43 Part, 44 Part, 46 Part, 50 Part, 86 Part, 97 Part, 98 Part, 99 Part, 142 Part, 150/2 Part, 161 Part, 161/2 Part, 197 Part, 238 Part, 246 Part, 251 Part, 268 Part, 269 Part
Agricultural Use	1 Part, 2 Part, 3 Part, 4 Part, 5 Part, 6 Part, 7 Part, 8 Part, 9 Part, 10 Part, 11 Part, 12 Part, 13 Part, 14 Part, 15, 16 Part, 17 Part, 18 Part, 19 Part, 20 Part, 21 Part, 22 Part, 23 Part, 24 Part, 25 Part, 26 Part, 27 Part, 28 Part, 29 Part, 30 Part, 31 Part, 32 Part, 33 Part, 34 Part, 35 Part, 36 Part, 38 Part, 39 Part, 40 Part, 41 Part, 42 Part, 43 Part, 46 Part, 47 Part, 48 Part, 54 Part, 57 Part, 58 Part, 59 Part, 60 Part, 61, 62 Part, 63 Part, 64 Part, 65 Part, 66 Part, 67 Part, 68 Part, 69 Part, 71 Part, 72 Part, 73 Part, 74 Part, 75 Part, 81 Part, 82 Part, 83 Part, 84 Part, 85 Part, 86 Part, 87 Part, 88 Part, 89 Part, 90 Part, 91, 92 Part, 93 Part, 94 Part, 95 Part, 96, 97 Part, 98 Part, 99 Part, 100 Part, 101 Part, 102 Part, 103 Part, 104 Part, 105 Part, 106 Part, 107 Part, 108, 109 Part, 110 Part, 111 Part, 113 Part, 114 Part, 115 Part, 116 Part, 117 Part, 120 Part, 121 Part, 122 Part, 128 Part, 130 Part, 131 Part, 133 Part, 134 Part, 134/2, 135 Part, 135/15 Part, 136 Part, 136/1A, 136/4C, 136/5 Part, 137 Part, 137/1 Part, 138 Part, 139 Part, 140 Part, 141 Part, 142 Part, 143 Part, 145 Part, 146 Part, 147 Part, 148 Part, 149 Part, 150 Part, 150/2 Part, 151 Part, 152 Part, 159 Part, 159/6 Part, 160 Part, 161 Part, 161/2 Part, 162 Part, 163 Part, 164 Part, 165 Part, 168 Part, 168/7B Part, 169 Part, 170 Part, 171 Part, 184 Part, 186 Part, 188 Part, 189 Part, 190, 191 Part, 194 Part, 199 Part, 200 Part, 201 Part, 203 Part, 204 Part, 205 Part, 207 Part, 208 Part, 209 Part, 210 Part, 211 Part, 212 Part, 213 Part, 214 Part, 215 Part, 216 Part, 217 Part, 218 Part, 219 Part, 220 Part, 221 Part, 222 Part, 223 Part, 224 Part, 225 Part, 226 Part, 227 Part, 228 Part, 229 Part, 230 Part, 231 Part, 232 Part, 233 Part, 234 Part, 234/4 Part, 235 Part, 236 Part, 237 Part, 238 Part, 239 Part, 240 Part, 241 Part, 242 Part, 243 Part, 244 Part, 245 Part, 246 Part, 247 Part, 248 Part, 249 Part, 250 Part, 251 Part, 252 Part, 253 Part, 254 Part, 255 Part, 256 Part, 256/2K, 257 Part, 258 Part, 259 Part,

	260 Part, 261 Part, 262 Part, 262/2 Part, 262/4 Part, 262/7, 267 Part, 268 Part, 269 Part, 270 Part, 271 Part, 272 Part
Forest and Hill	Nil
Water bodies	19/1, 19/5, 23/4, 25/4, 25/5, 36/6, 36/25, 36/26, 36/31, 37, 44/2, 46/2, 46/3, 98/4, 99/1, 99/2 Part, 125 Part, 129, 130 Part, 131/4, 132 Part, 139 Part, 141/2A, 143/2, 147 Part, 150/2 Part, 159/6 Part, 161/2 Part, 170/2 Part, 171 Part, 176 Part, 221 Part, 223 Part, 225 Part
Transportation	1 Part, 2 Part, 4 Part, 5 Part, 6 Part, 7 Part, 9 Part, 10 Part, 11 Part, 12 Part, 16 Part, 17 Part, 18 Part, 19 Part, 20 Part, 21 Part, 23 Part, 24 Part, 26 Part, 30 Part, 31 Part, 32 Part, 34 Part, 35 Part, 36 Part, 38 Part, 39 Part, 40 Part, 41 Part, 42 Part, 43 Part, 44 Part, 45, 47 Part, 48 Part, 49 Part, 50 Part, 51, 52, 53 Part, 54 Part, 55, 56, 57 Part, 58 Part, 59 Part, 60 Part, 63 Part, 64 Part, 65 Part, 66 Part, 67 Part, 68 Part, 69 Part, 70 Part, 71 Part, 72 Part, 73 Part, 74 Part, 75 Part, 76, 77 Part, 78 Part, 79, 80, 81 Part, 82 Part, 83 Part, 84 Part, 85 Part, 87 Part, 90 Part, 92 Part, 93 Part, 94 Part, 95 Part, 99 Part, 99/2 Part, 100 Part, 101 Part, 102 Part, 103 Part, 104 Part, 105 Part, 106 Part, 107 Part, 109 Part, 110 Part, 111 Part, 112 Part, 113 Part, 114 Part, 115 Part, 116 Part, 117 Part, 118, 119, 120 Part, 121 Part, 122 Part, 123, 124 Part, 125 Part, 126, 128 Part, 130 Part, 131 Part, 132 Part, 133 Part, 134 Part, 135 Part, 135/15 Part, 136 Part, 137 Part, 137/1 Part, 138 Part, 139 Part, 140 Part, 141 Part, 142 Part, 143 Part, 144 Part, 145 Part, 146 Part, 146/2A Part, 147 Part, 148 Part, 149 Part, 150 Part, 150/2 Part, 151 Part, 152 Part, 153 Part, 154 Part, 155 Part, 156, 157, 158, 159 Part, 159/2 Part, 159/5 Part, 159/6 Part, 160 Part, 161 Part, 161/2 Part, 162 Part, 163 Part, 164 Part, 165 Part, 166, 167, 168 Part, 168/7A1 Part, 168/7B Part, 169 Part, 170 Part, 170/2 Part, 171 Part, 172, 173 Part, 174, 175, 176 Part, 177, 178, 179, 180, 181, 182 Part, 183, 184 Part, 185 Part, 186 Part, 187 Part, 188 Part, 189 Part, 191 Part, 192 Part, 193 Part, 194 Part, 195 Part, 196, 197 Part, 198, 199 Part, 201 Part, 202, 203 Part, 204 Part, 205 Part, 206, 207 Part, 208 Part, 209 Part, 210 Part, 211 Part, 212 Part, 213 Part, 214 Part, 215 Part, 216 Part, 217 Part, 218 Part, 219 Part, 220 Part, 221 Part, 222 Part, 223 Part, 225 Part, 226 Part, 228 Part, 229 Part, 230 Part, 231 Part, 232 Part, 233 Part, 234 Part, 235 Part, 236 Part, 237 Part, 238 Part, 239 Part, 240 Part, 241 Part, 242 Part, 243 Part, 244 Part, 245 Part, 246 Part, 247 Part, 248 Part, 249 Part, 250 Part, 251 Part, 252 Part, 253 Part, 254 Part, 255 Part, 256 Part, 256/2A Part, 257 Part, 258 Part, 259 Part, 260 Part, 261 Part, 262 Part, 262/2 Part, 262/5 Part, 263, 264, 265, 266, 267 Part, 268 Part, 269 Part, 270 Part, 271 Part, 272 Part
Proposed Road	Nil

Table 76: Salem LPA - Omalur Taluk - Thathaiyangrapatti - Schedule

Omalur Taluk - Thathaiyangrapatti	
Land Use	Survey Numbers
Residential	1 Part, 2 Part, 3 Part, 4 Part, 5 Part, 6 Part, 7 Part, 8 Part, 9 Part, 10 Part, 11 Part, 12 Part, 13 Part, 15 Part, 17 Part, 18 Part, 19 Part, 20 Part, 21 Part, 22 Part, 23 Part, 24 Part, 25 Part, 26 Part, 27 Part, 28 Part, 29 Part, 34 Part, 35 Part, 37 Part, 39 Part, 41 Part, 42 Part, 44 Part, 45 Part, 46 Part, 47 Part, 48 Part, 49 Part, 50 Part, 51 Part, 52 Part, 53 Part, 55 Part, 56 Part, 57 Part, 58 Part, 59 Part, 60 Part, 61 Part, 64 Part, 65 Part, 66 Part, 67 Part, 68 Part, 70 Part, 71 Part, 72 Part, 73 Part, 74 Part, 75 Part, 76 Part, 77 Part, 78 Part, 79 Part, 80 Part, 86 Part, 87 Part, 94 Part, 95 Part, 96 Part, 97 Part, 99 Part, 105 Part, 106 Part, 107 Part, 108 Part, 109 Part, 110 Part, 111 Part, 112 Part, 113 Part, 114 Part, 115 Part, 118 Part, 119 Part, 120 Part, 121 Part, 122 Part, 123 Part, 124 Part, 125 Part, 126 Part, 127 Part, 128 Part, 129 Part, 130 Part, 131 Part, 132 Part, 133 Part, 134 Part, 135 Part, 136 Part, 137 Part, 138 Part, 139 Part, 141 Part, 142 Part, 143 Part, 144 Part, 149 Part, 162 Part, 163 Part, 164 Part, 165 Part, 167 Part, 168 Part, 169 Part
Commercial	18 Part, 45 Part, 127 Part, 128 Part
Industrial	8 Part, 74 Part
Institutional	6 Part, 18 Part, 47 Part, 93 Part, 94 Part, 95 Part, 96 Part, 100 Part, 105 Part, 106 Part, 122 Part, 124 Part, 125 Part, 127 Part
Open Space and Recreational	Nil
Agricultural Use	1 Part, 2 Part, 3 Part, 4 Part, 5 Part, 6 Part, 7 Part, 8 Part, 9 Part, 10 Part, 11 Part, 12 Part, 13 Part, 14, 15 Part, 16, 17 Part, 18 Part, 19 Part, 20 Part, 21 Part, 22 Part, 23 Part, 24 Part, 25 Part, 26 Part, 27 Part, 28 Part, 29 Part, 30 Part, 31 Part, 32, 33 Part, 34 Part, 35 Part, 36, 37 Part, 38 Part, 39 Part, 41 Part, 42 Part, 44 Part, 45 Part, 46 Part, 47 Part, 48 Part, 49 Part, 50 Part, 51 Part, 52 Part, 53 Part, 54 Part, 55 Part, 56 Part, 57 Part, 58 Part, 59 Part, 60 Part, 61 Part, 62, 63, 64 Part, 65 Part, 66 Part, 67 Part, 68 Part, 69, 70 Part, 71 Part, 72 Part, 73 Part, 74 Part, 75 Part, 76 Part, 77 Part, 78 Part, 79 Part, 80 Part, 81, 82 Part, 83 Part, 84 Part, 85, 86 Part, 87 Part, 88 Part, 89 Part, 90 Part, 91 Part, 92, 93 Part, 94 Part, 95 Part, 96 Part, 97 Part, 98 Part, 99 Part, 100 Part, 101, 102 Part, 103 Part, 104 Part, 105 Part, 106 Part, 107 Part, 108 Part, 109 Part, 110 Part, 111 Part, 112 Part, 113 Part, 114 Part, 115 Part, 116, 117 Part, 118 Part, 119 Part, 120 Part, 121 Part, 122 Part, 123 Part, 124 Part, 125 Part, 126 Part, 127 Part, 128 Part, 129 Part, 130 Part, 131 Part, 132 Part, 133 Part, 134 Part, 135 Part, 136 Part, 137 Part, 138 Part, 139 Part, 140 Part,

	141 Part, 142 Part, 143 Part, 144 Part, 157 Part, 158 Part, 162 Part, 163 Part, 164 Part, 165 Part, 166, 167 Part, 168 Part, 169 Part
Forest and Hill	7 Part, 23 Part, 43 Part, 44 Part, 45 Part, 46 Part, 52 Part, 53 Part, 72 Part, 82 Part, 83 Part, 84 Part, 122 Part, 145 Part, 147 Part, 148 Part, 149 Part, 150 Part, 151 Part, 152, 153 Part, 156 Part, 157 Part, 158 Part, 159 Part, 160 Part, 167 Part
Water bodies	1 Part, 1/1, 1/2, 15/1, 15/2, 19 Part, 23 Part, 40 Part, 41 Part, 42/2, 53 Part, 89 Part, 150/4, 153/2, 154, 155, 156 Part, 159 Part, 160 Part, 161, 162 Part, 169 Part
Transportation	3 Part, 4 Part, 6 Part, 7 Part, 8 Part, 10 Part, 11 Part, 15 Part, 17 Part, 18 Part, 19 Part, 21 Part, 22 Part, 23 Part, 24 Part, 25 Part, 26 Part, 27 Part, 28 Part, 29 Part, 30 Part, 31 Part, 33 Part, 34 Part, 35 Part, 37 Part, 38 Part, 39 Part, 40 Part, 41 Part, 42 Part, 43 Part, 44 Part, 46 Part, 47 Part, 48 Part, 49 Part, 50 Part, 51 Part, 53 Part, 54 Part, 55 Part, 56 Part, 57 Part, 58 Part, 59 Part, 60 Part, 61 Part, 64 Part, 65 Part, 66 Part, 67 Part, 68 Part, 71 Part, 74 Part, 75 Part, 77 Part, 79 Part, 80 Part, 83 Part, 84 Part, 86 Part, 87 Part, 88 Part, 89 Part, 90 Part, 91 Part, 93 Part, 94 Part, 95 Part, 96 Part, 97 Part, 98 Part, 99 Part, 100 Part, 102 Part, 103 Part, 104 Part, 105 Part, 106 Part, 107 Part, 108 Part, 109 Part, 110 Part, 111 Part, 112 Part, 114 Part, 115 Part, 117 Part, 118 Part, 119 Part, 120 Part, 121 Part, 122 Part, 123 Part, 124 Part, 125 Part, 126 Part, 127 Part, 128 Part, 129 Part, 130 Part, 131 Part, 133 Part, 134 Part, 135 Part, 136 Part, 137 Part, 138 Part, 141 Part, 142 Part, 143 Part, 144 Part, 145 Part, 147 Part, 148 Part, 149 Part, 150 Part, 151 Part, 153 Part, 162 Part, 163 Part, 164 Part, 167 Part, 168 Part, 169 Part
Proposed Road	124 Part, 125 Part, 127 Part, 129 Part, 130 Part, 131 Part, 134 Part, 140 Part, 145 Part

Table 77: Salem LPA - Omalur Taluk - Thekkampatti - Schedule

Omalur Taluk - Thekkampatti	
Land Use	Survey Numbers
Residential	2 Part, 4 Part, 5 Part, 6 Part, 7 Part, 8 Part, 9 Part, 10 Part, 11 Part, 12 Part, 13 Part, 14 Part, 15 Part, 16 Part, 17 Part, 18 Part, 19 Part, 20 Part, 21 Part, 22 Part, 23 Part, 26 Part, 29 Part, 30 Part, 32 Part, 35 Part, 37 Part, 39 Part, 40 Part, 42 Part, 43 Part, 44 Part, 45 Part, 46 Part, 48 Part, 49 Part, 50 Part, 51 Part, 52 Part, 53 Part, 54 Part, 56 Part, 58 Part, 59 Part
Commercial	7 Part, 8 Part, 9 Part, 10 Part, 14 Part, 15 Part, 29 Part, 44 Part, 45 Part, 48 Part, 49 Part
Industrial	6 Part
Institutional	10 Part, 11 Part, 14 Part, 18 Part, 30 Part
Open Space and Recreational	Nil
Agricultural Use	1, 2 Part, 3 Part, 4 Part, 5 Part, 6 Part, 7 Part, 8 Part, 9 Part, 10 Part, 11 Part, 12 Part, 13 Part, 14 Part, 15 Part, 16 Part, 17 Part, 17/5, 18 Part, 19 Part, 20 Part, 21 Part, 22 Part, 23 Part, 25 Part, 26 Part, 29 Part, 30 Part, 32 Part, 35 Part, 36 Part, 37 Part, 39 Part, 40 Part, 42 Part, 43 Part, 44 Part, 45 Part, 46 Part, 48 Part, 49 Part, 50 Part, 51 Part, 52 Part, 53 Part, 54 Part, 56 Part, 58 Part, 59 Part
Forest and Hill	Nil
Water bodies	20/5, 21/7, 22 Part, 23/14, 24 Part, 25 Part, 25/2, 25/3, 26 Part, 27 Part, 28 Part, 29/1, 30 Part, 30/1, 31 Part, 32/5, 33 Part, 34 Part, 38 Part, 39 Part, 39/ (1,4), 40/1, 41 Part, 42/7, 46/11, 47 Part, 55 Part, 57 Part, 58/ (4,5)
Transportation	2 Part, 3 Part, 4 Part, 5 Part, 6 Part, 7 Part, 8 Part, 9 Part, 10 Part, 11 Part, 12 Part, 13 Part, 14 Part, 15 Part, 16 Part, 17 Part, 18 Part, 19 Part, 20 Part, 21 Part, 22 Part, 23 Part, 24 Part, 25 Part, 26 Part, 27 Part, 28 Part, 29 Part, 30 Part, 31 Part, 32 Part, 33 Part, 34 Part, 35 Part, 36 Part, 37 Part, 38 Part, 39 Part, 40 Part, 41 Part, 44 Part, 45 Part, 46 Part, 47 Part, 48 Part, 49 Part, 50 Part, 51 Part, 52 Part, 53 Part, 54 Part, 55 Part, 56 Part, 57 Part, 58 Part
Proposed Road	20 Part, 21 Part, 22 Part, 23 Part, 24 Part, 31 Part, 32 Part, 33 Part, 34 Part, 35 Part, 37 Part, 38 Part, 42 Part, 44 Part, 48 Part, 54 Part, 56 Part

Table 78: Salem LPA - Omalur Taluk - Thindamangalam - Schedule

Omalur Taluk - Thindamangalam	
Land Use	Survey Numbers
Residential	1 Part, 5 Part, 6 Part, 7 Part, 8 Part, 9 Part, 10 Part, 11 Part, 12 Part, 13 Part, 14 Part, 15 Part, 16 Part, 17 Part, 18 Part, 19 Part, 20 Part, 22 Part, 24 Part, 25 Part, 26 Part, 27 Part, 28 Part, 29 Part, 30 Part, 31 Part, 32 Part, 33 Part, 34 Part, 35 Part, 36 Part, 40 Part, 42 Part, 43 Part, 44 Part, 45 Part, 46 Part, 47 Part, 48 Part, 49 Part, 50 Part, 51 Part, 52 Part, 53 Part, 54 Part, 58 Part, 59 Part, 60 Part, 61 Part, 62 Part, 63 Part, 64 Part, 65 Part, 66 Part, 67 Part, 68 Part, 69 Part, 70 Part, 71 Part, 72 Part, 73 Part, 75 Part, 76 Part, 77 Part, 78 Part, 79 Part, 80 Part, 81 Part, 86 Part, 87 Part, 88 Part, 89 Part, 90 Part, 91 Part, 92 Part, 93 Part, 96 Part, 98 Part, 100 Part, 101 Part, 102 Part, 103 Part, 105 Part, 106 Part, 107 Part, 108 Part, 110 Part, 112 Part, 113 Part, 114 Part, 115 Part, 116 Part, 117 Part, 118 Part, 119 Part, 120 Part, 121 Part, 122 Part, 123 Part, 124 Part, 126 Part, 127 Part, 128 Part, 129 Part, 130 Part, 131 Part, 132 Part, 133 Part, 134 Part, 135 Part, 136 Part, 138 Part, 139 Part, 140 Part, 141 Part, 142 Part, 143 Part, 144 Part
Commercial	15 Part, 30 Part, 42 Part, 43 Part, 61 Part, 68 Part, 77 Part, 81 Part, 96 Part, 102 Part, 107 Part, 127 Part
Industrial	31 Part
Institutional	9 Part, 10 Part, 12 Part, 15 Part, 16 Part, 26 Part, 27 Part, 29 Part, 30 Part, 31 Part, 32 Part, 40 Part, 44 Part, 49 Part, 68 Part, 70 Part, 71 Part, 77 Part, 81 Part, 107 Part, 108 Part, 117 Part, 127 Part, 128 Part
Open Space and Recreational	Nil
Agricultural Use	1 Part, 2, 3 Part, 4, 5 Part, 6 Part, 7 Part, 8 Part, 9 Part, 10 Part, 11 Part, 12 Part, 13 Part, 14 Part, 15 Part, 16 Part, 17 Part, 18 Part, 19 Part, 20 Part, 22 Part, 24 Part, 25 Part, 26 Part, 27 Part, 28 Part, 29 Part, 30 Part, 31 Part, 32 Part, 33 Part, 34 Part, 35 Part, 36 Part, 37 Part, 39 Part, 40 Part, 42 Part, 43 Part, 44 Part, 45 Part, 46 Part, 47 Part, 48 Part, 49 Part, 50 Part, 51 Part, 52 Part, 53 Part, 54 Part, 55 Part, 56, 57, 58 Part, 59 Part, 60 Part, 61 Part, 62 Part, 63 Part, 64 Part, 65 Part, 66 Part, 67 Part, 68 Part, 69 Part, 70 Part, 71 Part, 72 Part, 73 Part, 74, 75 Part, 76 Part, 77 Part, 78 Part, 79 Part, 80 Part, 81 Part, 84 Part, 85 Part, 86 Part, 87 Part, 88 Part, 89 Part, 90 Part, 91 Part, 92 Part, 93 Part, 96 Part, 98 Part, 100 Part, 101 Part, 102 Part, 103 Part, 105 Part, 106 Part, 107 Part, 108 Part, 110 Part, 112 Part, 113 Part, 114 Part, 115 Part, 116 Part, 117 Part, 118 Part, 119 Part, 120 Part, 121 Part, 122 Part, 123 Part, 124 Part, 125, 126 Part, 127 Part, 128 Part, 129 Part, 130 Part, 131 Part, 132 Part, 133

	Part, 134 Part, 135 Part, 136 Part, 137 Part, 138 Part, 139 Part, 140 Part, 141 Part, 142 Part, 143 Part, 144 Part
Forest and Hill	3 Part, 7 Part, 8 Part, 9 Part, 10 Part, 11 Part, 12 Part, 50 Part, 51 Part, 52 Part, 58 Part, 59 Part, 60 Part, 61 Part, 62 Part, 95
Water bodies	6/3, 17 Part, 17/1, 18/5, 19/1, 25/3, 26/12, 36/9, 37 Part, 37/1, 37/5, 38, 39/11, 40/15, 45/3, 46/1, 54/4, 59/1, 59/4, 60/1, 60/2, 65 Part, 66 Part, 69 Part, 79/6, 84 Part
Transportation	1 Part, 3 Part, 5 Part, 6 Part, 7 Part, 8 Part, 9 Part, 10 Part, 11 Part, 12 Part, 13 Part, 14 Part, 15 Part, 16 Part, 17 Part, 18 Part, 19 Part, 20 Part, 21, 22 Part, 23, 24 Part, 25 Part, 26 Part, 27 Part, 28 Part, 29 Part, 30 Part, 31 Part, 32 Part, 33 Part, 34 Part, 35 Part, 36 Part, 37 Part, 39 Part, 41, 42 Part, 43 Part, 44 Part, 45 Part, 46 Part, 47 Part, 48 Part, 49 Part, 51 Part, 52 Part, 53 Part, 54 Part, 55 Part, 58 Part, 59 Part, 60 Part, 61 Part, 62 Part, 63 Part, 64 Part, 65 Part, 66 Part, 67 Part, 68 Part, 69 Part, 70 Part, 71 Part, 72 Part, 73 Part, 75 Part, 76 Part, 77 Part, 78 Part, 79 Part, 80 Part, 81 Part, 82, 83, 84 Part, 85 Part, 86 Part, 87 Part, 88 Part, 89 Part, 90 Part, 91 Part, 92 Part, 93 Part, 94, 96 Part, 97, 98 Part, 99, 100 Part, 101 Part, 102 Part, 103 Part, 104, 105 Part, 106 Part, 107 Part, 108 Part, 109, 110 Part, 111, 112 Part, 113 Part, 114 Part, 115 Part, 116 Part, 117 Part, 118 Part, 119 Part, 120 Part, 121 Part, 122 Part, 124 Part, 128 Part, 129 Part, 130 Part, 131 Part, 132 Part, 133 Part, 134 Part, 135 Part, 137 Part, 139 Part, 140 Part, 141 Part, 142 Part, 144 Part
Proposed Road	Nil

Table 79: Salem LPA - Omalur Taluk - Tholasampatti - Schedule

Omalur Taluk - Tholasampatti	
Land Use	Survey Numbers
Residential	2 Part, 3 Part, 5 Part, 6 Part, 7 Part, 8 Part, 9 Part, 10 Part, 11 Part, 12 Part, 13 Part, 16 Part, 18 Part, 19 Part, 20 Part, 21 Part, 22 Part, 23 Part, 25 Part, 26 Part, 27 Part, 28 Part, 29 Part, 30 Part, 31 Part, 32 Part, 33 Part, 34 Part, 35 Part
Commercial	10 Part, 11 Part, 13 Part, 15 Part
Industrial	Nil
Institutional	6 Part, 11 Part, 20 Part, 21 Part, 22 Part, 23 Part, 25 Part, 26 Part, 27 Part, 29 Part, 30 Part
Open Space and Recreational	Nil
Agricultural Use	2 Part, 2/4, 3 Part, 5 Part, 6 Part, 7 Part, 8 Part, 9 Part, 10 Part, 11 Part, 12 Part, 13 Part, 15 Part, 16 Part, 17, 18 Part, 19 Part, 20 Part, 21 Part, 22 Part, 23 Part, 25 Part, 26 Part, 27 Part, 28 Part, 29 Part, 30 Part, 31 Part, 32 Part, 33 Part, 34 Part, 35 Part
Forest and Hill	Nil
Water bodies	29 Part
Transportation	1, 2 Part, 3 Part, 4, 5 Part, 6 Part, 7 Part, 8 Part, 9 Part, 10 Part, 11 Part, 12 Part, 13 Part, 14, 15 Part, 16 Part, 18 Part, 19 Part, 20 Part, 21 Part, 22 Part, 23 Part, 24, 25 Part, 27 Part, 28 Part, 29 Part, 30 Part, 31 Part, 32 Part, 33 Part, 35 Part
Proposed Road	Nil

Table 80: Salem LPA - Omalur Taluk - Thundumaniyam - Schedule

Omalur Taluk - Thundumaniyam	
Land Use	Survey Numbers
Residential	1 Part, 2 Part, 3 Part, 4 Part, 5 Part, 6 Part, 7 Part, 8 Part, 9 Part, 10 Part, 11 Part, 12 Part, 13 Part, 14 Part, 15 Part, 16 Part, 17 Part, 18 Part, 19 Part, 20 Part, 21 Part, 22 Part, 23 Part, 24 Part
Commercial	22 Part
Industrial	Nil
Institutional	9 Part, 10 Part, 13 Part, 14 Part, 23 Part
Open Space and Recreational	Nil
Agricultural Use	1 Part, 2 Part, 3 Part, 4 Part, 5 Part, 6 Part, 7 Part, 8 Part, 9 Part, 10 Part, 11 Part, 12 Part, 13 Part, 14 Part, 15 Part, 16 Part, 17 Part, 18 Part, 19 Part, 20 Part, 21 Part, 22 Part, 23 Part, 24 Part
Forest and Hill	Nil
Water bodies	11/12
Transportation	1 Part, 2 Part, 3 Part, 5 Part, 6 Part, 7 Part, 8 Part, 11 Part, 12 Part, 13 Part, 14 Part, 15 Part, 16 Part, 18 Part, 19 Part, 20 Part, 21 Part, 22 Part, 23 Part, 24 Part
Proposed Road	Nil

Table 81: Salem LPA - Omalur Taluk - U.Maramangalam - Schedule

Omalur Taluk - U.Maramangalam	
Land Use	Survey Numbers
Residential	1 Part, 4 Part, 5 Part, 6 Part, 9 Part, 10 Part, 12 Part, 18 Part, 19 Part, 20 Part, 22 Part, 23 Part, 24 Part, 25 Part, 26 Part, 27 Part, 29 Part, 30 Part, 31 Part, 32 Part, 33 Part, 34 Part, 35 Part, 36 Part, 37 Part, 38 Part, 39 Part, 40 Part, 43 Part, 44 Part, 45 Part, 46 Part, 47 Part, 48 Part, 51 Part, 52 Part, 53 Part, 54 Part, 55 Part, 56 Part, 57 Part, 58 Part, 59 Part, 64 Part, 67 Part, 68 Part, 69 Part, 70 Part, 71 Part, 72 Part, 73 Part, 74 Part, 75 Part, 76 Part, 77 Part, 78 Part, 79 Part, 81 Part, 82 Part, 83 Part, 84 Part, 85 Part, 86 Part, 88 Part, 89 Part, 90 Part, 91 Part, 92 Part, 93 Part
Commercial	20 Part, 24 Part, 37 Part, 44 Part
Industrial	75 Part
Institutional	4 Part, 11 Part, 18 Part, 26 Part, 29 Part, 44 Part, 52 Part, 56 Part, 57 Part, 58 Part, 59 Part, 74 Part, 83 Part, 84 Part, 85 Part, 86 Part
Open Space and Recreational	Nil
Agricultural Use	1 Part, 2 Part, 3 Part, 4 Part, 5 Part, 6 Part, 9 Part, 10 Part, 11 Part, 12 Part, 15 Part, 16 Part, 18 Part, 19 Part, 20 Part, 21 Part, 22 Part, 23 Part, 24 Part, 25 Part, 26 Part, 27 Part, 28, 29 Part, 30 Part, 31 Part, 32 Part, 33 Part, 34 Part, 35 Part, 36 Part, 37 Part, 38 Part, 39 Part, 40 Part, 42, 43 Part, 44 Part, 45 Part, 46 Part, 47 Part, 48 Part, 51 Part, 52 Part, 53 Part, 54 Part, 55 Part, 56 Part, 57 Part, 58 Part, 59 Part, 61, 62, 63, 64 Part, 65 Part, 66 Part, 67 Part, 68 Part, 69 Part, 70 Part, 71 Part, 72 Part, 73 Part, 74 Part, 75 Part, 76 Part, 77 Part, 78 Part, 79 Part, 80 Part, 81 Part, 82 Part, 83 Part, 84 Part, 85 Part, 86 Part, 87 Part, 88 Part, 89 Part, 90 Part, 91 Part, 92 Part, 93 Part
Forest and Hill	Nil
Water bodies	29 Part, 80 Part
Transportation	1 Part, 2 Part, 3 Part, 4 Part, 5 Part, 6 Part, 7, 8, 9 Part, 10 Part, 11 Part, 13, 14, 15 Part, 16 Part, 17, 18 Part, 19 Part, 20 Part, 21 Part, 22 Part, 23 Part, 24 Part, 25 Part, 26 Part, 27 Part, 29 Part, 30 Part, 31 Part, 32 Part, 33 Part, 34 Part, 35 Part, 36 Part, 37 Part, 38 Part, 41, 43 Part, 44 Part, 45 Part, 46 Part, 47 Part, 48 Part, 49, 50, 51 Part, 52 Part, 53 Part, 54 Part, 55 Part, 56 Part, 57 Part, 58 Part, 59 Part, 60, 64 Part, 65 Part, 66 Part, 67 Part, 68 Part, 69 Part, 70 Part, 71 Part, 74 Part, 75 Part, 76 Part, 77 Part, 79 Part, 80 Part, 82 Part, 83 Part, 84 Part, 85 Part, 86 Part, 87 Part, 88 Part, 89 Part, 90 Part, 92 Part, 93 Part
Proposed Road	Nil

Table 82: Salem LPA - Omalur Taluk - Vedapatti - Schedule

Omalur Taluk - Vedapatti	
Land Use	Survey Numbers
Residential	1 Part, 2 Part, 3 Part, 4 Part, 5 Part, 6 Part, 7 Part, 8 Part, 9 Part, 10 Part, 11 Part, 12 Part, 13 Part, 14 Part, 15 Part, 16 Part, 18 Part, 19 Part, 21 Part, 24 Part, 26 Part, 27 Part, 29 Part, 30 Part, 31 Part, 34 Part, 35 Part, 36 Part, 37 Part, 39 Part, 40 Part, 42 Part
Commercial	34 Part, 35 Part
Industrial	Nil
Institutional	10 Part, 23 Part, 26 Part, 36 Part, 37 Part
Open Space and Recreational	Nil
Agricultural Use	1 Part, 2 Part, 3 Part, 4 Part, 5 Part, 6 Part, 7 Part, 8 Part, 9 Part, 10 Part, 11 Part, 12 Part, 13 Part, 14 Part, 15 Part, 16 Part, 18 Part, 19 Part, 20, 21 Part, 22, 23 Part, 24 Part, 25 Part, 26 Part, 27 Part, 29 Part, 30 Part, 31 Part, 34 Part, 35 Part, 36 Part, 37 Part, 38, 39 Part, 40 Part, 41, 42 Part
Forest and Hill	Nil
Water bodies	17, 28, 32, 33 Part
Transportation	1 Part, 2 Part, 3 Part, 4 Part, 5 Part, 7 Part, 9 Part, 10 Part, 11 Part, 12 Part, 13 Part, 14 Part, 15 Part, 19 Part, 25 Part, 26 Part, 27 Part, 29 Part, 30 Part, 31 Part, 33 Part, 34 Part, 35 Part, 36 Part, 37 Part, 42 Part
Proposed Road	Nil

Table 83: Salem LPA - Omalur Taluk - Vellakkalpatti - Schedule

Omalur Taluk - Vellakkalpatti	
Land Use	Survey Numbers
Residential	2 Part, 4 Part, 5 Part, 10 Part, 11 Part, 13 Part, 14 Part, 15 Part, 16 Part, 17 Part, 18 Part, 19 Part, 20 Part, 21 Part, 22 Part, 25 Part, 26 Part, 28 Part, 29 Part, 32 Part, 33 Part, 44 Part, 45 Part, 46 Part, 47 Part, 48 Part, 49 Part, 50 Part, 51 Part, 52 Part, 53 Part, 55, 58 Part, 59 Part, 60 Part, 62 Part, 63 Part, 68 Part, 69 Part, 70 Part, 71 Part, 72 Part, 73 Part, 74 Part, 75 Part, 76, 77 Part, 78 Part, 80 Part, 81 Part, 82 Part, 83 Part, 84 Part, 85, 86, 87, 88 Part, 89 Part, 90 Part, 91 Part, 94 Part, 95 Part, 96 Part, 97 Part, 98 Part, 99 Part, 105 Part, 106 Part, 107 Part, 111 Part, 112 Part, 115 Part, 117 Part, 118 Part, 119 Part, 120 Part, 121 Part, 122 Part, 123 Part, 125 Part, 130 Part, 131 Part, 132 Part
Commercial	14 Part, 16 Part, 17 Part, 22 Part, 28 Part, 29 Part, 32 Part, 33 Part, 40 Part, 42 Part, 46 Part, 56 Part, 58 Part, 68 Part, 82 Part, 88 Part, 89 Part, 91 Part, 96 Part, 99 Part
Industrial	11 Part, 13 Part, 20 Part, 28 Part, 29 Part, 32 Part, 33 Part, 41 Part, 43, 48 Part, 49 Part, 50 Part, 51 Part, 52 Part, 53 Part, 60 Part, 62 Part, 63 Part, 64 Part, 69 Part, 70 Part, 71 Part, 94 Part, 96 Part, 99 Part, 102 Part, 131 Part, 132 Part
Institutional	18 Part, 29 Part, 32 Part, 46 Part, 51 Part, 62 Part, 78 Part, 79 Part, 80 Part, 83 Part, 90 Part
Open Space and Recreational	2 Part, 3 Part, 4 Part, 5 Part, 74 Part
Agricultural Use	1 Part, 2 Part, 3 Part, 4 Part, 5 Part, 10 Part, 11 Part, 13 Part, 14 Part, 15 Part, 16 Part, 17 Part, 18 Part, 19 Part, 20 Part, 21 Part, 22 Part, 24 Part, 25 Part, 26 Part, 28 Part, 29 Part, 32 Part, 33 Part, 40 Part, 41 Part, 42 Part, 46 Part, 47 Part, 48 Part, 49 Part, 53 Part, 60 Part, 61, 64 Part, 68 Part, 70 Part, 71 Part, 72 Part, 73 Part, 74 Part, 75 Part, 79 Part, 80 Part, 81 Part, 83 Part, 84 Part, 88 Part, 89 Part, 91 Part, 94 Part, 95 Part, 96 Part, 97 Part, 98 Part, 102 Part, 103, 105 Part, 106 Part, 107 Part, 108 Part, 109, 110 Part, 111 Part, 112 Part, 113, 115 Part, 116 Part, 117 Part, 118 Part, 119 Part, 120 Part, 121 Part, 122 Part, 123 Part, 124 Part, 125 Part, 126 Part, 127 Part, 128 Part, 129 Part, 130 Part, 131 Part, 132 Part
Forest and Hill	46 Part, 97 Part, 107 Part, 118 Part, 132 Part, 133
Water bodies	1 Part, 2 Part, 2/1, 11/1B, 11/3, 12, 39, 41/5, 41/6, 41/7, 44/3, 56 Part, 57, 59/1, 60/1, 60/2, 69/3, 70/2, 70/3, 72/3, 73/1, 74/1, 75 Part, 75/1, 75/3, 78/4, 80/1, 83/5, 91/2, 92, 93, 95/1, 95/3, 96 Part, 99/2, 99/3, 104, 105/1, 107 Part, 108/2, 110 Part, 111 Part, 114, 116 Part, 117 Part, 123/1, 125 Part, 125/2, 126 Part, 127 Part, 129/1B, 129/2

Transportation	1 Part, 2 Part, 3 Part, 4 Part, 5 Part, 6, 7, 8, 9, 10 Part, 11 Part, 13 Part, 14 Part, 15 Part, 16 Part, 17 Part, 18 Part, 19 Part, 20 Part, 20/1B, 21/1B, 22 Part, 22/3B, 23, 24 Part, 25 Part, 26 Part, 26/2, 27, 28 Part, 28/2, 29 Part, 29/5B, 30, 31, 32 Part, 33 Part, 34, 35, 36, 37, 38, 40 Part, 44 Part, 45 Part, 46 Part, 47 Part, 48 Part, 49 Part, 50 Part, 51 Part, 52 Part, 53 Part, 54, 58 Part, 60 Part, 62 Part, 63 Part, 64 Part, 65, 66, 67, 68 Part, 69 Part, 70 Part, 71 Part, 72 Part, 73 Part, 77 Part, 78 Part, 79 Part, 80 Part, 81 Part, 82 Part, 83 Part, 84 Part, 88 Part, 89 Part, 91 Part, 94 Part, 95 Part, 96 Part, 97 Part, 98 Part, 99 Part, 100, 101, 102 Part, 105 Part, 106 Part, 107 Part, 108 Part, 110 Part, 111 Part, 112 Part, 115 Part, 116 Part, 117 Part, 118 Part, 119 Part, 120 Part, 121 Part, 122 Part, 123 Part, 124 Part, 125 Part, 126 Part, 127 Part, 128 Part, 129 Part, 130 Part, 131 Part, 132 Part
Proposed Road	Nil

Table 84: Salem LPA - Omalur Taluk - Vellalapatti - Schedule

Omalur Taluk - Vellalapatti	
Land Use	Survey Numbers
Residential	1 Part, 2 Part, 3 Part, 4 Part, 5 Part, 6 Part, 7 Part, 8 Part, 9 Part, 10 Part, 12 Part, 13 Part, 14 Part, 15 Part, 16 Part, 17 Part, 18 Part, 20 Part, 21 Part, 22 Part, 25 Part, 26 Part, 28 Part, 29 Part, 30 Part, 31 Part, 34 Part, 36 Part, 37 Part, 38 Part, 39 Part, 40 Part, 41 Part, 42 Part, 43 Part, 44 Part, 45 Part, 46 Part, 47 Part, 48 Part, 49 Part, 50 Part, 51 Part, 52 Part, 53 Part, 54 Part, 55 Part, 56 Part, 57 Part, 58 Part, 59 Part, 60 Part, 61 Part, 62 Part, 63 Part, 64 Part, 65 Part, 66 Part, 67 Part, 68 Part, 69 Part, 71 Part, 72 Part, 73 Part, 78 Part, 79 Part, 80 Part, 84 Part, 86 Part, 89 Part, 90 Part, 91 Part, 93 Part, 94 Part, 95 Part, 96 Part, 97 Part, 99 Part, 100 Part, 101 Part, 102 Part, 105 Part, 106 Part, 107 Part, 109 Part, 110 Part, 111 Part, 113 Part, 114 Part, 115 Part, 118 Part, 119 Part, 120 Part, 121 Part, 122 Part, 123 Part, 124 Part, 125 Part, 126 Part, 127 Part, 128 Part, 129 Part, 130 Part, 131 Part, 132 Part, 133 Part, 136 Part, 137 Part, 138 Part, 139 Part, 140 Part, 143 Part, 144 Part, 145 Part, 146 Part, 148 Part, 149 Part, 150 Part, 151 Part, 154 Part, 157 Part, 158 Part, 159 Part, 160 Part, 161 Part
Commercial	25 Part, 26 Part, 27 Part, 28 Part, 32 Part, 38 Part, 40 Part, 51 Part, 52 Part, 53 Part, 54 Part, 56 Part, 57 Part, 84 Part, 89 Part, 90 Part, 100 Part, 101 Part, 102 Part, 118 Part, 120 Part, 121 Part, 122 Part, 124 Part, 125 Part, 131 Part, 132 Part, 136 Part
Industrial	Nil
Institutional	42 Part, 51 Part, 52 Part, 53 Part, 55 Part, 79 Part, 91 Part, 100 Part, 101 Part, 102 Part, 110 Part, 111 Part, 118 Part, 120 Part, 121 Part, 127 Part, 128 Part, 129 Part, 130 Part, 131 Part, 132 Part, 137 Part, 160 Part
Open Space and Recreational	Nil
Agricultural Use	1 Part, 2 Part, 3 Part, 4 Part, 5 Part, 6 Part, 7 Part, 8 Part, 9 Part, 10 Part, 11 Part, 12 Part, 13 Part, 14 Part, 15 Part, 16 Part, 17 Part, 18 Part, 19 Part, 20 Part, 21 Part, 22 Part, 23, 24, 25 Part, 26 Part, 27 Part, 28 Part, 29 Part, 30 Part, 31 Part, 32 Part, 33 Part, 34 Part, 35, 36 Part, 37 Part, 38 Part, 39 Part, 40 Part, 41 Part, 42 Part, 43 Part, 44 Part, 45 Part, 46 Part, 47 Part, 48 Part, 49 Part, 50 Part, 51 Part, 52 Part, 53 Part, 54 Part, 55 Part, 56 Part, 57 Part, 58 Part, 59 Part, 60 Part, 61 Part, 62 Part, 63 Part, 64 Part, 65 Part, 66 Part, 67 Part, 68 Part, 69 Part, 70 Part, 71 Part, 72 Part, 73 Part, 75 Part, 77, 78 Part, 79 Part, 80 Part, 82 Part, 84 Part, 86 Part, 89 Part, 90 Part, 91 Part, 93 Part, 94 Part, 95 Part, 96 Part, 97 Part, 99 Part, 100 Part, 101 Part, 102 Part, 105 Part, 106 Part, 107 Part, 108 Part, 109 Part, 110 Part, 111 Part, 113 Part, 114 Part, 115 Part, 118

	Part, 119 Part, 120 Part, 121 Part, 122 Part, 123 Part, 124 Part, 125 Part, 126 Part, 127 Part, 128 Part, 129 Part, 130 Part, 131 Part, 132 Part, 133 Part, 136 Part, 137 Part, 138 Part, 139 Part, 140 Part, 143 Part, 144 Part, 145 Part, 146 Part, 148 Part, 149 Part, 150 Part, 151 Part, 152, 153 Part, 154 Part, 155 Part, 156 Part, 157 Part, 158 Part, 159 Part, 160 Part, 161 Part
Forest and Hill	Nil
Water bodies	14/11, 17 Part, 56 Part, 65 Part, 81, 82 Part, 83, 85, 86 Part, 87, 88 Part, 89 Part, 94 Part, 134 Part, 135 Part, 136 Part, 140 Part, 141, 142, 147 Part, 148 Part, 149 Part
Transportation	2 Part, 3 Part, 4 Part, 5 Part, 6 Part, 8 Part, 9 Part, 10 Part, 11 Part, 12 Part, 13 Part, 14 Part, 15 Part, 16 Part, 17 Part, 18 Part, 19 Part, 20 Part, 21 Part, 22 Part, 25 Part, 26 Part, 27 Part, 28 Part, 29 Part, 30 Part, 31 Part, 32 Part, 33 Part, 34 Part, 36 Part, 37 Part, 38 Part, 39 Part, 40 Part, 41 Part, 42 Part, 43 Part, 44 Part, 45 Part, 46 Part, 47 Part, 48 Part, 49 Part, 50 Part, 51 Part, 52 Part, 53 Part, 54 Part, 55 Part, 56 Part, 57 Part, 58 Part, 59 Part, 60 Part, 61 Part, 62 Part, 63 Part, 64 Part, 65 Part, 66 Part, 67 Part, 68 Part, 69 Part, 70 Part, 71 Part, 72 Part, 74, 75 Part, 76, 78 Part, 79 Part, 84 Part, 86 Part, 90 Part, 91 Part, 92, 93 Part, 94 Part, 95 Part, 96 Part, 97 Part, 98 Part, 99 Part, 100 Part, 101 Part, 102 Part, 103, 104, 105 Part, 106 Part, 107 Part, 108 Part, 109 Part, 110 Part, 111 Part, 112, 113 Part, 115 Part, 116, 117, 118 Part, 119 Part, 120 Part, 121 Part, 122 Part, 123 Part, 124 Part, 125 Part, 126 Part, 127 Part, 128 Part, 129 Part, 130 Part, 131 Part, 132 Part, 133 Part, 136 Part, 137 Part, 138 Part, 139 Part, 140 Part, 143 Part, 144 Part, 145 Part, 146 Part, 148 Part, 149 Part, 150 Part, 151 Part, 153 Part, 154 Part, 155 Part, 156 Part, 157 Part, 158 Part, 159 Part, 160 Part, 161 Part
Proposed Road	51 Part, 53 Part, 88 Part, 89 Part, 90 Part, 91 Part, 95 Part, 96 Part, 97 Part, 98 Part, 99 Part, 134 Part, 135 Part, 140 Part, 146 Part, 147 Part, 148 Part, 149 Part

Table 85: Salem LPA - Salem South Taluk - Agraharam Pulaveri - Schedule

Salem South Taluk - Agraharam Pulaveri	
Land Use	Survey Numbers
Residential	1 Part, 2, 4 Part, 5 Part, 13 Part, 17 Part, 23, 24 Part, 25 Part, 26 Part, 27 Part, 28 Part, 30 Part, 32 Part, 39 Part, 40 Part, 42 Part, 43 Part, 45 Part, 48 Part, 50 Part, 51 Part, 54 Part, 55 Part, 56 Part, 57 Part, 60 Part, 61 Part, 63 Part, 65 Part, 66 Part, 72, 74 Part, 75 Part, 77 Part, 79 Part, 81 Part, 82 Part, 87 Part, 89 Part, 91 Part, 93 Part, 94 Part, 98 Part, 100 Part, 101 Part, 102 Part, 103 Part, 104 Part, 105 Part, 106 Part, 108 Part, 112 Part, 113 Part, 114 Part, 115 Part, 118 Part, 120 Part, 122 Part, 126 Part, 127 Part, 128 Part, 130 Part, 131 Part, 132 Part, 139 Part, 140 Part, 142 Part, 143 Part, 144 Part, 146 Part, 147 Part, 148 Part, 149 Part, 151 Part, 152 Part, 153 Part, 154 Part, 158 Part, 160 Part, 162 Part, 163 Part, 167 Part, 169 Part, 170 Part, 173 Part, 174 Part, 175 Part, 176 Part, 178 Part, 179 Part, 180, 181 Part, 183 Part, 184, 185 Part, 186 Part, 187 Part, 191, 193, 194 Part, 195 Part, 196 Part, 197 Part, 198 Part, 199 Part, 200 Part, 201 Part, 202 Part, 203 Part, 204 Part, 206 Part, 207 Part, 208 Part, 210 Part, 211, 214 Part, 215 Part, 217 Part, 218 Part, 220 Part, 222 Part, 227 Part, 228 Part, 229 Part, 230 Part, 232 Part, 233 Part, 234 Part, 235 Part, 238 Part, 239 Part, 241 Part, 243 Part, 246 Part, 247 Part
Commercial	63 Part, 74 Part, 81 Part, 158 Part, 163 Part, 202 Part, 222 Part, 223 Part, 230 Part, 233 Part, 243 Part, 247 Part, 248 Part
Industrial	179 Part, 192 Part
Institutional	81 Part, 113 Part, 158 Part, 173 Part, 185 Part, 207 Part, 209 Part, 216 Part, 232 Part, 248 Part
Open Space and Recreational	Nil
Agricultural Use	1 Part, 4 Part, 5 Part, 6, 7, 8, 9, 10, 11, 12, 13 Part, 14, 15, 16 Part, 17 Part, 18 Part, 19, 20, 21, 24 Part, 25 Part, 26 Part, 27 Part, 28 Part, 29, 30 Part, 31, 32 Part, 33, 34, 36, 37, 38, 39 Part, 40 Part, 41 Part, 42 Part, 43 Part, 44 Part, 45 Part, 46, 47, 48 Part, 49 Part, 50 Part, 51 Part, 52, 54 Part, 55 Part, 56 Part, 60 Part, 61 Part, 62, 63 Part, 64 Part, 65 Part, 66 Part, 67, 68, 69 Part, 74 Part, 75 Part, 77 Part, 79 Part, 82 Part, 85 Part, 86, 87 Part, 89 Part, 91 Part, 93 Part, 94 Part, 95 Part, 96, 97 Part, 98 Part, 99, 100 Part, 101 Part, 102 Part, 103 Part, 104 Part, 105 Part, 106 Part, 107 Part, 108 Part, 109, 110 Part, 111 Part, 112 Part, 113 Part, 114 Part, 115 Part, 118 Part, 120 Part, 122 Part, 126 Part, 127 Part, 128 Part, 129, 130 Part, 131 Part, 132 Part, 133, 134 Part, 134/35, 135, 138, 139 Part, 140 Part, 141, 142 Part, 143 Part, 144 Part, 145 Part, 146 Part, 147 Part, 148 Part, 149 Part, 151 Part, 152 Part, 153 Part, 154 Part, 155, 158 Part, 160 Part, 161 Part, 162 Part, 163 Part, 164 Part, 167 Part, 169 Part,

	170 Part, 171 Part, 173 Part, 174 Part, 175 Part, 179 Part, 181 Part, 182 Part, 183 Part, 187 Part, 190, 194 Part, 195 Part, 196 Part, 197 Part, 198 Part, 199 Part, 200 Part, 201 Part, 202 Part, 203 Part, 204 Part, 205 Part, 206 Part, 207 Part, 209 Part, 210 Part, 215 Part, 216 Part, 217 Part, 218 Part, 220 Part, 222 Part, 227 Part, 228 Part, 229 Part, 230 Part, 231, 232 Part, 233 Part, 234 Part, 235 Part, 236 Part, 237 Part, 238 Part, 239 Part, 240 Part, 241 Part, 242 Part, 243 Part, 244 Part, 245 Part, 246 Part, 247 Part, 248 Part, 249
Forest and Hill	232 Part, 248 Part
Water bodies	1/2, 1/3, 4/3, 5/2 Part, 18 Part, 26 Part, 44 Part, 44/1B, 69 Part, 70, 71, 75 Part, 76, 83, 84, 85/1 Part, 87 Part, 88, 89 Part, 90, 91 Part, 92, 93/5, 94/4, 103/9, 104 Part, 105 Part, 106 Part, 107 Part, 111 Part, 112 Part, 123, 124 Part, 136, 137, 145 Part, 152 Part, 154/1A, 156, 157 Part, 159 Part, 161 Part, 162 Part, 167 Part, 169 Part, 170 Part, 171 Part, 172, 174 Part, 194 Part, 195/1, 197 Part, 203/1 Part, 204/16, 205/1 Part, 206/1 Part, 217/7, 236 Part, 237/1, 238 Part
Transportation	1 Part, 3, 4 Part, 5 Part, 5/2 Part, 13 Part, 16 Part, 17 Part, 26 Part, 27 Part, 28 Part, 30 Part, 39 Part, 40 Part, 41 Part, 42 Part, 43 Part, 45 Part, 48 Part, 49 Part, 54 Part, 55 Part, 56 Part, 57 Part, 59, 60 Part, 61 Part, 63 Part, 64 Part, 65 Part, 66 Part, 73, 74 Part, 77 Part, 78, 79 Part, 80, 85/1 Part, 87 Part, 89 Part, 91 Part, 93 Part, 94 Part, 95 Part, 97 Part, 98 Part, 100 Part, 101 Part, 102 Part, 103 Part, 104 Part, 105 Part, 106 Part, 107 Part, 108 Part, 110 Part, 111 Part, 112 Part, 113 Part, 114 Part, 115 Part, 116, 117, 118 Part, 119, 121, 122 Part, 124 Part, 125, 126 Part, 130 Part, 131 Part, 132 Part, 139 Part, 142 Part, 143 Part, 144 Part, 145 Part, 146 Part, 147 Part, 148 Part, 149 Part, 150, 151 Part, 152 Part, 153 Part, 157 Part, 158 Part, 159 Part, 160 Part, 162 Part, 163 Part, 164 Part, 165, 166, 167 Part, 168, 169 Part, 173 Part, 174 Part, 175 Part, 176 Part, 177, 178 Part, 179 Part, 182 Part, 183 Part, 185 Part, 186 Part, 187 Part, 188, 189, 192 Part, 194 Part, 195 Part, 196 Part, 197 Part, 198 Part, 199 Part, 201 Part, 202 Part, 203 Part, 203/1 Part, 204 Part, 205/1 Part, 206 Part, 206/1 Part, 207 Part, 208 Part, 209 Part, 212, 213, 214 Part, 215 Part, 216 Part, 217 Part, 218 Part, 219, 220 Part, 221, 222 Part, 223 Part, 224, 226, 227 Part, 228 Part, 229 Part, 232 Part, 233 Part, 234 Part, 235 Part, 237 Part, 238 Part, 239 Part, 240 Part, 242 Part, 244 Part, 245 Part, 246 Part, 248 Part
Proposed Road	Nil

Table 86: Salem LPA - Salem South Taluk - Akkaraipalayam - Schedule

Salem South Taluk - Akkaraipalayam	
Land Use	Survey Numbers
Residential	2 Part, 3 Part, 4 Part, 9 Part, 10 Part, 11 Part, 12 Part, 17 Part, 19 Part, 20 Part, 21 Part, 22 Part, 23 Part, 24 Part, 25 Part, 26 Part, 27 Part, 28 Part, 29 Part, 30 Part, 31 Part, 32 Part, 33 Part, 34 Part, 35 Part, 37 Part, 38 Part, 39 Part, 40 Part, 41 Part, 43 Part, 45 Part, 46 Part, 47 Part, 48 Part, 49 Part, 50 Part, 51 Part, 52 Part, 54 Part, 55 Part, 56 Part, 57 Part, 58, 59 Part, 60 Part, 61 Part, 62, 66 Part, 67 Part, 68 Part, 71 Part, 72 Part, 73 Part, 74 Part, 75 Part, 76 Part, 77 Part, 78 Part, 79 Part, 80 Part, 81 Part, 83 Part, 84 Part, 85 Part, 86 Part, 87 Part, 88 Part, 89 Part, 95 Part, 97 Part, 100 Part, 101 Part, 102 Part, 104 Part, 105 Part, 106 Part, 109 Part, 110 Part
Commercial	20 Part, 24 Part, 28 Part, 47 Part, 48 Part, 49 Part, 50 Part, 60 Part, 61 Part
Industrial	47 Part, 48 Part
Institutional	2 Part, 26 Part, 28 Part, 34 Part, 45 Part, 70 Part, 74 Part
Open Space and Recreational	Nil
Agricultural Use	1 Part, 2 Part, 3 Part, 4 Part, 5, 8 Part, 9 Part, 10 Part, 11 Part, 12 Part, 13, 16, 17 Part, 18, 19 Part, 20 Part, 21 Part, 22 Part, 23 Part, 24 Part, 25 Part, 26 Part, 27 Part, 28 Part, 29 Part, 30 Part, 31 Part, 32 Part, 33 Part, 34 Part, 35 Part, 36 Part, 37 Part, 38 Part, 39 Part, 40 Part, 41 Part, 42, 43 Part, 44 Part, 45 Part, 46 Part, 47 Part, 48 Part, 49 Part, 50 Part, 51 Part, 52 Part, 53 Part, 54 Part, 55 Part, 56 Part, 57 Part, 59 Part, 60 Part, 61 Part, 63, 64 Part, 65 Part, 66 Part, 67 Part, 68 Part, 69 Part, 70 Part, 71 Part, 72 Part, 73 Part, 74 Part, 75 Part, 76 Part, 77 Part, 78 Part, 79 Part, 80 Part, 81 Part, 82 Part, 83 Part, 84 Part, 85 Part, 86 Part, 87 Part, 88 Part, 89 Part, 90 Part, 91 Part, 94 Part, 95 Part, 97 Part, 100 Part, 101 Part, 102 Part, 104 Part, 105 Part, 106 Part, 107 Part, 108 Part, 109 Part, 110 Part, 111 Part
Forest and Hill	22 Part, 31 Part, 33 Part, 35 Part, 43 Part, 47 Part, 49 Part, 64 Part, 65 Part, 72 Part, 81 Part, 82 Part, 83 Part
Water bodies	1/1, 6, 7, 8 Part, 14, 15, 40 Part, 87/7, 92, 93, 96, 104 Part, 104/3, 107/1, 108/1, 111 Part, 111/16, 111/17, 112
Transportation	2 Part, 3 Part, 3/1, 4 Part, 4/3, 9 Part, 9/3, 10 Part, 10/4, 11 Part, 12 Part, 17 Part, 19 Part, 20 Part, 21 Part, 22/1, 23 Part, 23/1, 24 Part, 25 Part, 26 Part, 27 Part, 28 Part, 28/2, 29 Part, 29/1, 30 Part, 30/1, 31 Part, 32 Part, 32/1, 33 Part, 34 Part, 35 Part, 36 Part, 36/1, 37 Part, 38 Part, 39 Part, 40 Part, 43 Part, 44 Part, 45 Part, 46 Part, 47 Part, 48 Part, 49 Part, 50 Part, 51 Part, 52 Part, 53 Part, 53/4, 54 Part, 55 Part, 56 Part, 57 Part, 59 Part,

	60 Part, 61 Part, 64 Part, 65 Part, 66 Part, 67/1, 68 Part, 68/12, 69 Part, 70 Part, 71 Part, 72/2, 72/3, 73 Part, 74 Part, 75 Part, 76 Part, 77 Part, 78 Part, 78/8, 78/13, 78/24, 79 Part, 79/1, 80 Part, 80/1, 81 Part, 83 Part, 84 Part, 84/1, 85 Part, 86 Part, 86/4, 87 Part, 87/2, 88 Part, 88/6, 89 Part, 89/7, 90 Part, 91 Part, 94 Part, 95 Part, 97 Part, 97/10, 97/11B, 97/12B, 98, 99, 100 Part, 101/5, 102 Part, 102/8, 103, 104 Part, 106 Part, 109 Part, 110 Part, 111 Part
Proposed Road	Nil

Table 87: Salem LPA - Salem South Taluk - Amani Kondalampatti - Schedule

Salem South Taluk - Amani Kondalampatti	
Land Use	Survey Numbers
Residential	1 Part, 2 Part, 3 Part, 4 Part, 5 Part, 6 Part, 7 Part, 8 Part, 9 Part, 10 Part, 11 Part, 12 Part, 13 Part, 14 Part, 15 Part, 16 Part, 17 Part, 18 Part, 19 Part, 22 Part, 23 Part, 27 Part, 28 Part, 29 Part, 30 Part, 31 Part, 32 Part, 33 Part, 34 Part, 35 Part, 36 Part, 37 Part, 38 Part, 39 Part, 40 Part, 41 Part, 42 Part, 43 Part, 44 Part, 45 Part, 46 Part, 47 Part, 48 Part, 49 Part, 51 Part, 52 Part, 53 Part, 54 Part, 55 Part, 56 Part, 57 Part, 58 Part, 59 Part, 60 Part, 61 Part, 62 Part, 63 Part, 64 Part, 65 Part, 66 Part, 68 Part, 71 Part, 72 Part, 74 Part, 76 Part, 77 Part, 80 Part
Commercial	1 Part, 2 Part, 3 Part, 4 Part, 5 Part, 6 Part, 7 Part, 8 Part, 11 Part, 12 Part, 13 Part, 14 Part, 15 Part, 16 Part, 17 Part, 18 Part, 19 Part, 22 Part, 23 Part, 31 Part, 32 Part, 33 Part, 34 Part, 35 Part, 37 Part, 38 Part, 39 Part, 40 Part, 42 Part, 43 Part, 44 Part, 45 Part, 46 Part, 47 Part, 48 Part, 49 Part, 53 Part, 57 Part, 61 Part, 68 Part, 71 Part, 74 Part, 76 Part, 77 Part
Industrial	5 Part, 8 Part, 12 Part, 14 Part, 34 Part, 36 Part, 37 Part, 39 Part, 40 Part, 41 Part, 44 Part, 48 Part, 49 Part, 56 Part, 58 Part, 60 Part, 66 Part, 72 Part, 74 Part
Institutional	2 Part, 3 Part, 4 Part, 5 Part, 7 Part, 8 Part, 9 Part, 10 Part, 11 Part, 16 Part, 17 Part, 19 Part, 22 Part, 29 Part, 31 Part, 32 Part, 33 Part, 35 Part, 37 Part, 38 Part, 39 Part, 40 Part, 41 Part, 42 Part, 43 Part, 44 Part, 45 Part, 47 Part, 48 Part, 49 Part, 53 Part, 54 Part, 56 Part, 57 Part, 65 Part, 71 Part, 72 Part, 75, 77 Part
Open Space and Recreational	7 Part, 15 Part
Agricultural Use	2 Part, 4 Part, 5 Part, 7 Part, 11 Part, 13 Part, 14 Part, 16 Part, 17 Part, 18 Part, 19 Part, 22 Part, 23 Part, 27 Part, 28 Part, 29 Part, 30 Part, 31 Part, 32 Part, 33 Part, 34 Part, 35 Part, 36 Part, 37 Part, 38 Part, 40 Part, 41 Part, 44 Part, 45 Part, 47 Part, 48 Part, 51 Part, 52 Part, 54 Part, 55 Part, 56 Part, 57 Part, 58 Part, 59 Part, 60 Part, 61 Part, 62 Part, 63 Part, 64 Part, 65 Part, 66 Part, 68 Part, 71 Part, 72 Part, 74 Part, 76 Part, 77 Part, 80 Part
Forest and Hill	17 Part, 43 Part, 67, 81
Water bodies	12 Part, 20 Part, 21 Part, 24 Part, 25 Part, 26 Part, 33 Part, 48 Part, 50, 56 Part
Transportation	1 Part, 2 Part, 3 Part, 4 Part, 5 Part, 6 Part, 7 Part, 8 Part, 9 Part, 10 Part, 11 Part, 12 Part, 13 Part, 14 Part, 15 Part, 16 Part, 17 Part, 18 Part, 19 Part, 20 Part, 21 Part, 22 Part, 23 Part, 24 Part, 25 Part, 26 Part, 27 Part, 28 Part, 29 Part, 30 Part, 31 Part, 32 Part, 33 Part, 34 Part, 35 Part, 36

	Part, 37 Part, 38 Part, 39 Part, 40 Part, 41 Part, 42 Part, 43 Part, 44 Part, 45 Part, 46 Part, 47 Part, 48 Part, 49 Part, 53 Part, 54 Part, 55 Part, 56 Part, 57 Part, 58 Part, 59 Part, 60 Part, 61 Part, 62 Part, 63 Part, 64 Part, 65 Part, 66 Part, 69, 70, 71 Part, 72 Part, 73, 74 Part, 76 Part, 77 Part, 78, 79, 80 Part
Proposed Road	Nil

Table 88: Salem LPA - Salem South Taluk - Anaikkuttaipatti - Schedule

Salem South Taluk - Anaikkuttaipatti	
Land Use	Survey Numbers
Residential	1 Part, 2 Part, 6 Part, 8 Part, 9 Part, 10 Part, 12 Part, 14 Part, 15 Part, 16 Part, 17 Part, 19 Part, 20 Part, 22 Part, 24 Part, 25 Part, 26 Part, 28 Part, 29 Part, 30 Part, 31 Part
Commercial	8 Part
Industrial	Nil
Institutional	2 Part, 3 Part, 26 Part, 28 Part
Open Space and Recreational	17 Part
Agricultural Use	1 Part, 2 Part, 3 Part, 4, 6 Part, 7, 8 Part, 9 Part, 10 Part, 12 Part, 13, 14 Part, 15 Part, 16 Part, 17 Part, 19 Part, 20 Part, 21, 22 Part, 24 Part, 25 Part, 26 Part, 28 Part, 29 Part, 30 Part, 31 Part
Forest and Hill	Nil
Water bodies	11 Part, 12 Part, 17 Part, 18 Part, 29 Part
Transportation	1 Part, 2 Part, 5, 6 Part, 8 Part, 9 Part, 10 Part, 11 Part, 12 Part, 14 Part, 15 Part, 16 Part, 17 Part, 18 Part, 19 Part, 20 Part, 22 Part, 23, 24 Part, 25 Part, 26 Part, 27, 28 Part, 28/2, 29 Part, 30 Part, 31 Part
Proposed Road	Nil

Table 89: Salem LPA - Salem South Taluk - Ariyampalayam - Schedule

Salem South Taluk - Ariyampalayam	
Land Use	Survey Numbers
Residential	1 Part, 3 Part, 4 Part, 5 Part, 6 Part, 6/1 Part, 7 Part, 7/1 Part, 9 Part, 10 Part, 11 Part, 12 Part, 13 Part, 13/1 Part, 14 Part, 17 Part, 18 Part, 19 Part, 20 Part, 21 Part, 22 Part, 23 Part, 24 Part, 25 Part, 27 Part, 28 Part, 29 Part, 30 Part, 31 Part, 32 Part, 33 Part, 34 Part, 35 Part, 36 Part, 38 Part, 38/2 Part, 41 Part, 43 Part, 44 Part, 46 Part, 47 Part, 48 Part, 50 Part, 51/1 Part, 55 Part, 57 Part, 59 Part
Commercial	44 Part, 48 Part, 50 Part
Industrial	27 Part, 64 Part, 65 Part
Institutional	17 Part, 50 Part, 51 Part, 51/1 Part, 52 Part, 56 Part, 65 Part
Open Space and Recreational	48 Part, 56 Part
Agricultural Use	1 Part, 3 Part, 4 Part, 5 Part, 6 Part, 6/1 Part, 7 Part, 7/1 Part, 9 Part, 10 Part, 11 Part, 12 Part, 13 Part, 13/1 Part, 14 Part, 17 Part, 18 Part, 19 Part, 19/1, 20 Part, 20/1 Part, 21 Part, 22 Part, 23 Part, 24 Part, 25 Part, 27 Part, 28 Part, 29 Part, 30 Part, 31 Part, 31/4, 32 Part, 33 Part, 34 Part, 35 Part, 36 Part, 38 Part, 38/2 Part, 41 Part, 42 Part, 42/1, 43 Part, 44 Part, 46 Part, 47 Part, 48 Part, 50 Part, 51/1 Part, 52 Part, 55 Part, 56 Part, 57 Part, 59 Part, 62 Part, 63, 64 Part, 65 Part
Forest and Hill	7/1 Part, 13/1 Part, 20 Part
Water bodies	1/2, 2, 8, 15, 16, 26, 28 Part, 37, 39, 40, 46/1 Part, 58, 64/1 Part
Transportation	1/1, 3 Part, 4 Part, 6 Part, 6/1 Part, 7/1 Part, 12 Part, 13 Part, 13/1 Part, 17 Part, 20/1 Part, 22 Part, 24 Part, 24/18, 24/19B, 25/13B, 25/20, 25/21, 27 Part, 27/2B, 27/4B, 27/5, 31 Part, 32 Part, 32/1B, 32/2, 33/5B, 35 Part, 38 Part, 38/2 Part, 41 Part, 41/7B, 42/2B, 43 Part, 43/7, 44 Part, 44/9C2, 45, 46/1 Part, 46/2A1, 47 Part, 48 Part, 48/1A1, 49, 50/1B, 51/1 Part, 52 Part, 53, 54, 55 Part, 56 Part, 57 Part, 59 Part, 60, 61, 62/1, 62/4, 64/1 Part, 65 Part, 65/1E2B
Proposed Road	Nil

Table 90: Salem LPA - Salem South Taluk - Attavanai Pulaveri - Schedule

Salem South Taluk - Attavanai Pulaveri	
Land Use	Survey Numbers
Residential	1 Part, 2 Part, 3 Part, 5 Part, 6 Part, 7 Part, 8 Part, 9 Part, 10 Part, 11 Part, 12 Part, 13 Part
Commercial	12 Part, 13 Part
Industrial	6 Part
Institutional	7 Part, 8 Part, 9/4, 12 Part, 13 Part
Open Space and Recreational	1 Part
Agricultural Use	1 Part, 2 Part, 3 Part, 4 Part, 5 Part, 6 Part, 7 Part, 8 Part, 9 Part, 10 Part, 11 Part, 12 Part, 13 Part
Forest and Hill	Nil
Water bodies	1/12A Part, 3/2B, 4/1A, 6 Part
Transportation	1 Part, 1/12A Part, 1/17, 2 Part, 3 Part, 3/1, 5 Part, 6 Part, 6/14, 7 Part, 7/7, 8 Part, 9 Part, 10 Part, 10/1, 10/2, 11/4, 12 Part, 13 Part
Proposed Road	Nil

Table 91: Salem LPA - Salem South Taluk - Attayampatti - Schedule

Salem South Taluk - Attayampatti	
Land Use	Survey Numbers
Residential	1 Part, 2, 3, 4 Part, 5 Part, 6 Part, 7 Part, 8 Part, 10 Part, 13 Part, 15 Part, 16 Part, 17 Part, 18 Part, 19 Part, 21 Part, 22 Part, 23 Part, 24 Part, 25 Part, 26 Part, 27 Part, 28 Part, 29 Part, 30 Part, 32 Part, 32/1 Part, 32/5B, 33 Part, 34/1, 35 Part, 36 Part, 37 Part, 38 Part, 39 Part, 40/3 Part, 41 Part, 42 Part, 43 Part, 44 Part, 45 Part, 47 Part, 48 Part, 49 Part, 50 Part, 51 Part, 52 Part, 53 Part, 54 Part, 55 Part, 56 Part, 57 Part, 58 Part, 59 Part, 60 Part, 61 Part, 64 Part, 65 Part, 66 Part, 67 Part, 68 Part, 69 Part, 70 Part, 71 Part, 72 Part
Commercial	7 Part, 8 Part, 13 Part, 15 Part, 21 Part, 25 Part, 26 Part, 27 Part, 28 Part, 30 Part, 32 Part, 32/1 Part, 37 Part, 42 Part, 44 Part, 45 Part, 47 Part, 48 Part, 61 Part, 64 Part, 65 Part
Industrial	7 Part, 44 Part, 45 Part
Institutional	6 Part, 7 Part, 8 Part, 13 Part, 15 Part, 19 Part, 21 Part, 25 Part, 26 Part, 27 Part, 28 Part, 29 Part, 30 Part, 32 Part, 33 Part, 40/1 Part, 40/2, 40/3 Part, 41 Part, 42 Part, 42/2, 42/3, 42/4, 42/5B, 44 Part, 48 Part, 49 Part
Open Space and Recreational	Nil
Agricultural Use	1 Part, 4 Part, 5 Part, 6 Part, 7 Part, 8 Part, 15 Part, 17 Part, 18 Part, 19 Part, 21 Part, 34 Part, 35 Part, 38 Part, 39 Part, 40 Part, 40/3 Part, 41 Part, 44 Part, 48 Part, 49 Part, 50 Part, 51 Part, 52 Part, 53 Part, 54 Part, 55 Part, 56 Part, 57 Part, 58 Part, 59 Part, 60 Part, 61 Part, 62 Part, 64 Part, 65 Part, 66 Part, 67 Part, 68 Part, 69 Part, 70 Part, 71 Part, 72 Part, 73
Forest and Hill	Nil
Water bodies	32 Part, 32/1 Part
Transportation	1 Part, 4 Part, 5 Part, 6 Part, 8 Part, 9, 10 Part, 11, 12, 13 Part, 14, 15 Part, 16 Part, 17 Part, 18 Part, 19 Part, 19/6, 20, 21 Part, 22 Part, 23 Part, 24 Part, 25 Part, 26 Part, 27 Part, 28 Part, 29 Part, 30 Part, 31, 32 Part, 32/1 Part, 33 Part, 33/3, 35 Part, 36 Part, 37 Part, 38 Part, 39 Part, 40/1 Part, 40/3 Part, 41 Part, 42 Part, 43/2, 44 Part, 45 Part, 46, 47 Part, 47/2, 48 Part, 49 Part, 50 Part, 51/1, 52 Part, 53 Part, 55 Part, 56 Part, 57 Part, 58 Part, 59 Part, 60 Part, 61 Part, 62 Part, 62/1, 63 Part, 64 Part, 64/2, 65 Part, 66 Part, 67 Part, 71 Part, 72 Part
Proposed Road	53 Part, 54 Part, 57 Part, 58 Part, 59 Part, 63 Part

Table 92: Salem LPA - Salem South Taluk - Bairoji Agraharam - Schedule

Salem South Taluk - Bairoji Agraharam	
Land Use	Survey Numbers
Residential	1 Part, 2 Part, 3 Part, 9 Part, 10 Part, 11 Part, 13 Part, 14 Part, 39 Part, 40 Part, 43 Part, 44 Part, 54 Part, 56 Part, 57 Part, 61 Part, 62 Part, 65 Part, 66 Part, 68 Part, 69 Part, 70 Part, 71 Part, 72 Part, 73 Part, 74 Part, 75 Part, 76 Part, 77 Part, 78 Part, 79 Part, 80 Part, 83 Part, 84 Part, 85 Part, 87 Part, 88 Part, 89 Part, 90 Part, 91 Part, 92 Part, 93 Part, 106 Part, 117 Part, 119 Part, 125 Part, 128 Part, 129 Part, 146 Part, 148 Part, 150 Part, 158 Part, 158/1, 159 Part, 162 Part, 163 Part, 164 Part, 165 Part, 166 Part, 167 Part, 169 Part, 170 Part, 171 Part, 172 Part, 173 Part, 174 Part, 175 Part, 176 Part, 177 Part, 178 Part, 179 Part, 183 Part, 185 Part, 186 Part, 187 Part, 188 Part, 189 Part, 190 Part, 191 Part, 192 Part, 193 Part, 194 Part, 195 Part, 196 Part, 197 Part, 198 Part, 199 Part, 200 Part, 201 Part, 202 Part, 203 Part, 204 Part, 205 Part, 206 Part, 208 Part, 209 Part, 212 Part, 213 Part, 228 Part, 244 Part, 245 Part, 246 Part, 255 Part, 256 Part, 257 Part, 258 Part, 259 Part, 261 Part, 262 Part, 264 Part, 265 Part, 266 Part, 267 Part, 270 Part, 272 Part, 273 Part, 275 Part, 276 Part, 278 Part, 279 Part, 280 Part, 281 Part, 282 Part, 283 Part, 284 Part, 285 Part, 286 Part, 290 Part, 292 Part, 293 Part, 296 Part, 297 Part, 298 Part, 299 Part, 300 Part, 301 Part, 303 Part, 305 Part
Commercial	61 Part, 128 Part, 165 Part, 171 Part, 173 Part, 174 Part, 209 Part
Industrial	11 Part, 71 Part, 116 Part, 164 Part, 198 Part
Institutional	1 Part, 39 Part, 73 Part, 106 Part, 118 Part, 125 Part, 128 Part, 133 Part, 135 Part, 144 Part, 150 Part, 158 Part, 160 Part, 167 Part, 174 Part, 187 Part, 195 Part, 207 Part, 285 Part
Open Space and Recreational	78 Part
Agricultural Use	1 Part, 2 Part, 3 Part, 4, 9 Part, 10 Part, 11 Part, 12, 13 Part, 14 Part, 15, 16, 17, 18, 19, 20, 21 Part, 22, 23, 24, 25, 26, 27, 28, 29, 30, 31, 32, 33, 34, 35, 36, 37, 38, 39 Part, 40 Part, 41, 42, 43 Part, 44 Part, 45, 46, 47, 48, 49, 50, 51, 52, 53, 54 Part, 55, 56 Part, 57 Part, 58 Part, 59, 60 Part, 61 Part, 62 Part, 63, 64, 65 Part, 66 Part, 67 Part, 68 Part, 69 Part, 70 Part, 71 Part, 72 Part, 73 Part, 74 Part, 75 Part, 76 Part, 77 Part, 78 Part, 79 Part, 80 Part, 81, 82, 83 Part, 84 Part, 85 Part, 86 Part, 87 Part, 88 Part, 89 Part, 90 Part, 91 Part, 92 Part, 93 Part, 94 Part, 95, 98 Part, 106 Part, 110 Part, 113, 116 Part, 117 Part, 118 Part, 119 Part, 128 Part, 129 Part, 135 Part, 141 Part, 144 Part, 145 Part, 148 Part, 150 Part, 158 Part, 159 Part, 160 Part, 161, 162 Part, 163 Part, 164 Part, 165 Part, 166 Part, 167 Part, 168, 169 Part, 170 Part, 172 Part, 173 Part, 174 Part, 174/14, 175 Part, 176 Part, 177 Part, 178 Part, 179 Part, 180, 181, 182, 183 Part,

	184, 185 Part, 186 Part, 187 Part, 188 Part, 189 Part, 190 Part, 191 Part, 192 Part, 193 Part, 194 Part, 195 Part, 196 Part, 197 Part, 198 Part, 199 Part, 200 Part, 201 Part, 202 Part, 203 Part, 204 Part, 205 Part, 206 Part, 207 Part, 208 Part, 209 Part, 212 Part, 213 Part, 215 Part, 217 Part, 218, 219 Part, 220, 221, 222 Part, 223 Part, 224, 225, 226, 227 Part, 227/3, 228 Part, 229, 230 Part, 231, 232 Part, 233, 234, 235, 236 Part, 237, 238, 239, 240, 241, 242, 243, 244 Part, 245 Part, 246 Part, 247, 248, 249 Part, 250, 251, 252 Part, 254 Part, 255 Part, 256 Part, 257 Part, 258 Part, 259 Part, 260 Part, 261 Part, 262 Part, 263 Part, 264 Part, 265 Part, 266 Part, 267 Part, 269, 270 Part, 271, 272 Part, 273 Part, 274, 275 Part, 276 Part, 278 Part, 279 Part, 280 Part, 281 Part, 282 Part, 283 Part, 284 Part, 285 Part, 286 Part, 290 Part, 292 Part, 292/1, 293 Part, 295, 296 Part, 297 Part, 298 Part, 299 Part, 300 Part, 300/2, 301 Part, 302 Part, 303 Part, 305 Part, 306 Part, 307
Forest and Hill	99, 292/3, 304 Part
Water bodies	21 Part, 85 Part, 86 Part, 96, 97, 98/2, 126, 129 Part, 132 Part, 133 Part, 134, 137, 138, 139, 140, 141 Part, 144 Part, 145 Part, 146/1, 147, 149, 154, 155 Part, 156/1, 157, 196 Part, 199 Part, 200 Part, 201 Part, 214, 215/14, 216, 222/11, 223/17, 228/2, 230/2, 232/17, 236 Part, 249/2, 252/2, 253, 257 Part, 268, 277/1, 287, 288, 289, 291, 292 Part, 294, 301/2, 302/1, 304/2
Transportation	1 Part, 2 Part, 3 Part, 5, 6, 7, 8, 9 Part, 11 Part, 39 Part, 40 Part, 44 Part, 57 Part, 58 Part, 60 Part, 61 Part, 62 Part, 65 Part, 66 Part, 67 Part, 68 Part, 72 Part, 73 Part, 74 Part, 75 Part, 80 Part, 85 Part, 86 Part, 88 Part, 90 Part, 91 Part, 92 Part, 93 Part, 94/2, 100, 101, 102, 103, 104, 105, 106 Part, 107, 108, 109, 110 Part, 111, 112, 114, 115, 118 Part, 119 Part, 120, 121, 122, 123, 124, 127, 128 Part, 129 Part, 130, 131, 132 Part, 135 Part, 136, 141 Part, 142, 143, 144 Part, 145 Part, 148 Part, 150 Part, 151, 152, 153, 155 Part, 156 Part, 158 Part, 160 Part, 162/2, 162/3, 163 Part, 166 Part, 167 Part, 169 Part, 171 Part, 173 Part, 175 Part, 183 Part, 185 Part, 186/1, 186/3, 187 Part, 188 Part, 190 Part, 194 Part, 195 Part, 196 Part, 198 Part, 202 Part, 203 Part, 208 Part, 209 Part, 210, 211, 212 Part, 213 Part, 217/1, 219/1, 227 Part, 228 Part, 244 Part, 249 Part, 254 Part, 255 Part, 256 Part, 257 Part, 258 Part, 259 Part, 260 Part, 261 Part, 262 Part, 263 Part, 264 Part, 265 Part, 266 Part, 267 Part, 270 Part, 280 Part, 281 Part, 282 Part, 283 Part, 284 Part, 285 Part, 286 Part, 290 Part, 292 Part, 293 Part, 296 Part, 297 Part, 300 Part, 301 Part, 302 Part, 303 Part, 304 Part, 305 Part, 306 Part
Proposed Road	Nil

Table 93: Salem LPA - Salem South Taluk - Chennagiri - Schedule

Salem South Taluk - Chennagiri	
Land Use	Survey Numbers
Residential	2 Part, 4 Part, 5 Part, 6 Part, 7 Part, 8 Part, 10 Part, 12 Part, 13 Part, 14 Part, 19 Part, 20 Part, 21 Part, 22 Part, 23 Part, 24 Part, 25 Part, 26 Part, 27 Part, 28 Part, 29 Part, 30 Part, 31 Part, 32 Part, 33 Part, 34 Part, 35 Part, 37 Part, 38 Part, 39 Part, 40 Part, 41 Part, 42 Part, 43 Part, 44 Part, 45 Part, 46 Part, 47 Part, 48 Part, 49 Part, 50 Part, 51 Part, 52 Part, 53 Part, 54 Part, 55 Part, 56 Part, 58 Part, 59 Part, 60 Part, 61 Part, 62 Part, 63 Part, 64 Part, 66 Part, 67 Part, 68 Part, 69 Part, 70 Part, 71 Part, 72 Part, 73 Part, 74 Part, 75 Part, 76 Part, 77 Part, 78 Part, 79 Part, 80 Part, 84 Part, 86 Part, 89 Part, 90 Part, 91 Part, 92, 94 Part, 96 Part, 97 Part, 103 Part, 105 Part, 110 Part, 112 Part, 119 Part, 120 Part, 121 Part, 122 Part, 123 Part, 124 Part, 125 Part, 126 Part, 135 Part, 136 Part, 138 Part, 139 Part, 141 Part
Commercial	4 Part, 9 Part, 10 Part, 11 Part, 20 Part, 21 Part, 31 Part, 123 Part, 142 Part
Industrial	Nil
Institutional	19 Part, 21 Part, 27 Part, 28 Part, 29 Part, 41 Part, 42 Part, 43 Part, 59 Part, 63 Part, 64 Part, 70 Part, 72 Part, 76 Part, 84 Part, 113 Part, 116 Part
Open Space and Recreational	42 Part
Agricultural Use	2 Part, 4 Part, 5 Part, 6 Part, 7 Part, 8 Part, 9 Part, 10 Part, 11 Part, 12 Part, 13 Part, 14 Part, 17 Part, 18 Part, 19 Part, 20 Part, 21 Part, 22 Part, 23 Part, 24 Part, 25 Part, 26 Part, 27 Part, 28 Part, 29 Part, 30 Part, 31 Part, 32 Part, 33 Part, 34 Part, 35 Part, 36, 37 Part, 38 Part, 39 Part, 40 Part, 41 Part, 42 Part, 43 Part, 44 Part, 45 Part, 46 Part, 47 Part, 48 Part, 49 Part, 50 Part, 51 Part, 52 Part, 53 Part, 54 Part, 55 Part, 56 Part, 57 Part, 58 Part, 59 Part, 60 Part, 61 Part, 62 Part, 63 Part, 64 Part, 65 Part, 66 Part, 67 Part, 68 Part, 69 Part, 70 Part, 71 Part, 72 Part, 73 Part, 74 Part, 75 Part, 76 Part, 77 Part, 78 Part, 79 Part, 80 Part, 81 Part, 82 Part, 83 Part, 84 Part, 85 Part, 86 Part, 87 Part, 88 Part, 89 Part, 90 Part, 91 Part, 94 Part, 96 Part, 97 Part, 98 Part, 99 Part, 103 Part, 104 Part, 105 Part, 106 Part, 107 Part, 109 Part, 110 Part, 111, 112 Part, 113 Part, 116 Part, 118 Part, 119 Part, 120 Part, 121 Part, 122 Part, 123 Part, 124 Part, 125 Part, 126 Part, 127 Part, 128 Part, 129 Part, 130 Part, 131 Part, 132 Part, 133 Part, 134 Part, 135 Part, 136 Part, 137 Part, 138 Part, 139 Part, 141 Part, 142 Part, 145 Part
Forest and Hill	Nil

Water bodies	1 Part, 13 Part, 14 Part, 15, 16, 17/1, 22 Part, 32/4, 34 Part, 40 Part, 55 Part, 56 Part, 57/7, 58 Part, 59 Part, 61/17, 68 Part, 71 Part, 82 Part, 83 Part, 84/4, 85 Part, 87/5, 88 Part, 89 Part, 89/1, 90 Part, 93, 94 Part, 94/12, 95, 96 Part, 96/4, 97 Part, 98 Part, 99/4, 100, 101, 102, 103/3, 103/6, 104/4, 106/3, 107/10, 108, 109 Part, 109/2, 110 Part, 112 Part, 113 Part, 113/2, 114, 115, 116/1, 117, 118 Part, 124 Part, 128 Part, 128/3, 129 Part, 129/2, 130 Part, 131/1, 132 Part, 133 Part, 135 Part, 135/1, 136 Part, 137 Part, 138/1, 139/1, 141 Part, 141/1, 141/2, 142/1
Transportation	1 Part, 2 Part, 3, 4 Part, 5 Part, 6 Part, 7 Part, 8 Part, 9 Part, 10 Part, 14 Part, 18 Part, 19 Part, 20 Part, 21 Part, 22 Part, 23 Part, 24 Part, 25 Part, 26 Part, 27 Part, 28 Part, 29 Part, 30 Part, 31 Part, 33 Part, 34 Part, 35 Part, 39 Part, 40 Part, 41 Part, 42 Part, 43 Part, 44 Part, 45 Part, 46 Part, 47 Part, 48 Part, 49 Part, 50 Part, 51 Part, 52 Part, 53 Part, 54 Part, 55 Part, 56 Part, 58 Part, 59 Part, 60 Part, 61 Part, 62 Part, 63 Part, 65 Part, 66 Part, 67 Part, 68 Part, 69 Part, 70 Part, 71 Part, 72 Part, 73 Part, 74 Part, 75 Part, 76 Part, 77 Part, 78 Part, 79 Part, 80 Part, 81 Part, 82 Part, 83 Part, 84 Part, 85 Part, 87 Part, 88 Part, 89 Part, 90 Part, 91 Part, 94 Part, 97 Part, 107 Part, 112 Part, 118 Part, 120 Part, 121 Part, 122 Part, 123 Part, 124 Part, 125 Part, 126 Part, 127 Part, 133 Part, 134 Part, 135 Part, 139 Part, 140, 143, 144, 145 Part
Proposed Road	Nil

Table 94: Salem LPA - Salem South Taluk - Chinna Siragappadi - Schedule

Salem South Taluk - Chinna Siragappadi	
Land Use	Survey Numbers
Residential	2 Part, 3 Part, 8 Part, 9 Part, 10 Part, 12 Part, 13 Part, 14 Part, 15 Part, 16 Part, 17 Part, 18 Part, 22 Part, 23 Part, 24 Part, 25 Part, 26 Part, 27 Part, 28 Part, 29 Part, 30 Part, 31 Part, 32 Part, 33 Part, 37 Part, 38 Part, 39 Part, 40 Part, 41 Part, 42 Part, 43 Part, 44 Part, 45 Part, 46 Part, 49 Part, 50 Part, 51 Part, 52 Part, 53 Part, 54 Part, 55 Part, 56 Part, 57 Part, 58 Part, 59 Part, 60 Part, 61 Part, 62 Part, 63 Part, 64 Part, 65 Part, 66 Part, 67 Part
Commercial	8 Part, 12 Part, 13 Part, 18 Part, 24 Part, 29 Part, 30 Part, 31 Part, 32 Part, 33 Part, 37 Part, 38 Part, 39 Part
Industrial	7, 8 Part, 9 Part, 13 Part, 14 Part, 17 Part
Institutional	3 Part, 8 Part, 10 Part, 22 Part, 24 Part, 25 Part, 28 Part, 29 Part, 30 Part, 31 Part, 32 Part, 33 Part, 40 Part, 42 Part, 43 Part, 44 Part, 51 Part, 54 Part, 65 Part, 66 Part, 67 Part
Open Space and Recreational	Nil
Agricultural Use	2 Part, 3 Part, 6, 8 Part, 9 Part, 10 Part, 12 Part, 13 Part, 14 Part, 15 Part, 16 Part, 17 Part, 18 Part, 22 Part, 23 Part, 24 Part, 25 Part, 26 Part, 27 Part, 28 Part, 29 Part, 30 Part, 31 Part, 32 Part, 37 Part, 38 Part, 39 Part, 40 Part, 41 Part, 42 Part, 43 Part, 44 Part, 45 Part, 46 Part, 47, 48 Part, 49 Part, 50 Part, 51 Part, 52 Part, 53 Part, 54 Part, 55 Part, 56 Part, 57 Part, 58 Part, 59 Part, 60 Part, 61 Part, 62 Part, 63 Part, 64 Part, 65 Part, 66 Part, 67 Part
Forest and Hill	Nil
Water bodies	2/1, 13/10, 14 Part, 15 Part, 22/2, 31 Part, 32 Part, 33 Part, 43 Part, 52/1, 53 Part, 54 Part, 55 Part, 56 Part
Transportation	1, 3 Part, 4, 5, 8 Part, 8/6B, 9 Part, 10 Part, 11, 12 Part, 13 Part, 14 Part, 16 Part, 17 Part, 18 Part, 19, 20, 21, 22 Part, 23 Part, 24 Part, 25 Part, 26 Part, 27 Part, 28 Part, 29 Part, 30 Part, 31 Part, 32 Part, 33 Part, 34, 35, 36, 37 Part, 38 Part, 39 Part, 40 Part, 41 Part, 42 Part, 43 Part, 44 Part, 45 Part, 48 Part, 49 Part, 50 Part, 51 Part, 52 Part, 53 Part, 54 Part, 55 Part, 56 Part, 57 Part, 60 Part, 61 Part, 62 Part, 65 Part, 66 Part, 67 Part
Proposed Road	Nil

Table 95: Salem LPA - Salem South Taluk - Erachinampatti - Schedule

Salem South Taluk - Erachinampatti	
Land Use	Survey Numbers
Residential	1 Part, 2 Part, 3 Part, 4 Part, 5 Part, 8 Part, 9 Part, 10 Part, 11 Part, 12 Part, 13 Part, 14 Part, 15 Part, 16 Part, 16/3 Part, 17 Part, 18 Part, 19 Part, 20 Part, 21 Part, 23 Part, 24 Part, 25 Part, 26 Part, 26/13 Part, 27 Part, 28 Part, 29 Part, 30 Part, 31 Part, 32 Part, 34 Part, 35 Part, 37 Part, 38 Part, 39 Part, 40 Part, 41 Part, 42 Part, 43 Part, 43/2 Part, 44 Part, 45 Part, 45/2 Part, 45/6, 46 Part, 47 Part, 48 Part, 48/8 Part, 49 Part, 50 Part, 51 Part, 52 Part, 53 Part
Commercial	Nil
Industrial	Nil
Institutional	23 Part, 26/13 Part, 29 Part
Open Space and Recreational	Nil
Agricultural Use	1 Part, 2 Part, 3 Part, 4 Part, 5 Part, 6 Part, 8 Part, 9 Part, 10 Part, 11 Part, 12 Part, 12/4, 13 Part, 14 Part, 15 Part, 16 Part, 16/3 Part, 17 Part, 18 Part, 19 Part, 20 Part, 20/1 Part, 21 Part, 22 Part, 23 Part, 24 Part, 25 Part, 26 Part, 26/13 Part, 27 Part, 28 Part, 29 Part, 30 Part, 31 Part, 32 Part, 34 Part, 35 Part, 36, 37 Part, 38 Part, 38/8 Part, 39 Part, 40 Part, 41 Part, 42 Part, 43 Part, 43/2 Part, 44 Part, 44/1 Part, 45 Part, 45/2 Part, 45/5, 46 Part, 47 Part, 48 Part, 48/8 Part, 49 Part, 50 Part, 51 Part, 52 Part, 53 Part
Forest and Hill	5 Part, 7, 11/3, 14 Part, 20 Part, 20/1 Part, 21 Part, 32 Part, 33, 39 Part, 40 Part, 41/8, 43 Part, 43/2 Part, 45 Part, 45/2 Part, 46/2 Part, 48 Part, 48/8 Part, 49 Part, 50 Part
Water bodies	29 Part
Transportation	1/1, 2 Part, 3 Part, 3/1, 4 Part, 5 Part, 6 Part, 8 Part, 11 Part, 12 Part, 13 Part, 14 Part, 16/3 Part, 17 Part, 19 Part, 20 Part, 21 Part, 22 Part, 23 Part, 24 Part, 25 Part, 27 Part, 28 Part, 29 Part, 30/18, 31 Part, 32 Part, 34 Part, 35 Part, 37/5, 38 Part, 38/8 Part, 39 Part, 39/14, 40 Part, 41 Part, 42 Part, 43 Part, 43/2 Part, 44 Part, 44/1 Part, 45 Part, 45/2 Part, 46 Part, 46/2 Part, 47 Part, 48 Part, 49 Part, 49/12, 50 Part, 51 Part, 52 Part, 53 Part
Proposed Road	Nil

Table 96: Salem LPA - Salem South Taluk - Eravadi Pettampatti - Schedule

Salem South Taluk - Eravadi Pettampatti	
Land Use	Survey Numbers
Residential	2 Part, 4 Part, 5 Part, 6 Part, 8 Part, 9 Part, 10 Part, 11 Part, 17 Part, 18 Part, 29 Part, 30 Part, 32 Part, 34 Part, 38 Part, 39 Part, 40 Part, 41 Part, 42 Part, 44 Part, 45 Part, 47 Part, 48 Part
Commercial	42 Part
Industrial	Nil
Institutional	11 Part, 29 Part, 30 Part, 38 Part, 39 Part, 40 Part, 47 Part
Open Space and Recreational	Nil
Agricultural Use	2 Part, 4 Part, 5 Part, 6 Part, 7 Part, 8 Part, 9 Part, 10 Part, 11 Part, 12 Part, 13 Part, 14 Part, 15, 16, 17 Part, 18 Part, 20, 21, 22 Part, 23 Part, 24, 25 Part, 26 Part, 28, 29 Part, 30 Part, 31 Part, 32 Part, 33 Part, 38 Part, 39 Part, 40 Part, 41 Part, 42 Part, 44 Part, 45 Part, 46 Part, 47 Part, 48 Part
Forest and Hill	9 Part, 14 Part, 18 Part, 23 Part, 25 Part, 26 Part, 33 Part, 34 Part
Water bodies	1, 3, 7 Part, 11 Part, 12/5, 13/2, 19, 27
Transportation	2 Part, 4 Part, 5 Part, 6 Part, 6/2, 7 Part, 8 Part, 9 Part, 10 Part, 11 Part, 17 Part, 18 Part, 22 Part, 29 Part, 30 Part, 31 Part, 32 Part, 35, 36, 37, 38 Part, 39 Part, 41 Part, 42 Part, 43, 44 Part, 44/15, 45 Part, 46/1, 48 Part
Proposed Road	Nil

Table 97: Salem LPA - Salem South Taluk - Ettimanickampatti - Schedule

Salem South Taluk - Ettimanickampatti	
Land Use	Survey Numbers
Residential	1 Part, 2 Part, 3 Part, 4, 6 Part, 9 Part, 10 Part, 11 Part, 13 Part, 14 Part, 16 Part, 17 Part, 18 Part, 21 Part, 33 Part, 34 Part, 35 Part, 39 Part, 44 Part, 48 Part, 49 Part, 50 Part, 51 Part, 52 Part, 54 Part, 55 Part, 56 Part, 58 Part, 60 Part, 61 Part, 62 Part, 65 Part, 66 Part, 68 Part, 70 Part, 72 Part, 73 Part, 74 Part, 75 Part, 76 Part, 77 Part, 78 Part, 79 Part, 83 Part, 84 Part, 86 Part, 88 Part, 91 Part, 92 Part, 93 Part, 94 Part, 95 Part, 98 Part, 99 Part, 101 Part, 105 Part, 106 Part, 107 Part, 108 Part, 109 Part, 110 Part, 111 Part, 113 Part, 114 Part, 115 Part, 117 Part, 123 Part, 124 Part, 126 Part, 127 Part, 128 Part, 129 Part, 131 Part
Commercial	75 Part, 125 Part, 127 Part
Industrial	1 Part, 2 Part, 49 Part, 52 Part, 109 Part
Institutional	14 Part, 51 Part, 62 Part, 77 Part, 101 Part, 111 Part, 117 Part, 125 Part
Open Space and Recreational	Nil
Agricultural Use	3 Part, 5 Part, 6 Part, 7 Part, 8, 9 Part, 10 Part, 11 Part, 12, 13 Part, 14 Part, 15, 16 Part, 17 Part, 18 Part, 19 Part, 20, 21 Part, 22, 23, 24, 25 Part, 26, 27 Part, 28, 29, 30, 31, 32, 33 Part, 34 Part, 35 Part, 36, 37, 38 Part, 39 Part, 40, 41 Part, 42 Part, 43, 45, 46 Part, 47 Part, 48 Part, 50 Part, 51 Part, 52 Part, 53 Part, 54 Part, 55 Part, 56 Part, 57 Part, 58 Part, 59 Part, 60 Part, 61 Part, 62 Part, 63 Part, 64 Part, 65 Part, 66 Part, 67 Part, 68 Part, 69 Part, 70 Part, 71 Part, 72 Part, 73 Part, 74 Part, 75 Part, 76 Part, 77 Part, 78 Part, 79 Part, 80 Part, 81, 83 Part, 84 Part, 85, 86 Part, 87 Part, 88 Part, 89 Part, 90, 91 Part, 92 Part, 93 Part, 94 Part, 95 Part, 96 Part, 97, 98 Part, 99 Part, 100, 101 Part, 102 Part, 103 Part, 105 Part, 106 Part, 107 Part, 108 Part, 109 Part, 110 Part, 111 Part, 112 Part, 113 Part, 114 Part, 115 Part, 116 Part, 117 Part, 118, 119 Part, 120 Part, 121 Part, 122 Part, 123 Part, 124 Part, 125 Part, 126 Part, 127 Part, 128 Part, 129 Part, 130, 131 Part
Forest and Hill	19 Part, 50 Part, 51 Part, 110 Part
Water bodies	59 Part, 66/2 Part, 67/7, 82, 103/1, 120/1
Transportation	1/1, 1/10, 3 Part, 5 Part, 6 Part, 7 Part, 10 Part, 11 Part, 13 Part, 14 Part, 16 Part, 17 Part, 18 Part, 19 Part, 25 Part, 27 Part, 33 Part, 34 Part, 35 Part, 38 Part, 39 Part, 41 Part, 42 Part, 44 Part, 46 Part, 47 Part, 49/1, 50 Part, 50/1, 50/4+, 51 Part, 52 Part, 52/9, 53 Part, 54 Part, 54/24, 55/5, 56 Part, 57 Part, 57/8, 57/9, 58 Part, 59 Part, 60 Part, 61/5, 62 Part, 62/6, 63 Part, 63/6, 64/5, 65 Part, 65/8, 66 Part, 66/2 Part, 67 Part, 68/6, 69 Part, 69/1, 70 Part, 71 Part, 72 Part, 73 Part, 73/1, 74 Part, 74/1, 75 Part, 75/1, 76 Part, 76/1, 78 Part, 79 Part, 79/5, 80 Part, 80/1, 83/1, 84 Part,

	86 Part, 87/3, 88 Part, 89 Part, 91/6, 92 Part, 92/6, 93 Part, 93/1, 94 Part, 95 Part, 96 Part, 98 Part, 98/11, 99 Part, 99/1, 101 Part, 101/3, 102/1, 104, 105 Part, 106 Part, 107 Part, 107/7, 108 Part, 109 Part, 110 Part, 111 Part, 112 Part, 113 Part, 114 Part, 115 Part, 115/3, 116/1, 117 Part, 119/1, 121/1, 122/1, 123 Part, 123/7, 124 Part, 125 Part, 126 Part, 127 Part, 127/6, 128 Part, 128/6, 129 Part, 131 Part
Proposed Road	Nil

Table 98: Salem LPA - Salem South Taluk - Ilampillai - Schedule

Salem South Taluk - Ilampillai	
Land Use	Survey Numbers
Residential	1 Part, 2 Part, 3 Part, 4 Part, 5 Part, 6 Part, 9 Part, 10 Part, 11 Part, 12 Part, 13 Part, 14 Part, 18 Part, 20 Part, 21 Part, 22 Part, 23 Part, 26 Part, 28 Part, 29 Part, 33 Part, 34 Part, 35 Part, 36 Part, 38 Part, 40 Part, 42 Part, 43 Part, 44 Part, 45 Part, 47 Part, 48 Part, 49 Part, 51 Part, 53 Part, 54 Part, 55 Part, 56 Part, 59 Part, 60 Part, 61 Part, 62 Part, 63 Part, 64 Part, 65 Part, 66 Part, 67 Part, 70 Part, 71 Part, 72 Part, 73 Part, 74 Part, 75 Part, 78 Part, 79 Part, 80 Part, 84 Part, 85 Part, 86 Part, 87 Part, 88 Part, 89 Part, 91 Part, 93/1 Part, 94 Part, 95 Part
Commercial	5 Part, 9 Part, 10 Part, 12 Part, 13 Part, 14 Part, 23 Part, 26 Part, 27 Part, 28 Part, 35 Part, 39 Part, 40 Part, 43 Part, 51 Part, 62 Part, 65 Part, 70 Part, 71 Part
Industrial	4 Part, 12 Part, 29 Part, 44 Part, 63 Part
Institutional	3 Part, 10 Part, 12 Part, 26 Part, 27 Part, 28 Part, 29 Part, 33 Part, 34 Part, 45 Part, 47 Part, 50 Part, 59 Part, 64 Part, 65 Part, 66 Part, 75 Part
Open Space and Recreational	74 Part
Agricultural Use	1 Part, 2 Part, 3 Part, 4 Part, 5 Part, 6 Part, 9 Part, 10 Part, 11 Part, 12 Part, 13 Part, 14 Part, 19, 20 Part, 21 Part, 22 Part, 23 Part, 26 Part, 35 Part, 36 Part, 38 Part, 39 Part, 40 Part, 42 Part, 43 Part, 45 Part, 46, 47 Part, 48 Part, 49 Part, 50 Part, 51 Part, 53 Part, 54 Part, 55 Part, 56 Part, 59 Part, 60 Part, 61 Part, 62 Part, 63 Part, 64 Part, 65 Part, 66 Part, 67 Part, 68 Part, 70 Part, 71 Part, 72 Part, 73 Part, 74 Part, 75 Part, 78 Part, 79 Part, 80 Part, 82, 83 Part, 84 Part, 85 Part, 85/1B, 86 Part, 87 Part, 88 Part, 89 Part, 90 Part, 91 Part, 93 Part, 93/1 Part, 94 Part, 95 Part
Forest and Hill	85 Part, 90 Part, 91 Part, 92, 93/3 Part
Water bodies	14/3 Part, 18/2 Part, 23/3 Part, 37, 38 Part, 38/6, 41, 48/1 Part, 51 Part, 52, 57, 58 Part, 69, 81, 83/1 Part, 85 Part, 88 Part, 88/3, 88/5 Part, 90/5, 91/1, 95 Part
Transportation	1 Part, 2 Part, 3 Part, 4 Part, 5 Part, 6 Part, 7, 8, 9 Part, 10 Part, 11 Part, 12 Part, 13 Part, 14 Part, 14/3 Part, 15, 16, 17, 18/2 Part, 20 Part, 21 Part, 22 Part, 23 Part, 23/3 Part, 24, 25, 26 Part, 27 Part, 28 Part, 29 Part, 30, 31, 32, 33 Part, 34 Part, 35 Part, 36 Part, 38 Part, 39 Part, 40 Part, 42 Part, 43 Part, 44 Part, 45 Part, 47 Part, 48 Part, 48/1 Part, 49 Part, 51 Part, 53 Part, 54 Part, 55 Part, 56 Part, 59 Part, 60 Part, 61 Part, 62 Part, 63 Part, 64 Part, 65 Part, 66 Part, 67 Part, 68 Part, 70 Part, 71 Part, 72 Part, 73 Part, 74 Part, 75 Part, 76, 77, 78 Part, 79 Part, 80 Part, 83/1 Part, 84 Part, 85 Part, 86 Part, 87 Part, 88 Part, 88/5 Part, 89 Part, 90 Part, 91 Part, 93/1 Part, 93/3 Part, 95 Part

Proposed Road	50 Part, 58 Part, 59 Part, 60 Part, 61 Part, 62 Part, 65 Part, 72 Part, 74 Part
---------------	---

Table 99: Salem LPA - Salem South Taluk - Kadathur Agraharam - Schedule

Salem South Taluk - Kadathur Agraharam	
Land Use	Survey Numbers
Residential	2 Part, 8 Part, 10 Part, 11 Part, 12 Part, 15 Part, 16 Part, 17 Part, 19 Part, 22 Part, 23 Part, 24 Part, 33 Part, 34 Part, 35 Part, 36 Part, 37 Part, 38 Part, 40 Part, 41 Part, 42 Part, 43 Part, 44 Part, 45 Part, 48 Part, 49 Part, 50 Part, 51 Part, 53 Part, 54 Part, 55 Part, 56 Part, 58 Part, 60 Part, 61 Part, 62 Part, 63 Part, 64 Part, 65 Part, 66 Part, 68 Part, 70 Part, 71 Part, 72 Part, 73 Part, 74 Part, 77 Part, 78 Part, 79 Part, 81 Part, 82 Part, 84 Part, 85 Part, 86 Part, 87 Part, 88 Part, 89 Part, 90 Part, 91 Part, 92 Part, 93 Part, 94 Part, 95 Part, 96 Part, 97 Part, 98 Part, 99 Part, 100 Part, 101 Part, 102 Part, 103 Part, 104 Part, 105 Part, 106 Part, 107 Part, 108 Part, 110 Part, 111 Part, 112 Part, 114
Commercial	2 Part, 8 Part, 9 Part, 53 Part, 55 Part, 62 Part
Industrial	10 Part, 41 Part, 42 Part
Institutional	2 Part, 9 Part, 12 Part, 27, 42 Part, 44 Part, 50 Part, 52 Part, 55 Part, 65 Part, 66 Part, 68 Part, 73 Part, 77 Part, 89 Part
Open Space and Recreational	Nil
Agricultural Use	2 Part, 11 Part, 12 Part, 15 Part, 16 Part, 17 Part, 18 Part, 19 Part, 20 Part, 22 Part, 23 Part, 24 Part, 25, 28, 29, 30, 31, 32, 33 Part, 34 Part, 35 Part, 36 Part, 37 Part, 38 Part, 39 Part, 40 Part, 41 Part, 42 Part, 43 Part, 44 Part, 45 Part, 48 Part, 49 Part, 50 Part, 51 Part, 53 Part, 54 Part, 56 Part, 58 Part, 60 Part, 61 Part, 62 Part, 63 Part, 64 Part, 65 Part, 66 Part, 68 Part, 70 Part, 71 Part, 72 Part, 73 Part, 74 Part, 75, 76, 77 Part, 78 Part, 79 Part, 80, 81 Part, 82 Part, 83, 84 Part, 85 Part, 86 Part, 87 Part, 88 Part, 89 Part, 90 Part, 91 Part, 92 Part, 93 Part, 94 Part, 95 Part, 96 Part, 97 Part, 98 Part, 99 Part, 100 Part, 101 Part, 102 Part, 103 Part, 104 Part, 105 Part, 106 Part, 107 Part, 108 Part, 109 Part, 110 Part, 111 Part, 112 Part
Forest and Hill	24 Part, 26
Water bodies	1, 4, 20 Part, 21, 36 Part, 46, 47 Part, 48 Part, 57, 59, 81 Part, 82 Part, 84 Part, 92 Part, 94 Part
Transportation	2 Part, 3, 5, 6, 7, 8 Part, 9 Part, 10 Part, 11 Part, 12 Part, 13, 14, 15 Part, 16 Part, 17 Part, 18 Part, 19 Part, 20 Part, 22 Part, 23 Part, 24 Part, 33 Part, 35 Part, 36 Part, 37 Part, 38 Part, 39 Part, 40 Part, 41 Part, 42 Part, 43 Part, 44 Part, 45 Part, 47 Part, 48 Part, 49 Part, 50 Part, 52 Part, 53 Part, 54 Part, 55 Part, 56 Part, 58 Part, 60 Part, 61 Part, 62 Part, 63 Part, 64 Part, 65 Part, 66 Part, 67, 68 Part, 69, 70 Part, 71 Part, 72 Part, 73 Part, 74 Part, 77 Part, 78 Part, 79 Part, 81 Part, 82 Part, 84 Part, 85 Part, 86 Part, 87 Part, 88 Part, 89 Part, 90 Part, 91 Part, 92 Part, 93 Part, 94

	Part, 95 Part, 96 Part, 97 Part, 98 Part, 99 Part, 100 Part, 101 Part, 102 Part, 104 Part, 105 Part, 106 Part, 107 Part, 108 Part, 109 Part, 110 Part, 111 Part, 112 Part, 113
Proposed Road	Nil

Table 100: Salem LPA - Salem South Taluk - Kalparappatti - Schedule

Salem South Taluk - Kalparappatti	
Land Use	Survey Numbers
Residential	1 Part, 1/3 Part, 2 Part, 3 Part, 4 Part, 5 Part, 6 Part, 6/1 Part, 7 Part, 8 Part, 9 Part, 10 Part, 11 Part, 13 Part, 14 Part, 16 Part, 18 Part, 20 Part, 21 Part, 22 Part, 24 Part, 26 Part, 27 Part, 28 Part, 33 Part, 34 Part, 35 Part, 35/8 Part, 38 Part, 41 Part, 42 Part, 43 Part, 44 Part, 45 Part, 47 Part, 49 Part, 50 Part, 50/6 Part, 51 Part, 52 Part, 54 Part, 55 Part, 56 Part, 57 Part, 58 Part, 59 Part, 60 Part, 61 Part, 62 Part, 63 Part, 66 Part, 68 Part, 69 Part, 73 Part, 73/5B, 74 Part, 75 Part, 77 Part, 79 Part, 80 Part, 83 Part, 83/15F1B, 84 Part, 85 Part, 86 Part, 87 Part, 88 Part, 92 Part, 93 Part, 94 Part, 95 Part, 96 Part, 96/2 Part, 96/3 Part, 97 Part, 99 Part, 100 Part, 101 Part, 102 Part, 103 Part, 104 Part, 104/3 Part, 105 Part, 106/2 Part, 107 Part, 108 Part, 109 Part, 109/1 Part, 110 Part, 111 Part, 112/1 Part, 113 Part, 113/6 Part, 113/15 Part, 113/16 Part, 115 Part, 115/1B1 Part, 118 Part, 120 Part, 122 Part, 122/2 Part, 123 Part, 124 Part, 124/1 Part, 124/3 Part, 125 Part, 125/2A Part
Commercial	6 Part, 38 Part, 39 Part, 83 Part, 88 Part
Industrial	118 Part, 122/2 Part
Institutional	43 Part, 47 Part, 49 Part, 56 Part, 63 Part, 72/7C Part, 75 Part, 80 Part, 82 Part, 82/14 Part, 82/22 Part, 83 Part, 83/21 Part, 84 Part, 85 Part, 88 Part, 94 Part, 95 Part, 95/3, 96/2 Part, 96/3 Part, 108 Part, 109 Part, 109/1 Part, 124/1 Part
Open Space and Recreational	56 Part, 94 Part, 112/2 Part
Agricultural Use	1 Part, 1/3 Part, 1/5 Part, 1/6A Part, 2 Part, 3 Part, 4 Part, 5 Part, 6 Part, 6/1 Part, 7 Part, 8 Part, 9 Part, 10 Part, 11 Part, 13 Part, 14 Part, 15 Part, 15/11, 16 Part, 18 Part, 20 Part, 21 Part, 22 Part, 24 Part, 26 Part, 27 Part, 28 Part, 31, 32 Part, 33 Part, 34 Part, 35 Part, 35/4, 35/8 Part, 38 Part, 39 Part, 41 Part, 42 Part, 43 Part, 44 Part, 45 Part, 46 Part, 47 Part, 49 Part, 50 Part, 50/6 Part, 51 Part, 52 Part, 54 Part, 55 Part, 56 Part, 58 Part, 59 Part, 60 Part, 61 Part, 62 Part, 63 Part, 65, 66 Part, 68 Part, 69 Part, 73 Part, 74 Part, 75 Part, 76 Part, 76/2, 76/3 Part, 77 Part, 78/2, 79 Part, 80 Part, 82 Part, 82/14 Part, 82/22 Part, 83 Part, 83/21 Part, 85 Part, 86 Part, 87 Part, 88 Part, 92 Part, 93 Part, 94 Part, 95 Part, 96 Part, 96/2 Part, 96/3 Part, 97 Part, 98 Part, 99 Part, 100 Part, 101 Part, 102 Part, 103 Part, 104 Part, 104/3 Part, 105 Part, 105/6, 105/9, 106 Part, 106/2 Part, 106/6, 106/7, 107 Part, 107/1, 107/3, 107/8, 108 Part, 108/2 Part, 109 Part, 109/1 Part, 110 Part, 111 Part, 112/1 Part, 113 Part, 113/6 Part, 113/15 Part, 113/16 Part, 114, 115 Part, 115/1B1 Part, 117 Part, 117/5 Part, 118 Part, 119 Part, 120 Part, 121, 122 Part, 122/2 Part,

	123 Part, 123/2 Part, 124 Part, 124/1 Part, 124/3 Part, 125 Part, 125/2A Part
Forest and Hill	1/5 Part
Water bodies	1 Part, 1/3 Part, 1/5 Part, 1/6A Part, 2 Part, 4 Part, 5 Part, 6/3 Part, 7 Part, 12 Part, 17, 19, 21 Part, 23 Part, 25 Part, 34 Part, 35 Part, 35/8 Part, 36 Part, 37/1 Part, 37/2 Part, 40/1 Part, 50 Part, 51 Part, 52 Part, 53, 57/1 Part, 57/3 Part, 63 Part, 64, 70 Part, 71 Part, 72 Part, 77/15, 95 Part, 119 Part, 120 Part, 124/1 Part
Transportation	1 Part, 1/3 Part, 1/5 Part, 1/6A Part, 2 Part, 3 Part, 5 Part, 6 Part, 6/3 Part, 7 Part, 8 Part, 9 Part, 10 Part, 10/6, 11 Part, 12 Part, 13 Part, 16 Part, 20 Part, 21 Part, 22 Part, 23 Part, 24 Part, 25 Part, 26 Part, 27 Part, 28 Part, 29, 30, 34 Part, 35/8 Part, 36 Part, 37/1 Part, 37/2 Part, 38 Part, 39/2 Part, 40/1 Part, 40/2 Part, 41 Part, 42 Part, 47 Part, 48, 49 Part, 50 Part, 51 Part, 52 Part, 54 Part, 55 Part, 56 Part, 57 Part, 57/1 Part, 57/3 Part, 58 Part, 61 Part, 62 Part, 63 Part, 63/3, 66 Part, 66/12, 67, 69 Part, 70 Part, 71 Part, 72 Part, 72/7C Part, 73 Part, 74 Part, 75 Part, 76 Part, 76/3 Part, 77 Part, 78/1, 79 Part, 80 Part, 80/8, 81, 82 Part, 83 Part, 83/14, 83/21 Part, 84 Part, 85 Part, 86 Part, 88 Part, 89, 90, 91, 92 Part, 93 Part, 94 Part, 95 Part, 96/2 Part, 96/3 Part, 98 Part, 99 Part, 100 Part, 101 Part, 102 Part, 103 Part, 104 Part, 104/3 Part, 105 Part, 106/2 Part, 107 Part, 108 Part, 108/2 Part, 109 Part, 109/1 Part, 110 Part, 111 Part, 112/1 Part, 112/2 Part, 113/16 Part, 115 Part, 115/1B1 Part, 116, 117 Part, 117/5 Part, 118 Part, 118/1, 119 Part, 120 Part, 122 Part, 122/2 Part, 123 Part, 123/2 Part, 124 Part, 124/1 Part, 124/3 Part, 125 Part, 125/2A Part
Proposed Road	32 Part, 33 Part, 35 Part, 35/8 Part, 38 Part, 39 Part, 39/2 Part, 40/1 Part, 40/2 Part, 43 Part, 46 Part, 47 Part, 51 Part, 55 Part, 56 Part, 57 Part, 57/3 Part, 58 Part, 59 Part, 60 Part

Table 101: Salem LPA - Salem South Taluk - Kombadipatti - Schedule

Salem South Taluk - Kombadipatti	
Land Use	Survey Numbers
Residential	3 Part, 6 Part, 7 Part, 9 Part, 11 Part, 15 Part, 17 Part, 18 Part, 19 Part, 20 Part, 21 Part, 25 Part, 30 Part, 31 Part, 35 Part, 36 Part, 37 Part, 38 Part, 39 Part, 40 Part, 41 Part
Commercial	3 Part, 18 Part
Industrial	Nil
Institutional	7 Part, 7/4A1, 13 Part, 20 Part, 31 Part, 37 Part, 38 Part, 39 Part, 40 Part, 41 Part
Open Space and Recreational	Nil
Agricultural Use	1 Part, 2 Part, 3 Part, 6 Part, 7 Part, 9 Part, 10 Part, 11 Part, 13 Part, 15 Part, 17 Part, 18 Part, 19 Part, 20 Part, 21 Part, 25 Part, 30 Part, 31 Part, 34, 35 Part, 36 Part, 37 Part, 38 Part, 39 Part, 40 Part, 41 Part
Forest and Hill	Nil
Water bodies	2/3, 3/3, 10/1 Part
Transportation	4, 5, 6 Part, 7 Part, 8, 9 Part, 11 Part, 12, 13 Part, 14, 16, 17 Part, 18 Part, 19 Part, 20 Part, 21 Part, 22, 23, 24, 25 Part, 25/5, 26, 27, 28, 29, 30/4A, 30/4B, 31 Part, 31/7A, 31/7B, 32 Part, 33, 35 Part, 36 Part, 37 Part, 38 Part, 39 Part, 40 Part, 41 Part
Proposed Road	1 Part, 7 Part, 9 Part, 10/1 Part, 11 Part, 32 Part, 35 Part

Table 102: Salem LPA - Salem South Taluk - Marulayampalayam - Schedule

Salem South Taluk - Marulayampalayam	
Land Use	Survey Numbers
Residential	2 Part, 3 Part, 4 Part, 5 Part, 6 Part, 7 Part, 8 Part, 9 Part, 9/13, 10 Part, 11 Part, 12 Part, 14 Part, 15 Part, 19 Part, 20 Part, 21 Part, 22 Part, 23 Part, 24 Part, 25 Part, 26 Part
Commercial	12 Part, 20 Part
Industrial	Nil
Institutional	12 Part, 19 Part, 20 Part, 22 Part, 23 Part
Open Space and Recreational	Nil
Agricultural Use	1 Part, 2 Part, 3 Part, 4 Part, 5 Part, 6 Part, 7 Part, 8 Part, 9 Part, 9/1, 10 Part, 11 Part, 12 Part, 13 Part, 14 Part, 15 Part, 19 Part, 20 Part, 21 Part, 21/2, 22 Part, 23 Part, 24 Part, 25 Part, 26 Part
Forest and Hill	Nil
Water bodies	Nil
Transportation	1 Part, 2 Part, 4 Part, 5 Part, 6 Part, 7 Part, 8 Part, 9 Part, 12 Part, 13 Part, 15 Part, 16, 17, 18, 19 Part, 20 Part, 21 Part, 22 Part, 23 Part, 23/3, 24 Part, 25 Part, 26 Part
Proposed Road	Nil

Table 103: Salem LPA - Salem South Taluk - Muthanampalayam - Schedule

Salem South Taluk - Muthanampalayam	
Land Use	Survey Numbers
Residential	1 Part, 2 Part, 3 Part, 4 Part, 5 Part, 6 Part, 7 Part, 8 Part, 9 Part, 10 Part, 11 Part, 12 Part, 13 Part, 14 Part, 15 Part, 16 Part, 17 Part, 20 Part, 21 Part, 22 Part, 23 Part, 24 Part, 25 Part, 26 Part, 27 Part, 28 Part, 29 Part, 30 Part, 31 Part, 32 Part, 34 Part
Commercial	8 Part, 13 Part
Industrial	Nil
Institutional	1 Part, 8 Part, 18 Part, 24 Part, 26 Part, 34 Part
Open Space and Recreational	Nil
Agricultural Use	1 Part, 2 Part, 3 Part, 4 Part, 5 Part, 6 Part, 7 Part, 8 Part, 9 Part, 10 Part, 11 Part, 12 Part, 13 Part, 14 Part, 15 Part, 16 Part, 17 Part, 18 Part, 19, 20 Part, 21 Part, 22 Part, 23 Part, 24 Part, 25 Part, 26 Part, 27 Part, 28 Part, 29 Part, 30 Part, 31 Part, 32 Part, 33 Part
Forest and Hill	Nil
Water bodies	Nil
Transportation	1 Part, 2 Part, 5 Part, 6 Part, 7 Part, 8 Part, 8/6, 9 Part, 10 Part, 10/3, 11 Part, 12 Part, 12/1, 13 Part, 13/3, 14/1, 15 Part, 16/30, 17/21, 18 Part, 18/21, 22 Part, 23 Part, 24 Part, 25 Part, 26 Part, 27/6, 28 Part, 31 Part, 32 Part, 32/1, 33/4
Proposed Road	Nil

Table 104: Salem LPA - Salem South Taluk - Nallarayyampatti - Schedule

Salem South Taluk - Nallarayyampatti	
Land Use	Survey Numbers
Residential	1 Part, 2 Part, 3 Part, 4 Part, 5 Part, 6 Part, 7 Part, 8 Part, 10 Part, 11 Part, 13 Part, 13/26 Part, 15 Part, 16 Part, 17 Part, 18 Part, 19 Part, 20 Part, 24 Part, 25 Part, 28 Part, 29 Part, 32 Part, 35 Part, 39 Part, 41 Part, 43 Part, 44 Part, 47 Part, 51 Part, 54 Part, 55 Part, 57 Part, 59 Part, 62 Part, 66 Part, 68 Part, 71 Part, 73 Part, 74 Part, 75 Part, 76 Part, 83 Part, 84 Part, 88 Part, 89 Part, 90 Part, 91 Part, 92 Part, 93 Part, 96 Part, 100 Part, 103 Part, 105 Part, 107 Part, 108 Part, 110 Part, 111 Part, 113 Part, 115 Part, 116 Part, 117 Part, 119 Part, 120 Part, 121 Part, 123 Part, 124 Part, 125 Part, 126 Part, 127 Part, 128 Part, 129 Part, 130 Part, 131 Part, 132 Part, 133 Part, 134 Part
Commercial	13 Part, 15 Part, 17 Part, 19 Part, 23 Part, 24 Part, 25 Part, 28 Part, 29 Part, 32 Part, 37 Part, 48 Part, 89 Part, 117 Part
Industrial	23 Part, 107 Part
Institutional	5 Part, 7 Part, 38 Part, 43 Part, 44 Part, 48 Part, 54 Part, 75 Part, 77 Part, 82 Part, 90 Part, 115 Part, 117 Part, 118 Part, 119 Part, 120 Part
Open Space and Recreational	117 Part, 119 Part
Agricultural Use	1 Part, 2 Part, 3 Part, 4 Part, 5 Part, 6 Part, 7 Part, 8 Part, 9 Part, 9/1, 10 Part, 11 Part, 13 Part, 15 Part, 16 Part, 17 Part, 18 Part, 19 Part, 20 Part, 24 Part, 25 Part, 28 Part, 29 Part, 32 Part, 38 Part, 39 Part, 40, 41 Part, 42 Part, 43 Part, 47 Part, 48 Part, 51 Part, 54 Part, 55 Part, 56, 57 Part, 58, 59 Part, 62 Part, 66 Part, 68 Part, 71 Part, 73 Part, 74 Part, 75 Part, 76 Part, 82 Part, 83 Part, 84 Part, 88 Part, 89 Part, 90 Part, 91 Part, 92 Part, 93 Part, 95, 96 Part, 97, 100 Part, 103 Part, 105 Part, 107 Part, 108 Part, 109, 110 Part, 111 Part, 113 Part, 114, 115 Part, 116 Part, 117 Part, 118 Part, 119 Part, 120 Part, 121 Part, 122, 123 Part, 124 Part, 125 Part, 126 Part, 127 Part, 128 Part, 129 Part, 130 Part, 131 Part, 132 Part, 133 Part, 134 Part
Forest and Hill	Nil
Water bodies	1 Part, 2 Part, 3/5, 6/3, 7/1, 13/26 Part, 19 Part, 20 Part, 21, 22, 23 Part, 24 Part, 42/2, 60, 61, 67, 69, 112 Part, 118 Part
Transportation	1 Part, 1/1, 2 Part, 3 Part, 4 Part, 5 Part, 6 Part, 8 Part, 10 Part, 12, 13 Part, 14, 15 Part, 16 Part, 17 Part, 18 Part, 19 Part, 20 Part, 23 Part, 24 Part, 25 Part, 25/8A2, 25/8B, 26, 27, 28/2A, 28/2B, 29/1A, 29/1B2, 30, 31, 32/1A, 32/1B2, 32/2A, 32/2B2B, 33, 34, 35/1, 36, 37 Part, 37/1A, 37/1B1, 38 Part, 39 Part, 41 Part, 43 Part, 45, 46, 48 Part, 49, 50, 51 Part, 52, 53, 54 Part, 55 Part, 57 Part, 59 Part, 62 Part, 63, 64, 65, 66 Part, 68 Part, 70, 71 Part, 72, 73 Part, 74 Part, 75 Part, 77 Part, 78, 79, 80, 81, 82

	Part, 83 Part, 84 Part, 85, 86, 87, 89 Part, 90 Part, 92 Part, 93 Part, 94, 96 Part, 98, 99, 100 Part, 101, 102, 104, 105 Part, 106, 107 Part, 108 Part, 110 Part, 111 Part, 112 Part, 115 Part, 116 Part, 117 Part, 118 Part, 119 Part, 120 Part, 121 Part, 124 Part, 125 Part, 128 Part, 131 Part, 132 Part, 133 Part
Proposed Road	Nil

Table 105: Salem LPA - Salem South Taluk - Nayinampatti - Schedule

Salem South Taluk - Nayinampatti	
Land Use	Survey Numbers
Residential	2 Part, 3 Part, 4 Part, 5 Part, 6 Part, 7 Part, 8 Part, 9 Part, 10 Part, 11 Part, 12 Part, 13 Part, 14 Part, 15 Part, 17 Part, 18 Part, 19 Part, 19/1B, 20 Part, 21 Part, 22 Part, 23 Part, 24 Part, 25 Part, 26 Part, 28 Part, 29 Part, 30 Part, 31 Part, 34 Part, 35 Part, 36 Part, 37 Part, 38 Part
Commercial	18 Part, 26 Part, 31 Part, 34 Part, 35 Part, 37 Part
Industrial	3 Part
Institutional	5 Part, 19 Part, 20 Part, 23 Part, 26/8, 28 Part, 34 Part, 35 Part, 36 Part, 37 Part
Open Space and Recreational	Nil
Agricultural Use	1, 2 Part, 3 Part, 4 Part, 5 Part, 6 Part, 7 Part, 8 Part, 9 Part, 10 Part, 11 Part, 12 Part, 13 Part, 14 Part, 15 Part, 16 Part, 17 Part, 18 Part, 19 Part, 21 Part, 22 Part, 23 Part, 24 Part, 25 Part, 26 Part, 28 Part, 29 Part, 30 Part, 31 Part, 34 Part, 35 Part, 36 Part, 37 Part, 38 Part
Forest and Hill	Nil
Water bodies	Nil
Transportation	2 Part, 3 Part, 4 Part, 5 Part, 6 Part, 6/1, 7 Part, 8 Part, 9/1, 10 Part, 10/1, 11 Part, 12 Part, 12/4, 13/5, 14 Part, 15 Part, 16 Part, 16/6, 17/1, 18 Part, 18/2, 19 Part, 21 Part, 22 Part, 22/3, 23 Part, 23/4, 24 Part, 25/1, 26 Part, 27, 28/7, 29/16, 30 Part, 30/20, 31 Part, 32, 33, 34 Part, 34/1, 35 Part, 35/6, 36 Part, 37 Part, 37/4, 38 Part, 38/3
Proposed Road	Nil

Table 106: Salem LPA - Salem South Taluk - Neikkarapatti - Schedule

Salem South Taluk - Neikkarapatti	
Land Use	Survey Numbers
Residential	1 Part, 2 Part, 3 Part, 4 Part, 5 Part, 6 Part, 7 Part, 8 Part, 9 Part, 10 Part, 11 Part, 12 Part, 13 Part, 14 Part, 15 Part, 16 Part, 17 Part, 18 Part, 23 Part, 25 Part, 26 Part, 27 Part, 30 Part, 31 Part, 33 Part, 34 Part, 35/2 Part, 36/2, 37/2 Part, 38 Part, 39/2 Part, 39/3A1, 40 Part, 41 Part, 46 Part, 49 Part, 50 Part, 50/2 Part, 52 Part, 53 Part, 54 Part, 57 Part, 58 Part, 60 Part, 61 Part, 63 Part, 64/1 Part, 67 Part, 70 Part, 73 Part, 77 Part, 82 Part, 86 Part, 93 Part, 94 Part, 95 Part, 98 Part, 99 Part, 100 Part, 101 Part, 102 Part, 104 Part, 107 Part, 108 Part, 109 Part, 110 Part, 112 Part, 114 Part, 115 Part, 116 Part, 117 Part, 119 Part, 123 Part, 134 Part, 136 Part, 137 Part, 138 Part, 139 Part, 140 Part, 141 Part, 145 Part, 147 Part, 148 Part, 150/2A1, 150/2A3, 150/2B1, 151 Part, 152 Part, 153 Part, 154/2A Part, 154/2B, 155 Part, 156 Part, 158 Part, 159 Part, 160 Part, 161 Part, 162 Part, 163 Part, 164 Part, 165 Part, 165/1B Part, 166 Part, 167 Part, 168 Part, 171 Part, 172 Part, 176 Part
Commercial	7 Part, 17 Part, 31 Part, 34/1, 41 Part, 49 Part, 54 Part, 58 Part, 59 Part, 63 Part, 67 Part, 70 Part, 73 Part, 74 Part, 77 Part, 82 Part, 94 Part, 95 Part, 98 Part, 145 Part, 147 Part, 148 Part, 150/2A2, 151 Part, 153 Part, 154/2A Part, 155 Part, 156 Part, 157 Part, 159 Part, 160 Part, 161 Part
Industrial	28 Part, 70 Part, 145 Part
Institutional	2 Part, 7 Part, 9 Part, 16 Part, 23 Part, 26 Part, 31 Part, 35/1, 39/2 Part, 41 Part, 49 Part, 50/2 Part, 64/1 Part, 64/4A Part, 70 Part, 70/3 Part, 71, 72 Part, 91 Part, 93 Part, 98 Part, 104 Part, 106 Part, 108 Part, 109 Part, 112 Part, 125 Part, 134 Part, 145/2B Part, 156 Part, 164 Part, 165/1B Part
Open Space and Recreational	33 Part, 116 Part, 130 Part, 131 Part, 133/2 Part, 134 Part, 135 Part, 136 Part, 158 Part, 163 Part, 174 Part, 175 Part, 176 Part, 177/2, 177/3
Agricultural Use	1 Part, 2 Part, 3 Part, 4 Part, 5 Part, 6 Part, 7 Part, 8 Part, 9 Part, 10 Part, 11 Part, 12 Part, 13 Part, 14 Part, 15 Part, 16 Part, 17 Part, 18 Part, 23 Part, 25 Part, 26 Part, 27 Part, 29 Part, 30 Part, 31 Part, 32 Part, 33 Part, 34 Part, 39/1A, 41 Part, 49 Part, 52 Part, 53 Part, 54 Part, 57 Part, 58 Part, 59 Part, 60 Part, 61 Part, 63 Part, 66/1, 67 Part, 72 Part, 74 Part, 77 Part, 82 Part, 85/1B2, 86 Part, 88, 89, 90, 91 Part, 92, 93 Part, 94 Part, 95 Part, 98 Part, 99 Part, 100 Part, 101 Part, 102 Part, 103 Part, 104 Part, 105 Part, 106 Part, 107 Part, 108 Part, 109 Part, 110 Part, 112 Part, 114 Part, 115 Part, 116 Part, 117 Part, 118, 119 Part, 120, 121 Part, 123 Part, 124, 125 Part, 126 Part, 127, 128, 129, 130 Part, 131 Part, 132, 133/1, 133/2 Part, 134 Part, 135 Part, 136 Part, 137 Part, 138 Part, 139 Part, 140 Part, 141 Part, 145 Part, 145/2B Part, 147 Part, 148 Part, 152 Part,

	153 Part, 155 Part, 156 Part, 157 Part, 158 Part, 159 Part, 160 Part, 161 Part, 163 Part, 164 Part, 165 Part, 166 Part, 167 Part, 168 Part, 169 Part, 171 Part, 172 Part, 174 Part, 175 Part, 176 Part
Forest and Hill	Nil
Water bodies	2 Part, 16/14, 51, 62, 64/2 Part, 64/4B Part, 66/2, 75, 76, 77 Part, 78, 83, 84 Part, 101/2, 122, 125/1, 125/5, 125/6, 133/2 Part, 134/1, 134/4, 137/2 Part, 137/5 Part, 147 Part, 149, 157/4 Part, 157/5, 158/4 Part, 159/5, 169 Part, 170, 173, 176 Part, 177/1 Part
Transportation	1 Part, 2 Part, 2/1A, 2/2A, 2/3A, 2/6A, 2/7A, 2/8A, 2/9C, 2/10A, 2/12A, 2/13A, 2/15A, 3 Part, 3/1A, 3/5A, 4 Part, 5 Part, 5/2, 6 Part, 6/11, 7 Part, 7/1G, 7/2, 8 Part, 9 Part, 10 Part, 11 Part, 12 Part, 13 Part, 14 Part, 14/4, 14/5, 15 Part, 16 Part, 16/15, 17 Part, 17/13, 17/14, 18 Part, 18/13, 18/17, 19, 20, 21, 22, 23 Part, 23/3B, 23/10, 24, 25 Part, 25/1, 26 Part, 26/1, 27 Part, 27/1, 28/1, 29/1, 29/14, 30 Part, 30/3, 32/1, 33 Part, 33/1, 34 Part, 35/2 Part, 36/1, 37/1, 37/2 Part, 38 Part, 39/1B, 39/2 Part, 39/3A2, 39/3B, 40 Part, 41 Part, 41/9B, 42, 43, 44, 45, 46 Part, 47, 48, 49 Part, 50 Part, 50/1E, 50/2 Part, 50/3AK, 50/3J, 54 Part, 54/1A2, 55, 56, 57/1A, 58/1A, 59/1B, 61/1A1, 63 Part, 64 Part, 64/2 Part, 64/3, 64/4A Part, 64/4B Part, 65, 68, 69, 70 Part, 70/2B, 70/3 Part, 74/2B, 77/1B, 77/2B, 79, 80, 81, 82/1A2, 82/1B1, 82/1B2A, 82/8A1, 84 Part, 85/1A, 85/1B1, 85/2, 87, 91 Part, 93 Part, 94 Part, 94/1A, 95/1A, 95/1B1, 96, 97, 98 Part, 99 Part, 100 Part, 101 Part, 102 Part, 103 Part, 104 Part, 105 Part, 106 Part, 107 Part, 108 Part, 109 Part, 111, 112 Part, 113, 115 Part, 116 Part, 117 Part, 121 Part, 125 Part, 126 Part, 134 Part, 135 Part, 136 Part, 137 Part, 137/2 Part, 137/5 Part, 138 Part, 139 Part, 140 Part, 140/1A, 141/1A, 142, 143, 144, 145/3B, 146, 147 Part, 148 Part, 150/1, 150/2B2, 151 Part, 152 Part, 153 Part, 153/2A1, 153/2A3, 153/2C1, 154/1, 155 Part, 155/1, 155/2A, 155/3B1, 155/5A, 156 Part, 157 Part, 157/2B1, 157/4 Part, 158 Part, 158/4 Part, 159 Part, 160 Part, 161 Part, 162 Part, 163 Part, 164 Part, 165 Part, 165/1B Part, 166 Part, 167 Part, 168 Part, 171 Part, 172 Part, 177/1 Part
Proposed Road	Nil

Table 107: Salem LPA - Salem South Taluk - Palampatti - Schedule

Salem South Taluk - Palampatti	
Land Use	Survey Numbers
Residential	1 Part, 2 Part, 3 Part, 4 Part, 5 Part, 6 Part, 7 Part, 8 Part, 9 Part, 10 Part, 11 Part, 11/2 Part, 12 Part, 18 Part, 19 Part, 21 Part, 22 Part, 23 Part, 24 Part, 25 Part, 27 Part, 28 Part, 29 Part, 34 Part, 35 Part, 36 Part, 37 Part, 39 Part, 40 Part, 41 Part, 42 Part, 44 Part, 46 Part, 47 Part, 47/1 Part, 49 Part, 52 Part, 53 Part, 54 Part, 55 Part, 56 Part, 57 Part, 59 Part, 60 Part
Commercial	10 Part, 11/2 Part, 19 Part, 21 Part
Industrial	6 Part, 19 Part
Institutional	19 Part, 21 Part, 24/15, 35/17, 48 Part, 49/1 Part, 57 Part
Open Space and Recreational	28 Part
Agricultural Use	1 Part, 2 Part, 3 Part, 3/1 Part, 4 Part, 5 Part, 6 Part, 7 Part, 8 Part, 9 Part, 10 Part, 11 Part, 11/2 Part, 12 Part, 18 Part, 19 Part, 21 Part, 22 Part, 23 Part, 24 Part, 25 Part, 27 Part, 28 Part, 28/1B, 29 Part, 30, 31, 32 Part, 33, 34 Part, 35 Part, 36 Part, 37 Part, 39 Part, 40 Part, 41 Part, 42 Part, 44 Part, 45 Part, 46 Part, 47 Part, 48 Part, 49 Part, 49/1 Part, 50 Part, 50/1 Part, 51 Part, 52 Part, 53 Part, 54 Part, 55 Part, 56 Part, 57 Part, 58 Part, 59 Part, 60 Part, 61 Part, 61/4A Part, 62, 63 Part
Forest and Hill	Nil
Water bodies	1 Part, 1/1, 3/1 Part, 6 Part, 18 Part, 28 Part, 29 Part, 32 Part, 32/2, 34 Part, 34/2, 35 Part, 36 Part, 37 Part, 39 Part, 40 Part, 41 Part, 41/17, 42 Part, 42/11, 44 Part, 44/2, 45 Part, 46 Part, 46/1, 47 Part, 48 Part, 48/1, 49 Part, 49/1 Part, 50/1 Part, 51 Part, 60 Part, 60/5, 61/4A Part, 63 Part
Transportation	1 Part, 2 Part, 4 Part, 5 Part, 6 Part, 7 Part, 8 Part, 9 Part, 10 Part, 11/2 Part, 13, 14, 15, 16, 17, 18 Part, 19 Part, 20, 21 Part, 21/3, 22 Part, 22/3, 23 Part, 24 Part, 25 Part, 26, 27 Part, 28 Part, 29 Part, 34 Part, 35 Part, 36 Part, 38, 39 Part, 39/1A, 40 Part, 41 Part, 41/1, 42 Part, 42/10B, 43, 44 Part, 44/3B, 47 Part, 47/1 Part, 52/1, 53 Part, 53/12, 54 Part, 54/15, 55 Part, 56 Part, 58 Part, 59 Part, 60 Part, 60/18, 61 Part, 61/5, 63 Part
Proposed Road	Nil

Table 108: Salem LPA - Salem South Taluk - Pappalapatti - Schedule

Salem South Taluk - Pappalapatti	
Land Use	Survey Numbers
Residential	1 Part, 2 Part, 3 Part, 4 Part, 5 Part, 6 Part, 7 Part, 8 Part, 9 Part, 10 Part, 11 Part, 16 Part, 17 Part, 18 Part, 19 Part, 20 Part, 21 Part, 22 Part, 22/1, 23 Part, 26 Part, 27 Part, 28 Part, 29 Part, 30 Part, 34 Part, 35 Part, 36 Part, 41 Part, 46 Part, 50 Part, 51 Part, 52 Part, 53 Part, 56 Part
Commercial	1 Part, 2 Part, 3 Part, 4 Part, 5 Part, 8 Part, 16 Part, 18 Part, 30 Part
Industrial	17 Part, 18 Part
Institutional	1 Part, 2 Part, 3 Part, 4 Part, 5 Part, 6 Part, 8 Part, 10 Part, 16 Part, 18 Part, 21 Part, 28 Part, 36 Part
Open Space and Recreational	Nil
Agricultural Use	1 Part, 2 Part, 3 Part, 4 Part, 5 Part, 6 Part, 7 Part, 8 Part, 9 Part, 10 Part, 11 Part, 16 Part, 17 Part, 18 Part, 19 Part, 20 Part, 21 Part, 22 Part, 23 Part, 24 Part, 26 Part, 27 Part, 28 Part, 29 Part, 30 Part, 31, 32, 33 Part, 34 Part, 35 Part, 36 Part, 40 Part, 41 Part, 44 Part, 46 Part, 47, 48, 50 Part, 51 Part, 52 Part, 53 Part, 56 Part, 56/2, 57/12, 57/13 Part
Forest and Hill	Nil
Water bodies	11 Part, 17/20, 22 Part, 24/1, 25, 30/11, 39 Part, 40 Part, 40/1, 40/4, 42, 43, 45, 49, 52/5, 54, 55, 56 Part, 56/1A, 57/1A, 57/13 Part, 58
Transportation	1 Part, 2 Part, 3 Part, 4 Part, 5 Part, 6 Part, 7 Part, 8 Part, 9 Part, 10 Part, 10/3, 11 Part, 11/1A, 12, 13, 14, 15, 16 Part, 17 Part, 17/2, 17/10, 18 Part, 18/2, 19 Part, 19/2F, 20 Part, 21 Part, 22 Part, 23 Part, 26 Part, 27 Part, 28 Part, 30 Part, 30/1, 33 Part, 35 Part, 36 Part, 37, 38, 39 Part, 41 Part, 44 Part, 46 Part, 52 Part, 53 Part
Proposed Road	Nil

Table 109: Salem LPA - Salem South Taluk - Para Nattamangalam - Schedule

Salem South Taluk - Para Nattamangalam	
Land Use	Survey Numbers
Residential	1 Part, 3 Part, 4 Part, 5 Part, 6 Part, 7 Part, 8 Part, 9 Part, 13 Part, 14 Part, 15 Part, 17 Part, 18 Part, 20 Part, 21 Part
Commercial	6 Part, 7 Part, 9 Part, 10 Part, 12 Part, 13 Part, 14 Part, 15 Part, 16 Part, 17 Part, 18 Part, 19 Part, 20 Part
Industrial	3 Part
Institutional	1 Part, 3 Part, 4 Part, 5 Part, 6 Part, 7 Part, 8 Part, 15 Part
Open Space and Recreational	Nil
Agricultural Use	1 Part, 3 Part, 4 Part, 5 Part, 6 Part, 7 Part, 9 Part, 10 Part, 12 Part, 13 Part, 14 Part, 17 Part, 18 Part, 19 Part, 20 Part, 21 Part
Forest and Hill	Nil
Water bodies	3 Part, 4 Part, 6 Part, 7 Part, 12 Part, 13 Part, 14 Part, 17 Part
Transportation	1 Part, 2, 3 Part, 4 Part, 5 Part, 6 Part, 7 Part, 8 Part, 9 Part, 11, 12 Part, 13 Part, 14 Part, 15 Part, 16 Part, 17 Part, 20 Part, 21 Part
Proposed Road	Nil

Table 110: Salem LPA - Salem South Taluk - Parappatti - Schedule

Salem South Taluk - Parappatti	
Land Use	Survey Numbers
Residential	1 Part, 2 Part, 4 Part, 5 Part, 7 Part, 8 Part, 9 Part, 10 Part, 11 Part, 12 Part, 13 Part, 16 Part, 18 Part, 20 Part, 21 Part, 23 Part, 24 Part, 25 Part, 26 Part, 27 Part, 28 Part, 29 Part, 30 Part, 31 Part, 32 Part, 33 Part, 34 Part, 35 Part, 36 Part, 37 Part, 38 Part, 39 Part, 40 Part, 41 Part, 42 Part, 45 Part, 46 Part, 47 Part, 48 Part, 49 Part, 50 Part, 51 Part, 52 Part, 53 Part, 54 Part, 55 Part, 57 Part, 58 Part, 59 Part, 60 Part, 61 Part, 62 Part, 63 Part, 64 Part, 65 Part, 66 Part, 67 Part, 68 Part, 69 Part, 70 Part, 71 Part, 72 Part, 73 Part, 74 Part, 75 Part, 76 Part, 77 Part, 78 Part, 79 Part, 80 Part, 81 Part, 83 Part, 84 Part, 85 Part, 86 Part, 87 Part, 88 Part, 89 Part, 90 Part, 91 Part, 92 Part, 93 Part, 94 Part, 95 Part, 97 Part, 100 Part, 102 Part, 103 Part, 105 Part, 107 Part, 108 Part, 109 Part, 110 Part, 111 Part, 112 Part, 113 Part, 114 Part, 115 Part, 118 Part, 119 Part, 120 Part, 121 Part, 122 Part, 123 Part, 124 Part, 125 Part, 126 Part, 127 Part, 128 Part, 129 Part, 130 Part, 131 Part, 132 Part
Commercial	25 Part, 66 Part, 85 Part, 86 Part
Industrial	Nil
Institutional	7 Part, 16 Part, 20 Part, 40 Part, 44 Part, 51 Part, 62 Part, 64 Part, 83 Part, 85 Part, 86 Part, 118 Part, 123 Part, 125 Part
Open Space and Recreational	100 Part, 102 Part, 103 Part, 111 Part, 112 Part, 118 Part
Agricultural Use	1 Part, 2 Part, 4 Part, 6 Part, 7 Part, 8 Part, 9 Part, 10 Part, 13 Part, 20 Part, 21 Part, 23 Part, 24 Part, 25 Part, 26 Part, 27 Part, 28 Part, 29 Part, 30 Part, 31 Part, 32 Part, 33 Part, 34 Part, 35 Part, 36 Part, 37 Part, 38 Part, 39 Part, 40 Part, 41 Part, 42 Part, 43 Part, 44 Part, 45 Part, 46 Part, 47 Part, 48 Part, 49 Part, 50 Part, 51 Part, 52 Part, 53 Part, 54 Part, 55 Part, 56 Part, 57 Part, 59 Part, 60 Part, 61 Part, 62 Part, 63 Part, 64 Part, 65 Part, 66 Part, 67 Part, 68 Part, 69 Part, 71 Part, 73 Part, 74 Part, 75 Part, 76 Part, 79 Part, 81 Part, 83 Part, 84 Part, 85 Part, 86 Part, 87 Part, 88 Part, 89 Part, 90 Part, 91 Part, 92 Part, 93 Part, 94 Part, 95 Part, 96 Part, 97 Part, 98 Part, 99 Part, 100 Part, 101 Part, 102 Part, 103 Part, 104, 105 Part, 106 Part, 107 Part, 108 Part, 109 Part, 110 Part, 111 Part, 112 Part, 113 Part, 114 Part, 115 Part, 116, 117 Part, 118 Part, 119 Part, 120 Part, 121 Part, 122 Part, 123 Part, 124 Part, 125 Part, 126 Part, 127 Part, 128 Part, 129 Part, 130 Part, 131 Part, 132 Part
Forest and Hill	91 Part, 94 Part, 96 Part, 100 Part
Water bodies	1 Part, 76 Part, 82 Part, 83 Part
Transportation	1 Part, 2 Part, 3, 4 Part, 5 Part, 6 Part, 7 Part, 8 Part, 9 Part, 10 Part, 11 Part, 12 Part, 13 Part, 14, 16 Part, 18 Part, 19, 20 Part, 21 Part, 22, 23

	Part, 24 Part, 25 Part, 26 Part, 27 Part, 28 Part, 29 Part, 30 Part, 31 Part, 32 Part, 33 Part, 34 Part, 35 Part, 36 Part, 37 Part, 38 Part, 39 Part, 40 Part, 41 Part, 42 Part, 43 Part, 44 Part, 45 Part, 46 Part, 47 Part, 48 Part, 49 Part, 50 Part, 51 Part, 52 Part, 53 Part, 54 Part, 55 Part, 56 Part, 57 Part, 58 Part, 59 Part, 60 Part, 61 Part, 62 Part, 63 Part, 64 Part, 65 Part, 66 Part, 67 Part, 68 Part, 69 Part, 70 Part, 71 Part, 72 Part, 73 Part, 74 Part, 75 Part, 76 Part, 77 Part, 78 Part, 79 Part, 80 Part, 81 Part, 82 Part, 83 Part, 84 Part, 85 Part, 86 Part, 87 Part, 88 Part, 89 Part, 90 Part, 91 Part, 92 Part, 93 Part, 94 Part, 95 Part, 96 Part, 97 Part, 98 Part, 99 Part, 100 Part, 101 Part, 102 Part, 103 Part, 105 Part, 106 Part, 107 Part, 108 Part, 109 Part, 110 Part, 111 Part, 112 Part, 113 Part, 117 Part, 118 Part, 119 Part, 120 Part, 122 Part, 123 Part, 124 Part, 125 Part, 126 Part, 127 Part, 128 Part, 129 Part, 130 Part, 131 Part, 132 Part
Proposed Road	Nil

Table 111: Salem LPA - Salem South Taluk - Pasuvanathampatti - Schedule

Salem South Taluk - Pasuvanathampatti	
Land Use	Survey Numbers
Residential	1 Part, 2 Part, 3 Part, 6 Part, 7 Part, 10 Part, 11 Part, 12 Part, 13 Part, 14 Part, 15 Part, 16, 18 Part, 20 Part, 21 Part, 23 Part, 24 Part, 25 Part, 26 Part, 27 Part, 28 Part, 29 Part, 30 Part, 32 Part, 35 Part, 37 Part, 39 Part, 40 Part, 41 Part, 42 Part, 43 Part, 44 Part, 45 Part, 51 Part
Commercial	Nil
Industrial	Nil
Institutional	7 Part, 15 Part, 25 Part, 40 Part, 44 Part
Open Space and Recreational	Nil
Agricultural Use	1 Part, 2 Part, 3 Part, 5, 6 Part, 7 Part, 8 Part, 9, 10 Part, 11 Part, 12 Part, 13 Part, 14 Part, 15 Part, 17, 18 Part, 19, 20 Part, 21 Part, 22 Part, 23 Part, 24 Part, 25 Part, 26 Part, 27 Part, 28 Part, 29 Part, 31 Part, 32 Part, 32/4, 34, 35 Part, 36, 37 Part, 38, 39 Part, 40 Part, 41 Part, 42 Part, 43 Part, 45 Part, 46, 47 Part, 48, 49 Part, 50 Part, 51 Part
Forest and Hill	2 Part, 4 Part, 7 Part, 15 Part, 24 Part, 25 Part, 26 Part, 27 Part, 28 Part, 30 Part, 40 Part, 41 Part, 43 Part, 44 Part, 47 Part, 50 Part
Water bodies	8 Part, 22/1, 33
Transportation	1 Part, 2/5, 3 Part, 4/1, 6 Part, 7 Part, 10 Part, 12 Part, 13 Part, 14 Part, 15 Part, 18 Part, 21 Part, 22 Part, 24 Part, 25 Part, 27 Part, 29 Part, 30 Part, 31 Part, 32 Part, 35 Part, 40 Part, 41 Part, 42 Part, 43 Part, 45 Part, 45/16, 49 Part, 50 Part, 51 Part
Proposed Road	Nil

Table 112: Salem LPA - Salem South Taluk - Peria Siragappadi - Schedule

Salem South Taluk - Peria Siragappadi	
Land Use	Survey Numbers
Residential	2 Part, 2/2 Part, 3 Part, 4 Part, 5/2 Part, 7 Part, 8 Part, 9 Part, 10 Part, 11 Part, 12 Part, 13 Part, 14 Part, 15 Part, 16 Part, 17 Part, 18 Part, 19 Part, 21 Part, 22 Part, 24 Part, 25 Part, 26 Part, 27 Part, 28 Part, 29 Part, 30 Part, 31 Part, 34 Part, 37 Part, 39 Part, 40 Part, 41 Part, 43 Part, 44 Part, 45 Part, 47 Part, 48 Part, 49 Part, 51 Part, 53 Part, 55 Part, 57 Part, 58 Part, 59 Part, 60 Part, 61 Part, 62 Part, 63 Part, 64 Part, 65 Part, 66 Part, 70 Part, 71 Part, 72 Part, 73 Part, 75 Part, 76 Part, 83 Part, 84 Part, 85 Part, 86 Part, 87 Part, 89 Part, 89/7 Part, 90 Part, 91 Part, 93 Part, 94 Part, 99 Part, 101 Part, 107 Part, 108 Part, 111 Part, 114 Part, 115 Part, 118 Part
Commercial	Nil
Industrial	31 Part, 49 Part, 50 Part, 51 Part, 74 Part
Institutional	3 Part, 6, 37 Part, 42/2 Part, 56 Part, 63 Part, 69 Part, 73 Part, 74 Part, 75/3, 80 Part, 83 Part, 84 Part, 92 Part, 94 Part, 98 Part, 99 Part, 101 Part, 107 Part, 108 Part, 111 Part, 112, 113, 114 Part, 115 Part, 116 Part, 117, 118 Part
Open Space and Recreational	80 Part, 83 Part, 89 Part
Agricultural Use	1, 2 Part, 2/2 Part, 3 Part, 3/3 Part, 4 Part, 5 Part, 5/2 Part, 7 Part, 8 Part, 9 Part, 10 Part, 11 Part, 12 Part, 13 Part, 14 Part, 15 Part, 16 Part, 17 Part, 18 Part, 19 Part, 21 Part, 22 Part, 24 Part, 25 Part, 26 Part, 27 Part, 28 Part, 29 Part, 30 Part, 31 Part, 34 Part, 37 Part, 39 Part, 40 Part, 41 Part, 42 Part, 42/2 Part, 43 Part, 44 Part, 45 Part, 47 Part, 48 Part, 49 Part, 50 Part, 51 Part, 53 Part, 54 Part, 55 Part, 56 Part, 57 Part, 58 Part, 59 Part, 60 Part, 61 Part, 62 Part, 63 Part, 63/6, 64 Part, 65 Part, 66 Part, 69 Part, 70 Part, 71 Part, 72 Part, 73 Part, 74 Part, 75 Part, 76 Part, 76/4 Part, 78 Part, 79 Part, 80 Part, 83 Part, 84 Part, 85 Part, 86 Part, 87 Part, 89 Part, 89/7 Part, 90 Part, 91 Part, 92 Part, 93 Part, 94 Part, 99 Part, 101 Part, 108 Part, 111 Part, 114 Part, 115 Part, 116 Part, 118 Part
Forest and Hill	Nil
Water bodies	2/2 Part, 3/3 Part, 4 Part, 7/3 Part, 21 Part, 25 Part, 26 Part, 27 Part, 32, 33, 38 Part, 42/2 Part, 46, 49 Part, 50 Part, 51 Part, 53 Part, 58/1, 59 Part, 59/4, 64/1 Part, 69 Part, 69/15, 80 Part, 80/2 Part, 89 Part, 89/7 Part, 92/5 Part, 95 Part, 96 Part, 97/1 Part, 97/3 Part, 100/1 Part, 102, 104/2 Part, 114 Part
Transportation	2 Part, 2/2 Part, 3 Part, 4 Part, 5/2 Part, 7 Part, 7/3 Part, 8 Part, 9 Part, 10 Part, 11 Part, 12 Part, 13 Part, 14 Part, 17 Part, 18 Part, 19 Part, 20, 21 Part, 22 Part, 23, 24 Part, 25 Part, 26 Part, 27 Part, 28 Part, 29 Part,

	31 Part, 34 Part, 35, 36, 37 Part, 38 Part, 39 Part, 40 Part, 41 Part, 42/2 Part, 43 Part, 44 Part, 45 Part, 47 Part, 48 Part, 49 Part, 50 Part, 51 Part, 52, 53 Part, 54 Part, 55 Part, 57 Part, 58 Part, 60/15B, 61 Part, 61/7B, 62 Part, 63 Part, 64 Part, 64/1 Part, 65 Part, 66 Part, 67, 68, 70 Part, 71 Part, 72 Part, 72/2B, 72/3, 72/7C2, 73 Part, 74 Part, 75 Part, 76 Part, 76/4 Part, 77, 78 Part, 78/6, 79 Part, 80 Part, 80/2 Part, 81, 82, 83 Part, 83/15, 84 Part, 84/2, 84/3, 85 Part, 86 Part, 86/4, 87 Part, 87/5B, 88, 89 Part, 89/7 Part, 90 Part, 91 Part, 92/5 Part, 93 Part, 93/1, 94 Part, 96 Part, 96/2, 97 Part, 97/1 Part, 97/3 Part, 98 Part, 99 Part, 100/1 Part, 100/2, 101 Part, 103, 104/1, 104/2 Part, 105 Part, 106, 107 Part, 108 Part, 109, 110, 111 Part, 111/1A1, 114 Part, 114/1A, 114/1B1, 115 Part, 118 Part
Proposed Road	94 Part, 95 Part, 98 Part, 99 Part, 100/1 Part, 101 Part, 105 Part

Table 113: Salem LPA - Salem South Taluk - Perumakkavundanpatti - Schedule

Salem South Taluk - Perumakkavundanpatti	
Land Use	Survey Numbers
Residential	1 Part, 2 Part, 3 Part, 4 Part, 8 Part, 9 Part, 10 Part, 11 Part, 12 Part, 13 Part, 14 Part, 15 Part, 16 Part, 17 Part, 19 Part, 20 Part, 22 Part, 25 Part, 26 Part, 27 Part, 28 Part, 29 Part, 30 Part, 31 Part, 32 Part, 33 Part, 34 Part, 35 Part, 38 Part, 39 Part, 40 Part
Commercial	12 Part, 14 Part, 15 Part, 16 Part, 17 Part, 19 Part, 20 Part, 25 Part, 26 Part, 27 Part, 28 Part, 29 Part, 30 Part, 34 Part, 35 Part, 38 Part, 39 Part, 41 Part
Industrial	11 Part, 12 Part, 14 Part, 29 Part, 35 Part
Institutional	3 Part, 17 Part, 19 Part, 22 Part, 22/1, 27 Part, 28 Part, 35 Part, 36/1
Open Space and Recreational	Nil
Agricultural Use	2 Part, 8 Part, 9 Part, 10 Part, 11 Part, 12 Part, 13 Part, 14 Part, 19 Part, 22 Part, 25 Part, 27 Part, 29 Part, 30 Part, 31 Part, 32 Part, 33 Part, 34 Part, 35 Part, 38 Part, 39 Part, 40 Part, 41 Part
Forest and Hill	Nil
Water bodies	12 Part, 22 Part
Transportation	1 Part, 1/1, 2 Part, 3 Part, 4 Part, 5, 6, 7, 8 Part, 9 Part, 10 Part, 11 Part, 12 Part, 13 Part, 14 Part, 15 Part, 16 Part, 17 Part, 18, 19 Part, 20 Part, 20/1, 21, 22 Part, 23, 24, 25 Part, 26 Part, 27 Part, 28 Part, 29 Part, 30 Part, 31 Part, 32 Part, 33 Part, 34 Part, 35 Part, 36/2, 37, 38 Part, 39 Part, 41 Part
Proposed Road	Nil

Table 114: Salem LPA - Salem South Taluk - Pettampatti - Schedule

Salem South Taluk - Pettampatti	
Land Use	Survey Numbers
Residential	1 Part, 2 Part, 3 Part, 4 Part, 5 Part, 6 Part, 8 Part, 9 Part, 10 Part, 11 Part, 13 Part, 15 Part, 16 Part, 17 Part, 21 Part, 22 Part, 23 Part, 24 Part, 25 Part, 26 Part, 27 Part, 28 Part, 29 Part, 30 Part, 31 Part, 32 Part, 33 Part, 34 Part, 35 Part, 36 Part, 37 Part, 41 Part, 42 Part, 43 Part, 44 Part, 45 Part, 46 Part, 47 Part, 52 Part, 53 Part, 55 Part, 56 Part, 57 Part, 58 Part, 58/12, 59 Part, 63 Part, 65 Part, 66 Part, 67 Part, 68 Part, 71 Part
Commercial	37 Part, 43 Part, 46 Part, 57 Part, 64 Part
Industrial	41 Part
Institutional	9/4 Part, 10 Part, 22 Part, 32 Part, 47 Part, 65 Part, 67 Part, 68 Part
Open Space and Recreational	Nil
Agricultural Use	1 Part, 2 Part, 3 Part, 4 Part, 5 Part, 6 Part, 7, 8 Part, 9 Part, 10 Part, 11 Part, 12 Part, 13 Part, 14, 15 Part, 16 Part, 17 Part, 18 Part, 21 Part, 22 Part, 23 Part, 24 Part, 25 Part, 26 Part, 27 Part, 28 Part, 29 Part, 30 Part, 31 Part, 32 Part, 33 Part, 34 Part, 35 Part, 35/1 Part, 36 Part, 37 Part, 41 Part, 42 Part, 43 Part, 44 Part, 45 Part, 46 Part, 47 Part, 51 Part, 52 Part, 53 Part, 54 Part, 55 Part, 56 Part, 57 Part, 58 Part, 59 Part, 63 Part, 64 Part, 65 Part, 66 Part, 67 Part, 68 Part, 69 Part, 70 Part, 71 Part
Forest and Hill	18 Part
Water bodies	10/9, 19, 20, 35/1 Part, 47/5, 48, 49, 50, 51 Part, 52/8, 56/3 Part, 69/1
Transportation	1 Part, 2 Part, 3 Part, 5 Part, 6 Part, 8 Part, 9 Part, 9/4 Part, 9/6, 10/1, 11 Part, 11/2, 12 Part, 15 Part, 16 Part, 18 Part, 21 Part, 22 Part, 22/1, 23 Part, 24 Part, 25 Part, 26 Part, 27 Part, 28 Part, 29 Part, 30 Part, 31 Part, 32 Part, 33 Part, 34 Part, 35 Part, 36 Part, 37 Part, 38, 39, 40, 41 Part, 42 Part, 43 Part, 44 Part, 45 Part, 46 Part, 47 Part, 47/4, 51 Part, 51/1, 52 Part, 53 Part, 54 Part, 55 Part, 56/2, 56/3 Part, 57 Part, 57/1, 58 Part, 58/1, 58/5, 59 Part, 60, 61, 62, 63 Part, 64/2, 65 Part, 66 Part, 67 Part, 67/1A, 68 Part, 69/6, 70 Part, 71/1
Proposed Road	Nil

Table 115: Salem LPA - Salem South Taluk - Rajapalayam - Schedule

Salem South Taluk - Rajapalayam	
Land Use	Survey Numbers
Residential	1 Part, 2 Part, 3 Part, 5 Part, 6 Part, 7 Part, 8 Part, 9 Part, 9/12B, 10 Part, 11 Part, 12 Part, 13 Part, 14 Part, 15 Part, 16 Part, 17 Part, 18 Part, 19 Part, 20 Part, 21 Part, 22 Part, 23 Part, 24 Part, 25 Part, 26 Part, 27 Part, 28 Part, 30 Part, 31 Part, 32 Part, 33 Part, 34 Part, 35 Part, 36, 37 Part, 38 Part, 39 Part, 40 Part, 41 Part, 43 Part, 44 Part, 45 Part, 47 Part
Commercial	20 Part, 23 Part, 39 Part, 45 Part, 47 Part
Industrial	Nil
Institutional	3 Part, 6 Part, 8 Part, 20 Part, 22 Part, 23 Part, 26/4, 39 Part, 40 Part, 42 Part, 43 Part, 44 Part, 45 Part
Open Space and Recreational	Nil
Agricultural Use	1 Part, 2 Part, 3 Part, 4 Part, 5 Part, 6 Part, 7 Part, 8 Part, 9 Part, 9/1, 10 Part, 10/1, 11 Part, 11/1, 12 Part, 13 Part, 14 Part, 15 Part, 16 Part, 17 Part, 17/1, 18 Part, 19 Part, 20 Part, 21 Part, 22 Part, 23 Part, 24 Part, 25 Part, 26 Part, 27 Part, 28 Part, 29, 30 Part, 31 Part, 32 Part, 33 Part, 34 Part, 35 Part, 37 Part, 38 Part, 39 Part, 40 Part, 41 Part, 42 Part, 43 Part, 44 Part, 45 Part
Forest and Hill	Nil
Water bodies	1/2A
Transportation	1 Part, 2 Part, 3 Part, 4 Part, 5 Part, 6 Part, 7 Part, 8 Part, 9 Part, 10 Part, 11 Part, 12 Part, 13 Part, 14 Part, 15 Part, 16 Part, 17 Part, 18 Part, 19 Part, 20 Part, 21 Part, 22 Part, 23 Part, 24 Part, 25 Part, 26 Part, 27 Part, 28 Part, 31 Part, 32 Part, 33 Part, 34 Part, 35 Part, 39 Part, 40 Part, 41 Part, 42 Part, 43 Part, 44 Part, 45 Part, 46
Proposed Road	Nil

Table 116: Salem LPA - Salem South Taluk - Rakkippatti - Schedule

Salem South Taluk - Rakkippatti	
Land Use	Survey Numbers
Residential	1 Part, 2 Part, 3 Part, 4 Part, 5 Part, 6 Part, 7 Part, 8 Part, 9 Part, 10 Part, 13 Part, 15 Part, 16 Part, 17 Part, 18 Part, 19 Part, 21 Part, 24 Part, 25 Part, 26 Part, 27 Part, 28 Part, 29 Part, 30 Part, 31 Part, 32 Part, 33 Part, 34 Part, 35 Part, 36 Part, 38 Part, 39 Part, 40 Part, 42 Part, 43 Part, 44 Part, 45 Part, 46 Part, 47 Part, 48 Part, 49 Part, 50 Part, 51 Part, 53 Part, 54 Part, 55 Part, 56 Part, 57 Part, 58 Part, 59 Part, 61 Part, 62 Part, 63 Part, 64 Part, 65 Part, 68 Part, 69 Part, 70 Part, 71 Part, 74 Part, 75 Part, 79 Part, 82 Part, 83 Part, 84 Part, 85 Part, 86 Part, 87 Part, 91 Part, 92 Part, 93 Part, 94 Part, 95 Part
Commercial	6 Part, 17 Part, 19 Part, 24 Part, 46 Part, 53 Part, 54 Part, 89 Part, 95 Part
Industrial	10 Part, 17 Part, 18 Part, 34 Part, 42 Part, 43 Part, 84 Part
Institutional	1 Part, 2 Part, 5 Part, 6 Part, 13 Part, 33 Part, 34 Part, 37 Part, 39 Part, 40 Part, 41 Part, 46 Part, 50 Part, 53 Part, 54 Part, 56 Part, 59 Part, 64 Part, 75 Part, 80 Part, 84 Part, 88 Part, 94 Part, 95 Part
Open Space and Recreational	68 Part
Agricultural Use	1 Part, 2 Part, 3 Part, 4 Part, 5 Part, 6 Part, 7 Part, 8 Part, 9 Part, 10 Part, 13 Part, 15 Part, 16 Part, 17 Part, 18 Part, 19 Part, 20 Part, 21 Part, 24 Part, 25 Part, 26 Part, 27 Part, 28 Part, 29 Part, 30 Part, 31 Part, 32 Part, 33 Part, 34 Part, 35 Part, 36 Part, 37 Part, 38 Part, 39 Part, 40 Part, 41 Part, 42 Part, 43 Part, 44 Part, 45 Part, 46 Part, 47 Part, 48 Part, 49 Part, 50 Part, 51 Part, 52 Part, 53 Part, 54 Part, 55 Part, 56 Part, 57 Part, 58 Part, 59 Part, 60 Part, 61 Part, 62 Part, 63 Part, 64 Part, 65 Part, 66, 67 Part, 68 Part, 69 Part, 70 Part, 71 Part, 72, 73 Part, 74 Part, 75 Part, 76, 77 Part, 78, 79 Part, 80 Part, 81, 82 Part, 83 Part, 85 Part, 86 Part, 87 Part, 88 Part, 89 Part, 90 Part, 91 Part, 92 Part, 93 Part, 94 Part, 95 Part
Forest and Hill	48 Part, 67 Part, 75 Part
Water bodies	68 Part, 94 Part
Transportation	1 Part, 2 Part, 3 Part, 4 Part, 5 Part, 6 Part, 7 Part, 8 Part, 9 Part, 10 Part, 11, 12, 13 Part, 14, 15 Part, 16 Part, 17 Part, 18 Part, 19 Part, 20 Part, 21 Part, 22, 23, 24 Part, 25 Part, 26 Part, 27 Part, 28 Part, 29 Part, 30 Part, 31 Part, 32 Part, 33 Part, 34 Part, 35 Part, 36 Part, 37 Part, 38 Part, 39 Part, 40 Part, 41 Part, 42 Part, 43 Part, 44 Part, 45 Part, 46 Part, 47 Part, 48 Part, 49 Part, 50 Part, 51 Part, 52 Part, 53 Part, 54 Part, 55 Part, 56 Part, 57 Part, 58 Part, 59 Part, 60 Part, 61 Part, 62 Part, 63 Part, 64 Part, 65 Part, 67 Part, 68 Part, 69 Part, 70 Part, 71 Part, 73 Part, 75 Part, 77

	Part, 79 Part, 80 Part, 82 Part, 83 Part, 84 Part, 85 Part, 86 Part, 87 Part, 88 Part, 90 Part, 91 Part, 92 Part, 93 Part, 94 Part, 95 Part
Proposed Road	Nil

Table 117: Salem LPA - Salem South Taluk - Ramapuram - Schedule

Salem South Taluk - Ramapuram	
Land Use	Survey Numbers
Residential	1 Part, 2 Part, 3 Part, 4 Part, 5 Part, 6 Part, 7 Part, 8 Part, 9 Part, 10 Part, 11 Part, 12 Part, 13 Part, 14 Part, 15 Part, 16 Part, 18 Part, 19 Part, 21 Part, 22 Part, 23 Part, 24 Part
Commercial	8 Part, 9 Part, 10 Part, 11 Part
Industrial	22 Part
Institutional	13 Part, 18 Part
Open Space and Recreational	Nil
Agricultural Use	1 Part, 2 Part, 3 Part, 4 Part, 5 Part, 6 Part, 7 Part, 8 Part, 9 Part, 10 Part, 11 Part, 12 Part, 13 Part, 14 Part, 15 Part, 16 Part, 17 Part, 18 Part, 19 Part, 21 Part, 22 Part, 23 Part, 24 Part
Forest and Hill	20 Part
Water bodies	Nil
Transportation	2 Part, 3 Part, 4 Part, 5 Part, 6 Part, 7 Part, 8 Part, 9 Part, 10 Part, 11 Part, 12 Part, 13 Part, 14 Part, 15 Part, 16 Part, 17 Part, 18 Part, 21 Part, 22 Part, 23 Part, 24 Part
Proposed Road	19 Part, 20 Part

Table 118: Salem LPA - Salem South Taluk - Reddipatti - Schedule

Salem South Taluk - Reddipatti	
Land Use	Survey Numbers
Residential	1 Part, 2 Part, 3 Part, 4 Part, 5 Part, 6 Part, 7 Part, 8 Part, 9 Part, 10 Part, 11 Part, 12 Part, 13 Part, 14 Part, 15 Part, 16 Part, 17 Part, 18 Part, 19 Part, 20 Part, 22 Part, 23 Part, 25 Part, 26 Part, 28 Part, 29 Part, 30 Part, 31 Part, 32 Part, 34 Part, 35 Part, 36 Part, 37 Part, 38 Part, 39 Part, 40 Part, 41 Part, 42 Part, 43 Part, 44 Part, 45 Part, 46 Part, 47 Part, 48 Part, 49 Part, 51 Part, 52 Part, 53 Part, 54 Part, 57 Part, 58 Part, 59 Part, 60 Part, 63 Part, 64 Part, 65 Part, 66 Part, 68 Part, 69 Part, 72 Part, 73 Part, 74 Part
Commercial	12 Part, 44 Part, 45 Part, 46 Part, 55 Part, 68 Part, 72 Part
Industrial	17 Part, 26 Part, 57 Part, 58 Part, 63 Part, 64 Part, 71 Part
Institutional	2 Part, 39/6, 54 Part, 60 Part, 62 Part, 63 Part, 64 Part
Open Space and Recreational	Nil
Agricultural Use	1 Part, 2 Part, 3 Part, 4 Part, 5 Part, 6 Part, 7 Part, 8 Part, 9 Part, 10 Part, 11 Part, 12 Part, 13 Part, 14 Part, 15 Part, 16 Part, 17 Part, 18 Part, 19 Part, 20 Part, 21 Part, 22 Part, 23 Part, 24 Part, 25 Part, 26 Part, 27 Part, 28 Part, 29 Part, 30 Part, 31 Part, 32 Part, 34 Part, 35 Part, 36 Part, 37 Part, 38 Part, 39 Part, 40 Part, 41 Part, 42 Part, 43 Part, 44 Part, 45 Part, 46 Part, 47 Part, 48 Part, 49 Part, 50, 51 Part, 52 Part, 53 Part, 54 Part, 55 Part, 56 Part, 57 Part, 58 Part, 59 Part, 60 Part, 61 Part, 63 Part, 64 Part, 65 Part, 66 Part, 67, 68 Part, 69 Part, 72 Part, 73 Part, 74 Part
Forest and Hill	14 Part
Water bodies	40/1, 48/17, 62/1, 62/3 Part, 62/5, 70/1, 71/1
Transportation	1 Part, 2 Part, 3 Part, 4 Part, 5 Part, 6 Part, 7 Part, 8 Part, 9 Part, 10 Part, 11 Part, 12 Part, 13 Part, 14 Part, 15 Part, 16 Part, 17 Part, 18 Part, 19 Part, 20 Part, 21 Part, 22 Part, 23 Part, 25 Part, 26 Part, 27 Part, 29 Part, 30 Part, 31 Part, 32 Part, 33, 34 Part, 35 Part, 36 Part, 38 Part, 39 Part, 40 Part, 42 Part, 43 Part, 44 Part, 45 Part, 47 Part, 48 Part, 49 Part, 51 Part, 52 Part, 53 Part, 54 Part, 55 Part, 56 Part, 57 Part, 58 Part, 59 Part, 60 Part, 61 Part, 62 Part, 62/3 Part, 63 Part, 64 Part, 65 Part, 66 Part, 68 Part, 69 Part, 70/2, 71 Part, 72 Part, 73 Part, 74 Part
Proposed Road	14 Part, 15 Part, 17 Part, 18 Part, 24 Part

Table 119: Salem LPA - Salem South Taluk - Selliyampalayam - Schedule

Salem South Taluk - Selliyampalayam	
Land Use	Survey Numbers
Residential	1 Part, 1/5, 1/7 Part, 2 Part, 4 Part, 5 Part, 8 Part, 9 Part, 10 Part, 14 Part, 15 Part, 16 Part, 17 Part, 18 Part, 20 Part, 22 Part
Commercial	2 Part, 4 Part, 5 Part, 10 Part, 14 Part, 18 Part
Industrial	8 Part, 15 Part, 17 Part
Institutional	1/3, 1/6, 1/7 Part, 8 Part, 9 Part, 22 Part, 23 Part
Open Space and Recreational	Nil
Agricultural Use	2 Part, 4 Part, 5 Part, 8 Part, 9 Part, 10 Part, 14 Part, 15 Part, 16 Part, 17 Part, 18 Part, 19 Part, 20 Part, 21, 22 Part, 23 Part
Forest and Hill	Nil
Water bodies	Nil
Transportation	1 Part, 1/2, 1/4, 1/7 Part, 2 Part, 2/1, 2/2B2, 3, 4 Part, 4/1B, 5 Part, 5/1A2, 5/1B, 6, 7, 8 Part, 8/1A, 9 Part, 9/1A, 9/2, 10 Part, 10/1A, 10/5, 11, 12, 13, 14 Part, 14/1A, 14/3, 14/4A, 14/5A, 14/6, 14/16, 15 Part, 16 Part, 17 Part, 18/1A, 18/1B1, 19 Part, 20 Part, 23 Part
Proposed Road	Nil

Table 120: Salem LPA - Salem South Taluk - Senaipalayam - Schedule

Salem South Taluk - Senaipalayam	
Land Use	Survey Numbers
Residential	1 Part, 2 Part, 3 Part, 5 Part, 6 Part, 8 Part, 13 Part, 14 Part, 15 Part, 16 Part, 17 Part, 18 Part, 20 Part, 21 Part, 23 Part, 25 Part, 26 Part, 27 Part, 29 Part, 31 Part, 32 Part, 36 Part, 37 Part, 38 Part, 41 Part, 42 Part, 44 Part, 45 Part, 46 Part, 47 Part, 50 Part, 51 Part, 52 Part, 53 Part, 54 Part, 55 Part, 56 Part, 59 Part, 60 Part, 63 Part
Commercial	27 Part, 33 Part, 46 Part
Industrial	33 Part, 36 Part, 46 Part, 47 Part, 50 Part, 51 Part, 52 Part, 54 Part, 55 Part, 60 Part, 63 Part
Institutional	16 Part, 23 Part, 25 Part, 31 Part, 37 Part, 46 Part, 56 Part
Open Space and Recreational	Nil
Agricultural Use	1 Part, 2 Part, 3 Part, 4 Part, 5 Part, 6 Part, 8 Part, 13 Part, 14 Part, 15 Part, 16 Part, 17 Part, 18 Part, 20 Part, 21 Part, 23 Part, 25 Part, 26 Part, 27 Part, 29 Part, 30, 31 Part, 32 Part, 33 Part, 36 Part, 37 Part, 38 Part, 39, 40 Part, 41 Part, 42 Part, 43, 44 Part, 44/1 Part, 45 Part, 46 Part, 50 Part, 51 Part, 53 Part, 56 Part, 59 Part, 60 Part, 61 Part, 63 Part
Forest and Hill	Nil
Water bodies	3 Part, 8/6, 9/1, 9/2, 24, 27 Part, 27/1, 28, 45/1
Transportation	1 Part, 2 Part, 3 Part, 3/20, 4 Part, 5 Part, 5/9B, 6 Part, 6/8B, 7, 10, 11, 12, 13 Part, 13/21, 14 Part, 15 Part, 16 Part, 16/12, 17 Part, 18 Part, 18/17A, 18/17B, 19, 20 Part, 20/16, 21 Part, 21/21, 22, 23 Part, 25 Part, 26 Part, 27 Part, 31 Part, 33/3B, 34, 35, 36 Part, 37 Part, 38 Part, 40 Part, 41 Part, 42 Part, 44 Part, 44/1 Part, 45 Part, 46 Part, 46/14A2, 47 Part, 47/5A2, 48, 49, 50 Part, 50/8B2, 50/18B, 51 Part, 51/5A1B, 51/5B, 51/8B, 52 Part, 53 Part, 53/1, 53/11, 54 Part, 54/7, 55 Part, 55/20, 56 Part, 56/1J2, 56/3B, 57, 58, 59 Part, 59/1A, 59/1B1, 59/5A, 60 Part, 60/1A, 60/1B1, 61 Part, 61/1B, 62, 63 Part, 63/1A
Proposed Road	Nil

Table 121: Salem LPA - Salem South Taluk - Sevampalayam - Schedule

Salem South Taluk - Sevampalayam	
Land Use	Survey Numbers
Residential	1 Part, 2 Part, 3/2, 4 Part, 5 Part, 5/4, 6 Part, 7 Part, 9 Part, 10 Part, 11 Part, 12 Part, 13 Part, 14 Part, 15 Part, 16 Part, 17 Part, 18 Part, 19 Part, 20 Part, 21 Part, 22 Part, 23 Part, 27 Part, 28 Part, 29 Part, 30 Part
Commercial	29 Part
Industrial	Nil
Institutional	5 Part, 12 Part, 13 Part, 17 Part, 20 Part
Open Space and Recreational	Nil
Agricultural Use	1 Part, 2 Part, 3/3, 4 Part, 5 Part, 6 Part, 7 Part, 9 Part, 10 Part, 11 Part, 12 Part, 13 Part, 13/4, 13/7, 13/10, 14 Part, 15 Part, 16 Part, 17 Part, 18 Part, 19 Part, 20 Part, 21 Part, 22 Part, 23 Part, 27 Part, 28 Part, 29 Part, 30 Part
Forest and Hill	Nil
Water bodies	1 Part, 8, 12 Part, 12/1, 13/5
Transportation	2 Part, 3/1, 4 Part, 5 Part, 7 Part, 10 Part, 12 Part, 13 Part, 14 Part, 15 Part, 17 Part, 18 Part, 19 Part, 20 Part, 21 Part, 22 Part, 23 Part, 24, 25, 26, 29 Part, 30 Part, 31
Proposed Road	Nil

Table 122: Salem LPA - Salem South Taluk - Sittaneri - Schedule

Salem South Taluk - Sittaneri	
Land Use	Survey Numbers
Residential	1 Part, 2 Part, 7 Part, 9 Part, 11 Part, 12 Part, 13 Part, 14 Part, 15 Part, 16 Part, 17 Part, 18 Part, 19 Part, 20 Part, 21 Part, 22 Part, 25 Part, 26 Part, 27 Part, 32 Part, 33 Part, 34 Part, 40 Part, 41 Part, 42 Part, 43 Part, 45 Part, 46 Part, 47 Part
Commercial	16 Part, 40 Part
Industrial	Nil
Institutional	Nil
Open Space and Recreational	Nil
Agricultural Use	2 Part, 3, 4, 5, 6, 7 Part, 8, 9 Part, 10 Part, 12 Part, 13 Part, 17 Part, 18 Part, 19 Part, 20 Part, 25 Part, 26 Part, 27 Part, 28 Part, 29 Part, 30, 31, 32 Part, 33 Part, 34 Part, 35, 36, 38 Part, 39 Part, 40 Part, 41 Part, 42 Part, 43 Part, 44, 45 Part, 46 Part, 47 Part
Forest and Hill	42 Part
Water bodies	1 Part, 12 Part, 13 Part, 23, 24, 25 Part, 28 Part, 29 Part, 37, 38 Part, 39 Part, 41 Part
Transportation	7 Part, 9 Part, 10 Part, 11 Part, 13 Part, 14 Part, 15 Part, 16 Part, 19 Part, 21 Part, 22 Part, 27 Part, 32 Part, 33 Part, 34 Part, 40 Part, 41 Part, 42 Part, 43 Part, 46 Part, 47 Part
Proposed Road	Nil

Table 123: Salem LPA - Salem South Taluk - Tammanayakkanpatti - Schedule

Salem South Taluk - Tammanayakkanpatti	
Land Use	Survey Numbers
Residential	1 Part, 2 Part, 3 Part, 4 Part, 5 Part, 6 Part, 7 Part, 8 Part, 9 Part, 10 Part, 11 Part, 12 Part, 13 Part, 14 Part, 15 Part, 18 Part, 19 Part, 20 Part, 21 Part, 22 Part, 25 Part, 26 Part, 27 Part, 28 Part, 29 Part, 30 Part, 31 Part, 32 Part, 33 Part, 34 Part, 35 Part, 36 Part, 37 Part, 41 Part, 42 Part, 43 Part, 44 Part, 45 Part, 46 Part, 47 Part, 50 Part, 51 Part, 52 Part, 53 Part, 54 Part, 55 Part, 56 Part, 57 Part, 58 Part, 59 Part, 60 Part, 62 Part, 63 Part, 64 Part, 65 Part, 68 Part, 69 Part, 70 Part, 73 Part
Commercial	45 Part, 55 Part, 60 Part, 62 Part
Industrial	15 Part
Institutional	4 Part, 5 Part, 7 Part, 29 Part, 34 Part, 50 Part, 51 Part, 52 Part, 55 Part, 60 Part, 62 Part, 63 Part, 64 Part
Open Space and Recreational	1 Part, 9 Part, 10 Part, 11 Part, 12 Part, 14 Part, 15 Part, 18 Part, 19 Part
Agricultural Use	1 Part, 2 Part, 3 Part, 4 Part, 5 Part, 6 Part, 7 Part, 8 Part, 9 Part, 10 Part, 11 Part, 12 Part, 13 Part, 14 Part, 15 Part, 18 Part, 19 Part, 20 Part, 21 Part, 22 Part, 25 Part, 26 Part, 27 Part, 28 Part, 30 Part, 31 Part, 32 Part, 33 Part, 34 Part, 35 Part, 36 Part, 37 Part, 40 Part, 41 Part, 42 Part, 43 Part, 44 Part, 45 Part, 46 Part, 47 Part, 50 Part, 51 Part, 52 Part, 53 Part, 54 Part, 55 Part, 56 Part, 57 Part, 58 Part, 59 Part, 60 Part, 62 Part, 63 Part, 64 Part, 65 Part, 68 Part, 69 Part, 70 Part, 73 Part
Forest and Hill	Nil
Water bodies	3 Part, 8/4, 16, 17, 18 Part, 21/9A, 23, 24, 38 Part, 39, 40 Part, 42/20, 43/2, 45/6, 48, 49, 71, 72, 74, 75
Transportation	1 Part, 2 Part, 3 Part, 4 Part, 5 Part, 6 Part, 7 Part, 8 Part, 9 Part, 10 Part, 12 Part, 13 Part, 14 Part, 15 Part, 18 Part, 19 Part, 20 Part, 21 Part, 22 Part, 25 Part, 26 Part, 28 Part, 30 Part, 31 Part, 32 Part, 33 Part, 34 Part, 35 Part, 36 Part, 37 Part, 38 Part, 40 Part, 41 Part, 42 Part, 43 Part, 44 Part, 45 Part, 46 Part, 47 Part, 50 Part, 51 Part, 52 Part, 53 Part, 54 Part, 55 Part, 56 Part, 57 Part, 58 Part, 59 Part, 60 Part, 61, 62 Part, 63 Part, 64 Part, 65 Part, 66, 67, 68 Part, 69 Part, 70 Part, 73 Part
Proposed Road	Nil

Table 124: Salem LPA - Salem South Taluk - Thanakuttipalayam - Schedule

Salem South Taluk - Thanakuttipalayam	
Land Use	Survey Numbers
Residential	1 Part, 3 Part, 4 Part, 5 Part, 7 Part, 8 Part, 10 Part, 11 Part, 12 Part, 13 Part, 14 Part, 17 Part, 18 Part, 19 Part
Commercial	1 Part, 3 Part, 10 Part, 14 Part, 17 Part, 18 Part, 19 Part
Industrial	Nil
Institutional	10 Part, 14 Part, 17 Part, 18 Part, 19/1
Open Space and Recreational	Nil
Agricultural Use	1 Part, 3 Part, 4 Part, 5 Part, 6 Part, 7 Part, 8 Part, 10 Part, 11 Part, 12 Part, 13 Part, 14 Part, 17 Part, 18 Part, 19 Part, 20, 21, 22
Forest and Hill	Nil
Water bodies	Nil
Transportation	1 Part, 2, 3 Part, 4 Part, 5 Part, 6 Part, 7 Part, 8 Part, 9, 10 Part, 11 Part, 12 Part, 13 Part, 14 Part, 15, 16, 17 Part, 18 Part, 19 Part
Proposed Road	Nil

Table 125: Salem LPA - Salem South Taluk - Utamasolapuram - Schedule

Salem South Taluk - Utamasolapuram	
Land Use	Survey Numbers
Residential	2 Part, 3 Part, 4 Part, 7 Part, 8 Part, 8/5 Part, 9 Part, 10 Part, 10/10 Part, 11 Part, 12 Part, 12/18 Part, 13 Part, 14 Part, 15 Part, 16 Part, 17 Part, 18 Part, 20 Part, 22 Part, 23 Part, 24 Part, 25 Part, 26 Part, 27 Part, 28 Part, 29 Part, 30 Part, 34 Part, 35 Part, 37 Part, 37/4 Part, 38 Part, 39 Part, 40 Part, 41 Part, 42 Part, 43 Part, 44 Part, 45 Part, 46 Part, 46/7, 47 Part, 49 Part, 51/2, 51/3 Part, 51/4 Part, 52 Part, 53 Part, 54 Part, 55/2, 56 Part, 60 Part, 61 Part, 62 Part, 63 Part, 64 Part, 65 Part, 67 Part, 68 Part, 69 Part, 72 Part, 73 Part, 75 Part, 76 Part, 77 Part, 78 Part, 79 Part, 80 Part, 83 Part, 84 Part, 85 Part, 86 Part, 87 Part, 88 Part, 89 Part, 90 Part, 92 Part, 93 Part, 94 Part, 95 Part, 96 Part, 97 Part, 98 Part, 99 Part, 100 Part, 101 Part, 102 Part, 103 Part, 104 Part, 105 Part, 106 Part, 107 Part, 108 Part, 109 Part, 110 Part, 111 Part, 112 Part, 113 Part, 114 Part, 116 Part, 117 Part, 124 Part, 126 Part, 127 Part, 128 Part, 130 Part, 131 Part, 132 Part, 133 Part, 135 Part, 136 Part, 137 Part, 140 Part, 141 Part, 142 Part, 143 Part, 146 Part, 147 Part, 148 Part, 151 Part, 152 Part, 153 Part, 154 Part, 155 Part, 156 Part, 158 Part, 160 Part, 165 Part, 168 Part, 170 Part, 171 Part, 172 Part, 173 Part, 176 Part
Commercial	44 Part, 45 Part, 46 Part, 54 Part, 60 Part, 124 Part, 135 Part, 142 Part, 143 Part, 146 Part, 147 Part, 152 Part, 153 Part, 154 Part, 155 Part, 158 Part
Industrial	39 Part, 60 Part, 62 Part, 108 Part
Institutional	1, 8 Part, 8/5 Part, 25 Part, 35 Part, 38 Part, 45 Part, 56 Part, 73 Part, 92 Part, 101 Part, 110 Part, 119 Part, 125 Part, 130 Part, 135 Part, 136 Part, 137 Part
Open Space and Recreational	47/1B, 64 Part, 65 Part, 67 Part, 68 Part, 69 Part, 135 Part
Agricultural Use	2 Part, 3 Part, 4 Part, 6, 7 Part, 8 Part, 8/5 Part, 9 Part, 10 Part, 10/10 Part, 11 Part, 12 Part, 13 Part, 14 Part, 15 Part, 16 Part, 17 Part, 18 Part, 19 Part, 20 Part, 21, 22 Part, 23 Part, 24 Part, 25 Part, 26 Part, 27 Part, 28 Part, 29 Part, 30 Part, 31 Part, 34 Part, 35 Part, 37 Part, 37/4 Part, 38 Part, 39 Part, 40 Part, 41 Part, 42 Part, 43 Part, 44 Part, 45 Part, 46 Part, 49 Part, 51/3 Part, 51/4 Part, 52 Part, 53 Part, 54 Part, 54/10, 60 Part, 61 Part, 62 Part, 63 Part, 64 Part, 65 Part, 67 Part, 68 Part, 69 Part, 72 Part, 73 Part, 75 Part, 76 Part, 77 Part, 78 Part, 79 Part, 80 Part, 83 Part, 84 Part, 85 Part, 86 Part, 87 Part, 88 Part, 89 Part, 90 Part, 91 Part, 92 Part, 93 Part, 94 Part, 95 Part, 96 Part, 97 Part, 98 Part, 99 Part, 100 Part, 101 Part, 102 Part, 103 Part, 104 Part, 105 Part, 106 Part, 107 Part, 108 Part, 109 Part, 110 Part, 111 Part, 112 Part, 113 Part, 114 Part, 116 Part, 117

	Part, 119 Part, 121 Part, 124 Part, 125 Part, 126 Part, 127 Part, 128 Part, 130 Part, 131 Part, 132 Part, 133 Part, 135 Part, 136 Part, 137 Part, 140 Part, 141 Part, 142 Part, 143 Part, 146 Part, 147 Part, 148 Part, 150, 151 Part, 152 Part, 153 Part, 154 Part, 155 Part, 156 Part, 157 Part, 158 Part, 165 Part, 166 Part, 167 Part, 168 Part, 170 Part, 171 Part, 172 Part, 173 Part, 175 Part, 176 Part
Forest and Hill	5
Water bodies	9/4 Part, 50, 51/1 Part, 52/1 Part, 53/1, 66, 68 Part, 68/1 Part, 81/1 Part, 82, 91 Part, 110 Part, 111 Part, 118, 120, 147 Part, 149, 151 Part, 158 Part, 161 Part, 162, 163 Part, 164, 166 Part, 167 Part, 168 Part, 169, 174, 175 Part, 177
Transportation	2 Part, 3 Part, 4 Part, 7 Part, 8 Part, 8/5 Part, 9 Part, 9/4 Part, 10 Part, 10/10 Part, 11 Part, 12 Part, 12/18 Part, 13 Part, 14 Part, 15 Part, 16 Part, 17 Part, 18 Part, 19 Part, 20 Part, 22 Part, 23 Part, 24 Part, 25 Part, 25/2, 26 Part, 26/1, 27 Part, 27/1, 28 Part, 29 Part, 30 Part, 30/2, 30/3B, 30/5, 30/7, 31 Part, 31/2, 32, 33, 34 Part, 34/3B, 34/7, 34/8, 34/9, 35 Part, 35/1, 35/13, 36, 37 Part, 37/4 Part, 38 Part, 38/1, 39 Part, 39/1, 40 Part, 40/1, 41 Part, 42 Part, 43 Part, 44 Part, 44/1, 45 Part, 45/2, 45/22, 46 Part, 46/14A1B, 46/14B, 47 Part, 48, 49 Part, 51/1 Part, 51/3 Part, 51/4 Part, 52 Part, 52/1 Part, 53 Part, 54 Part, 55 Part, 56 Part, 57, 58, 59, 60 Part, 62 Part, 63 Part, 64 Part, 65 Part, 65/1G2, 67 Part, 68 Part, 68/1 Part, 69 Part, 69/1, 70, 71, 72 Part, 72/1, 73 Part, 73/1, 74, 75 Part, 75/17, 76 Part, 76/10, 77 Part, 77/8B, 77/10, 78 Part, 79 Part, 80 Part, 80/1B, 80/5, 81/1 Part, 81/2, 83 Part, 84 Part, 85 Part, 86 Part, 87 Part, 88 Part, 88/1, 89 Part, 89/2, 90 Part, 91 Part, 92 Part, 93 Part, 94 Part, 95 Part, 96 Part, 97 Part, 98 Part, 99 Part, 100 Part, 101 Part, 103 Part, 104 Part, 105 Part, 106 Part, 107 Part, 108 Part, 109 Part, 110 Part, 111 Part, 113 Part, 114 Part, 115, 116 Part, 117 Part, 119 Part, 121 Part, 122, 123, 124 Part, 125 Part, 127 Part, 128 Part, 129, 130 Part, 131 Part, 132 Part, 133 Part, 134, 135 Part, 136 Part, 137 Part, 138, 139, 140 Part, 141 Part, 142 Part, 143 Part, 144, 145, 146 Part, 147 Part, 148 Part, 151 Part, 152 Part, 153 Part, 154 Part, 155 Part, 157 Part, 158 Part, 159, 160 Part, 161 Part, 163 Part, 165 Part, 168 Part, 170 Part, 171 Part, 172 Part, 173 Part, 175 Part, 176 Part
Proposed Road	Nil

Table 126: Salem LPA - Salem South Taluk - Vaniyambadi - Schedule

Salem South Taluk - Vaniyambadi	
Land Use	Survey Numbers
Residential	1 Part, 3 Part, 4 Part, 7 Part, 8 Part, 12 Part, 13 Part, 14 Part, 15 Part, 16 Part, 17 Part, 22 Part, 23 Part, 27 Part, 28 Part, 29 Part, 33 Part, 34 Part, 36 Part, 37 Part, 39 Part, 41 Part, 42 Part, 43 Part, 48 Part, 49 Part, 53 Part, 55 Part, 56 Part, 61 Part, 61/1, 64 Part, 66 Part, 67 Part, 68 Part, 69 Part, 71 Part, 72 Part, 74 Part, 75 Part, 76 Part, 77 Part, 78 Part, 80 Part, 82 Part, 84 Part, 85 Part, 87 Part, 88 Part, 89 Part, 90 Part, 91 Part, 94 Part, 95 Part, 98 Part, 99 Part, 101 Part, 102 Part, 103 Part, 104 Part, 106 Part, 107 Part, 109 Part, 109/3, 111 Part, 115 Part, 115/4, 116 Part, 119 Part, 121 Part, 122 Part, 123 Part, 123/1 Part
Commercial	64 Part, 95 Part
Industrial	11 Part, 12 Part, 17 Part
Institutional	25 Part, 41/18, 72 Part, 88 Part, 89 Part, 91 Part
Open Space and Recreational	72/2
Agricultural Use	1 Part, 3 Part, 4 Part, 6/3, 7 Part, 8 Part, 11 Part, 12 Part, 13 Part, 14 Part, 15 Part, 16 Part, 17 Part, 22 Part, 23 Part, 24, 25 Part, 26, 27 Part, 28 Part, 29 Part, 30, 31, 32, 33 Part, 34 Part, 35 Part, 36 Part, 37 Part, 38, 39 Part, 40, 41 Part, 42 Part, 43 Part, 44 Part, 46, 47, 48 Part, 49 Part, 53 Part, 53/4, 55 Part, 56 Part, 57, 58 Part, 58/1, 60, 61 Part, 66 Part, 67 Part, 68 Part, 69 Part, 71 Part, 72 Part, 74 Part, 74/1, 75 Part, 76 Part, 77 Part, 78 Part, 80 Part, 82 Part, 83 Part, 84 Part, 85 Part, 86 Part, 87 Part, 88 Part, 89 Part, 90 Part, 91 Part, 92, 94 Part, 95 Part, 97 Part, 97/1, 97/4, 97/5, 98 Part, 99 Part, 100 Part, 100/6, 101 Part, 101/1, 102 Part, 102/5, 103 Part, 103/8, 104 Part, 105, 106 Part, 107 Part, 108, 109 Part, 110, 111 Part, 115 Part, 116 Part, 116/7, 116/20, 117 Part, 117/1, 117/5, 118 Part, 119 Part, 121 Part, 122 Part, 123 Part, 123/1 Part
Forest and Hill	59, 68/6, 69 Part, 87 Part, 88 Part, 91 Part, 97 Part
Water bodies	2, 5, 6/1, 6/2, 18, 19, 20, 21, 35/6, 52, 53/1, 54, 56/1, 73, 74/3, 74/4, 79, 80/1, 81, 82/1, 83/3, 84/1, 86 Part, 87/1, 100 Part, 101/3, 106/13, 107 Part, 118/1, 123/3
Transportation	1 Part, 3 Part, 4 Part, 6 Part, 7/1, 9, 10, 12 Part, 13 Part, 14 Part, 15 Part, 16 Part, 17 Part, 22 Part, 23 Part, 25 Part, 33 Part, 34 Part, 35 Part, 36 Part, 39 Part, 41 Part, 42 Part, 43 Part, 44 Part, 45, 48 Part, 50, 51, 62, 63, 64 Part, 65, 66 Part, 67 Part, 68 Part, 69 Part, 70, 72 Part, 74 Part, 75 Part, 76 Part, 78 Part, 80 Part, 83 Part, 84 Part, 89 Part, 90 Part, 91 Part, 93, 94 Part, 95 Part, 96, 97 Part, 98 Part, 99 Part, 101 Part, 102 Part, 103 Part, 107 Part, 109 Part, 111 Part, 112, 113, 114, 115 Part, 116 Part, 120, 121 Part, 122 Part, 123 Part

Proposed Road	Nil
---------------	-----

Table 127: Salem LPA - Salem South Taluk - Velanattam - Schedule

Salem South Taluk - Velanattam	
Land Use	Survey Numbers
Residential	1 Part, 2 Part, 3 Part, 4 Part, 5 Part, 7 Part, 8 Part, 9 Part, 11 Part, 12 Part, 13 Part, 14 Part, 15 Part, 15/5
Commercial	5 Part
Industrial	Nil
Institutional	4 Part, 5 Part, 8/19, 8/20
Open Space and Recreational	Nil
Agricultural Use	1 Part, 2 Part, 3 Part, 4 Part, 5 Part, 7 Part, 8 Part, 9 Part, 10, 11 Part, 12 Part, 13 Part, 14 Part, 15 Part, 16 Part, 17 Part
Forest and Hill	Nil
Water bodies	2 Part, 5 Part, 6 Part, 11/1, 11/9, 12/4, 15 Part, 15/7, 16 Part, 17 Part, 18
Transportation	1 Part, 2 Part, 3 Part, 4 Part, 5 Part, 6 Part, 7 Part, 8 Part, 9 Part, 11 Part, 12 Part, 14 Part, 15 Part, 17 Part
Proposed Road	Nil

Table 128: Salem LPA - Salem South Taluk - Vembadithalam - Schedule

Salem South Taluk - Vembadithalam	
Land Use	Survey Numbers
Residential	1 Part, 3 Part, 4 Part, 5 Part, 6 Part, 7 Part, 8 Part, 9 Part, 10 Part, 11 Part, 12 Part, 15 Part, 17 Part, 18 Part, 19 Part, 21 Part, 22 Part, 23 Part, 24 Part, 31 Part, 32 Part, 33 Part, 34 Part, 35 Part, 36 Part, 37 Part, 38 Part, 40 Part, 41 Part, 42 Part, 43 Part, 44 Part, 45 Part, 48 Part, 49 Part, 52 Part, 53 Part
Commercial	11 Part, 15 Part, 17 Part, 18 Part, 19 Part, 21 Part, 22 Part, 38 Part, 40 Part, 43 Part, 48 Part, 49 Part
Industrial	15 Part, 17 Part, 18 Part
Institutional	8 Part, 11 Part, 12 Part, 13, 15 Part, 17 Part, 18 Part, 19 Part, 21 Part, 37 Part, 40 Part, 42 Part, 43 Part, 45 Part
Open Space and Recreational	Nil
Agricultural Use	1 Part, 3 Part, 4 Part, 5 Part, 6 Part, 7 Part, 8 Part, 9 Part, 10 Part, 11 Part, 15 Part, 17 Part, 18 Part, 19 Part, 21 Part, 22 Part, 23 Part, 24 Part, 31 Part, 32 Part, 33 Part, 34 Part, 35 Part, 36 Part, 37 Part, 38 Part, 41 Part, 42 Part, 43 Part, 44 Part, 45 Part, 48 Part, 49 Part, 52 Part, 53 Part, 54
Forest and Hill	Nil
Water bodies	2 Part, 19 Part, 42 Part, 43 Part, 47, 50, 51, 55 Part
Transportation	1 Part, 2 Part, 3 Part, 4 Part, 5 Part, 6 Part, 7 Part, 8 Part, 9 Part, 10 Part, 11 Part, 12 Part, 14, 15 Part, 16, 17 Part, 18 Part, 19 Part, 20, 21 Part, 22 Part, 23 Part, 24 Part, 25, 26, 27, 28, 29, 30, 31 Part, 32 Part, 33 Part, 34 Part, 35 Part, 36 Part, 37 Part, 38 Part, 39, 41 Part, 42 Part, 43 Part, 44 Part, 45 Part, 46, 48 Part, 53 Part, 55 Part
Proposed Road	Nil

Table 129: Salem LPA - Salem South Taluk - Virapandi - Schedule

Salem South Taluk - Virapandi	
Land Use	Survey Numbers
Residential	1 Part, 3 Part, 5 Part, 6 Part, 7 Part, 8 Part, 9 Part, 10 Part, 12 Part, 13 Part, 16 Part, 18 Part, 19 Part, 20 Part, 21 Part, 22 Part, 23 Part, 24 Part, 25 Part, 27 Part, 28 Part, 29 Part, 30 Part, 31 Part, 32 Part, 33 Part, 34 Part, 35 Part, 36 Part, 38 Part, 39 Part, 40 Part, 41 Part, 42 Part, 43 Part, 45 Part, 46 Part, 47 Part, 48 Part, 49 Part, 50 Part, 51 Part, 52 Part, 54 Part, 56 Part, 58 Part, 59 Part, 60 Part, 61 Part, 64 Part, 65 Part, 69 Part, 70 Part, 72 Part, 74 Part, 75 Part, 76 Part, 80 Part, 81 Part, 84 Part, 85 Part, 86 Part, 94 Part, 95 Part, 96 Part, 101 Part, 105 Part, 106 Part, 107 Part, 108 Part, 109 Part, 110 Part, 114 Part, 116 Part, 119 Part, 121 Part, 123 Part, 127 Part, 133 Part, 135 Part, 136 Part, 140 Part, 141 Part, 142, 144 Part, 147 Part, 148 Part, 149 Part, 150 Part, 151 Part, 152 Part, 156 Part, 157 Part, 158 Part, 159 Part, 160 Part, 162 Part, 163 Part, 166 Part, 168 Part, 169 Part, 171 Part, 172 Part, 173 Part, 174 Part, 175 Part, 176 Part, 177 Part, 178 Part, 179 Part, 180 Part, 181 Part, 182 Part, 185 Part, 186 Part, 187 Part, 188 Part, 189 Part, 192 Part, 193 Part, 194 Part, 195 Part, 196 Part, 201 Part, 204 Part, 206 Part, 208 Part, 209 Part, 210 Part, 217 Part, 219 Part, 220 Part, 224 Part, 225 Part, 226 Part, 227 Part, 230 Part, 231 Part, 239 Part, 241 Part, 243 Part, 247 Part, 248 Part, 251 Part, 252 Part, 271 Part, 274 Part, 275 Part, 276 Part, 278 Part, 282 Part, 283 Part, 284 Part, 285/1 Part, 288 Part, 289 Part, 296 Part, 298 Part
Commercial	45 Part, 60 Part, 63 Part, 65 Part, 72 Part, 74 Part, 86 Part, 101 Part, 106 Part, 107 Part, 108 Part, 140 Part, 144 Part, 151 Part, 156 Part, 166 Part, 173 Part, 177 Part, 182 Part, 185 Part, 188 Part, 189 Part, 192 Part, 206 Part, 208 Part, 258 Part
Industrial	60 Part, 63 Part, 84 Part, 157 Part, 166 Part, 168 Part, 169 Part
Institutional	72 Part, 75 Part, 88 Part, 89 Part, 90 Part, 91 Part, 97 Part, 98 Part, 119/2, 148 Part, 149 Part, 151 Part, 156 Part, 162 Part, 163 Part, 165 Part, 166 Part, 189 Part, 193 Part, 211 Part, 212 Part, 214 Part, 215 Part, 217 Part
Open Space and Recreational	69 Part, 148 Part, 152 Part
Agricultural Use	1 Part, 2 Part, 3 Part, 4, 5 Part, 6 Part, 7 Part, 8 Part, 9 Part, 10 Part, 12 Part, 13 Part, 16 Part, 18 Part, 19 Part, 20 Part, 21 Part, 22 Part, 23 Part, 24 Part, 25 Part, 27 Part, 28 Part, 29 Part, 30 Part, 31 Part, 32 Part, 33 Part, 34 Part, 35 Part, 36 Part, 37 Part, 38 Part, 39 Part, 40 Part, 41 Part, 42 Part, 43 Part, 44 Part, 45 Part, 46 Part, 47 Part, 48 Part, 49 Part, 50 Part, 51 Part, 52 Part, 54 Part, 56 Part, 57, 58 Part, 59 Part, 60 Part, 61 Part, 63 Part, 64 Part, 65 Part, 69 Part, 70 Part, 72 Part, 74 Part, 75 Part,

	76 Part, 80 Part, 81 Part, 84 Part, 85 Part, 86 Part, 88 Part, 90 Part, 91 Part, 94 Part, 95 Part, 96 Part, 98 Part, 105 Part, 105/4, 106 Part, 107 Part, 108 Part, 109 Part, 110 Part, 112 Part, 114 Part, 116 Part, 117, 119 Part, 120 Part, 121 Part, 123 Part, 126 Part, 127 Part, 129 Part, 130 Part, 133 Part, 134 Part, 135 Part, 136 Part, 139 Part, 140 Part, 141 Part, 144 Part, 145 Part, 148 Part, 149 Part, 150 Part, 152 Part, 156 Part, 157 Part, 158 Part, 159 Part, 160 Part, 161 Part, 162 Part, 163 Part, 165 Part, 166 Part, 168 Part, 169 Part, 171 Part, 172 Part, 173 Part, 174 Part, 175 Part, 176 Part, 177 Part, 178 Part, 179 Part, 180 Part, 181 Part, 182 Part, 185 Part, 186 Part, 187 Part, 188 Part, 189 Part, 192 Part, 193 Part, 194 Part, 195 Part, 196 Part, 197 Part, 198 Part, 199 Part, 201 Part, 204 Part, 206 Part, 208 Part, 209 Part, 210 Part, 211 Part, 214 Part, 217 Part, 219 Part, 220 Part, 221 Part, 224 Part, 225 Part, 226 Part, 227 Part, 230 Part, 231 Part, 232, 234, 235, 238 Part, 239 Part, 241 Part, 243 Part, 247 Part, 248 Part, 251 Part, 252 Part, 253 Part, 258 Part, 260, 262 Part, 263 Part, 264, 266, 267 Part, 268 Part, 269, 271 Part, 273 Part, 274 Part, 275 Part, 276 Part, 277 Part, 278 Part, 279 Part, 280, 281 Part, 282 Part, 283 Part, 284 Part, 286 Part, 287 Part, 288 Part, 289 Part, 290 Part, 291, 292, 293, 294, 295, 296 Part, 297 Part, 297/1 Part, 298 Part, 299 Part
Forest and Hill	1 Part, 96 Part
Water bodies	1 Part, 2 Part, 7 Part, 11 Part, 14, 15, 17, 18/17, 20 Part, 21 Part, 26, 29/2, 32/6 Part, 34/3, 37/1A Part, 39 Part, 41 Part, 41/1, 41/6, 48/3, 50 Part, 51/2, 52/6, 54/3, 62, 64/3, 69 Part, 71, 73, 77/2, 82/2, 93, 95 Part, 100, 105/6, 108/10, 109/3, 111, 113, 115, 120 Part, 121 Part, 122, 124, 126/2, 128, 145/1, 148 Part, 148/2, 149/8, 150 Part, 152 Part, 155, 171/3, 173 Part, 174 Part, 179/4, 180/6, 182 Part, 182/2, 189/5, 200, 202, 203, 219 Part, 227/3, 228, 229, 233, 236, 237, 238/1, 239/1, 240, 242, 244, 245, 246, 248 Part, 248/2, 251 Part, 251/5, 252 Part, 253 Part, 254, 255, 258/1, 259, 261, 265, 267/4, 270, 271 Part, 271/2, 273/1, 273/3, 278 Part, 278/2, 278/4, 281 Part, 284/2, 285/2, 287 Part, 297/1 Part, 299 Part, 299/4
Transportation	1 Part, 5 Part, 6 Part, 7 Part, 8 Part, 9 Part, 10 Part, 11 Part, 12 Part, 13 Part, 16 Part, 18 Part, 18/18, 19 Part, 19/3, 20 Part, 20/1, 21 Part, 21/2, 22 Part, 23 Part, 24 Part, 24/2, 25 Part, 25/1, 27 Part, 27/1, 28 Part, 30 Part, 31 Part, 31/3, 32 Part, 32/6 Part, 33 Part, 34 Part, 35 Part, 36 Part, 37 Part, 37/1A Part, 37/2, 37/4, 38 Part, 38/4, 39 Part, 39/7, 40 Part, 41 Part, 42 Part, 43 Part, 44 Part, 45 Part, 46 Part, 47 Part, 48 Part, 49 Part, 51 Part, 52 Part, 52/5, 53, 54 Part, 55, 56 Part, 56/1, 58 Part, 59 Part, 60 Part, 60/3A1B, 60/3B, 60/3C, 61 Part, 63 Part, 64 Part, 64/1, 65 Part, 65/1, 66, 67, 68, 69 Part, 69/1, 69/4, 70 Part, 72 Part, 72/1A2, 74 Part, 74/1, 75 Part, 76 Part, 76/1, 76/2, 77/1, 78, 79, 80 Part, 80/1, 80/3, 81 Part, 81/1, 81/2, 82/1, 83, 84 Part, 84/1, 85 Part, 85/8, 86 Part, 86/2A1B, 86/2B, 87, 88 Part, 88/1A, 88/1B1A, 89 Part, 89/1A, 89/1B1A, 90 Part, 91

	Part, 92, 94 Part, 95 Part, 97 Part, 97/1A, 97/1B1A, 97/3A, 98/1A, 98/1B1, 99, 101 Part, 101/3B, 101/4B, 102, 103, 104, 105 Part, 105/1A, 105/1B1A1, 106 Part, 106/1A1, 107 Part, 108 Part, 109 Part, 110 Part, 110/1A1, 110/1A2A, 112 Part, 114 Part, 116 Part, 118, 119 Part, 120 Part, 121 Part, 121/2, 125, 129 Part, 130 Part, 131, 132, 133 Part, 134 Part, 135 Part, 136 Part, 137, 138, 139/1, 140 Part, 143 Part, 143/1, 144 Part, 146, 147 Part, 148 Part, 149 Part, 150 Part, 153, 154, 156 Part, 157 Part, 158 Part, 159 Part, 160 Part, 161 Part, 162 Part, 163 Part, 164, 165 Part, 166 Part, 167, 168 Part, 169 Part, 170, 171 Part, 172 Part, 173 Part, 175 Part, 176 Part, 177 Part, 178 Part, 179 Part, 180 Part, 181 Part, 182 Part, 183, 184, 186 Part, 187 Part, 189 Part, 190, 191, 192 Part, 193 Part, 194 Part, 195 Part, 196 Part, 197 Part, 198 Part, 199 Part, 201 Part, 204 Part, 205, 206 Part, 207, 208 Part, 209 Part, 210 Part, 211 Part, 212 Part, 213, 214 Part, 215 Part, 216, 217 Part, 218, 219 Part, 220 Part, 221 Part, 222, 223, 224 Part, 225 Part, 226 Part, 227 Part, 230 Part, 231 Part, 239 Part, 241 Part, 243 Part, 247 Part, 249, 250, 251 Part, 252 Part, 256, 257, 262 Part, 263 Part, 268 Part, 271 Part, 272, 273 Part, 276 Part, 277 Part, 279 Part, 283 Part, 285/1 Part, 286 Part, 290 Part
Proposed Road	Nil

Table 130: Salem LPA - Salem Taluk - Achanguttaipatti Pudur - Schedule

Salem Taluk - Achanguttaipatti Pudur	
Land Use	Survey Numbers
Residential	11 Part, 13 Part, 16 Part, 18 Part, 24 Part, 32 Part, 33 Part, 34 Part, 35 Part, 37 Part, 41 Part, 43 Part, 46 Part, 52 Part, 56 Part, 57 Part, 58 Part, 64 Part
Commercial	18 Part, 24 Part
Industrial	Nil
Institutional	24 Part, 43 Part
Open Space and Recreational	49, 55
Agricultural Use	1 Part, 8, 9 Part, 10, 11 Part, 12, 13 Part, 16 Part, 17, 18 Part, 19 Part, 24 Part, 31, 32 Part, 33 Part, 34 Part, 35 Part, 36 Part, 37 Part, 39, 41 Part, 42 Part, 43 Part, 44, 45 Part, 45/1 Part, 46 Part, 47 Part, 48 Part, 50, 52 Part, 53, 54, 56 Part, 57 Part, 58 Part, 59 Part, 60 Part, 61 Part, 62 Part, 63 Part, 64 Part, 66 Part, 66/5, 66/6
Forest and Hill	Nil
Water bodies	1/1, 14 Part, 15 Part, 25 Part, 26 Part, 27 Part, 28, 29, 30 Part, 37/3 Part, 38, 40, 42/2, 43/1, 43/3, 45 Part, 45/1 Part, 45/2 Part, 47/2 Part, 48/2 Part, 51, 52/5, 56 Part, 56/2, 56/5, 57/5 Part, 59/7, 60/3 Part, 61 Part, 61/2, 63/3 Part, 65 Part, 66/7
Transportation	1 Part, 2, 3, 4, 5, 6, 7, 9 Part, 11 Part, 13 Part, 14 Part, 15 Part, 16 Part, 18 Part, 19 Part, 24 Part, 25 Part, 26 Part, 27 Part, 30 Part, 34 Part, 35 Part, 36 Part, 37 Part, 37/3 Part, 45/2 Part, 47/2 Part, 48 Part, 48/2 Part, 56 Part, 57 Part, 57/5 Part, 59 Part, 60 Part, 60/3 Part, 62 Part, 63/3 Part, 64 Part, 65 Part
Proposed Road	Nil

Table 131: Salem LPA - Salem Taluk - Achanguttapatti - Schedule

Salem Taluk - Achanguttapatti	
Land Use	Survey Numbers
Residential	1 Part, 2 Part, 3 Part, 4 Part, 6 Part, 10 Part, 16 Part, 17 Part, 19 Part, 20 Part, 22 Part, 26 Part, 29 Part, 30 Part, 33 Part, 34 Part, 37 Part, 38 Part, 40 Part, 41 Part, 43 Part, 45 Part, 46 Part, 47 Part, 48 Part, 49 Part, 51 Part, 53 Part, 54 Part, 55 Part, 56 Part, 57 Part, 58 Part, 59 Part, 60 Part, 62 Part, 65 Part, 66 Part, 68 Part, 69 Part, 69/2, 70 Part, 71 Part, 72 Part, 75 Part, 79 Part, 80 Part, 83 Part, 84 Part, 87 Part, 89 Part, 93 Part, 94 Part, 95 Part, 96 Part, 98 Part, 99 Part, 100 Part, 101 Part, 102 Part, 103 Part, 104 Part, 106 Part, 107 Part, 107/2B Part, 111 Part, 111/2 Part, 112 Part, 114 Part, 144 Part, 148 Part, 151 Part, 151/5 Part, 152 Part, 153 Part, 153/8 Part, 154 Part, 154/2 Part, 154/4 Part, 155 Part, 155/1 Part, 158 Part, 159 Part, 160 Part, 161 Part, 162 Part, 165 Part, 168 Part, 173 Part
Commercial	6 Part, 10 Part, 19 Part, 20 Part, 22 Part, 59 Part, 60 Part, 75 Part, 80 Part, 93 Part
Industrial	6 Part
Institutional	2 Part, 16 Part, 35 Part, 51 Part, 59 Part, 60 Part, 70 Part, 72 Part, 75 Part, 79 Part, 83 Part, 89 Part, 116/5 Part, 117/4 Part, 118/2 Part, 119/1 Part, 124/1 Part, 134 Part
Open Space and Recreational	70 Part
Agricultural Use	1 Part, 2 Part, 3 Part, 4 Part, 4/3, 6 Part, 10 Part, 15 Part, 16 Part, 17 Part, 19 Part, 20 Part, 22 Part, 22/1 Part, 26 Part, 29 Part, 30 Part, 31 Part, 32 Part, 32/2, 32/4 Part, 33 Part, 35 Part, 36 Part, 37 Part, 38 Part, 39, 40 Part, 41 Part, 42, 43 Part, 43/8, 44 Part, 44/1 Part, 44/3 Part, 45 Part, 46 Part, 47 Part, 48 Part, 49 Part, 51 Part, 51/3, 53 Part, 54 Part, 55 Part, 56 Part, 57 Part, 58 Part, 59 Part, 60 Part, 62 Part, 63, 64, 65 Part, 65/3 Part, 66 Part, 68 Part, 69 Part, 70 Part, 71 Part, 72 Part, 75 Part, 77 Part, 79 Part, 80 Part, 83 Part, 84 Part, 86, 87 Part, 89 Part, 93 Part, 94 Part, 95 Part, 96 Part, 97 Part, 97/2 Part, 98 Part, 99 Part, 100 Part, 101 Part, 102 Part, 103 Part, 104 Part, 105 Part, 106 Part, 106/5, 107 Part, 107/2B Part, 108 Part, 109 Part, 109/4 Part, 110, 111 Part, 111/2 Part, 111/3 Part, 112 Part, 114 Part, 115 Part, 115/6, 115/10, 116 Part, 116/5 Part, 117 Part, 117/1 Part, 117/2, 117/4 Part, 118 Part, 118/2 Part, 119 Part, 119/1 Part, 119/3, 120 Part, 120/2, 121 Part, 121/1, 121/4, 122, 123 Part, 123/3, 123/4, 124 Part, 124/1 Part, 125 Part, 126 Part, 127 Part, 128, 129, 130, 131 Part, 131/5, 132 Part, 132/1, 132/4 Part, 132/5, 133 Part, 134 Part, 134/1, 134/2, 135, 136 Part, 136/6 Part, 137 Part, 137/5 Part, 138 Part, 138/6 Part, 139 Part, 140 Part, 140/9, 141, 142

	Part, 142/2, 143 Part, 143/1, 143/3, 144 Part, 144/1 Part, 145 Part, 145/3 Part, 145/5, 146 Part, 146/2 Part, 147 Part, 148 Part, 148/1 Part, 148/4, 149 Part, 149/2 Part, 149/3 Part, 149/4, 149/7 Part, 150 Part, 150/5 Part, 151 Part, 151/5 Part, 152 Part, 152/1, 153 Part, 153/4, 153/6, 153/8 Part, 154 Part, 154/2 Part, 154/3 Part, 154/4 Part, 155 Part, 155/1 Part, 156, 157 Part, 158 Part, 159 Part, 159/1, 159/5, 160 Part, 161 Part, 162 Part, 164 Part, 165 Part, 166 Part, 167 Part, 168 Part, 171, 172, 173 Part
Forest and Hill	43 Part, 44/1 Part, 51/4, 124/1 Part, 125 Part, 126 Part, 127 Part, 132 Part, 132/3, 132/4 Part, 133 Part, 136 Part, 136/6 Part, 137 Part, 137/5 Part, 138 Part, 138/4, 138/6 Part, 139 Part, 140 Part, 140/2, 140/3, 149/2 Part, 149/3 Part, 149/7 Part, 150/5 Part, 153/8 Part, 155 Part, 168 Part, 173 Part
Water bodies	11, 12, 13 Part, 14 Part, 17 Part, 18 Part, 22 Part, 22/1 Part, 23, 24, 27, 28 Part, 50 Part, 52 Part, 61 Part, 67 Part, 68 Part, 76, 77 Part, 78, 79 Part, 85, 88, 95 Part, 95/4, 98/2 Part, 100/2 Part, 101 Part, 106 Part, 106/4 Part, 107 Part, 108 Part, 109/4 Part, 112 Part, 113, 114 Part, 115/2, 115/5, 116/2, 148 Part, 148/5, 149/5, 149/7 Part, 160/2, 161 Part, 162 Part, 163, 164 Part, 169, 170
Transportation	2 Part, 4 Part, 5, 6 Part, 7, 8, 9, 10 Part, 13 Part, 14 Part, 15 Part, 16 Part, 17 Part, 18 Part, 20 Part, 21, 22 Part, 22/1 Part, 26 Part, 28 Part, 29 Part, 30 Part, 31 Part, 32/4 Part, 33 Part, 34 Part, 35 Part, 36 Part, 37 Part, 38 Part, 40 Part, 41 Part, 44/3 Part, 45 Part, 46 Part, 47 Part, 49 Part, 50 Part, 51 Part, 52 Part, 53 Part, 54 Part, 55 Part, 56 Part, 57 Part, 58 Part, 59 Part, 60 Part, 61 Part, 62 Part, 65 Part, 65/3 Part, 66 Part, 67 Part, 69 Part, 70 Part, 71 Part, 72 Part, 74, 75 Part, 77 Part, 79 Part, 80 Part, 81, 82, 84 Part, 87 Part, 89 Part, 90, 91, 92, 93 Part, 94 Part, 95 Part, 97 Part, 97/2 Part, 98 Part, 98/2 Part, 99 Part, 100 Part, 100/2 Part, 101 Part, 103 Part, 104 Part, 105 Part, 106 Part, 106/4 Part, 107 Part, 107/2B Part, 108 Part, 109 Part, 109/4 Part, 111 Part, 111/2 Part, 111/3 Part, 116/5 Part, 117/1 Part, 131 Part, 143 Part, 144 Part, 144/1 Part, 145 Part, 145/3 Part, 146 Part, 146/2 Part, 147 Part, 148 Part, 148/1 Part, 151/5 Part, 152 Part, 153 Part, 153/8 Part, 154/2 Part, 154/3 Part, 154/4 Part, 155 Part, 155/1 Part, 157 Part, 158 Part, 165 Part, 166 Part, 167 Part, 168 Part, 173 Part
Proposed Road	Nil

Table 132: Salem LPA - Salem Taluk - Adikarapatti - Schedule

Salem Taluk - Adikarapatti	
Land Use	Survey Numbers
Residential	2 Part, 10 Part, 11 Part, 13 Part, 14 Part, 23 Part, 29 Part, 35 Part, 37 Part, 38 Part, 49 Part, 60 Part, 61 Part, 66 Part, 67 Part, 68 Part, 69 Part, 71 Part, 72 Part, 73 Part, 74, 75 Part, 76 Part, 77 Part, 78 Part, 80, 81 Part, 82 Part, 86 Part, 88 Part, 89 Part, 90 Part, 92 Part, 93 Part, 97 Part, 98 Part, 99 Part, 101 Part, 102 Part, 103 Part, 104 Part, 105 Part, 107 Part, 110 Part, 111 Part, 112 Part, 113 Part, 114 Part, 116 Part, 117 Part, 118 Part, 119 Part, 120 Part, 121 Part, 122 Part, 123 Part, 125 Part, 129 Part, 131 Part, 134 Part, 138 Part, 141 Part, 142 Part, 144 Part, 145 Part, 146 Part, 147 Part, 148 Part, 149 Part, 152 Part, 161 Part, 164 Part, 165 Part, 167 Part, 170 Part, 171, 172 Part, 175 Part, 176 Part, 178 Part
Commercial	61 Part, 71 Part, 72 Part, 73 Part, 110 Part, 117 Part, 118 Part, 119 Part, 120 Part, 123 Part, 150 Part, 165 Part, 175 Part, 176 Part, 177 Part
Industrial	103 Part, 104 Part, 117 Part, 120 Part, 144 Part, 150 Part, 177 Part
Institutional	61 Part, 73 Part, 112 Part, 114 Part, 116 Part, 117 Part, 118 Part, 119 Part, 120 Part, 121 Part, 138 Part, 145 Part, 150 Part, 152 Part
Open Space and Recreational	114 Part, 146 Part, 172 Part
Agricultural Use	2 Part, 3 Part, 4, 5, 6, 8, 9, 10 Part, 11 Part, 12, 13 Part, 14 Part, 17 Part, 19, 20, 21, 22, 23 Part, 24, 25, 28, 29 Part, 31, 32 Part, 33, 34, 35 Part, 36 Part, 37 Part, 38 Part, 39 Part, 40 Part, 41, 42, 43, 44, 45, 46, 47, 48 Part, 49 Part, 50 Part, 51 Part, 52 Part, 53, 54, 56, 57, 59, 60 Part, 61 Part, 63, 64, 65, 66 Part, 67 Part, 68 Part, 69 Part, 71 Part, 72 Part, 73 Part, 76 Part, 77 Part, 78 Part, 81 Part, 82 Part, 85, 86 Part, 87 Part, 88 Part, 89 Part, 90 Part, 91 Part, 92 Part, 93 Part, 94 Part, 95, 97 Part, 98 Part, 99 Part, 101 Part, 102 Part, 103 Part, 104 Part, 105 Part, 110 Part, 111 Part, 114 Part, 116 Part, 117 Part, 118 Part, 122 Part, 123 Part, 125 Part, 129 Part, 131 Part, 133, 134 Part, 135 Part, 136, 137, 138 Part, 141 Part, 142 Part, 143, 144 Part, 145 Part, 146 Part, 147 Part, 150 Part, 152 Part, 160, 161 Part, 163, 164 Part, 165 Part, 166, 167 Part, 170 Part, 175 Part, 176 Part, 178 Part
Forest and Hill	16, 17 Part
Water bodies	1, 2/9, 7, 15 Part, 15/1 Part, 18 Part, 26 Part, 27, 30, 62 Part, 83 Part, 84 Part, 87/1, 96 Part, 100 Part, 101 Part, 127 Part, 128 Part, 128/1, 130, 131 Part, 132, 139 Part, 140, 141 Part, 145 Part, 162
Transportation	2 Part, 3 Part, 10 Part, 11 Part, 14 Part, 15/1 Part, 18 Part, 26 Part, 32 Part, 35 Part, 36 Part, 37 Part, 38 Part, 39 Part, 40 Part, 48 Part, 49 Part, 50 Part, 51 Part, 52 Part, 55, 58, 60 Part, 61 Part, 62 Part, 70, 72 Part, 73 Part, 75 Part, 77 Part, 78 Part, 79, 82 Part, 83 Part, 84 Part, 86 Part, 87

	Part, 88 Part, 89 Part, 90 Part, 91 Part, 92 Part, 93 Part, 94 Part, 96 Part, 98 Part, 99 Part, 100 Part, 101 Part, 102 Part, 103 Part, 104 Part, 105 Part, 106, 107 Part, 108, 109, 110 Part, 112 Part, 113 Part, 115, 116 Part, 117 Part, 118 Part, 119 Part, 120 Part, 121 Part, 122 Part, 123 Part, 124, 126, 127 Part, 129 Part, 134 Part, 135 Part, 138 Part, 139 Part, 144 Part, 145 Part, 146 Part, 147 Part, 148 Part, 149 Part, 150 Part, 151, 153, 154, 155, 156, 157, 158, 159, 161 Part, 165 Part, 167 Part, 168, 169, 170 Part, 172 Part, 173, 174, 175 Part, 176 Part, 177 Part, 178 Part
Proposed Road	Nil

Table 133: Salem LPA - Salem Taluk - Adimalaipatti - Schedule

Salem Taluk - Adimalaipatti	
Land Use	Survey Numbers
Residential	1 Part, 2 Part, 4 Part, 5 Part, 6 Part, 8 Part, 9 Part, 11 Part, 12 Part, 13 Part, 14 Part, 15 Part, 16 Part, 17 Part, 18 Part, 19 Part, 20 Part, 21 Part, 22 Part, 23 Part, 24 Part, 25 Part, 26 Part, 29 Part, 30 Part, 31 Part, 32 Part, 33 Part, 34 Part, 37 Part, 38 Part, 39 Part, 40 Part, 41 Part, 42 Part, 43 Part, 44 Part, 46 Part, 47 Part, 48 Part, 49 Part, 50 Part, 51 Part, 52 Part, 53 Part, 55 Part, 56 Part, 57 Part, 58 Part, 61 Part, 62 Part, 63 Part, 64 Part
Commercial	31 Part
Industrial	45 Part
Institutional	19 Part, 31 Part, 32 Part, 57 Part
Open Space and Recreational	Nil
Agricultural Use	1 Part, 2 Part, 3, 4 Part, 5 Part, 6 Part, 7 Part, 8 Part, 9 Part, 10 Part, 11 Part, 12 Part, 13 Part, 14 Part, 15 Part, 16 Part, 17 Part, 18 Part, 19 Part, 20 Part, 21 Part, 22 Part, 23 Part, 24 Part, 25 Part, 26 Part, 29 Part, 30 Part, 31 Part, 32 Part, 33 Part, 34 Part, 35 Part, 36 Part, 37 Part, 38 Part, 39 Part, 40 Part, 41 Part, 42 Part, 43 Part, 44 Part, 45 Part, 46 Part, 47 Part, 48 Part, 49 Part, 50 Part, 51 Part, 52 Part, 53 Part, 54 Part, 55 Part, 56 Part, 57 Part, 58 Part, 59, 60, 61 Part, 62 Part, 63 Part, 64 Part, 65, 66, 67
Forest and Hill	5 Part, 6 Part, 20 Part, 32 Part, 37 Part, 45 Part, 46 Part, 48 Part, 62 Part, 64 Part
Water bodies	4 Part, 6 Part, 7 Part, 8 Part, 9 Part, 11 Part, 13 Part, 14 Part, 15 Part, 26 Part, 27, 28, 34 Part, 44 Part, 45 Part, 49 Part, 50 Part, 51 Part
Transportation	1 Part, 4 Part, 5 Part, 6 Part, 7 Part, 9 Part, 10 Part, 11 Part, 13 Part, 14 Part, 16 Part, 17 Part, 18 Part, 19 Part, 20 Part, 21 Part, 22 Part, 23 Part, 24 Part, 25 Part, 26 Part, 30 Part, 31 Part, 32 Part, 33 Part, 34 Part, 35 Part, 36 Part, 37 Part, 38 Part, 39 Part, 40 Part, 41 Part, 44 Part, 45 Part, 46 Part, 48 Part, 49 Part, 50 Part, 51 Part, 53 Part, 54 Part, 55 Part, 56 Part, 57 Part, 61 Part, 62 Part, 63 Part, 64 Part
Proposed Road	Nil

Table 134: Salem LPA - Salem Taluk - Ammapalayam - Schedule

Salem Taluk - Ammapalayam	
Land Use	Survey Numbers
Residential	1 Part, 2 Part, 3 Part, 4 Part, 5 Part, 6 Part, 7 Part, 8 Part, 9 Part, 10 Part, 11 Part, 12 Part, 13 Part, 14 Part, 16 Part, 17 Part, 18 Part, 19 Part, 20 Part, 23 Part, 27 Part, 28 Part, 30 Part, 31 Part, 32 Part, 33 Part, 34 Part, 35 Part, 37 Part, 39 Part, 40 Part, 41 Part, 42 Part, 43 Part, 44 Part, 46 Part, 47 Part, 48 Part, 49 Part, 50 Part, 51 Part, 52 Part, 53 Part, 54 Part, 55 Part, 56 Part, 57 Part, 58 Part, 59 Part, 62 Part, 63 Part, 64 Part, 65 Part, 66 Part, 68 Part, 69 Part
Commercial	1 Part, 2 Part, 12 Part, 13 Part, 33 Part, 43 Part, 44 Part, 46 Part, 49 Part, 50 Part, 51 Part, 52 Part, 54 Part, 55 Part, 56 Part, 57 Part, 58 Part, 59 Part, 61 Part, 62 Part, 63 Part, 64 Part, 65 Part, 66 Part, 68 Part, 69 Part
Industrial	40 Part, 48 Part, 50 Part, 51 Part, 68 Part
Institutional	1 Part, 11 Part, 12 Part, 14 Part, 15 Part, 19 Part, 20 Part, 45 Part, 46 Part, 47 Part, 48 Part, 50 Part, 51 Part, 52 Part, 53 Part, 64 Part, 65 Part, 66 Part, 68 Part
Open Space and Recreational	Nil
Agricultural Use	1 Part, 2 Part, 3 Part, 4 Part, 5 Part, 6 Part, 7 Part, 8 Part, 9 Part, 10 Part, 11 Part, 12 Part, 13 Part, 14 Part, 15 Part, 16 Part, 17 Part, 18 Part, 19 Part, 20 Part, 21 Part, 22 Part, 23 Part, 24 Part, 25 Part, 26 Part, 27 Part, 28 Part, 29, 30 Part, 31 Part, 32 Part, 33 Part, 34 Part, 35 Part, 36, 37 Part, 38 Part, 39 Part, 40 Part, 41 Part, 42 Part, 43 Part, 44 Part, 45 Part, 46 Part, 48 Part, 49 Part, 50 Part, 51 Part, 53 Part, 54 Part, 55 Part, 56 Part, 57 Part, 58 Part, 59 Part, 61 Part, 62 Part, 63 Part, 64 Part, 65 Part, 66 Part, 68 Part, 69 Part
Forest and Hill	69 Part
Water bodies	2/3, 14 Part, 16 Part, 41/4, 42/4, 43/10, 47/5, 70
Transportation	1 Part, 2 Part, 3 Part, 4 Part, 5 Part, 6 Part, 7 Part, 8 Part, 9 Part, 10 Part, 11 Part, 12 Part, 13 Part, 14 Part, 15 Part, 16 Part, 17 Part, 18 Part, 19 Part, 20 Part, 21 Part, 22 Part, 23 Part, 24 Part, 25 Part, 26 Part, 28 Part, 32 Part, 33 Part, 34 Part, 35 Part, 37 Part, 38 Part, 39 Part, 40 Part, 41 Part, 42 Part, 43 Part, 44 Part, 45 Part, 46 Part, 47 Part, 48 Part, 49 Part, 50 Part, 51 Part, 52 Part, 53 Part, 54 Part, 55 Part, 56 Part, 58 Part, 59 Part, 60, 61 Part, 62 Part, 63 Part, 64 Part, 65 Part, 66 Part, 67, 68 Part, 69 Part
Proposed Road	Nil

Table 135: Salem LPA - Salem Taluk - Aramanur - Schedule

Salem Taluk - Aramanur	
Land Use	Survey Numbers
Residential	2 Part, 3 Part, 4 Part, 5 Part, 7 Part, 15 Part, 17/2 Part, 19 Part, 22 Part, 23 Part, 24 Part, 26 Part, 30 Part, 31 Part, 33 Part, 35 Part, 38 Part, 39 Part, 40 Part, 43 Part, 44 Part, 53 Part, 55 Part
Commercial	17 Part, 19 Part, 22 Part, 31 Part
Industrial	2 Part, 3 Part, 4 Part
Institutional	2/1, 22 Part, 23 Part, 53 Part
Open Space and Recreational	1
Agricultural Use	2 Part, 3 Part, 4 Part, 4/2A, 5 Part, 6, 7 Part, 9 Part, 10 Part, 10/5, 11 Part, 11/3, 12 Part, 13 Part, 15 Part, 17 Part, 19 Part, 20, 21, 22 Part, 23 Part, 24 Part, 26 Part, 30 Part, 30/1, 31 Part, 31/3, 33 Part, 35 Part, 36 Part, 37 Part, 37/2 Part, 37/3, 38 Part, 39 Part, 40 Part, 42 Part, 43 Part, 44 Part, 44/4, 45 Part, 45/1, 45/2, 45/3, 46 Part, 47 Part, 48 Part, 48/2, 49 Part, 52 Part, 53 Part, 55 Part
Forest and Hill	12/2, 36/2, 45 Part, 46 Part
Water bodies	5 Part, 11/1, 13 Part, 13/2, 16, 19 Part, 24 Part, 28, 29, 30 Part, 31 Part, 33 Part, 34 Part, 35 Part, 38 Part, 38/4, 39 Part, 40 Part, 41, 42 Part, 43 Part, 44/2, 47 Part, 49 Part, 55 Part
Transportation	2 Part, 3 Part, 5 Part, 8, 9 Part, 14, 17/2 Part, 18, 22 Part, 23 Part, 25, 26 Part, 27, 30 Part, 32, 33 Part, 34 Part, 36 Part, 37/2 Part, 38 Part, 39 Part, 40 Part, 43 Part, 48 Part, 49 Part, 50, 51, 52 Part, 53 Part, 54, 55 Part
Proposed Road	Nil

Table 136: Salem LPA - Salem Taluk - ChinNilur - Schedule

Salem Taluk - ChinNilur	
Land Use	Survey Numbers
Residential	2 Part, 3 Part, 4 Part, 6 Part, 7 Part, 10 Part, 11 Part, 13 Part, 14 Part, 15 Part, 16 Part, 17 Part, 18 Part, 20 Part, 23 Part, 24 Part, 26 Part, 27 Part, 29 Part, 31 Part, 32 Part, 33 Part, 34 Part, 36 Part, 38 Part, 39 Part, 40 Part, 41 Part, 43 Part, 44 Part
Commercial	2 Part, 10 Part, 11 Part, 13 Part, 14 Part, 18 Part, 24 Part, 26 Part, 27 Part, 43 Part
Industrial	26 Part
Institutional	7 Part, 11 Part, 13 Part, 14 Part, 15 Part, 17 Part, 18 Part, 20 Part, 22 Part, 24 Part, 26 Part, 27 Part, 34 Part, 43 Part
Open Space and Recreational	Nil
Agricultural Use	2 Part, 3 Part, 4 Part, 5, 6 Part, 7 Part, 13 Part, 14 Part, 15 Part, 16 Part, 17 Part, 18 Part, 20 Part, 23 Part, 26 Part, 27 Part, 28 Part, 29 Part, 31 Part, 32 Part, 33 Part, 34 Part, 35 Part, 36 Part, 38 Part, 39 Part, 40 Part, 41 Part, 43 Part, 44 Part
Forest and Hill	Nil
Water bodies	Nil
Transportation	1, 2 Part, 3 Part, 4 Part, 6 Part, 7 Part, 8, 9, 10 Part, 11 Part, 12, 13 Part, 15 Part, 17 Part, 18 Part, 19, 20 Part, 21, 22 Part, 23 Part, 24 Part, 25, 26 Part, 27 Part, 28 Part, 29 Part, 30, 31 Part, 33 Part, 34 Part, 35 Part, 36 Part, 37, 38 Part, 40 Part, 41 Part, 42, 43 Part, 44 Part
Proposed Road	Nil

Table 137: Salem LPA - Salem Taluk - Dhasinayakkanpatti - Schedule

Salem Taluk - Dhasinayakkanpatti	
Land Use	Survey Numbers
Residential	1 Part, 2 Part, 3 Part, 4 Part, 5 Part, 6 Part, 7 Part, 8 Part, 10 Part, 11 Part, 13 Part, 14 Part, 17 Part, 18 Part, 19 Part, 21 Part
Commercial	Nil
Industrial	Nil
Institutional	19 Part
Open Space and Recreational	14 Part, 17 Part
Agricultural Use	1 Part, 2 Part, 3 Part, 4 Part, 5 Part, 7 Part, 8 Part, 10 Part, 11 Part, 12, 13 Part, 14 Part, 17 Part, 18 Part, 19 Part, 21 Part
Forest and Hill	Nil
Water bodies	14 Part, 15, 16, 17 Part, 19 Part, 20, 21 Part
Transportation	1 Part, 2 Part, 4 Part, 5 Part, 6 Part, 7 Part, 9, 10 Part, 11 Part, 13 Part, 14 Part, 17 Part, 18 Part, 19 Part, 21 Part
Proposed Road	19 Part

Table 138: Salem LPA - Salem Taluk - Eramanayakkanpalayam - Schedule

Salem Taluk - Eramanayakkanpalayam	
Land Use	Survey Numbers
Residential	3 Part, 4 Part, 5 Part, 6 Part, 8 Part, 9 Part, 10 Part, 11 Part, 12 Part, 13 Part, 14 Part, 17 Part, 18 Part, 19 Part, 20 Part, 22 Part, 23 Part, 25 Part, 26 Part, 28 Part
Commercial	Nil
Industrial	Nil
Institutional	3 Part, 9 Part, 26 Part
Open Space and Recreational	18 Part
Agricultural Use	1 Part, 2 Part, 3 Part, 4 Part, 5 Part, 6 Part, 7 Part, 8 Part, 9 Part, 10 Part, 11 Part, 12 Part, 13 Part, 14 Part, 17 Part, 18 Part, 19 Part, 20 Part, 21 Part, 22 Part, 23 Part, 24 Part, 25 Part, 26 Part, 27 Part, 28 Part
Forest and Hill	1 Part, 7 Part, 15 Part, 16 Part, 24 Part
Water bodies	5/3, 6 Part
Transportation	1 Part, 2 Part, 3 Part, 5 Part, 6 Part, 8 Part, 9 Part, 10 Part, 11 Part, 12 Part, 13 Part, 15 Part, 16 Part, 18 Part, 19 Part, 20 Part, 21 Part, 22 Part, 23 Part, 24 Part, 25 Part, 26 Part, 27 Part, 28 Part
Proposed Road	Nil

Table 139: Salem LPA - Salem Taluk - Erumapalaiyam - Schedule

Salem Taluk - Erumapalaiyam	
Land Use	Survey Numbers
Residential	1 Part, 2 Part, 3 Part, 4, 5, 6 Part, 7 Part, 8 Part, 9 Part, 10 Part, 11 Part, 12 Part, 13 Part, 14 Part, 15, 16 Part, 17 Part, 18 Part, 19 Part, 20 Part, 21 Part, 22 Part, 23 Part, 24 Part, 25 Part, 26 Part, 27 Part, 28 Part, 29 Part, 30 Part, 31 Part, 34 Part, 37 Part, 38 Part, 39 Part, 40 Part, 41 Part, 42 Part, 43 Part, 44 Part, 45 Part, 46 Part, 47 Part, 48 Part, 49 Part, 50 Part, 51 Part, 52 Part, 53 Part, 54 Part, 55 Part, 56 Part, 58 Part, 58/3A, 59 Part, 60 Part, 60/3 Part, 61 Part, 66/1A1A, 66/1A1B, 66/2A1, 67 Part, 68 Part, 69 Part, 69/1 Part, 70/2, 71 Part, 72 Part, 75 Part, 76 Part, 77 Part, 78 Part, 78/10 Part, 81 Part, 83 Part, 85 Part, 86 Part, 88 Part, 90 Part, 91, 92 Part, 93 Part, 94, 95 Part, 96 Part, 98 Part, 99/1 Part, 99/2A, 99/2B, 99/3, 99/5, 99/6, 99/7 Part, 100/1D, 100/4 Part, 101 Part, 102 Part, 102/3 Part, 103 Part, 110 Part, 111 Part, 113 Part, 115 Part, 117 Part, 118 Part, 120 Part, 121 Part, 122 Part, 125 Part, 127 Part, 128 Part, 130 Part, 132 Part, 135/2 Part, 138 Part, 140 Part, 142 Part, 143 Part, 144 Part, 145 Part, 153 Part, 154 Part, 155 Part, 157/2 Part, 159 Part, 161 Part, 164 Part, 165 Part, 167 Part, 168 Part, 169 Part, 170 Part, 171 Part, 172 Part, 173 Part, 174 Part, 177 Part, 178 Part, 179 Part, 185 Part, 189 Part, 190 Part, 191 Part, 191/7B Part, 192 Part, 193 Part, 193/7 Part, 194 Part, 196 Part, 199 Part, 209 Part, 210 Part, 211 Part, 213 Part, 217/4C1, 218/3A, 221 Part, 221/2A2 Part, 222 Part, 223 Part, 225 Part, 228 Part, 229 Part, 230 Part, 231 Part, 232 Part, 233 Part, 235 Part, 236 Part, 237 Part, 238 Part, 239 Part, 240 Part, 241 Part, 244 Part, 247 Part, 249 Part, 250 Part, 251 Part, 252 Part, 253 Part, 256 Part, 258 Part, 259, 261 Part, 263 Part, 265 Part, 266 Part, 272 Part, 273/1 Part, 273/2 Part, 275/1 Part, 275/2 Part, 276 Part, 277 Part, 278 Part, 279 Part, 280 Part, 281 Part, 283 Part, 284 Part, 286 Part, 287 Part, 288 Part, 289 Part, 290 Part, 291 Part, 292 Part, 293 Part, 294, 296/2, 299 Part, 300 Part, 300/3, 301 Part, 302 Part, 303 Part, 304 Part, 307/1 Part, 307/2, 308 Part, 311 Part, 313 Part, 315 Part, 316 Part, 317 Part, 318 Part, 319 Part, 320 Part, 320/2 Part, 321 Part, 322 Part, 332 Part, 333 Part, 334 Part, 335 Part, 336 Part, 340 Part, 341 Part, 343 Part, 346 Part, 348 Part, 354, 355 Part, 355/3 Part, 356 Part, 360 Part, 361 Part, 362 Part, 367 Part, 368 Part, 376 Part, 377 Part, 378 Part, 379 Part, 380 Part, 381 Part, 382 Part, 383/1 Part, 384, 385/1 Part, 386 Part, 391 Part, 394 Part, 400/1 Part, 402 Part, 402/1 Part, 412 Part, 416 Part, 417 Part, 419 Part, 428 Part, 429 Part, 430 Part, 431 Part, 432 Part, 435 Part, 440 Part, 441, 448 Part, 449 Part, 450 Part, 452 Part, 454 Part, 455 Part, 456 Part, 458 Part, 459 Part, 461 Part, 462/1 Part

Commercial	2 Part, 3 Part, 6 Part, 7 Part, 8 Part, 8/5 Part, 9 Part, 10 Part, 13 Part, 16 Part, 19 Part, 20 Part, 21 Part, 22 Part, 23 Part, 24 Part, 26 Part, 27 Part, 28 Part, 29 Part, 30 Part, 31 Part, 34 Part, 37 Part, 38 Part, 39 Part, 51 Part, 52 Part, 54 Part, 55 Part, 56 Part, 57 Part, 58 Part, 59 Part, 60 Part, 61 Part, 67 Part, 68 Part, 69 Part, 75 Part, 76 Part, 77 Part, 78 Part, 81 Part, 83 Part, 85 Part, 86 Part, 96 Part, 99/1 Part, 99/4 Part, 100/1A, 100/1B, 100/1C, 100/3A, 100/3B, 100/3C, 100/3D, 100/4 Part, 138 Part, 142 Part, 174 Part, 177 Part, 178 Part, 179 Part, 190 Part, 192 Part, 193 Part, 195 Part, 196 Part, 199 Part, 201, 203 Part, 205 Part, 209 Part, 210 Part, 211 Part, 221 Part, 222 Part, 223 Part, 225 Part, 228 Part, 230 Part, 231 Part, 240 Part, 244 Part, 255, 256 Part, 280 Part, 281 Part, 283 Part, 284 Part, 287 Part, 288 Part, 289 Part, 290 Part, 291 Part, 292 Part, 293 Part, 299 Part, 300 Part, 301 Part, 302 Part, 303 Part, 304 Part, 322 Part, 329 Part, 334 Part, 335 Part, 341 Part, 346 Part, 347 Part, 349 Part, 356 Part, 361 Part, 368 Part, 374 Part, 376 Part, 377 Part, 380 Part, 395 Part, 397 Part, 415 Part, 426 Part, 433 Part, 440 Part, 442, 457/1
Industrial	8 Part, 16 Part, 34 Part, 37 Part, 38 Part, 41 Part, 65/3A1, 65/3A2, 68 Part, 75 Part, 76 Part, 154 Part, 162 Part, 164 Part, 181 Part, 205 Part, 206 Part, 212, 213 Part, 214, 216, 217 Part, 218 Part, 219, 220, 221/2A2 Part, 223/1A, 227, 249 Part, 333 Part, 346 Part, 357, 366 Part, 368 Part
Institutional	12 Part, 22 Part, 24 Part, 31 Part, 34 Part, 40 Part, 42 Part, 46 Part, 48 Part, 50 Part, 55 Part, 56 Part, 56/1, 78 Part, 78/10 Part, 85 Part, 99/4 Part, 121 Part, 145 Part, 147 Part, 161 Part, 162/3, 171 Part, 173 Part, 174 Part, 177 Part, 185 Part, 188 Part, 191 Part, 191/7B Part, 192 Part, 231 Part, 249 Part, 252 Part, 256 Part, 265 Part, 273/1 Part, 276 Part, 278 Part, 284 Part, 286 Part, 287 Part, 288 Part, 292 Part, 293 Part, 316 Part, 318 Part, 320/2 Part, 334 Part, 335 Part, 370 Part, 383/2A Part, 383/2B Part, 385/1 Part, 430 Part, 440 Part, 454 Part
Open Space and Recreational	235 Part, 241 Part, 332 Part, 402 Part, 402/1 Part, 461 Part
Agricultural Use	7 Part, 8/5 Part, 19 Part, 22 Part, 24 Part, 53 Part, 56/11B, 60/3 Part, 68 Part, 69/1 Part, 71 Part, 72 Part, 76 Part, 77 Part, 78 Part, 86 Part, 88 Part, 93 Part, 95 Part, 98 Part, 99/1 Part, 101 Part, 102 Part, 102/3 Part, 103 Part, 104, 107, 108 Part, 110 Part, 111 Part, 112 Part, 113 Part, 115 Part, 116, 117 Part, 118 Part, 120/1 Part, 121 Part, 122 Part, 124 Part, 125 Part, 126/1 Part, 126/2 Part, 127 Part, 128 Part, 129, 130 Part, 131/2, 132 Part, 134, 135 Part, 135/2 Part, 137, 140 Part, 141 Part, 142 Part, 143 Part, 144 Part, 145 Part, 147 Part, 148 Part, 149, 151, 152, 153 Part, 154 Part, 155 Part, 156, 157 Part, 157/2 Part, 158 Part, 159 Part, 160 Part, 161 Part, 162 Part, 163, 164 Part, 165 Part, 167 Part, 168 Part, 170 Part, 171 Part, 172 Part, 173 Part, 177 Part, 237 Part, 239 Part, 240 Part, 241 Part, 244 Part, 244/2 Part, 245, 246, 247 Part, 248 Part, 249 Part, 250 Part, 251 Part, 252 Part, 253 Part, 254 Part, 256 Part, 257, 258

	Part, 261 Part, 263 Part, 264/2, 265 Part, 266 Part, 267, 268/1, 268/2, 272 Part, 273/1 Part, 275/2 Part, 276 Part, 307/1 Part, 308 Part, 310, 311 Part, 315 Part, 316 Part, 317 Part, 332 Part, 333 Part, 335 Part, 336 Part, 337, 338, 340 Part, 341 Part, 342, 343 Part, 344 Part, 346 Part, 347 Part, 348 Part, 349 Part, 351 Part, 352 Part, 352/1 Part, 355 Part, 355/3 Part, 356 Part, 360 Part, 361 Part, 362 Part, 363 Part, 365, 366 Part, 367 Part, 368 Part, 370 Part, 374 Part, 376 Part, 377 Part, 378 Part, 379 Part, 380 Part, 382 Part, 385/1 Part, 385/3 Part, 386 Part, 389 Part, 390 Part, 391 Part, 393 Part, 394 Part, 395 Part, 396, 397 Part, 398, 399, 400/1 Part, 400/2, 400/3, 400/4, 400/5, 401, 402 Part, 402/1 Part, 403 Part, 404, 405, 406 Part, 407, 408 Part, 409 Part, 410, 411 Part, 411/1 Part, 412 Part, 413 Part, 414, 415 Part, 416 Part, 417 Part, 418 Part, 419 Part, 420, 421 Part, 422, 423 Part, 424, 425, 426 Part, 427, 428 Part, 430 Part, 431 Part, 432 Part, 433 Part, 434/1, 434/2 Part, 435 Part, 435/1, 444 Part, 446 Part, 447 Part, 448 Part, 449 Part, 450 Part, 451 Part, 452 Part, 454 Part, 456 Part, 457/2 Part, 458 Part, 459 Part, 461 Part, 462/1 Part, 462/2 Part
Forest and Hill	102/3 Part, 118 Part, 119 Part, 120/3, 122 Part, 125 Part, 126/2 Part, 304 Part, 383/2A Part, 383/2B Part, 385/1 Part, 385/3 Part, 397 Part, 400/1 Part, 402/1 Part, 409 Part, 417 Part, 423 Part, 434/2 Part, 436, 437, 438, 443 Part, 457/2 Part, 462/1 Part
Water bodies	1/1 Part, 1/5 Part, 2/3 Part, 8/1 Part, 10/1 Part, 12/1 Part, 14/6 Part, 29 Part, 62 Part, 63 Part, 64 Part, 70/1, 73, 74 Part, 79 Part, 80 Part, 82 Part, 84 Part, 87 Part, 89 Part, 97 Part, 99/1 Part, 100/2 Part, 105, 106, 108 Part, 109, 111 Part, 114 Part, 115/2, 122 Part, 123 Part, 130/2, 131/1, 133, 136, 138 Part, 139 Part, 141 Part, 146 Part, 147 Part, 150, 160/1, 161 Part, 162/1, 166 Part, 173 Part, 174 Part, 175 Part, 176, 183, 202, 204 Part, 207 Part, 208, 215, 224 Part, 226 Part, 229/1 Part, 234 Part, 238/1 Part, 242 Part, 243 Part, 260, 262, 263 Part, 263/15 Part, 264/1, 269, 270 Part, 271 Part, 273/1 Part, 273/2 Part, 273/3 Part, 274, 277 Part, 278 Part, 279/2 Part, 282 Part, 309, 312, 313 Part, 319/6 Part, 327/2 Part, 328 Part, 330, 331, 339 Part, 345 Part, 350 Part, 351/1 Part, 351/4, 353 Part, 358 Part, 359 Part, 364, 369, 371, 372, 373 Part, 375 Part, 376/2 Part, 380/2, 382/2, 383/2A Part, 392 Part, 400/1 Part, 402/1 Part, 406 Part, 411 Part, 411/1 Part, 412 Part, 413 Part, 417 Part, 418 Part, 419 Part, 421 Part, 445 Part, 453 Part, 460 Part
Transportation	1 Part, 1/1 Part, 1/5 Part, 2 Part, 2/3 Part, 3 Part, 6 Part, 6/1J, 8 Part, 8/1 Part, 9 Part, 10 Part, 10/1 Part, 11 Part, 12/1 Part, 13 Part, 14 Part, 14/6 Part, 16 Part, 17 Part, 18 Part, 20 Part, 21 Part, 22 Part, 23 Part, 24 Part, 25 Part, 26 Part, 27 Part, 28 Part, 28/6B, 29 Part, 29/1A2, 29/1B, 29/2C, 30 Part, 30/1A2, 30/2, 30/3A, 31 Part, 31/28, 32, 33, 34 Part, 35, 36, 37 Part, 38 Part, 39 Part, 40 Part, 41 Part, 42 Part, 43 Part, 44 Part, 45 Part, 45/1, 45/2, 46 Part, 47 Part, 48 Part, 49 Part, 51 Part, 52 Part, 53 Part, 54

	<p>Part, 55 Part, 56 Part, 57/1B, 57/2, 58/1A2, 58/1B, 58/2, 58/3B, 59 Part, 60 Part, 60/3 Part, 61 Part, 62 Part, 63 Part, 64 Part, 65/1A, 65/1B, 65/2, 65/3B, 66/1A2, 66/1A3, 66/1B, 66/2A2, 66/3A1, 66/3A2, 66/4A1, 66/4A2, 67/1A, 68/2A1, 68/2A2, 68/3B, 68/4, 69 Part, 69/1 Part, 72/2, 74 Part, 75 Part, 75/1, 75/4, 75/5, 75/6, 76 Part, 76/1A1B, 76/1B, 76/1C2, 76/6, 76/12, 77 Part, 77/1D2, 77/2, 78 Part, 78/11, 79 Part, 80 Part, 81 Part, 82 Part, 83 Part, 84 Part, 85 Part, 86/1, 87 Part, 89 Part, 90 Part, 92 Part, 95 Part, 95/1A, 95/2A, 95/3A, 95/4A, 96 Part, 97 Part, 99/1 Part, 99/7 Part, 100/2 Part, 111 Part, 112 Part, 113 Part, 114 Part, 117 Part, 118 Part, 119 Part, 120/1 Part, 121 Part, 122 Part, 123 Part, 124 Part, 125 Part, 126/1 Part, 127 Part, 128 Part, 138 Part, 139 Part, 140 Part, 142 Part, 143 Part, 144 Part, 145 Part, 146 Part, 147 Part, 148 Part, 154 Part, 158 Part, 161 Part, 162 Part, 164 Part, 166 Part, 167 Part, 168 Part, 169 Part, 171 Part, 172 Part, 173 Part, 174 Part, 175 Part, 177 Part, 178 Part, 179 Part, 180, 181/1, 182, 184, 185 Part, 186, 187, 188 Part, 189 Part, 190 Part, 191 Part, 191/7B Part, 192 Part, 193 Part, 193/7 Part, 194 Part, 195 Part, 196 Part, 197, 198, 199 Part, 199/1, 199/2A3B, 199/2B, 199/10C2, 200, 203/1A2, 203/1B, 204 Part, 205/2B, 205/3B, 205/4B, 205/5A, 205/5B, 205/5C2, 205/6B, 205/7B, 206/5A2, 206/5B, 206/6B, 207 Part, 210 Part, 211 Part, 211/3, 217/4A2E2, 217/4B, 217/4C2, 218/1A2, 218/2, 218/3B, 221 Part, 221/2A2 Part, 222 Part, 222/1A, 222/1B, 222/1C2, 223 Part, 223/1B, 223/2, 223/3A1B, 224 Part, 225/1A2, 225/1B, 225/2B, 226 Part, 228 Part, 229 Part, 229/1 Part, 230 Part, 230/2A2, 230/2B, 231 Part, 232 Part, 233 Part, 234 Part, 235 Part, 236 Part, 237 Part, 238 Part, 238/1 Part, 239 Part, 240 Part, 241 Part, 242 Part, 243 Part, 244 Part, 244/2 Part, 247 Part, 248 Part, 249 Part, 250 Part, 251 Part, 252 Part, 253 Part, 254 Part, 256 Part, 258 Part, 263 Part, 263/15 Part, 265 Part, 266 Part, 270 Part, 271 Part, 272 Part, 273/1 Part, 273/2 Part, 273/3 Part, 275/1 Part, 275/2 Part, 276 Part, 277 Part, 278 Part, 279 Part, 279/2 Part, 280 Part, 281 Part, 282 Part, 284 Part, 284/1A2, 284/1B3B, 285, 286 Part, 287 Part, 288 Part, 289 Part, 289/1B, 289/2, 289/3A2, 290 Part, 290/1B2, 290/2B, 290/2C2, 291 Part, 292 Part, 292/2A2B, 292/2B, 292/2C, 293 Part, 293/1B, 295, 296/1, 297, 298, 299 Part, 299/1B2, 299/2, 300 Part, 300/1A3B, 300/1B, 301 Part, 302 Part, 303 Part, 303/1B, 304 Part, 304/1A2, 304/2A1B, 304/2A2B, 304/2B, 305, 306, 307/1 Part, 311 Part, 313 Part, 314, 316 Part, 316/1, 317 Part, 318 Part, 319 Part, 319/6 Part, 320 Part, 321/1A1A2, 321/1A2, 321/1B, 321/1C2, 321/2, 322 Part, 322/1B, 323, 324, 325, 326, 327/1, 327/2 Part, 328 Part, 329 Part, 332 Part, 333 Part, 334 Part, 335 Part, 336 Part, 339 Part, 340 Part, 341 Part, 343 Part, 344 Part, 345 Part, 346 Part, 348 Part, 350 Part, 351/1 Part, 352 Part, 352/1 Part, 353 Part, 355 Part, 356 Part, 358 Part, 359 Part, 360 Part, 361 Part, 362 Part, 363 Part, 368 Part, 373 Part, 374 Part, 375 Part, 376 Part, 376/1C, 376/2 Part, 378 Part, 379</p>
--	---

	Part, 380 Part, 381 Part, 383/1 Part, 383/2A Part, 383/2B Part, 385/1 Part, 385/3 Part, 386 Part, 387, 388, 389 Part, 390 Part, 392 Part, 393 Part, 394 Part, 395 Part, 397 Part, 400/1 Part, 402 Part, 402/1 Part, 403 Part, 406 Part, 408 Part, 409 Part, 411 Part, 411/1 Part, 415 Part, 416 Part, 417 Part, 423 Part, 429 Part, 430 Part, 431 Part, 432 Part, 435 Part, 439, 440 Part, 443 Part, 444 Part, 445 Part, 446 Part, 447 Part, 448 Part, 449 Part, 450 Part, 451 Part, 452 Part, 453 Part, 454 Part, 455 Part, 456 Part, 457/2 Part, 458 Part, 459 Part, 460 Part, 461 Part, 462/1 Part, 462/2 Part
Proposed Road	Nil

Table 140: Salem LPA - Salem Taluk - Gejjalnayakkanpatti - Schedule

Salem Taluk - Gejjalnayakkanpatti	
Land Use	Survey Numbers
Residential	1 Part, 3 Part, 6 Part, 7 Part, 8 Part, 9 Part, 13 Part, 14 Part, 15 Part, 16 Part, 17 Part, 19 Part, 21 Part, 22 Part, 23 Part, 24 Part, 25 Part, 27 Part, 31 Part, 32 Part, 38 Part, 39 Part, 40 Part, 41 Part, 42 Part, 43 Part, 44 Part, 45 Part, 46 Part, 47 Part, 48 Part, 49 Part, 50 Part, 52 Part, 54 Part, 55 Part, 56 Part, 57 Part, 58 Part, 59 Part, 61 Part, 62 Part, 63 Part, 64 Part, 65 Part, 66 Part, 68 Part, 71 Part, 72 Part, 74 Part, 77 Part, 78 Part, 79 Part, 80 Part, 81 Part, 82 Part, 83 Part, 84 Part, 85 Part, 86 Part, 87 Part, 92 Part, 94 Part, 95 Part, 97 Part, 98 Part, 99 Part, 100 Part, 101 Part, 102 Part, 106 Part, 107 Part, 109 Part, 110 Part, 112 Part, 113 Part, 116 Part, 119, 121 Part, 123 Part, 124 Part, 125 Part, 126 Part, 127 Part, 129 Part
Commercial	1 Part, 3 Part, 7 Part, 8 Part, 11 Part, 12 Part, 13 Part, 19 Part, 21 Part, 22 Part, 23 Part, 24 Part, 31 Part, 43 Part, 58 Part, 59 Part, 61 Part, 62 Part, 65 Part, 66 Part, 68 Part, 71 Part, 72 Part, 78 Part, 107 Part, 109 Part, 110 Part, 112 Part, 113 Part, 114 Part, 117 Part, 121 Part, 123 Part, 124 Part, 125 Part, 126 Part, 127 Part, 129 Part
Industrial	1 Part, 6 Part, 11 Part, 13 Part, 16 Part, 17 Part, 22 Part, 23 Part, 27 Part, 28, 50 Part
Institutional	1 Part, 9 Part, 11 Part, 14 Part, 17 Part, 19 Part, 39 Part, 45 Part, 46 Part, 48 Part, 49 Part, 50 Part, 56 Part, 59 Part, 61 Part, 65 Part, 71 Part, 72 Part, 74 Part, 87 Part, 94 Part, 127 Part
Open Space and Recreational	6 Part, 8 Part, 14 Part, 31 Part, 32 Part, 44 Part, 87 Part
Agricultural Use	1 Part, 3 Part, 6 Part, 8 Part, 11 Part, 12 Part, 13 Part, 14 Part, 15 Part, 16 Part, 17 Part, 19 Part, 22 Part, 23 Part, 24 Part, 25 Part, 27 Part, 31 Part, 32 Part, 37, 38 Part, 39 Part, 40 Part, 41 Part, 42 Part, 43 Part, 44 Part, 45 Part, 46 Part, 47 Part, 48 Part, 49 Part, 50 Part, 52 Part, 54 Part, 56 Part, 57 Part, 58 Part, 59 Part, 61 Part, 62 Part, 63 Part, 64 Part, 64/5, 65 Part, 66 Part, 68 Part, 71 Part, 72 Part, 74 Part, 77 Part, 78 Part, 79 Part, 80 Part, 81 Part, 82 Part, 83 Part, 84 Part, 85 Part, 86 Part, 87 Part, 92 Part, 93 Part, 94 Part, 95 Part, 96 Part, 97 Part, 98 Part, 99 Part, 100 Part, 101 Part, 102 Part, 103, 106 Part, 107 Part, 109 Part, 110 Part, 112 Part, 113 Part, 116 Part, 121 Part, 123 Part, 124 Part, 125 Part, 126 Part, 127 Part, 129 Part
Forest and Hill	39 Part, 66 Part, 94 Part, 96 Part, 96/3, 100 Part, 101 Part, 102 Part, 126 Part, 127 Part
Water bodies	1 Part, 3 Part, 4, 5, 6 Part, 12 Part, 13 Part, 29, 30, 31 Part, 32 Part, 33, 34, 35, 36, 38 Part, 41 Part, 44 Part, 46 Part, 57 Part, 58 Part, 77 Part, 78

	Part, 79 Part, 80 Part, 81 Part, 82 Part, 83 Part, 84 Part, 88, 89, 90, 91, 92 Part, 93 Part, 94 Part, 95 Part, 96 Part, 96/5, 97 Part, 98 Part, 99 Part, 100 Part, 101 Part, 101/3, 104, 105, 108, 109 Part, 120 Part, 123 Part, 127 Part
Transportation	1 Part, 2, 3 Part, 6 Part, 8 Part, 9 Part, 10, 11 Part, 12 Part, 13 Part, 15 Part, 16 Part, 17 Part, 18, 19 Part, 20, 21 Part, 22 Part, 23 Part, 24 Part, 25 Part, 26, 27 Part, 31 Part, 32 Part, 38 Part, 39 Part, 40 Part, 41 Part, 42 Part, 43 Part, 44 Part, 45 Part, 46 Part, 47 Part, 48 Part, 49 Part, 50 Part, 51, 53, 54 Part, 55 Part, 56 Part, 57 Part, 58 Part, 59 Part, 60, 61 Part, 62 Part, 63 Part, 64 Part, 65 Part, 66 Part, 67, 68 Part, 69, 70, 71 Part, 72 Part, 73, 74 Part, 75, 76, 77 Part, 78 Part, 79 Part, 80 Part, 81 Part, 82 Part, 83 Part, 84 Part, 85 Part, 86 Part, 87 Part, 92 Part, 94 Part, 95 Part, 96 Part, 98 Part, 100 Part, 101 Part, 102 Part, 107 Part, 110 Part, 111, 112 Part, 113 Part, 114 Part, 115, 116 Part, 117 Part, 118, 120 Part, 121 Part, 122, 123 Part, 124 Part, 125 Part, 126 Part, 127 Part, 128, 129 Part
Proposed Road	Nil

Table 141: Salem LPA - Salem Taluk - Jalluttuppatti - Schedule

Salem Taluk - Jalluttuppatti	
Land Use	Survey Numbers
Residential	2 Part, 7 Part, 8 Part, 13 Part, 14 Part, 15 Part, 16 Part, 17 Part, 18 Part, 19 Part, 20 Part, 21 Part, 24 Part, 25 Part, 26 Part, 27 Part, 30 Part, 31 Part, 32 Part, 33 Part, 34 Part, 35 Part, 36 Part, 38 Part, 43 Part, 44 Part, 47 Part, 48 Part, 49 Part, 50 Part, 51 Part, 52 Part, 54 Part, 55 Part, 58 Part, 59 Part, 62 Part, 63 Part, 64 Part, 66 Part, 67 Part, 68 Part, 69 Part, 70 Part, 72 Part, 73 Part, 74 Part, 75 Part, 76 Part, 77 Part, 78 Part, 81 Part, 82 Part, 83 Part, 84 Part, 86 Part, 87 Part, 88 Part, 89 Part, 90 Part, 91 Part, 92 Part, 93 Part, 94 Part, 95 Part, 96 Part, 97 Part, 99 Part, 100 Part, 101 Part, 102 Part, 103 Part, 104 Part, 107 Part, 108 Part, 109 Part, 110 Part, 111 Part, 113 Part, 114 Part, 119 Part, 123 Part, 124 Part, 125 Part, 126 Part, 127 Part, 129 Part, 130 Part, 132 Part, 133 Part, 134 Part, 135 Part, 136 Part, 137 Part, 139 Part, 142 Part, 143 Part
Commercial	Nil
Industrial	Nil
Institutional	8 Part, 18 Part, 78 Part, 88 Part
Open Space and Recreational	Nil
Agricultural Use	1, 2 Part, 3, 4 Part, 5, 6, 7 Part, 8 Part, 9, 10, 11, 12, 13 Part, 14 Part, 15 Part, 16 Part, 17 Part, 18 Part, 19 Part, 20 Part, 21 Part, 22 Part, 23 Part, 24 Part, 25 Part, 26 Part, 27 Part, 28 Part, 29 Part, 30 Part, 31 Part, 32 Part, 33 Part, 34 Part, 35 Part, 36 Part, 38 Part, 42 Part, 43 Part, 44 Part, 46, 47 Part, 48 Part, 49 Part, 50 Part, 51 Part, 52 Part, 53, 54 Part, 55 Part, 56, 57, 58 Part, 59 Part, 61 Part, 62 Part, 63 Part, 64 Part, 65, 66 Part, 67 Part, 68 Part, 69 Part, 70 Part, 72 Part, 73 Part, 74 Part, 75 Part, 76 Part, 77 Part, 78 Part, 81 Part, 82 Part, 83 Part, 84 Part, 86 Part, 87 Part, 88 Part, 89 Part, 90 Part, 91 Part, 92 Part, 93 Part, 94 Part, 95 Part, 96 Part, 97 Part, 98 Part, 99 Part, 100 Part, 101 Part, 102 Part, 103 Part, 104 Part, 105 Part, 106, 107 Part, 108 Part, 109 Part, 110 Part, 111 Part, 113 Part, 114 Part, 115 Part, 116, 117, 119 Part, 121, 122, 123 Part, 124 Part, 125 Part, 126 Part, 127 Part, 128, 129 Part, 130 Part, 131, 132 Part, 133 Part, 134 Part, 135 Part, 136 Part, 137 Part, 138 Part, 139 Part, 140, 141 Part, 142 Part, 143 Part, 144 Part, 145 Part, 146 Part
Forest and Hill	2 Part, 13 Part, 21 Part, 22 Part, 27 Part, 28 Part, 29 Part, 31 Part, 32 Part, 34 Part, 54 Part, 60, 61 Part, 67 Part, 74 Part, 88 Part, 91 Part, 92 Part, 93 Part, 96 Part, 97 Part, 104 Part, 105 Part, 107 Part, 108 Part, 109 Part, 110 Part, 111 Part
Water bodies	19/2, 19/3, 37, 38 Part, 39, 40, 41, 42 Part, 44 Part, 45, 71, 79, 80, 85, 88 Part, 111 Part, 112, 113 Part, 115 Part, 118, 120, 135 Part, 136 Part

Transportation	2 Part, 4 Part, 7 Part, 8 Part, 13 Part, 14 Part, 15 Part, 17 Part, 18 Part, 19 Part, 20 Part, 21 Part, 23 Part, 24 Part, 25 Part, 26 Part, 27 Part, 30 Part, 31 Part, 32 Part, 33 Part, 34 Part, 35 Part, 36 Part, 38 Part, 42 Part, 43 Part, 48 Part, 49 Part, 50 Part, 52 Part, 54 Part, 55 Part, 59 Part, 62 Part, 63 Part, 64 Part, 66 Part, 67 Part, 70 Part, 72 Part, 73 Part, 75 Part, 76 Part, 77 Part, 78 Part, 81 Part, 82 Part, 83 Part, 84 Part, 86 Part, 87 Part, 88 Part, 89 Part, 90 Part, 91 Part, 92 Part, 93 Part, 94 Part, 95 Part, 96 Part, 97 Part, 98 Part, 99 Part, 100 Part, 101 Part, 102 Part, 103 Part, 104 Part, 105 Part, 108 Part, 109 Part, 110 Part, 111 Part, 113 Part, 114 Part, 115 Part, 119 Part, 123 Part, 124 Part, 125 Part, 126 Part, 127 Part, 129 Part, 130 Part, 132 Part, 133 Part, 135 Part, 136 Part, 137 Part, 138 Part, 141 Part, 142 Part, 143 Part, 144 Part, 145 Part, 146 Part
Proposed Road	Nil

Table 142: Salem LPA - Salem Taluk - Jerugumalai - Schedule

Salem Taluk - Jerugumalai	
Land Use	Survey Numbers
Residential	14 Part, 15 Part, 21 Part, 23 Part, 25 Part, 26 Part, 28 Part, 30 Part, 32 Part, 33 Part, 34 Part, 35 Part, 40 Part, 41 Part, 65 Part, 66 Part, 68 Part, 69 Part, 71 Part
Commercial	71 Part
Industrial	71 Part
Institutional	39 Part, 71 Part
Open Space and Recreational	Nil
Agricultural Use	5, 6 Part, 7, 8 Part, 10, 11/2 Part, 12 Part, 15 Part, 16 Part, 17, 18, 19, 21 Part, 23 Part, 24 Part, 25 Part, 26 Part, 27, 28 Part, 30 Part, 31 Part, 32 Part, 33 Part, 34 Part, 35 Part, 36 Part, 37, 38 Part, 39 Part, 40 Part, 41 Part, 42, 45 Part, 46, 47, 48 Part, 49 Part, 51 Part, 52, 53, 54 Part, 55, 56 Part, 57 Part, 58 Part, 59 Part, 61 Part, 65 Part, 66 Part, 68 Part, 69 Part, 70 Part, 71 Part, 72 Part, 73 Part, 74, 76 Part, 77
Forest and Hill	1, 2, 3, 4, 6 Part, 8 Part, 9, 11 Part, 11/2 Part, 12 Part, 13, 14 Part, 20, 21 Part, 22, 23 Part, 24 Part, 28 Part, 29, 30 Part, 31 Part, 32 Part, 35 Part, 36 Part, 38 Part, 43, 44, 45 Part, 48 Part, 49 Part, 50, 51 Part, 54 Part, 56 Part, 57 Part, 58 Part, 59 Part, 60, 61 Part, 62, 63, 64, 65 Part, 66 Part, 67 Part, 69 Part, 70 Part, 71 Part, 72 Part, 73 Part, 75, 76 Part
Water bodies	8 Part, 16 Part, 71 Part
Transportation	14 Part, 23 Part, 25 Part, 26 Part, 31 Part, 65 Part, 67 Part, 71 Part
Proposed Road	Nil

Table 143: Salem LPA - Salem Taluk - Kammalapatti - Schedule

Salem Taluk - Kammalapatti	
Land Use	Survey Numbers
Residential	1 Part, 2 Part, 3 Part, 4 Part, 5 Part, 7 Part, 8 Part, 9 Part, 10 Part, 11 Part, 11/1 Part, 12 Part, 13 Part, 14 Part, 15 Part, 16 Part, 18 Part, 20 Part, 22 Part, 25 Part, 28 Part, 29 Part, 31 Part, 32 Part, 33 Part, 34 Part, 35 Part, 36 Part, 37 Part, 38 Part, 39 Part, 40 Part, 41 Part, 41/3 Part, 42/2 Part, 44 Part, 46 Part, 47 Part, 48 Part, 50 Part, 53 Part, 54 Part, 55 Part, 56 Part, 57 Part, 58 Part, 59 Part, 60 Part, 61 Part, 62 Part, 63 Part, 64 Part, 65 Part, 66 Part, 67 Part, 71 Part, 73 Part, 76 Part, 77 Part, 78 Part, 79 Part, 80 Part, 81 Part, 82 Part, 83 Part, 84 Part, 85 Part, 86 Part, 88 Part, 89 Part, 90 Part, 92 Part, 93 Part, 94 Part, 95 Part, 96 Part, 98 Part, 100 Part, 101 Part, 102 Part, 103 Part, 104 Part, 105 Part, 106 Part, 107 Part, 108 Part, 109 Part, 110 Part, 111 Part, 112 Part, 114 Part, 115, 116 Part, 117 Part, 118 Part, 122 Part, 123 Part, 124 Part, 125 Part, 127 Part, 129 Part, 130 Part, 133 Part, 135 Part, 136 Part, 137 Part, 138 Part, 139 Part, 140 Part, 141 Part, 145 Part, 146 Part, 147 Part, 149 Part, 150 Part, 152 Part, 153 Part, 154 Part, 155 Part, 159 Part, 160 Part, 161 Part, 163 Part, 164 Part, 165 Part, 167 Part, 168 Part, 169 Part, 170 Part, 171 Part, 172 Part, 173 Part, 174 Part, 175 Part, 176 Part, 177 Part, 178 Part, 179 Part, 180 Part, 181 Part, 182 Part, 184 Part, 185 Part, 186 Part, 187 Part, 189 Part, 190 Part, 191 Part, 192 Part, 193 Part, 194 Part, 195 Part, 196 Part, 197 Part, 204 Part, 205 Part, 206 Part, 207 Part, 208 Part, 209 Part, 210 Part, 211 Part
Commercial	54 Part
Industrial	161 Part
Institutional	12 Part, 46 Part, 47 Part, 68 Part, 113 Part, 114 Part
Open Space and Recreational	116 Part
Agricultural Use	1 Part, 2 Part, 3 Part, 4 Part, 5 Part, 7 Part, 8 Part, 9 Part, 10 Part, 11 Part, 11/1 Part, 12 Part, 13 Part, 14 Part, 15 Part, 16 Part, 18 Part, 19, 20 Part, 21 Part, 22 Part, 25 Part, 28 Part, 29 Part, 30 Part, 31 Part, 32 Part, 33 Part, 34 Part, 35 Part, 36 Part, 37 Part, 38 Part, 39 Part, 40 Part, 41 Part, 41/3 Part, 42 Part, 42/2 Part, 43 Part, 44 Part, 45 Part, 46 Part, 47 Part, 48 Part, 50 Part, 53 Part, 54 Part, 55 Part, 56 Part, 57 Part, 58 Part, 59 Part, 60 Part, 61 Part, 62 Part, 63 Part, 64 Part, 65 Part, 66 Part, 67 Part, 68 Part, 69 Part, 70 Part, 71 Part, 72 Part, 73 Part, 74 Part, 75 Part, 76 Part, 77 Part, 78 Part, 79 Part, 80 Part, 81 Part, 82 Part, 83 Part, 84 Part, 85 Part, 86 Part, 87 Part, 88 Part, 89 Part, 90 Part, 91 Part, 92 Part, 93 Part, 94 Part, 95 Part, 96 Part, 97 Part, 98 Part, 99 Part, 100 Part, 101 Part, 102 Part, 103 Part, 104 Part, 105 Part, 106 Part, 107 Part, 108 Part,

	109 Part, 110 Part, 111 Part, 112 Part, 113 Part, 116 Part, 117 Part, 118 Part, 122 Part, 123 Part, 124 Part, 125 Part, 126 Part, 127 Part, 128 Part, 129 Part, 130 Part, 133 Part, 135 Part, 136 Part, 137 Part, 138 Part, 139 Part, 140 Part, 141 Part, 142 Part, 143 Part, 144 Part, 145 Part, 146 Part, 147 Part, 148 Part, 149 Part, 152 Part, 153 Part, 154 Part, 155 Part, 156 Part, 157, 158, 159 Part, 160 Part, 161 Part, 162, 163 Part, 164 Part, 165 Part, 166 Part, 167 Part, 168 Part, 169 Part, 170 Part, 171 Part, 172 Part, 173 Part, 174 Part, 175 Part, 176 Part, 177 Part, 178 Part, 179 Part, 180 Part, 181 Part, 182 Part, 183 Part, 184 Part, 185 Part, 186 Part, 187 Part, 188 Part, 189 Part, 190 Part, 191 Part, 192 Part, 193 Part, 194 Part, 195 Part, 196 Part, 197 Part, 198 Part, 199 Part, 200 Part, 201 Part, 202 Part, 203 Part, 204 Part, 205 Part, 206 Part, 207 Part, 208 Part, 209 Part, 210 Part, 211 Part
Forest and Hill	37 Part, 39 Part, 41/3 Part, 42/2 Part, 59 Part, 63 Part, 66 Part, 73 Part, 74 Part, 76 Part, 77 Part, 78 Part, 79 Part, 80 Part, 82 Part, 87 Part, 88 Part, 89 Part, 90 Part, 91 Part, 96 Part, 99 Part, 127 Part, 128 Part, 138 Part, 139 Part, 160 Part, 165 Part, 166 Part, 169 Part, 181 Part, 184 Part, 185 Part, 194 Part, 197 Part, 198 Part, 199 Part, 202 Part, 203 Part, 204 Part, 206 Part, 207 Part, 210 Part, 211 Part
Water bodies	21 Part, 22 Part, 24 Part, 26 Part, 27, 29 Part, 31 Part, 32 Part, 33 Part, 35 Part, 36 Part, 38 Part, 39 Part, 40 Part, 41 Part, 42/2 Part, 47 Part, 50/26, 50/27, 50/29, 53 Part, 57 Part, 59 Part, 63 Part, 75 Part, 80 Part, 88 Part, 90 Part, 92 Part, 93 Part, 98/1 Part, 103 Part, 104 Part, 105 Part, 107 Part, 108 Part, 109 Part, 110 Part, 111 Part, 112 Part, 117 Part, 118 Part, 123 Part, 124 Part, 129 Part, 130 Part, 133 Part, 135 Part, 137 Part, 140 Part, 142 Part, 143 Part, 145 Part, 146 Part, 147 Part, 148 Part, 152 Part, 153 Part, 154 Part, 155 Part, 156 Part, 164 Part, 165 Part, 167 Part, 168 Part, 170 Part, 171 Part, 172 Part, 173 Part, 174 Part, 175 Part, 176 Part, 177 Part, 178 Part, 179 Part, 180 Part, 181 Part, 184 Part, 185 Part, 187 Part, 195 Part, 200 Part, 201 Part, 202 Part, 203 Part, 204 Part, 205 Part, 206 Part, 207 Part, 208 Part, 209 Part, 210 Part, 211 Part
Transportation	1 Part, 3 Part, 4 Part, 5 Part, 6, 7 Part, 8 Part, 9 Part, 10 Part, 10/2, 11 Part, 11/1 Part, 12 Part, 13 Part, 14 Part, 15 Part, 16 Part, 17, 18 Part, 20 Part, 21 Part, 22 Part, 23, 24 Part, 25 Part, 26 Part, 28 Part, 29 Part, 30 Part, 31 Part, 32 Part, 33 Part, 34 Part, 35 Part, 36 Part, 37 Part, 38 Part, 40 Part, 41 Part, 41/3 Part, 42/2 Part, 43 Part, 44 Part, 45 Part, 46 Part, 47 Part, 48 Part, 49, 50 Part, 51, 52, 53 Part, 54 Part, 55 Part, 56 Part, 57 Part, 58 Part, 59 Part, 60 Part, 61 Part, 62 Part, 63 Part, 64 Part, 66 Part, 68 Part, 69 Part, 70 Part, 71 Part, 72 Part, 73 Part, 74 Part, 75 Part, 76 Part, 77 Part, 78 Part, 79 Part, 80 Part, 81 Part, 82 Part, 83 Part, 84 Part, 85 Part, 86 Part, 87 Part, 88 Part, 89 Part, 90 Part, 91 Part, 92 Part, 93 Part, 94 Part, 95 Part, 96 Part, 97 Part, 98 Part, 98/1 Part, 99 Part, 100 Part, 101 Part, 102 Part, 103 Part, 104 Part, 105 Part, 106 Part, 107 Part,

	108 Part, 109 Part, 110 Part, 111 Part, 112 Part, 113 Part, 114 Part, 116 Part, 117 Part, 118 Part, 119, 120, 121, 122 Part, 123 Part, 125 Part, 126 Part, 129 Part, 130 Part, 131, 132, 133 Part, 134, 135 Part, 136 Part, 137 Part, 138 Part, 139 Part, 140 Part, 141 Part, 144 Part, 145 Part, 146 Part, 147 Part, 149 Part, 150 Part, 151, 152 Part, 153 Part, 154 Part, 155 Part, 156 Part, 159 Part, 160 Part, 163 Part, 164 Part, 165 Part, 167 Part, 168 Part, 169 Part, 170 Part, 171 Part, 172 Part, 173 Part, 174 Part, 176 Part, 177 Part, 178 Part, 180 Part, 181 Part, 182 Part, 183 Part, 184 Part, 185 Part, 187 Part, 188 Part, 189 Part, 190 Part, 191 Part, 192 Part, 193 Part, 194 Part, 195 Part, 196 Part, 200 Part, 201 Part, 203 Part, 204 Part, 205 Part, 206 Part, 207 Part, 208 Part, 209 Part, 210 Part, 211 Part
Proposed Road	Nil

Table 144: Salem LPA - Salem Taluk - KanNilkurichi - Schedule

Salem Taluk - KanNilkurichi	
Land Use	Survey Numbers
Residential	1 Part, 2 Part, 3 Part, 4 Part, 5 Part, 7 Part, 9 Part, 10 Part, 11 Part, 13 Part, 15 Part, 16 Part, 17 Part, 18 Part, 19 Part, 20 Part, 22 Part, 23, 24 Part, 26 Part, 27 Part, 28 Part, 29 Part, 30 Part, 31 Part, 32 Part, 33 Part, 34 Part, 35 Part, 36 Part, 37 Part, 39 Part, 40 Part, 41 Part, 42, 48 Part, 51 Part, 52 Part, 53 Part, 54 Part, 55 Part, 56 Part, 57 Part, 58 Part, 59 Part, 60 Part, 61 Part, 62 Part, 63 Part, 64 Part, 65 Part, 66 Part, 67 Part, 68 Part, 69 Part, 70 Part, 72 Part, 73 Part, 74 Part, 75 Part, 76 Part, 77 Part, 79 Part, 80 Part, 81 Part, 83 Part, 84 Part, 85 Part, 86 Part, 87 Part, 88 Part, 89 Part, 91 Part, 92 Part, 93 Part, 96 Part, 97 Part, 98 Part, 101 Part, 102 Part, 103 Part, 105 Part, 107 Part, 108 Part, 109 Part, 110 Part, 112 Part, 113 Part, 114 Part, 115 Part, 116 Part, 117 Part, 118 Part, 119 Part, 120 Part, 121 Part, 122 Part, 123 Part, 124 Part, 125 Part, 127 Part, 129 Part, 131 Part, 132 Part, 133 Part, 134 Part, 135 Part, 136 Part, 140 Part, 141 Part, 142 Part, 144 Part, 148 Part, 149 Part, 150 Part, 151 Part, 152 Part, 153 Part, 154 Part, 155 Part, 156 Part, 157 Part, 158 Part, 159 Part, 160 Part, 161 Part, 162 Part, 163 Part, 164 Part, 165 Part, 166 Part, 167 Part, 168 Part, 170 Part, 171 Part, 172 Part, 173 Part, 174 Part, 175 Part, 176 Part, 177 Part, 178 Part, 179 Part, 180 Part, 181 Part, 182 Part, 183 Part, 184 Part, 185 Part, 186 Part, 187 Part, 188 Part, 190 Part, 191 Part, 194 Part, 195 Part, 196 Part, 197 Part, 198 Part, 199 Part, 200 Part, 201 Part, 202 Part, 203 Part, 204 Part, 205 Part, 206 Part, 208 Part, 209 Part, 210 Part, 211 Part, 213 Part, 214 Part, 217 Part, 218 Part, 219 Part, 222 Part, 223 Part, 224 Part, 225 Part, 226 Part, 227 Part, 231 Part, 232 Part, 234 Part
Commercial	1 Part, 3 Part, 4 Part, 5 Part, 7 Part, 9 Part, 10 Part, 13 Part, 15 Part, 16 Part, 17 Part, 18 Part, 27 Part, 28 Part, 29 Part, 31 Part, 32 Part, 52 Part, 54 Part, 55 Part, 56 Part, 57 Part, 66 Part, 67 Part, 79 Part, 80 Part, 183 Part, 185 Part, 186 Part, 187 Part, 188 Part, 191 Part, 200 Part
Industrial	7 Part, 9 Part, 10 Part, 11 Part
Institutional	3 Part, 9 Part, 10 Part, 15 Part, 17 Part, 18 Part, 19 Part, 20 Part, 24 Part, 26 Part, 27 Part, 28 Part, 30 Part, 32 Part, 33 Part, 34 Part, 35 Part, 37 Part, 51 Part, 58 Part, 64 Part, 65 Part, 70 Part, 76 Part, 79 Part, 87 Part, 89 Part, 91 Part, 115 Part, 121 Part, 150 Part, 183 Part, 185 Part, 186 Part, 187 Part, 190 Part, 191 Part, 192 Part, 194 Part, 196 Part, 202 Part, 212 Part, 262
Open Space and Recreational	18 Part, 28 Part, 70 Part, 89 Part, 91 Part, 184 Part, 231 Part, 234 Part

Agricultural Use	2 Part, 4 Part, 5 Part, 9 Part, 13 Part, 18 Part, 27 Part, 28 Part, 34 Part, 35 Part, 36 Part, 37 Part, 39 Part, 41 Part, 51 Part, 52 Part, 54 Part, 55 Part, 56 Part, 58 Part, 59 Part, 60 Part, 61 Part, 62 Part, 63 Part, 64 Part, 67 Part, 68 Part, 69 Part, 70 Part, 72 Part, 73 Part, 74 Part, 75 Part, 76 Part, 77 Part, 80 Part, 81 Part, 83 Part, 84 Part, 85 Part, 87 Part, 88 Part, 89 Part, 91 Part, 92 Part, 93 Part, 94 Part, 95, 96 Part, 97 Part, 98 Part, 100 Part, 101 Part, 102 Part, 103 Part, 104 Part, 105 Part, 106, 107 Part, 108 Part, 109 Part, 110 Part, 111, 112 Part, 113 Part, 114 Part, 115 Part, 116 Part, 117 Part, 118 Part, 119 Part, 120 Part, 121 Part, 122 Part, 123 Part, 124 Part, 125 Part, 126, 127 Part, 128, 129 Part, 130 Part, 131 Part, 132 Part, 133 Part, 134 Part, 135 Part, 136 Part, 137 Part, 138, 139, 140 Part, 141 Part, 142 Part, 143 Part, 144 Part, 145, 146, 147, 148 Part, 149 Part, 150 Part, 151 Part, 152 Part, 153 Part, 154 Part, 155 Part, 156 Part, 157 Part, 158 Part, 159 Part, 160 Part, 161 Part, 162 Part, 163 Part, 164 Part, 166 Part, 167 Part, 168 Part, 169 Part, 170 Part, 171 Part, 172 Part, 173 Part, 174 Part, 175 Part, 176 Part, 177 Part, 178 Part, 179 Part, 180 Part, 181 Part, 191 Part, 192 Part, 194 Part, 197 Part, 198 Part, 199 Part, 200 Part, 201 Part, 202 Part, 203 Part, 204 Part, 205 Part, 206 Part, 207, 208 Part, 209 Part, 210 Part, 211 Part, 212 Part, 213 Part, 214 Part, 217 Part, 218 Part, 219 Part, 223 Part, 224 Part, 225 Part, 226 Part, 227 Part, 229 Part, 232 Part
Forest and Hill	Nil
Water bodies	2 Part, 27/1, 28 Part, 35 Part, 49, 50, 62 Part, 65 Part, 68 Part, 69 Part, 71, 78 Part, 79 Part, 83 Part, 89 Part, 90, 91 Part, 114 Part, 115 Part, 116 Part, 161 Part, 162 Part, 170 Part, 172 Part, 173 Part, 174 Part, 192 Part, 193, 208 Part, 214 Part, 215, 216, 220, 221, 224 Part, 225 Part, 226 Part, 227/1, 228, 229 Part, 230, 231 Part, 233, 234 Part, 235, 236
Transportation	1 Part, 2 Part, 3 Part, 4 Part, 5 Part, 6, 7 Part, 8, 9 Part, 10 Part, 11 Part, 12, 13 Part, 14, 15 Part, 16 Part, 17 Part, 18 Part, 19 Part, 20 Part, 21, 22 Part, 24 Part, 25, 26 Part, 27 Part, 28 Part, 29 Part, 30 Part, 31 Part, 32 Part, 33 Part, 34 Part, 35 Part, 36 Part, 37 Part, 38, 40 Part, 41 Part, 43, 44, 45, 46, 47, 48 Part, 51 Part, 52 Part, 53 Part, 54 Part, 55 Part, 56 Part, 57 Part, 58 Part, 59 Part, 60 Part, 61 Part, 62 Part, 63 Part, 64 Part, 65 Part, 66 Part, 67 Part, 68 Part, 69 Part, 70 Part, 72 Part, 73 Part, 74 Part, 75 Part, 76 Part, 77 Part, 79 Part, 80 Part, 81 Part, 82, 83 Part, 84 Part, 85 Part, 86 Part, 87 Part, 88 Part, 89 Part, 91 Part, 92 Part, 93 Part, 94 Part, 96 Part, 97 Part, 98 Part, 100 Part, 101 Part, 102 Part, 103 Part, 104 Part, 108 Part, 109 Part, 110 Part, 113 Part, 114 Part, 115 Part, 117 Part, 118 Part, 119 Part, 120 Part, 121 Part, 122 Part, 123 Part, 125 Part, 127 Part, 130 Part, 131 Part, 132 Part, 133 Part, 134 Part, 135 Part, 137 Part, 140 Part, 141 Part, 142 Part, 143 Part, 144 Part, 148 Part, 149 Part, 150 Part, 151 Part, 152 Part, 153 Part, 154 Part, 156 Part, 157 Part, 158 Part, 159 Part, 161 Part, 162 Part, 163 Part, 164 Part, 165 Part, 166 Part, 167

	Part, 168 Part, 169 Part, 170 Part, 172 Part, 173 Part, 174 Part, 176 Part, 177 Part, 178 Part, 179 Part, 180 Part, 181 Part, 182 Part, 183 Part, 184 Part, 185 Part, 187 Part, 189, 190 Part, 191 Part, 192 Part, 194 Part, 195 Part, 196 Part, 197 Part, 198 Part, 199 Part, 200 Part, 201 Part, 202 Part, 203 Part, 204 Part, 205 Part, 206 Part, 208 Part, 209 Part, 210 Part, 211 Part, 212 Part, 214 Part, 217 Part, 218 Part, 219 Part, 222 Part, 223 Part, 224 Part, 226 Part, 227 Part
Proposed Road	75 Part, 77 Part, 78 Part, 79 Part, 84 Part, 85 Part, 89 Part, 92 Part, 93 Part, 94 Part, 98 Part, 99, 100 Part, 101 Part

Table 145: Salem LPA - Salem Taluk - Karpagam - Schedule

Salem Taluk - Karpagam	
Land Use	Survey Numbers
Residential	1 Part, 2 Part, 3 Part, 4 Part, 5 Part, 9 Part, 10 Part, 11 Part, 12 Part, 13 Part, 19 Part, 24 Part, 25 Part, 26 Part, 27 Part, 29 Part, 31 Part, 32 Part, 33 Part, 34 Part, 35 Part, 36 Part, 37 Part, 41 Part, 42 Part, 43 Part, 45 Part, 50 Part
Commercial	Nil
Industrial	Nil
Institutional	31 Part, 45 Part
Open Space and Recreational	1/1
Agricultural Use	1 Part, 2 Part, 3 Part, 4 Part, 5 Part, 6 Part, 7 Part, 9 Part, 10 Part, 11 Part, 12 Part, 13 Part, 15, 16 Part, 18 Part, 19 Part, 20 Part, 24 Part, 25 Part, 26 Part, 27 Part, 28 Part, 29 Part, 30, 31 Part, 31/3, 31/6, 32 Part, 33 Part, 34 Part, 35 Part, 36 Part, 37 Part, 40 Part, 41 Part, 42 Part, 43 Part, 45 Part, 50 Part
Forest and Hill	12 Part, 31/1
Water bodies	3 Part, 6 Part, 7 Part, 8, 9 Part, 11 Part, 12 Part, 14, 17, 21, 22/1, 22/2, 23, 24 Part, 26 Part, 27 Part, 28 Part, 28/1, 31 Part, 32 Part, 33 Part, 33/1, 34 Part, 34/1, 35/3, 36 Part, 37/2, 38, 39, 40 Part, 42 Part, 43 Part, 44, 46, 47, 48, 49, 50 Part
Transportation	1 Part, 2 Part, 4 Part, 9 Part, 10 Part, 11 Part, 12 Part, 13 Part, 16 Part, 18 Part, 19 Part, 20 Part, 24 Part, 25 Part, 26 Part, 27 Part, 29 Part, 31 Part, 32 Part, 33 Part, 34 Part, 35 Part, 36 Part, 37 Part, 40 Part, 41 Part, 42 Part, 43 Part, 45 Part, 50 Part
Proposed Road	Nil

Table 146: Salem LPA - Salem Taluk - Kattiripatti - Schedule

Salem Taluk - Kattiripatti	
Land Use	Survey Numbers
Residential	1 Part, 3 Part, 4 Part, 5 Part, 10 Part, 11 Part, 12 Part, 13 Part, 14 Part, 15 Part, 16 Part, 19 Part, 21 Part, 22 Part, 23 Part, 24 Part, 27 Part, 28 Part, 29 Part, 30 Part, 31 Part, 32 Part, 33 Part, 34 Part, 35 Part, 36 Part, 37 Part, 39 Part, 40 Part, 41 Part, 43 Part, 45 Part, 46 Part, 47 Part, 48 Part, 49 Part, 52 Part, 53 Part, 54 Part, 55 Part, 56 Part, 58 Part, 61 Part
Commercial	Nil
Industrial	Nil
Institutional	39 Part
Open Space and Recreational	Nil
Agricultural Use	1 Part, 2 Part, 3 Part, 4 Part, 5 Part, 6 Part, 7 Part, 8 Part, 10 Part, 11 Part, 12 Part, 13 Part, 14 Part, 15 Part, 16 Part, 19 Part, 21 Part, 22 Part, 23 Part, 24 Part, 27 Part, 28 Part, 29 Part, 30 Part, 31 Part, 32 Part, 33 Part, 34 Part, 35 Part, 36 Part, 37 Part, 38 Part, 39 Part, 40 Part, 41 Part, 42 Part, 43 Part, 44 Part, 45 Part, 46 Part, 47 Part, 48 Part, 49 Part, 50, 51, 52 Part, 53 Part, 54 Part, 55 Part, 56 Part, 57, 58 Part, 60 Part, 61 Part, 63 Part
Forest and Hill	2 Part
Water bodies	5/5, 9, 17, 18, 19 Part, 20, 24 Part, 25, 26, 28 Part, 59, 60 Part, 61 Part, 62, 63 Part
Transportation	1 Part, 2 Part, 3 Part, 4 Part, 5 Part, 6 Part, 7 Part, 8 Part, 10 Part, 11 Part, 12 Part, 13 Part, 14 Part, 16 Part, 21 Part, 22 Part, 23 Part, 24 Part, 27 Part, 28 Part, 29 Part, 30 Part, 32 Part, 33 Part, 34 Part, 35 Part, 38 Part, 39 Part, 40 Part, 41 Part, 42 Part, 43 Part, 44 Part, 45 Part, 46 Part, 48 Part, 49 Part, 52 Part, 54 Part, 55 Part, 56 Part, 58 Part, 60 Part, 61 Part, 63 Part
Proposed Road	Nil

Table 147: Salem LPA - Salem Taluk - Konamaduvu - Schedule

Salem Taluk - Konamaduvu	
Land Use	Survey Numbers
Residential	1 Part, 2 Part, 4 Part, 5 Part, 6 Part, 7 Part, 8 Part, 9 Part, 10 Part, 11 Part, 12 Part, 13 Part, 14 Part, 15 Part, 16 Part, 17 Part, 18 Part, 19 Part, 21 Part, 22 Part, 25 Part, 26 Part, 28 Part, 30 Part, 33 Part, 34 Part, 36 Part, 38 Part, 39 Part, 40 Part, 45 Part, 46 Part, 47 Part, 51 Part, 53 Part
Commercial	36 Part
Industrial	Nil
Institutional	6 Part, 8 Part, 13 Part, 38 Part
Open Space and Recreational	28 Part, 33 Part
Agricultural Use	1 Part, 2 Part, 3 Part, 4 Part, 5 Part, 6 Part, 7 Part, 8 Part, 9 Part, 10 Part, 11 Part, 12 Part, 13 Part, 14 Part, 15 Part, 16 Part, 17 Part, 18 Part, 19 Part, 20 Part, 21 Part, 22 Part, 23 Part, 24 Part, 25 Part, 26 Part, 27 Part, 28 Part, 30 Part, 31 Part, 33 Part, 34 Part, 36 Part, 38 Part, 39 Part, 40 Part, 45 Part, 46 Part, 47 Part, 48, 49 Part, 51 Part, 53 Part
Forest and Hill	1 Part, 4 Part, 5 Part, 6 Part, 13 Part, 16 Part, 18 Part, 20 Part, 21 Part, 23 Part, 24 Part, 26 Part, 27 Part, 36 Part, 38 Part, 39 Part, 40 Part, 45 Part, 46 Part, 49 Part, 50, 51 Part, 52, 53 Part
Water bodies	14/1, 29, 31/1, 32, 35, 37, 38 Part
Transportation	1 Part, 2 Part, 3 Part, 4 Part, 5 Part, 6 Part, 7 Part, 8 Part, 9 Part, 10 Part, 11 Part, 13 Part, 14 Part, 15 Part, 16 Part, 17 Part, 18 Part, 19 Part, 20 Part, 21 Part, 23 Part, 24 Part, 25 Part, 26 Part, 27 Part, 28 Part, 30 Part, 33 Part, 34 Part, 36 Part, 38 Part, 39 Part, 40 Part, 41, 42, 43, 44, 45 Part, 46 Part, 47 Part, 49 Part, 49/5, 51 Part, 53 Part, 53/6
Proposed Road	Nil

Table 148: Salem LPA - Salem Taluk - Kondamanayakkanpatti - Schedule

Salem Taluk - Kondamanayakkanpatti	
Land Use	Survey Numbers
Residential	2 Part, 5 Part, 7 Part, 15/2 Part, 16 Part, 20 Part, 23/1 Part, 23/3 Part, 25 Part, 26 Part, 27 Part, 28 Part, 29 Part, 31 Part, 33/3 Part, 33/4, 34 Part, 37 Part, 39 Part, 40/2 Part, 41 Part, 42 Part, 43 Part, 44 Part, 45 Part, 46 Part, 47 Part, 48 Part, 50 Part, 53 Part, 55 Part, 55/6 Part, 56 Part, 56/1 Part, 57 Part, 58/3 Part, 58/5 Part, 59 Part, 60 Part, 61 Part, 62 Part, 63 Part, 64 Part, 66/2 Part, 67 Part, 70 Part, 72/2 Part, 73/1 Part, 74 Part, 76/1 Part, 76/3 Part, 76/4, 76/5, 76/8 Part, 78 Part, 79 Part, 81 Part, 82 Part, 83 Part, 84 Part, 86 Part, 87 Part, 88 Part, 90 Part, 91 Part, 92 Part, 93 Part, 94 Part, 95 Part, 95/1A Part, 95/1B, 95/3 Part, 97 Part, 99 Part, 100 Part, 102 Part, 103 Part, 105 Part, 108 Part, 109/2, 110 Part, 111/2 Part, 111/3 Part, 113 Part, 115/2 Part, 116 Part, 117 Part, 118 Part, 119 Part, 130 Part, 132 Part, 134 Part, 135 Part, 138 Part, 141 Part, 146 Part, 147 Part, 148 Part, 149 Part, 150 Part, 151 Part, 152, 154 Part, 157 Part, 159 Part, 160 Part, 164 Part, 165 Part, 167 Part, 168 Part, 169 Part, 170 Part, 171 Part, 172 Part, 173 Part, 175 Part, 177 Part, 178, 179 Part, 180 Part, 181 Part, 182 Part, 185 Part, 185/1, 185/3, 185/5C, 193 Part, 194 Part, 196 Part, 199 Part, 201 Part, 205 Part, 206 Part
Commercial	29 Part, 39 Part, 55/6 Part, 70/1 Part, 73/1 Part, 73/3 Part, 76/1 Part, 76/8 Part, 78 Part, 79 Part, 84 Part, 86 Part, 90 Part, 92 Part, 93 Part, 95/1A Part, 97 Part, 99 Part, 103 Part, 108 Part, 110 Part, 113 Part, 118 Part, 129 Part, 130 Part, 131 Part, 132 Part, 133 Part, 135 Part, 137 Part, 138 Part, 141 Part, 157 Part, 160 Part, 164 Part, 165 Part
Industrial	36 Part, 37 Part, 40/2 Part, 41 Part, 42 Part, 58/5 Part, 60 Part, 61 Part, 62 Part, 69 Part, 76/1 Part, 93 Part, 156 Part
Institutional	7 Part, 15/2 Part, 17 Part, 18 Part, 23/3 Part, 24 Part, 41 Part, 54 Part, 55 Part, 57 Part, 63 Part, 70/4 Part, 72/2 Part, 72/3, 76/1 Part, 84 Part, 93 Part, 94 Part, 95 Part, 95/3 Part, 97 Part, 97/3, 99 Part, 102 Part, 105 Part, 119 Part, 135 Part, 136 Part, 138 Part, 160 Part, 164 Part, 172 Part, 173/1 Part, 173/7 Part, 174/1, 187/3, 188/2, 189 Part, 196 Part
Open Space and Recreational	3 Part, 100 Part, 135 Part, 167 Part, 182 Part, 201 Part
Agricultural Use	1, 2 Part, 3 Part, 4 Part, 5 Part, 7 Part, 12 Part, 15/2 Part, 16 Part, 17 Part, 18 Part, 20 Part, 23/1 Part, 23/3 Part, 24 Part, 25 Part, 26 Part, 27 Part, 28 Part, 29 Part, 31 Part, 33/3 Part, 34 Part, 35 Part, 36 Part, 39 Part, 40/2 Part, 41 Part, 42 Part, 43 Part, 44 Part, 45 Part, 46 Part, 47 Part, 48 Part, 49, 50 Part, 51 Part, 51/1, 51/3, 51/7, 52, 53 Part, 54 Part, 55 Part, 55/1, 55/5, 56 Part, 56/1 Part, 57 Part, 58/1 Part, 58/3 Part, 58/5 Part, 59 Part, 60 Part, 61 Part, 62 Part, 63 Part, 63/3 Part, 64 Part,

	64/2, 64/3, 64/10, 65, 66 Part, 66/2 Part, 66/4, 67 Part, 68, 69 Part, 70 Part, 70/1 Part, 70/4 Part, 71 Part, 72/2 Part, 74 Part, 75 Part, 76/1 Part, 76/3 Part, 76/7, 76/8 Part, 77, 78 Part, 79 Part, 81 Part, 82 Part, 83 Part, 84 Part, 85 Part, 86 Part, 87 Part, 87/1 Part, 91 Part, 92 Part, 93 Part, 94 Part, 95/3 Part, 100 Part, 101, 102 Part, 105 Part, 108 Part, 110 Part, 111/1, 111/2 Part, 111/3 Part, 112, 113 Part, 115/1, 116 Part, 118 Part, 119 Part, 126/2, 130 Part, 131 Part, 132 Part, 133 Part, 135 Part, 136 Part, 141 Part, 144, 146 Part, 147 Part, 148 Part, 149 Part, 150 Part, 151 Part, 157 Part, 159 Part, 160 Part, 164 Part, 165 Part, 168 Part, 171 Part, 173/1 Part, 173/7 Part, 174/2, 175 Part, 180 Part, 180/1, 180/2B, 185/5B, 194 Part, 194/3, 201 Part, 202 Part, 202/1 Part, 202/2, 202/3, 205 Part, 206 Part
Forest and Hill	76/8 Part, 119 Part
Water bodies	2/7 Part, 3/3 Part, 3/5 Part, 6 Part, 8, 9 Part, 10 Part, 11, 13 Part, 14, 15/1 Part, 21, 22, 30, 32, 33/1 Part, 33/2, 53/1 Part, 55/4, 58/1 Part, 58/2, 60 Part, 60/2, 62/2, 63/2, 66/2 Part, 66/3, 67/2, 70/3, 70/4 Part, 72/1 Part, 73/2 Part, 74/1, 95/2 Part, 95/4, 100/4 Part, 102 Part, 103 Part, 126/1 Part, 127 Part, 128 Part, 142, 143, 155, 158 Part, 160 Part, 161 Part, 162 Part, 166 Part, 175/1B, 175/2, 176/1, 176/3, 183 Part, 184 Part, 187/1 Part, 187/2, 188/1 Part, 193/2B, 202/4 Part, 203 Part, 204/2 Part
Transportation	2 Part, 2/7 Part, 3/5 Part, 5 Part, 6 Part, 7 Part, 12 Part, 13 Part, 15/1 Part, 16 Part, 16/2 Part, 17 Part, 18 Part, 19, 23/1 Part, 23/2, 23/3 Part, 24 Part, 24/1D, 24/2, 25 Part, 26 Part, 27 Part, 27/2, 28 Part, 29 Part, 31 Part, 33/1 Part, 33/3 Part, 34 Part, 35 Part, 36 Part, 37 Part, 38, 39 Part, 40/1, 40/2 Part, 41 Part, 42 Part, 44 Part, 44/3, 45 Part, 46 Part, 46/2, 47 Part, 47/3, 53 Part, 53/1 Part, 54 Part, 55 Part, 55/2, 56 Part, 56/2, 57 Part, 58/3 Part, 58/4, 60 Part, 60/3B, 62 Part, 63 Part, 63/3 Part, 64 Part, 66/2 Part, 67 Part, 70 Part, 72/1 Part, 72/2 Part, 73/4 Part, 74 Part, 75 Part, 76/1 Part, 76/2, 76/6, 76/8 Part, 78 Part, 79 Part, 79/3, 80, 81 Part, 82 Part, 82/2, 82/4, 83 Part, 84 Part, 85 Part, 86 Part, 87 Part, 87/1 Part, 88 Part, 89, 90 Part, 91 Part, 92 Part, 93 Part, 94 Part, 95/2 Part, 96, 97 Part, 98, 99 Part, 100 Part, 100/4 Part, 102 Part, 103 Part, 104, 105 Part, 106, 107, 108 Part, 109/1, 110 Part, 111/2 Part, 111/3 Part, 113 Part, 114, 115/2 Part, 116 Part, 117 Part, 118 Part, 119 Part, 120 Part, 121 Part, 122, 123, 124, 125, 126/1 Part, 127 Part, 128 Part, 129 Part, 130 Part, 132 Part, 133 Part, 134 Part, 135 Part, 136 Part, 137 Part, 138 Part, 139, 140, 141 Part, 141/4, 145, 146 Part, 147/1, 148 Part, 148/1, 149 Part, 151 Part, 153, 154 Part, 156 Part, 157 Part, 158 Part, 159 Part, 161 Part, 162 Part, 163, 165 Part, 165/1, 166 Part, 167 Part, 168 Part, 169 Part, 170 Part, 171 Part, 172 Part, 173 Part, 173/4 Part, 173/5, 175/3A, 176/2, 177 Part, 179 Part, 180 Part, 181 Part, 181/1, 182 Part, 183 Part, 184 Part, 185 Part, 185/2A3, 185/4, 186, 187/1 Part, 188/1 Part, 190

	Part, 191 Part, 192, 193/1, 193/2A1B1A1A1, 193/2A1B2, 193/2A4A4, 193/2A4C, 193/2A7A, 193/2A7B, 194/2, 195 Part, 196 Part, 197, 198, 199 Part, 200, 201 Part, 202/1 Part, 202/4 Part, 204/1, 204/2 Part, 205 Part, 206 Part
Proposed Road	3 Part, 3/3 Part, 4 Part, 5 Part, 6 Part, 7 Part, 9 Part, 10 Part, 15/1 Part, 16 Part, 16/2 Part, 48 Part, 50 Part, 53 Part, 70 Part, 70/1 Part, 71 Part, 72/2 Part, 73/2 Part, 73/3 Part, 73/4 Part, 74 Part, 119 Part, 120 Part, 121 Part, 171 Part, 172 Part, 173 Part, 173/1 Part, 173/4 Part, 184 Part, 185 Part, 189 Part, 190 Part, 191 Part, 194 Part, 195 Part, 201 Part, 202/4 Part, 203 Part, 204/2 Part, 205 Part

Table 149: Salem LPA - Salem Taluk - Koratthupatti - Schedule

Salem Taluk - Koratthupatti	
Land Use	Survey Numbers
Residential	1 Part, 3 Part, 9 Part, 11 Part, 12 Part, 13 Part, 14 Part, 16 Part, 18 Part, 19 Part, 20 Part, 24 Part, 25 Part, 26 Part, 28 Part, 29 Part, 30 Part, 31 Part, 32 Part, 33 Part, 35 Part, 36 Part, 37 Part, 38 Part, 41 Part, 43 Part, 44 Part, 46 Part, 47 Part, 48 Part, 49 Part, 49/1A Part, 50 Part, 51 Part, 52 Part, 53 Part, 54 Part, 56 Part
Commercial	14 Part
Industrial	Nil
Institutional	9 Part, 27, 28 Part, 29 Part, 31 Part, 46 Part, 49 Part, 54 Part
Open Space and Recreational	Nil
Agricultural Use	1 Part, 2 Part, 3 Part, 7 Part, 9 Part, 10, 11 Part, 12 Part, 13 Part, 14 Part, 15 Part, 16 Part, 18 Part, 19 Part, 20 Part, 22, 24 Part, 25 Part, 26 Part, 28 Part, 29 Part, 30 Part, 31 Part, 32 Part, 33 Part, 34 Part, 35 Part, 36 Part, 37 Part, 38 Part, 39, 40 Part, 41 Part, 42 Part, 43 Part, 44 Part, 45, 46 Part, 47 Part, 48 Part, 49 Part, 49/1A Part, 50 Part, 51 Part, 52 Part, 53 Part, 54 Part, 56 Part
Forest and Hill	Nil
Water bodies	5, 6, 8, 9 Part, 15 Part, 16 Part, 17, 20 Part, 21, 23, 26 Part, 42 Part, 43 Part, 55
Transportation	1 Part, 2 Part, 3 Part, 7 Part, 9 Part, 11 Part, 12 Part, 13/3, 14/3, 24 Part, 26 Part, 28 Part, 29 Part, 30 Part, 31 Part, 32 Part, 32/1, 33 Part, 34 Part, 35 Part, 37 Part, 38 Part, 40 Part, 41 Part, 41/1, 42 Part, 43 Part, 43/1, 44 Part, 46 Part, 47 Part, 48 Part, 49 Part, 49/1A Part, 50 Part, 51 Part, 52 Part, 53 Part, 54 Part, 54/1
Proposed Road	2 Part, 3 Part, 56 Part

Table 150: Salem LPA - Salem Taluk - Kuppanur - Schedule

Salem Taluk - Kuppanur	
Land Use	Survey Numbers
Residential	1 Part, 2 Part, 4 Part, 11 Part, 14 Part, 17 Part, 18 Part, 19 Part, 20 Part, 21 Part, 22 Part, 28 Part, 30 Part, 35 Part, 36 Part, 37 Part, 41 Part, 42 Part, 43 Part, 46 Part, 51 Part, 52 Part, 53 Part, 54 Part, 55 Part, 56 Part, 57 Part, 58 Part, 59 Part, 60 Part, 61 Part, 63 Part, 64 Part, 67 Part, 68 Part, 69 Part, 72 Part, 74 Part, 75 Part, 76 Part, 78 Part, 79 Part, 80 Part, 82 Part, 83 Part, 84 Part, 85 Part, 86 Part, 87 Part, 89 Part, 91 Part, 94 Part, 95 Part, 97 Part, 99 Part, 104 Part, 105 Part, 106 Part, 108 Part, 109 Part, 110 Part, 111 Part, 112 Part, 113 Part, 114 Part, 119 Part, 125 Part, 126 Part, 129 Part, 131 Part, 132 Part
Commercial	17 Part, 18 Part, 30 Part
Industrial	Nil
Institutional	11 Part, 20 Part, 34 Part, 36 Part, 40 Part, 44 Part, 45 Part, 105 Part, 106 Part, 129 Part, 130 Part, 131 Part, 132 Part
Open Space and Recreational	Nil
Agricultural Use	1 Part, 2 Part, 4 Part, 5, 8, 11 Part, 14 Part, 17 Part, 18 Part, 19 Part, 20 Part, 21 Part, 22 Part, 25 Part, 25/1, 25/3, 26 Part, 28 Part, 30 Part, 30/9, 30/13, 31 Part, 32 Part, 34 Part, 35 Part, 36 Part, 37 Part, 38 Part, 39, 40 Part, 41 Part, 42 Part, 43 Part, 44 Part, 45 Part, 46 Part, 50 Part, 51 Part, 52 Part, 53 Part, 54 Part, 55 Part, 56 Part, 57 Part, 58 Part, 59 Part, 60 Part, 61 Part, 62 Part, 63 Part, 64 Part, 65 Part, 67 Part, 68 Part, 69 Part, 72 Part, 74 Part, 75 Part, 76 Part, 78 Part, 79 Part, 80 Part, 82 Part, 83 Part, 84 Part, 85 Part, 86 Part, 87 Part, 88 Part, 89 Part, 90, 91 Part, 93 Part, 94 Part, 95 Part, 97 Part, 99 Part, 100 Part, 102, 103 Part, 104 Part, 105 Part, 106 Part, 107 Part, 108 Part, 109 Part, 110 Part, 111 Part, 112 Part, 113 Part, 114 Part, 115, 116, 117, 118 Part, 119 Part, 120 Part, 121 Part, 122 Part, 123 Part, 124 Part, 124/1 Part, 125 Part, 126 Part, 126/2 Part, 127 Part, 127/3, 128 Part, 129 Part, 130 Part, 131 Part, 131/2, 132 Part
Forest and Hill	32 Part, 120 Part, 123 Part
Water bodies	2 Part, 3, 4 Part, 6, 7, 9, 10, 11 Part, 11/4, 12, 13, 15, 16, 19 Part, 20 Part, 22 Part, 23, 24, 25 Part, 25/2, 26/1, 29, 33, 34 Part, 36 Part, 38 Part, 47, 48, 49, 50 Part, 55 Part, 66, 67 Part, 69 Part, 70, 71, 73, 75/5, 81 Part, 91 Part, 92, 94 Part, 95 Part, 96 Part, 98 Part, 99 Part, 100 Part, 101 Part, 104 Part, 105 Part
Transportation	1 Part, 2 Part, 11 Part, 14 Part, 17 Part, 19 Part, 20 Part, 21 Part, 22 Part, 25 Part, 27, 30 Part, 31 Part, 32 Part, 34 Part, 35 Part, 36 Part, 37 Part, 40 Part, 41 Part, 42 Part, 43 Part, 45 Part, 46 Part, 50 Part, 51 Part, 53

	Part, 54 Part, 55 Part, 56 Part, 57 Part, 59 Part, 60 Part, 61 Part, 62 Part, 63 Part, 64 Part, 65 Part, 67 Part, 68 Part, 69 Part, 72 Part, 74 Part, 75 Part, 76 Part, 77, 78 Part, 79 Part, 80 Part, 81 Part, 82 Part, 82/1, 82/2, 83 Part, 84 Part, 85 Part, 86 Part, 88 Part, 88/2, 89 Part, 91 Part, 93 Part, 94 Part, 95 Part, 96 Part, 97 Part, 98 Part, 99 Part, 100 Part, 101 Part, 103 Part, 104 Part, 105 Part, 106 Part, 107 Part, 108 Part, 109 Part, 110 Part, 111 Part, 112 Part, 113 Part, 114 Part, 118 Part, 119 Part, 120 Part, 120/1, 121 Part, 122 Part, 123 Part, 124 Part, 124/1 Part, 125 Part, 126 Part, 126/2 Part, 128 Part, 129 Part, 130 Part, 131 Part, 132 Part
Proposed Road	Nil

Table 151: Salem LPA - Salem Taluk - Kuralnatham - Schedule

Salem Taluk - Kuralnatham	
Land Use	Survey Numbers
Residential	2 Part, 3 Part, 4 Part, 5 Part, 6 Part, 9 Part, 10 Part, 13 Part, 14 Part, 16 Part, 17 Part, 18 Part, 19 Part, 20 Part, 21 Part, 22 Part, 25 Part, 26 Part, 27 Part, 28 Part, 29 Part, 30 Part, 31 Part, 37 Part, 40 Part, 41 Part, 42 Part, 43 Part, 47 Part, 48 Part, 49 Part, 52 Part, 53 Part, 54 Part, 60 Part, 62 Part, 64 Part, 68 Part, 69 Part, 72 Part, 73 Part, 77 Part, 78 Part, 80 Part, 82 Part, 84 Part, 87 Part, 91 Part, 92 Part, 95 Part, 98 Part, 100 Part, 101 Part, 102 Part, 104 Part, 106 Part, 108 Part, 109 Part, 111 Part, 115 Part, 120 Part, 128 Part, 130 Part
Commercial	49 Part, 52 Part, 64 Part, 68 Part
Industrial	Nil
Institutional	20 Part, 49 Part, 62 Part, 68 Part, 111 Part
Open Space and Recreational	29 Part
Agricultural Use	2 Part, 3 Part, 4 Part, 5 Part, 6 Part, 7 Part, 8, 9 Part, 10 Part, 11 Part, 12 Part, 13 Part, 14 Part, 15 Part, 16 Part, 17 Part, 18 Part, 19 Part, 21 Part, 22 Part, 23, 24, 25 Part, 26 Part, 27 Part, 28 Part, 29 Part, 30 Part, 31 Part, 32 Part, 34, 35 Part, 36 Part, 37 Part, 40 Part, 41 Part, 42 Part, 43 Part, 47 Part, 48 Part, 49 Part, 52 Part, 53 Part, 54 Part, 57, 59 Part, 60 Part, 62 Part, 64 Part, 67, 68 Part, 69 Part, 72 Part, 73 Part, 74 Part, 75, 77 Part, 78 Part, 79, 80 Part, 81 Part, 82 Part, 84 Part, 86, 87 Part, 89 Part, 91 Part, 92 Part, 93 Part, 94 Part, 95 Part, 98 Part, 99 Part, 100 Part, 101 Part, 102 Part, 104 Part, 106 Part, 108 Part, 109 Part, 111 Part, 112 Part, 113 Part, 114 Part, 115 Part, 116 Part, 117 Part, 118 Part, 119 Part, 121, 123 Part, 124 Part, 125 Part, 128 Part, 130 Part
Forest and Hill	1 Part, 13 Part, 15 Part, 54 Part, 72 Part, 74 Part, 78 Part, 112 Part, 113 Part, 114 Part, 115 Part, 116 Part, 117 Part, 118 Part, 119 Part, 120 Part, 122, 123 Part, 124 Part, 125 Part, 126 Part, 127, 128 Part, 129, 130 Part
Water bodies	18/3, 19/1, 20/1, 30 Part, 33, 35 Part, 36/3, 37 Part, 38, 39, 43/2, 44, 45, 46, 50, 51, 52 Part, 53 Part, 55, 56, 61, 62 Part, 63, 76, 78 Part, 87 Part, 88, 90, 91/2, 93/2, 94/1, 98 Part, 104 Part, 105, 107
Transportation	1 Part, 2 Part, 3 Part, 4 Part, 5 Part, 6 Part, 7 Part, 10 Part, 11 Part, 12 Part, 13 Part, 14 Part, 15 Part, 18 Part, 19 Part, 20 Part, 21 Part, 22 Part, 25 Part, 26 Part, 27 Part, 28 Part, 29 Part, 30 Part, 31 Part, 32 Part, 35 Part, 40 Part, 41 Part, 42 Part, 42/1, 43 Part, 47 Part, 48 Part, 49 Part, 52 Part, 53 Part, 54 Part, 58, 59 Part, 60 Part, 62 Part, 64 Part, 65, 66, 68 Part, 69 Part, 70, 71, 72 Part, 73 Part, 74 Part, 77 Part, 78 Part, 80 Part, 81 Part, 82 Part, 83, 84 Part, 85, 87 Part, 89 Part, 91 Part, 92 Part, 95 Part, 96, 97, 98 Part, 99 Part, 101 Part, 102 Part, 103, 106 Part, 108 Part,

	109 Part, 110, 112 Part, 113 Part, 114 Part, 114/1, 114/2, 114/12, 115/1, 117 Part, 117/1, 117/3, 118/1, 119 Part, 124 Part, 125 Part, 126 Part, 130 Part
Proposed Road	Nil

Table 152: Salem LPA - Salem Taluk - Mallur - Schedule

Salem Taluk - Mallur	
Land Use	Survey Numbers
Residential	1 Part, 2 Part, 3 Part, 9 Part, 10 Part, 11 Part, 12 Part, 13 Part, 15 Part, 16 Part, 17 Part, 18 Part, 19 Part, 20 Part, 21 Part, 22 Part, 23 Part, 25 Part, 26 Part, 27 Part, 29 Part, 30 Part, 31 Part, 32 Part, 33 Part, 34 Part, 35 Part, 36 Part, 40 Part, 41 Part, 42 Part, 43 Part, 51 Part, 52 Part, 53 Part, 56 Part, 59 Part, 60 Part, 61 Part, 63 Part, 64 Part, 65 Part, 66 Part, 68 Part, 69 Part, 70 Part, 71 Part, 72 Part, 75 Part, 76 Part, 77 Part, 78 Part, 79 Part, 80 Part, 81 Part, 82 Part, 84 Part, 85 Part, 87 Part, 88 Part, 89 Part, 90 Part, 91 Part, 92 Part, 93 Part, 95 Part, 96 Part, 97 Part, 99 Part, 100 Part, 102 Part, 104 Part, 105 Part, 106 Part, 108 Part, 111 Part, 113 Part, 116 Part, 117 Part, 118 Part, 119 Part, 120 Part, 121 Part, 123 Part, 124 Part, 125 Part, 126 Part, 127 Part, 130 Part, 134 Part, 135 Part, 136 Part, 137 Part
Commercial	22 Part, 30 Part, 31 Part, 32 Part, 40 Part, 43 Part, 51 Part, 52 Part, 53 Part, 60 Part, 61 Part, 63 Part, 64 Part, 65 Part, 66 Part, 67 Part, 70 Part, 71 Part, 75 Part, 77 Part, 79 Part, 85 Part, 92 Part, 93 Part, 109 Part, 122 Part, 123 Part, 124 Part, 134 Part
Industrial	43 Part, 66 Part, 67 Part, 68 Part, 75 Part, 88 Part, 89 Part, 91 Part, 93 Part, 97 Part, 98 Part
Institutional	2 Part, 7 Part, 9 Part, 32 Part, 33 Part, 36 Part, 40 Part, 43 Part, 52 Part, 59 Part, 60 Part, 61 Part, 63 Part, 69 Part, 71 Part, 72 Part, 75 Part, 88 Part, 89 Part, 91 Part, 100 Part
Open Space and Recreational	29 Part, 30 Part, 79 Part, 87 Part
Agricultural Use	1 Part, 2 Part, 3 Part, 4 Part, 7 Part, 9 Part, 11 Part, 12 Part, 13 Part, 15 Part, 16 Part, 17 Part, 18 Part, 19 Part, 20 Part, 21 Part, 22 Part, 23 Part, 25 Part, 26 Part, 27 Part, 29 Part, 30 Part, 31 Part, 32 Part, 33 Part, 34 Part, 35 Part, 36 Part, 40 Part, 42 Part, 43 Part, 51 Part, 52 Part, 53 Part, 54 Part, 55 Part, 56 Part, 56/2B Part, 57 Part, 58 Part, 59 Part, 61 Part, 63 Part, 64 Part, 65 Part, 66 Part, 67 Part, 68 Part, 70 Part, 71 Part, 72 Part, 75 Part, 76 Part, 77 Part, 78 Part, 79 Part, 80 Part, 81 Part, 82 Part, 83, 84 Part, 85 Part, 87 Part, 88 Part, 89 Part, 90 Part, 91 Part, 92 Part, 93 Part, 94, 95 Part, 96 Part, 97 Part, 98 Part, 99 Part, 100 Part, 101 Part, 102 Part, 103, 104 Part, 105 Part, 106 Part, 108 Part, 109 Part, 110 Part, 111 Part, 112, 113 Part, 116 Part, 117 Part, 118 Part, 119 Part, 120 Part, 121 Part, 122 Part, 123 Part, 124 Part, 125 Part, 126 Part, 127 Part, 128 Part, 130 Part, 134 Part, 135 Part, 136 Part, 137 Part, 138, 139, 143 Part
Forest and Hill	33 Part

Water bodies	5 Part, 6 Part, 8 Part, 14 Part, 18/2, 18/3B, 18/5 Part, 23/4D, 24 Part, 60 Part, 73 Part, 74 Part, 78 Part, 86 Part, 97 Part, 98 Part, 101 Part, 102 Part, 107, 109 Part, 110 Part, 114 Part, 115 Part, 125/1, 142 Part, 143 Part
Transportation	1 Part, 2 Part, 3 Part, 4 Part, 5 Part, 6 Part, 7 Part, 8 Part, 9 Part, 10 Part, 12 Part, 13 Part, 14 Part, 15 Part, 16 Part, 17 Part, 18 Part, 18/5 Part, 19 Part, 20 Part, 21 Part, 22 Part, 24 Part, 25 Part, 26 Part, 27 Part, 27/2B, 28, 29 Part, 29/1A, 30 Part, 31 Part, 32 Part, 33 Part, 34 Part, 35 Part, 36 Part, 37, 38, 39, 40 Part, 41 Part, 42 Part, 43 Part, 44, 45, 46, 47, 48, 49, 50, 51 Part, 51/1A1, 52 Part, 52/2B, 52/7B, 53 Part, 54 Part, 54/1B, 55/1B, 56 Part, 56/2B Part, 57 Part, 58 Part, 59 Part, 60 Part, 61 Part, 62, 63 Part, 65 Part, 65/3C1A, 65/3D, 66 Part, 66/1A1, 66/3C1A, 67 Part, 68 Part, 69 Part, 70 Part, 70/4B, 70/6A, 70/7A, 70/7B, 71 Part, 71/1B, 72 Part, 72/8, 73 Part, 74 Part, 75 Part, 75/1, 75/4A1, 76 Part, 77 Part, 78 Part, 79 Part, 80 Part, 81 Part, 82 Part, 84 Part, 85 Part, 86 Part, 87 Part, 88 Part, 89 Part, 90 Part, 91 Part, 92 Part, 93 Part, 96 Part, 97 Part, 98 Part, 99 Part, 100 Part, 101 Part, 102 Part, 105 Part, 106 Part, 109 Part, 110 Part, 111 Part, 114 Part, 115 Part, 118 Part, 119 Part, 120 Part, 121 Part, 122 Part, 123 Part, 124 Part, 125 Part, 126 Part, 127 Part, 128 Part, 129, 130 Part, 131, 132, 133, 134 Part, 135 Part, 136 Part, 140, 141, 142 Part, 143 Part
Proposed Road	Nil

Table 153: Salem LPA - Salem Taluk - Mettupatti Tadanur - Schedule

Salem Taluk - Mettupatti Tadanur	
Land Use	Survey Numbers
Residential	1 Part, 4 Part, 5 Part, 6 Part, 7 Part, 8 Part, 9 Part, 10 Part, 11 Part, 12 Part, 13 Part, 14 Part, 15 Part, 16 Part, 17 Part, 18 Part, 20 Part, 22 Part, 23 Part, 24 Part, 25 Part, 27 Part, 28 Part, 29 Part, 30 Part, 31 Part, 32 Part, 34 Part, 36 Part, 37 Part, 38 Part, 40 Part, 41 Part, 42 Part, 43 Part, 44 Part, 48 Part, 58 Part, 60 Part, 62 Part, 65 Part, 66 Part, 67 Part, 68 Part, 69 Part, 70 Part, 71 Part, 72 Part, 73 Part, 74 Part, 75 Part, 76 Part, 77 Part, 78 Part, 79 Part, 80 Part, 81 Part, 82 Part, 84 Part, 85 Part, 87 Part, 88 Part, 91 Part, 92 Part, 93 Part, 94 Part, 94/6 Part, 95 Part, 96 Part, 97 Part, 99 Part, 100 Part, 101 Part, 102 Part, 106 Part, 107 Part, 108 Part, 109 Part, 110 Part, 111 Part, 112 Part, 113 Part, 114 Part, 115 Part, 116 Part, 117 Part, 119 Part, 120 Part, 121 Part, 122 Part, 123 Part, 126 Part, 127 Part, 130 Part, 131 Part, 132 Part, 133 Part, 134 Part, 135 Part, 136 Part, 137 Part, 139 Part, 140 Part, 141 Part, 142 Part, 143 Part, 144 Part, 145 Part, 146 Part, 147 Part, 148 Part, 149 Part, 150 Part, 151 Part, 152 Part, 153 Part, 155 Part, 156 Part, 158 Part, 160 Part, 161 Part, 162 Part, 163 Part, 164 Part, 170 Part, 171 Part, 172 Part, 173 Part
Commercial	9 Part, 75 Part, 79 Part, 80 Part, 81 Part, 82 Part, 88 Part, 91 Part, 95 Part, 96 Part, 97 Part, 100 Part, 101 Part, 102 Part, 127 Part, 131 Part, 164 Part, 170 Part, 171 Part, 172 Part, 173 Part
Industrial	70 Part, 97 Part, 170 Part
Institutional	8 Part, 27 Part, 28 Part, 29 Part, 32 Part, 38 Part, 68 Part, 70 Part, 76 Part, 78 Part, 80 Part, 84 Part, 91 Part, 94 Part, 97 Part, 99 Part, 105/3 Part, 108 Part, 109 Part, 114 Part, 126 Part, 131 Part, 133 Part, 141 Part, 142 Part, 171 Part
Open Space and Recreational	8 Part, 68 Part
Agricultural Use	1 Part, 2 Part, 3, 4 Part, 5 Part, 6 Part, 7 Part, 8 Part, 9 Part, 10 Part, 11 Part, 12 Part, 13 Part, 14 Part, 15 Part, 16 Part, 17 Part, 18 Part, 19 Part, 20 Part, 21 Part, 22 Part, 23 Part, 24 Part, 25 Part, 26 Part, 27 Part, 28 Part, 29 Part, 30 Part, 31 Part, 32 Part, 33 Part, 34 Part, 35 Part, 36 Part, 37 Part, 38 Part, 39, 40 Part, 41 Part, 42 Part, 43 Part, 44 Part, 44/1, 45 Part, 47 Part, 48 Part, 49, 53, 56, 58 Part, 60 Part, 62 Part, 65 Part, 66 Part, 67 Part, 68 Part, 69 Part, 70 Part, 71 Part, 72 Part, 73 Part, 74 Part, 75 Part, 76 Part, 77 Part, 78 Part, 79 Part, 80 Part, 81 Part, 84 Part, 85 Part, 86 Part, 87 Part, 88 Part, 91 Part, 92 Part, 93 Part, 94 Part, 94/6 Part, 95 Part, 96 Part, 97 Part, 99 Part, 100 Part, 101 Part, 102 Part, 105 Part, 105/3 Part, 106 Part, 107 Part, 108 Part, 109 Part, 110 Part, 111 Part, 112 Part, 113 Part, 114 Part, 115 Part, 116 Part, 117 Part, 118 Part,

	119 Part, 120 Part, 121 Part, 122 Part, 123 Part, 126 Part, 127 Part, 130 Part, 131 Part, 132 Part, 133 Part, 134 Part, 135 Part, 136 Part, 136/12, 137 Part, 138, 139 Part, 140 Part, 141 Part, 142 Part, 143 Part, 144 Part, 145 Part, 146 Part, 147 Part, 148 Part, 149 Part, 150 Part, 151 Part, 152 Part, 153 Part, 154, 155 Part, 156 Part, 157, 158 Part, 159, 160 Part, 161 Part, 162 Part, 163 Part, 163/1, 164 Part, 170 Part, 171 Part, 172 Part, 173 Part
Forest and Hill	Nil
Water bodies	45 Part, 46, 48 Part, 50, 51, 52, 54, 55, 57, 59, 61, 62 Part, 63, 64, 68/1, 85/6, 105/4, 107/5, 107/18, 111 Part, 118/3, 123 Part, 124, 125 Part, 130 Part, 160/1, 162 Part, 170 Part
Transportation	2 Part, 4 Part, 5 Part, 6 Part, 7 Part, 7/6, 8 Part, 8/7, 9 Part, 9/7, 10 Part, 11 Part, 12 Part, 13 Part, 14 Part, 15 Part, 16 Part, 17 Part, 18 Part, 19 Part, 21 Part, 22 Part, 23 Part, 24 Part, 25 Part, 26 Part, 27 Part, 28 Part, 29 Part, 30 Part, 32 Part, 33 Part, 34 Part, 35 Part, 36 Part, 37 Part, 38 Part, 40 Part, 41 Part, 42 Part, 43 Part, 44 Part, 45 Part, 47 Part, 60 Part, 62 Part, 65 Part, 68 Part, 69 Part, 70 Part, 70/1, 71 Part, 71/1A, 72 Part, 72/1, 73 Part, 73/9, 74 Part, 75 Part, 75/1, 76 Part, 76/1, 77 Part, 77/1, 78 Part, 78/15, 78/16, 79 Part, 79/3, 80 Part, 80/4, 81 Part, 82 Part, 83, 84 Part, 85 Part, 86 Part, 87 Part, 88 Part, 89, 90, 91 Part, 92 Part, 93 Part, 94 Part, 94/6 Part, 95 Part, 96 Part, 96/1, 97 Part, 98, 99 Part, 100 Part, 101 Part, 102 Part, 103, 104, 105 Part, 105/3 Part, 106 Part, 107 Part, 108 Part, 108/1, 109 Part, 110 Part, 111 Part, 112 Part, 112/1, 113 Part, 113/1, 114 Part, 115 Part, 116 Part, 117 Part, 118 Part, 118/1, 119 Part, 121 Part, 122 Part, 123 Part, 126 Part, 127 Part, 128, 129 Part, 130 Part, 131 Part, 132 Part, 133 Part, 134 Part, 134/13, 135 Part, 136 Part, 136/11, 139 Part, 140 Part, 141 Part, 142 Part, 143 Part, 143/1, 144 Part, 144/1, 145 Part, 147 Part, 148 Part, 149 Part, 150 Part, 151 Part, 152 Part, 153 Part, 155 Part, 156 Part, 158 Part, 160 Part, 161 Part, 163 Part, 164 Part, 165, 166, 167, 168, 169, 170 Part, 170/5, 171 Part, 172 Part, 173 Part
Proposed Road	125 Part, 126 Part, 129 Part, 130 Part

Table 154: Salem LPA - Salem Taluk - Mukkanur - Schedule

Salem Taluk - Mukkanur	
Land Use	Survey Numbers
Residential	2 Part, 3 Part, 4 Part, 6 Part, 7 Part, 8 Part, 15 Part, 18 Part, 19 Part, 20 Part, 21 Part, 23 Part, 25 Part, 26 Part, 27 Part, 28 Part, 29 Part, 30 Part, 31 Part, 32 Part, 35 Part, 43 Part, 48 Part, 50 Part, 52 Part, 55 Part, 57 Part, 59 Part, 60 Part, 61 Part, 62 Part, 63 Part, 64 Part, 65 Part, 72 Part, 73 Part, 76 Part, 77 Part, 78 Part, 80 Part, 83 Part, 86 Part, 89 Part, 90 Part, 92 Part, 96 Part, 98 Part, 100 Part, 103 Part, 104 Part, 105 Part, 106 Part, 107 Part, 108 Part, 111 Part, 113 Part, 115 Part, 116 Part, 117 Part, 120 Part, 121 Part, 122 Part, 125 Part, 126 Part, 127 Part, 128 Part, 129 Part, 130 Part
Commercial	44 Part, 47 Part, 58 Part, 104 Part, 105 Part, 106 Part, 108 Part, 111 Part
Industrial	32 Part, 34 Part, 58 Part, 59 Part, 104 Part, 105 Part
Institutional	18 Part, 35 Part, 55 Part, 105 Part
Open Space and Recreational	1, 104 Part
Agricultural Use	2 Part, 3 Part, 4 Part, 6 Part, 7 Part, 8 Part, 10 Part, 12, 15 Part, 16 Part, 17 Part, 18 Part, 19 Part, 20 Part, 21 Part, 22 Part, 23 Part, 25 Part, 26 Part, 27 Part, 28 Part, 29 Part, 30 Part, 31 Part, 32 Part, 34 Part, 35 Part, 43 Part, 44 Part, 47 Part, 48 Part, 49 Part, 50 Part, 51, 52 Part, 57 Part, 58 Part, 59 Part, 60 Part, 62 Part, 63 Part, 64 Part, 65 Part, 68, 70 Part, 72 Part, 73 Part, 74, 76 Part, 77 Part, 78 Part, 80 Part, 83 Part, 86 Part, 89 Part, 90 Part, 92 Part, 96 Part, 98 Part, 100 Part, 103 Part, 104 Part, 105 Part, 106 Part, 107 Part, 108 Part, 113 Part, 115 Part, 116 Part, 117 Part, 118 Part, 119 Part, 120 Part, 121 Part, 122 Part, 125 Part, 126 Part, 127 Part, 128 Part, 129 Part, 130 Part
Forest and Hill	Nil
Water bodies	5 Part, 10 Part, 22 Part, 24, 30 Part, 33 Part, 36, 37, 69, 71, 73 Part, 75, 77/2, 79, 81, 82, 84, 85, 87, 88, 91, 93, 94, 95, 97, 114 Part, 118 Part, 119/3, 120 Part
Transportation	4 Part, 5 Part, 8 Part, 9, 11, 13, 14, 16 Part, 17 Part, 18 Part, 19 Part, 20 Part, 22 Part, 23 Part, 26 Part, 27 Part, 28 Part, 29 Part, 30 Part, 31 Part, 32 Part, 33 Part, 34 Part, 38, 39, 40, 41, 42, 43 Part, 44 Part, 45, 46, 47 Part, 48 Part, 49 Part, 50 Part, 54, 55 Part, 56, 58 Part, 60 Part, 61 Part, 62 Part, 63 Part, 64 Part, 66, 67, 70 Part, 72 Part, 73 Part, 77 Part, 78 Part, 90 Part, 92 Part, 96 Part, 98 Part, 99, 100 Part, 101, 102, 103 Part, 105 Part, 106 Part, 107 Part, 109, 110, 111 Part, 113 Part, 114 Part, 116 Part, 117 Part, 121 Part, 123, 124, 126 Part, 127 Part, 129 Part
Proposed Road	Nil

Table 155: Salem LPA - Salem Taluk - Mukkuttipalayam - Schedule

Salem Taluk - Mukkuttipalayam	
Land Use	Survey Numbers
Residential	1 Part, 3 Part, 4 Part, 5 Part, 6 Part, 7 Part, 9 Part, 10 Part, 11 Part, 12 Part, 14 Part, 15 Part, 16 Part, 18 Part, 19 Part, 20 Part, 21 Part, 22 Part, 23 Part, 24 Part, 25 Part, 26 Part
Commercial	Nil
Industrial	Nil
Institutional	25 Part, 26 Part
Open Space and Recreational	Nil
Agricultural Use	1 Part, 2, 3 Part, 4 Part, 5 Part, 6 Part, 7 Part, 8, 9 Part, 10 Part, 11 Part, 12 Part, 13, 14 Part, 15 Part, 16 Part, 18 Part, 19 Part, 20 Part, 21 Part, 22 Part, 23 Part, 24 Part, 25 Part, 26 Part
Forest and Hill	Nil
Water bodies	15/19, 16/2, 16/4 Part, 17 Part, 18 Part, 20/2C, 20/3
Transportation	1 Part, 3 Part, 4 Part, 5 Part, 6 Part, 7 Part, 9 Part, 10 Part, 16 Part, 16/4 Part, 17 Part, 19 Part, 20 Part, 21 Part, 23 Part, 24 Part, 25 Part, 26 Part
Proposed Road	Nil

Table 156: Salem LPA - Salem Taluk - Nalikkalpatti - Schedule

Salem Taluk - Nalikkalpatti	
Land Use	Survey Numbers
Residential	1 Part, 2 Part, 3 Part, 4 Part, 5 Part, 6 Part, 7 Part, 11 Part, 12 Part, 13 Part, 14 Part, 15 Part, 16 Part, 17 Part, 18 Part, 19 Part, 20 Part, 21 Part, 22 Part, 23 Part, 24 Part, 25 Part, 26 Part, 28 Part, 29 Part, 31 Part, 32 Part, 35 Part, 36 Part, 39 Part, 40 Part, 41 Part, 42 Part, 43 Part, 45 Part, 46 Part, 48 Part, 49 Part, 50 Part, 51 Part, 52 Part, 54 Part, 55 Part, 56 Part, 57 Part, 58 Part, 60 Part, 61 Part, 62 Part, 63 Part, 64 Part, 66 Part, 67 Part, 68 Part, 69 Part, 70 Part, 71 Part, 72 Part, 75 Part, 76 Part, 77 Part, 79 Part, 80 Part, 82 Part, 85 Part, 86 Part, 88 Part, 90 Part, 91 Part, 93 Part, 94 Part, 95 Part, 97 Part, 98 Part, 99 Part, 100 Part, 101 Part, 102 Part, 103 Part, 104 Part, 105 Part, 106 Part, 107 Part, 108 Part, 110 Part, 112 Part, 113 Part, 114 Part, 115 Part, 116 Part, 117 Part, 118 Part, 119 Part, 121 Part, 122 Part, 123 Part, 124 Part, 125 Part, 126 Part, 127 Part, 128 Part, 129 Part, 130 Part, 132 Part, 133 Part, 134 Part, 135 Part, 136 Part, 137 Part, 138 Part, 139 Part, 141 Part, 142 Part, 143 Part, 144 Part, 145 Part, 146 Part, 147 Part, 148 Part, 150 Part, 151 Part, 152 Part, 153 Part, 154 Part, 155 Part, 156 Part, 157 Part, 158 Part, 159 Part, 162 Part, 163 Part, 168 Part, 169 Part, 173 Part, 174 Part, 175 Part, 178 Part, 179 Part, 182 Part, 184 Part, 186 Part, 187 Part, 189 Part, 190 Part
Commercial	24 Part, 54 Part, 57 Part, 100 Part, 114 Part, 117 Part
Industrial	61 Part, 62 Part, 131 Part, 182 Part
Institutional	17 Part, 24 Part, 35 Part, 39 Part, 43 Part, 48 Part, 51 Part, 52 Part, 60 Part, 62 Part, 91 Part, 98 Part, 113 Part, 114 Part, 134 Part, 135 Part, 138 Part, 141 Part, 143 Part, 171 Part, 173 Part, 174 Part, 186 Part, 188 Part, 190 Part
Open Space and Recreational	114 Part, 182 Part
Agricultural Use	1 Part, 2 Part, 3 Part, 4 Part, 5 Part, 6 Part, 7 Part, 11 Part, 12 Part, 13 Part, 14 Part, 15 Part, 16 Part, 17 Part, 18 Part, 19 Part, 20 Part, 21 Part, 22 Part, 23 Part, 24 Part, 25 Part, 26 Part, 28 Part, 29 Part, 30, 31 Part, 32 Part, 34 Part, 35 Part, 36 Part, 39 Part, 40 Part, 41 Part, 42 Part, 45 Part, 46 Part, 48 Part, 49 Part, 50 Part, 51 Part, 52 Part, 54 Part, 55 Part, 56 Part, 57 Part, 58 Part, 60 Part, 61 Part, 62 Part, 64 Part, 66 Part, 67 Part, 68 Part, 69 Part, 70 Part, 71 Part, 72 Part, 73 Part, 74, 75 Part, 76 Part, 77 Part, 78 Part, 79 Part, 80 Part, 82 Part, 83, 85 Part, 88 Part, 93 Part, 94 Part, 95 Part, 96, 97 Part, 98 Part, 99 Part, 100 Part, 101 Part, 102 Part, 103 Part, 104 Part, 105 Part, 106 Part, 107 Part, 108 Part, 109 Part, 110 Part, 111, 112 Part, 113 Part, 114 Part, 115 Part, 116 Part, 117 Part, 118 Part, 119 Part, 120 Part, 121 Part, 122 Part, 123 Part, 124 Part,

	125 Part, 126 Part, 127 Part, 128 Part, 129 Part, 130 Part, 131 Part, 132 Part, 133 Part, 134 Part, 135 Part, 136 Part, 137 Part, 138 Part, 139 Part, 141 Part, 142 Part, 143 Part, 144 Part, 145 Part, 146 Part, 147 Part, 148 Part, 149 Part, 150 Part, 151 Part, 152 Part, 153 Part, 154 Part, 155 Part, 156 Part, 157 Part, 158 Part, 159 Part, 160 Part, 161 Part, 162 Part, 163 Part, 164 Part, 165, 166 Part, 167 Part, 168 Part, 169 Part, 170, 171 Part, 173 Part, 174 Part, 175 Part, 176 Part, 177, 178 Part, 179 Part, 180, 181, 182 Part, 183 Part, 186 Part, 187 Part, 188 Part, 189 Part, 190 Part, 191
Forest and Hill	39 Part, 149 Part, 166 Part, 167 Part, 173 Part, 174 Part, 184 Part
Water bodies	31 Part, 32 Part, 34 Part, 49 Part, 50 Part, 51 Part, 68 Part, 69/5, 70 Part, 73/5, 89 Part, 98 Part, 99 Part, 113/1, 118/3, 125 Part, 130/1, 172 Part, 185 Part
Transportation	1 Part, 2 Part, 3 Part, 4 Part, 5 Part, 6 Part, 7 Part, 8, 9, 10, 11 Part, 12 Part, 13 Part, 14 Part, 15 Part, 16 Part, 17 Part, 18 Part, 19 Part, 20 Part, 21 Part, 22 Part, 24 Part, 25 Part, 26 Part, 27, 28 Part, 29 Part, 31 Part, 32 Part, 33, 35 Part, 36 Part, 37, 38, 39 Part, 40 Part, 41 Part, 42 Part, 43 Part, 44, 45 Part, 46 Part, 47, 48 Part, 49 Part, 50 Part, 51 Part, 52 Part, 53, 54 Part, 55 Part, 56 Part, 57 Part, 58 Part, 59, 60 Part, 61 Part, 62 Part, 63 Part, 64 Part, 65, 67 Part, 68 Part, 69 Part, 70 Part, 72 Part, 75 Part, 76 Part, 77 Part, 78 Part, 80 Part, 81, 82 Part, 84, 86 Part, 87, 88 Part, 89 Part, 90 Part, 91 Part, 93 Part, 94 Part, 95 Part, 97 Part, 98 Part, 99 Part, 100 Part, 101 Part, 102 Part, 103 Part, 104 Part, 105 Part, 106 Part, 107 Part, 108 Part, 109 Part, 110 Part, 112 Part, 113 Part, 114 Part, 115 Part, 116 Part, 118 Part, 119 Part, 120 Part, 121 Part, 123 Part, 124 Part, 125 Part, 126 Part, 129 Part, 130 Part, 131 Part, 132 Part, 133 Part, 134 Part, 135 Part, 137 Part, 138 Part, 139 Part, 140, 141 Part, 142 Part, 143 Part, 144 Part, 145 Part, 146 Part, 147 Part, 148 Part, 149 Part, 150 Part, 151 Part, 152 Part, 153 Part, 154 Part, 155 Part, 156 Part, 157 Part, 158 Part, 159 Part, 160 Part, 161 Part, 162 Part, 163 Part, 164 Part, 166 Part, 167 Part, 168 Part, 172 Part, 173 Part, 174 Part, 175 Part, 176 Part, 178 Part, 179 Part, 182 Part, 183 Part, 184 Part, 185 Part, 186 Part, 187 Part, 188 Part, 189 Part, 190 Part
Proposed Road	Nil

Table 157: Salem LPA - Salem Taluk - Nilavarapatti - Schedule

Salem Taluk - Nilavarapatti	
Land Use	Survey Numbers
Residential	1 Part, 2 Part, 3 Part, 4 Part, 5 Part, 6 Part, 7 Part, 8 Part, 9 Part, 10 Part, 11 Part, 12 Part, 13 Part, 14 Part, 15 Part, 20 Part, 21 Part, 26 Part, 27 Part, 28 Part, 29 Part, 30 Part, 32 Part, 34 Part, 37 Part, 38 Part, 39 Part, 40 Part, 42 Part, 43 Part, 44 Part, 45 Part, 46 Part, 49 Part, 50 Part, 53 Part, 54 Part, 56 Part, 57 Part, 59 Part, 60 Part, 62 Part, 64 Part, 66 Part, 67 Part, 68 Part, 69 Part, 70 Part, 75 Part, 76 Part, 77 Part, 78 Part, 81 Part, 82 Part, 83 Part, 84 Part, 85 Part, 86 Part, 87 Part, 88 Part, 89 Part, 90 Part, 91 Part, 92 Part, 97 Part, 98 Part, 99 Part, 100 Part, 102 Part, 103 Part, 105 Part, 106 Part, 108 Part, 110 Part, 111 Part, 112 Part, 114 Part, 116 Part, 118 Part, 119 Part, 120 Part, 124 Part, 125 Part, 126 Part, 127 Part, 128 Part, 129 Part, 130 Part, 131 Part, 134 Part, 135 Part, 136 Part, 137 Part, 139 Part, 140 Part
Commercial	2 Part, 4 Part, 7 Part, 8 Part, 9 Part, 10 Part, 11 Part, 12 Part, 13 Part, 14 Part, 15 Part, 20 Part, 21 Part, 28 Part, 29 Part, 30 Part, 32 Part, 34 Part, 37 Part, 43 Part, 44 Part, 45 Part, 46 Part, 66 Part, 67 Part, 68 Part, 70 Part, 75 Part, 77 Part, 78 Part, 79 Part, 84 Part, 100 Part, 103 Part, 119 Part, 120 Part
Industrial	78 Part, 79 Part, 80 Part, 84 Part, 86 Part, 136 Part
Institutional	8 Part, 11 Part, 13 Part, 20 Part, 21 Part, 26 Part, 30 Part, 32 Part, 34 Part, 38 Part, 41 Part, 42 Part, 43 Part, 44 Part, 45 Part, 67 Part, 68 Part, 75 Part, 76 Part, 77 Part, 78 Part, 79 Part, 80 Part, 85 Part, 86 Part, 89 Part, 90 Part, 91 Part, 97 Part, 139 Part
Open Space and Recreational	1 Part, 83 Part
Agricultural Use	1 Part, 2 Part, 3 Part, 4 Part, 5 Part, 6 Part, 7 Part, 8 Part, 9 Part, 10 Part, 11 Part, 12 Part, 13 Part, 14 Part, 15 Part, 17 Part, 28 Part, 29 Part, 30 Part, 32 Part, 34 Part, 37 Part, 38 Part, 39 Part, 40 Part, 41 Part, 42 Part, 43 Part, 44 Part, 45 Part, 46 Part, 49 Part, 50 Part, 53 Part, 54 Part, 55 Part, 56 Part, 57 Part, 58 Part, 59 Part, 60 Part, 61, 62 Part, 64 Part, 66 Part, 67 Part, 68 Part, 69 Part, 70 Part, 75 Part, 76 Part, 77 Part, 78 Part, 80 Part, 81 Part, 82 Part, 83 Part, 84 Part, 85 Part, 86 Part, 87 Part, 88 Part, 89 Part, 90 Part, 91 Part, 92 Part, 97 Part, 98 Part, 99 Part, 100 Part, 102 Part, 103 Part, 105 Part, 106 Part, 108 Part, 110 Part, 111 Part, 112 Part, 114 Part, 116 Part, 118 Part, 119 Part, 120 Part, 123 Part, 124 Part, 125 Part, 126 Part, 127 Part, 128 Part, 129 Part, 130 Part, 131 Part, 132 Part, 133 Part, 134 Part, 135 Part, 136 Part, 137 Part, 138 Part, 139 Part, 140 Part

Forest and Hill	80 Part, 85 Part, 87 Part, 91 Part, 106 Part, 110 Part, 111 Part, 118 Part, 120 Part, 123 Part, 125 Part, 126 Part, 127 Part, 128 Part, 132 Part, 139 Part, 140 Part
Water bodies	15 Part, 16, 17 Part, 18, 19, 20 Part, 21 Part, 21/2, 31, 32 Part, 49 Part, 50 Part, 51, 52, 55 Part, 57 Part, 58 Part, 59 Part, 63, 93, 94 Part, 95, 96, 101, 102 Part, 103 Part, 104, 107, 108 Part, 109, 112 Part, 113, 114 Part, 115, 117, 119 Part, 121, 122, 140/5, 141, 142
Transportation	1 Part, 2 Part, 3 Part, 4 Part, 5 Part, 6 Part, 7 Part, 8 Part, 9 Part, 10 Part, 11 Part, 12 Part, 13 Part, 14 Part, 15 Part, 17 Part, 20 Part, 21 Part, 22, 23, 24, 25, 26 Part, 27 Part, 28 Part, 29 Part, 30 Part, 32 Part, 33, 34 Part, 35, 36, 37 Part, 38 Part, 39 Part, 40 Part, 41 Part, 42 Part, 43 Part, 44 Part, 45 Part, 46 Part, 47, 48, 49 Part, 50 Part, 53 Part, 54 Part, 55 Part, 56 Part, 57 Part, 59 Part, 60 Part, 62 Part, 64 Part, 65, 66 Part, 67 Part, 68 Part, 69 Part, 70 Part, 71, 72, 73, 74, 75 Part, 76 Part, 77 Part, 78 Part, 79 Part, 80 Part, 81 Part, 82 Part, 83 Part, 84 Part, 85 Part, 86 Part, 88 Part, 89 Part, 90 Part, 91 Part, 92 Part, 94 Part, 97 Part, 98 Part, 99 Part, 100 Part, 102 Part, 103 Part, 105 Part, 106 Part, 108 Part, 110 Part, 111 Part, 112 Part, 114 Part, 118 Part, 119 Part, 120 Part, 124 Part, 125 Part, 126 Part, 127 Part, 128 Part, 129 Part, 130 Part, 131 Part, 132 Part, 133 Part, 134 Part, 135 Part, 136 Part, 137 Part, 138 Part, 139 Part
Proposed Road	Nil

Table 158: Salem LPA - Salem Taluk - Nulattukombai - Schedule

Salem Taluk - Nulattukombai	
Land Use	Survey Numbers
Residential	1 Part, 2 Part, 4 Part, 5 Part, 6 Part, 8 Part, 9 Part, 10 Part, 11 Part, 12 Part, 13 Part, 14 Part, 15 Part, 16 Part, 18 Part, 19 Part, 22 Part, 23 Part, 24 Part, 27 Part, 28 Part, 29 Part, 30 Part, 31 Part, 32 Part, 33 Part, 34 Part, 35 Part, 36 Part, 37 Part, 39 Part, 41 Part, 42 Part, 43 Part, 44 Part, 45 Part, 46 Part, 47 Part, 49 Part, 53 Part, 54 Part, 55 Part, 56 Part, 57 Part, 58 Part, 60 Part, 62 Part, 63 Part, 64 Part, 66 Part, 67 Part, 68 Part, 69 Part, 70 Part, 71 Part, 73 Part, 74 Part, 75 Part, 78 Part, 79 Part
Commercial	Nil
Industrial	Nil
Institutional	18 Part, 63 Part, 72 Part
Open Space and Recreational	Nil
Agricultural Use	1 Part, 2 Part, 4 Part, 5 Part, 6 Part, 7 Part, 8 Part, 9 Part, 10 Part, 11 Part, 12 Part, 13 Part, 14 Part, 15 Part, 16 Part, 18 Part, 19 Part, 21, 22 Part, 23 Part, 24 Part, 27 Part, 28 Part, 29 Part, 30 Part, 31 Part, 32 Part, 33 Part, 34 Part, 35 Part, 36 Part, 37 Part, 38 Part, 39 Part, 40 Part, 41 Part, 42 Part, 43 Part, 44 Part, 45 Part, 46 Part, 47 Part, 48, 49 Part, 50 Part, 53 Part, 54 Part, 55 Part, 56 Part, 57 Part, 58 Part, 59 Part, 60 Part, 62 Part, 64 Part, 66 Part, 67 Part, 68 Part, 69 Part, 70 Part, 71 Part, 72 Part, 73 Part, 74 Part, 75 Part, 76 Part, 77 Part, 78 Part, 79 Part
Forest and Hill	1 Part, 6 Part, 10 Part, 13 Part, 44 Part, 55 Part, 57 Part, 58 Part, 62 Part, 64 Part, 70 Part, 71 Part, 73 Part, 74 Part, 75 Part, 76 Part, 77 Part, 78 Part, 79 Part
Water bodies	2/2, 3 Part, 12/1 Part, 12/6, 13 Part, 14 Part, 14/2, 15 Part, 17 Part, 20, 25, 26 Part, 29 Part, 44/1, 46 Part, 49 Part, 49/3, 50 Part, 50/1, 51 Part, 53 Part, 54 Part, 59/2, 60 Part, 61, 63 Part, 64 Part, 65 Part, 66 Part
Transportation	2 Part, 3 Part, 4 Part, 5 Part, 6 Part, 7 Part, 8 Part, 9 Part, 10 Part, 11 Part, 12 Part, 12/1 Part, 14 Part, 15 Part, 16 Part, 17 Part, 18 Part, 19 Part, 23 Part, 26 Part, 27 Part, 28 Part, 29 Part, 30 Part, 31 Part, 32 Part, 33 Part, 34 Part, 35 Part, 36 Part, 37 Part, 38 Part, 39 Part, 40 Part, 41 Part, 42 Part, 44 Part, 45 Part, 46 Part, 47 Part, 49 Part, 51 Part, 53 Part, 54 Part, 55 Part, 56 Part, 57 Part, 58 Part, 60 Part, 62 Part, 64 Part, 65 Part, 66 Part, 67 Part, 69 Part, 70 Part, 71 Part, 73 Part, 74 Part, 75 Part, 77 Part, 78 Part, 79 Part
Proposed Road	Nil

Table 159: Salem LPA - Salem Taluk - Palapatti - Schedule

Salem Taluk - Palapatti	
Land Use	Survey Numbers
Residential	4 Part, 6 Part, 7 Part, 8 Part, 10 Part, 11 Part, 13 Part, 14 Part, 15 Part, 16 Part, 18 Part, 19 Part, 23 Part, 24 Part, 25 Part, 26 Part, 31 Part, 32 Part, 33 Part, 34 Part, 35 Part, 36 Part, 37 Part, 38 Part, 39 Part, 40 Part, 41 Part, 52 Part, 53 Part, 56 Part, 57 Part, 58 Part, 59 Part, 60 Part, 63 Part, 65 Part, 67 Part, 72 Part, 75 Part, 76 Part, 77 Part, 80 Part, 82 Part, 87 Part, 88 Part, 89 Part, 90 Part, 91 Part, 92 Part, 94 Part, 96 Part, 98 Part, 100 Part, 101 Part, 102 Part, 103 Part, 104 Part, 106 Part, 107 Part, 108 Part, 109 Part, 110 Part, 112 Part, 114 Part, 115 Part, 116 Part, 118 Part, 119 Part, 120 Part, 121 Part, 122 Part, 124 Part, 125 Part, 126 Part, 127 Part, 130 Part, 131 Part, 133 Part, 134 Part, 135 Part, 136 Part, 142 Part, 145 Part, 149 Part, 150 Part, 153 Part, 155 Part, 156 Part, 158 Part, 164 Part, 166 Part, 168 Part, 170 Part, 174 Part, 175 Part, 177 Part, 179 Part, 183 Part, 185 Part, 187 Part, 188 Part, 189 Part, 190 Part, 193 Part, 194 Part, 197 Part, 198 Part, 199 Part, 200 Part, 202 Part, 205 Part, 206 Part, 207 Part, 208 Part, 209 Part, 210 Part, 211 Part, 212 Part, 216 Part, 218 Part, 220 Part, 221 Part, 223 Part, 226 Part, 227 Part, 228 Part, 229 Part, 234 Part, 236 Part, 237 Part, 238 Part, 239 Part, 240 Part, 241 Part, 242 Part, 248 Part, 249 Part, 250 Part, 251 Part, 253, 254 Part, 255 Part, 256 Part, 257 Part, 259 Part, 260 Part, 262 Part, 263 Part, 264 Part, 267 Part, 270 Part, 271 Part, 273 Part, 285 Part, 288 Part, 290 Part, 292 Part, 293 Part, 294 Part, 299 Part, 301 Part, 302 Part, 304 Part, 309 Part, 310 Part, 311 Part, 315 Part, 315/2 Part, 316 Part, 319 Part, 322 Part, 324 Part, 326 Part, 327 Part, 332 Part, 334 Part
Commercial	94 Part, 239 Part, 260 Part, 299 Part, 322 Part, 324 Part, 326 Part
Industrial	301 Part
Institutional	88 Part, 94 Part, 114 Part, 118 Part, 210 Part, 221 Part, 234 Part, 249 Part, 250 Part, 258 Part, 260 Part, 294 Part, 298 Part, 299 Part, 301 Part, 314 Part, 315/2 Part
Open Space and Recreational	Nil
Agricultural Use	3 Part, 4 Part, 5, 6 Part, 7 Part, 8 Part, 9 Part, 10 Part, 11 Part, 12, 13 Part, 14 Part, 15 Part, 16 Part, 17 Part, 18 Part, 19 Part, 20, 21, 22, 23 Part, 24 Part, 25 Part, 26 Part, 27, 29, 31 Part, 32 Part, 33 Part, 34 Part, 35 Part, 36 Part, 37 Part, 38 Part, 39 Part, 40 Part, 41 Part, 42, 43, 44, 45, 47, 50, 51 Part, 52 Part, 53 Part, 54 Part, 56 Part, 57 Part, 58 Part, 59 Part, 60 Part, 61, 62 Part, 63 Part, 64, 65 Part, 66 Part, 67 Part, 68 Part, 69 Part, 70 Part, 71 Part, 72 Part, 73, 74 Part, 75 Part, 76 Part, 77 Part, 78 Part, 79, 80 Part, 81 Part, 82 Part, 83 Part, 84 Part, 85 Part, 87 Part,

	88 Part, 89 Part, 90 Part, 91 Part, 92 Part, 94 Part, 95, 96 Part, 98 Part, 99 Part, 100 Part, 101 Part, 102 Part, 103 Part, 104 Part, 105 Part, 106 Part, 107 Part, 108 Part, 109 Part, 110 Part, 111 Part, 112 Part, 113 Part, 114 Part, 115 Part, 116 Part, 117, 118 Part, 119 Part, 120 Part, 121 Part, 122 Part, 123, 124 Part, 125 Part, 126 Part, 127 Part, 128, 129, 130 Part, 131 Part, 132 Part, 133 Part, 134 Part, 135 Part, 136 Part, 137 Part, 138, 139, 140, 142 Part, 143 Part, 145 Part, 146 Part, 148 Part, 149 Part, 150 Part, 151 Part, 152 Part, 153 Part, 154 Part, 155 Part, 156 Part, 158 Part, 159, 160, 162 Part, 164 Part, 165, 166 Part, 167 Part, 168 Part, 169/2 Part, 170 Part, 171 Part, 172 Part, 173 Part, 174 Part, 175 Part, 176 Part, 177 Part, 178 Part, 179 Part, 180, 182, 183 Part, 184, 185 Part, 186, 187 Part, 188 Part, 189 Part, 190 Part, 191 Part, 192 Part, 193 Part, 194 Part, 195 Part, 196, 197 Part, 198 Part, 199 Part, 200 Part, 201 Part, 202 Part, 203 Part, 204, 205 Part, 206 Part, 207 Part, 208 Part, 209 Part, 210 Part, 211 Part, 212 Part, 216 Part, 217, 218 Part, 219, 220 Part, 221 Part, 223 Part, 226 Part, 227 Part, 228 Part, 229 Part, 230 Part, 233 Part, 234 Part, 235, 236 Part, 237 Part, 238 Part, 239 Part, 240 Part, 241 Part, 242 Part, 243, 244 Part, 246 Part, 247 Part, 248 Part, 249 Part, 250 Part, 251 Part, 252 Part, 254 Part, 255 Part, 256 Part, 257 Part, 258 Part, 259 Part, 261 Part, 262 Part, 263 Part, 264 Part, 265, 266, 267 Part, 268, 270 Part, 271 Part, 272 Part, 273 Part, 274, 275, 276 Part, 277 Part, 278, 279 Part, 281 Part, 283, 285 Part, 288 Part, 289, 290 Part, 291, 292 Part, 293 Part, 294 Part, 295, 299 Part, 301 Part, 302 Part, 303, 304 Part, 305, 306, 307 Part, 308 Part, 309 Part, 310 Part, 311 Part, 314 Part, 315/2 Part, 318, 319 Part, 322 Part, 324 Part, 326 Part, 327 Part, 331 Part, 332 Part, 334 Part
Forest and Hill	Nil
Water bodies	3/6 Part, 6 Part, 9/2, 10/2, 16 Part, 17/2, 18/1, 25/4, 28, 30, 32 Part, 37 Part, 39 Part, 40 Part, 46, 48, 49, 54 Part, 62/1 Part, 63/1, 84 Part, 84/3, 85/2, 86, 87 Part, 94/5, 96/3, 115 Part, 141, 142 Part, 143 Part, 144 Part, 144/1 Part, 147 Part, 166 Part, 181, 183/2, 189/4, 190/4, 199 Part, 201/3, 202/2, 212 Part, 213 Part, 214 Part, 215 Part, 222 Part, 223 Part, 224 Part, 225 Part, 226 Part, 231, 232, 239 Part, 244 Part, 245, 246/2, 247/1, 259 Part, 261 Part, 262 Part, 269, 280, 281/1 Part, 281/4, 282, 284, 286, 287, 288 Part, 294 Part, 296, 297, 302 Part, 315/2 Part, 316/2, 317, 320, 321, 323, 333
Transportation	1, 2, 3/6 Part, 4 Part, 4/2, 6 Part, 6/1, 7 Part, 8 Part, 8/4, 9/3, 10 Part, 11 Part, 11/1, 13 Part, 14 Part, 15 Part, 18 Part, 19 Part, 23 Part, 24/2, 25 Part, 26 Part, 32 Part, 32/1, 33 Part, 33/1, 34 Part, 34/1, 35 Part, 36/2, 37 Part, 37/1, 39 Part, 39/1, 40 Part, 41 Part, 51 Part, 52 Part, 53 Part, 54 Part, 55, 56 Part, 57 Part, 58 Part, 59 Part, 59/5, 60 Part, 60/2, 62 Part, 62/1 Part, 63 Part, 63/3, 63/7, 65 Part, 65/4, 66 Part, 67 Part, 68 Part, 68/2, 69 Part, 70 Part, 71 Part, 72 Part, 74 Part, 75 Part, 75/9, 76 Part, 77 Part, 78 Part, 80 Part, 80/4, 81/2, 81/3, 82 Part, 82/2, 83/3, 84 Part,

	84/4, 87 Part, 87/2, 88 Part, 88/6, 89 Part, 90 Part, 91 Part, 92 Part, 93, 94 Part, 97, 98 Part, 100 Part, 101 Part, 101/6 Part, 102 Part, 102/2, 105 Part, 106 Part, 107 Part, 108 Part, 109 Part, 109/3, 110 Part, 110/2, 111 Part, 112 Part, 112/4, 113 Part, 114 Part, 115 Part, 116 Part, 118 Part, 118/5, 119 Part, 119/2, 120 Part, 120/3, 121 Part, 121/3, 122 Part, 122/4, 124 Part, 125 Part, 126 Part, 127 Part, 131 Part, 132 Part, 133 Part, 134 Part, 135 Part, 137 Part, 142 Part, 143 Part, 143/2 Part, 144/1 Part, 145 Part, 146 Part, 147 Part, 148 Part, 149 Part, 150 Part, 151 Part, 152/1, 152/3, 152/4, 153 Part, 154 Part, 155 Part, 156/1, 157, 158 Part, 161, 162/1, 163, 164 Part, 164/1 Part, 166 Part, 166/2 Part, 168 Part, 169/1, 169/2 Part, 170 Part, 170/4, 171 Part, 172 Part, 173 Part, 174 Part, 174/2, 175 Part, 175/3, 176 Part, 177 Part, 177/3, 178 Part, 178/3, 179 Part, 183 Part, 185 Part, 187 Part, 188 Part, 189 Part, 190 Part, 191 Part, 192 Part, 193 Part, 193/9, 194 Part, 195/3, 197/1, 198/1, 202 Part, 203 Part, 206 Part, 207 Part, 208 Part, 209 Part, 210 Part, 211 Part, 212 Part, 213 Part, 214 Part, 215 Part, 218 Part, 220 Part, 221 Part, 222 Part, 223/2, 224 Part, 225 Part, 226 Part, 227 Part, 228 Part, 229 Part, 230 Part, 233 Part, 234 Part, 236 Part, 237 Part, 239 Part, 240 Part, 241 Part, 242 Part, 244 Part, 247 Part, 249 Part, 250 Part, 251 Part, 252 Part, 252/2, 255 Part, 256 Part, 257 Part, 258 Part, 259 Part, 264 Part, 267 Part, 270 Part, 272 Part, 272/2, 273 Part, 276 Part, 277/1, 279/1, 281 Part, 281/1 Part, 285 Part, 288 Part, 288/1, 288/3, 290 Part, 292 Part, 294 Part, 298 Part, 299 Part, 300, 301 Part, 302 Part, 302/1, 304/1, 307/1, 308 Part, 308/1, 309/3, 310 Part, 311 Part, 312, 313, 314 Part, 315 Part, 315/2 Part, 325, 326 Part, 326/1, 327/1, 328, 329, 330, 331 Part, 332 Part
Proposed Road	98 Part, 99 Part, 100 Part, 101 Part, 101/6 Part, 127 Part, 132 Part, 133 Part, 135 Part, 136 Part, 143 Part, 143/2 Part, 144/1 Part, 145 Part, 152 Part, 153 Part, 164 Part, 164/1 Part, 166 Part, 166/2 Part, 167 Part, 168 Part

Table 160: Salem LPA - Salem Taluk - Pallipatti - Schedule

Salem Taluk - Pallipatti	
Land Use	Survey Numbers
Residential	1 Part, 2 Part, 3 Part, 4 Part, 5 Part, 6 Part, 8 Part, 10 Part, 12 Part, 14 Part, 15 Part, 19 Part, 20 Part, 23 Part, 24 Part, 25 Part, 26 Part, 27 Part, 28 Part, 29 Part, 30 Part, 31 Part, 32 Part, 33 Part, 34 Part, 35 Part, 43 Part, 45 Part, 46 Part, 47 Part, 49 Part, 50 Part, 51 Part, 54 Part, 55 Part, 56 Part, 58 Part, 59 Part, 61 Part, 62 Part, 64 Part, 65 Part, 67 Part, 70 Part, 71 Part, 72 Part, 76 Part, 77 Part, 80 Part, 81 Part, 82 Part, 84 Part, 87 Part, 88 Part, 89 Part, 91 Part, 92 Part, 94 Part, 98 Part, 99 Part, 100 Part, 101 Part, 102 Part, 105 Part, 109 Part, 110 Part, 111 Part, 112 Part, 115 Part, 119 Part, 120 Part, 122 Part, 125 Part, 126 Part, 127 Part, 130 Part, 132 Part, 136 Part, 138 Part, 142 Part, 144 Part, 146 Part, 149 Part, 150 Part, 151 Part, 153 Part, 154 Part, 155 Part, 157 Part, 158 Part, 159 Part, 160 Part, 162 Part, 164 Part, 165 Part, 166 Part, 167 Part, 169 Part, 173 Part, 174 Part, 175 Part, 176 Part, 177 Part, 180 Part, 181 Part, 184 Part, 185 Part, 186 Part, 187 Part, 190 Part, 192 Part
Commercial	51 Part, 80 Part, 82 Part, 115 Part, 119 Part, 122 Part, 125 Part, 126 Part, 136 Part, 144 Part, 150 Part
Industrial	125 Part, 142 Part
Institutional	2 Part, 26 Part, 50 Part, 55 Part, 56 Part, 80 Part, 81 Part, 87 Part, 115 Part, 119 Part, 122 Part, 125 Part, 126 Part, 149 Part, 151 Part, 176 Part, 177 Part, 187 Part, 188 Part, 189 Part, 190 Part, 191 Part, 192 Part
Open Space and Recreational	Nil
Agricultural Use	1 Part, 2 Part, 3 Part, 4 Part, 5 Part, 6 Part, 7, 8 Part, 9, 10 Part, 11/1, 12 Part, 13 Part, 14 Part, 15 Part, 19 Part, 20 Part, 21, 22, 23 Part, 24 Part, 25 Part, 26 Part, 27 Part, 28 Part, 29 Part, 30 Part, 31 Part, 32 Part, 33 Part, 34 Part, 35 Part, 36 Part, 37 Part, 38 Part, 39, 40, 41, 43 Part, 44, 45 Part, 46 Part, 47 Part, 49 Part, 50 Part, 51 Part, 54 Part, 55 Part, 56 Part, 57, 58 Part, 59 Part, 61 Part, 62 Part, 63/2, 63/3, 64 Part, 65 Part, 67 Part, 70 Part, 72 Part, 74 Part, 75 Part, 76 Part, 76/3, 77 Part, 80 Part, 81 Part, 82 Part, 84 Part, 86, 87 Part, 88 Part, 89 Part, 90 Part, 91 Part, 91/1, 92 Part, 93, 94 Part, 96 Part, 96/1 Part, 97/1, 98 Part, 99 Part, 100 Part, 101 Part, 102 Part, 105 Part, 108 Part, 109 Part, 110 Part, 111 Part, 112 Part, 115 Part, 119 Part, 120 Part, 125 Part, 126 Part, 127 Part, 130 Part, 132 Part, 134, 136 Part, 138 Part, 142 Part, 144 Part, 146 Part, 149 Part, 150 Part, 151 Part, 153 Part, 154 Part, 155 Part, 158 Part, 159 Part, 160 Part, 162 Part, 163 Part, 164 Part, 165 Part, 166 Part, 167 Part, 169 Part, 173 Part, 174 Part, 175 Part, 176 Part, 177 Part, 178, 180 Part, 181 Part,

	184 Part, 185 Part, 186 Part, 186/14, 186/15, 187 Part, 188 Part, 189 Part, 190 Part, 191 Part, 192 Part
Forest and Hill	Nil
Water bodies	11/2, 13/1, 14/2, 14/3, 14/4, 14/5C, 15/3 Part, 16 Part, 17, 18, 19 Part, 24/3, 25/3, 31/3, 33/2A Part, 33/2B, 34/1, 35/1, 35/2, 36 Part, 42, 63/1 Part, 65/1 Part, 68 Part, 69, 73 Part, 75/1, 87 Part, 87/1, 90/1, 92/1, 96/1 Part, 96/3, 97/2, 101/6, 106, 107, 129 Part, 131, 133, 135, 143 Part, 144/4, 144/5, 148, 152 Part, 156, 157/2 Part, 179, 183 Part, 186/6, 186/11 Part, 189/10, 190/12
Transportation	1 Part, 2 Part, 2/1, 3 Part, 4 Part, 5 Part, 6 Part, 8 Part, 14 Part, 15 Part, 15/3 Part, 16 Part, 19 Part, 20 Part, 25 Part, 26 Part, 27 Part, 28 Part, 29 Part, 30 Part, 31 Part, 32 Part, 33 Part, 33/2A Part, 34 Part, 35 Part, 37 Part, 38 Part, 45 Part, 46 Part, 47 Part, 48, 49 Part, 50 Part, 51 Part, 52, 53, 54 Part, 55 Part, 56 Part, 58 Part, 59 Part, 60, 61 Part, 63/1 Part, 64 Part, 65/1 Part, 66, 67 Part, 68 Part, 71 Part, 72 Part, 73 Part, 74 Part, 76 Part, 77 Part, 78, 79, 80 Part, 81 Part, 82 Part, 83, 84 Part, 85, 87 Part, 88 Part, 89 Part, 94 Part, 95, 96 Part, 97 Part, 98 Part, 99 Part, 101 Part, 102 Part, 103, 104, 108 Part, 110 Part, 111 Part, 112 Part, 113, 114, 115 Part, 116, 117, 118, 119 Part, 120 Part, 121, 122 Part, 123, 124, 126 Part, 127 Part, 128, 129 Part, 132 Part, 136 Part, 137, 138 Part, 139, 140, 141 Part, 142 Part, 143 Part, 144 Part, 145, 147 Part, 149 Part, 150 Part, 151 Part, 153 Part, 154 Part, 157 Part, 157/2 Part, 158 Part, 159 Part, 160 Part, 161, 162 Part, 163 Part, 164 Part, 166 Part, 167 Part, 168, 169 Part, 170 Part, 171, 172, 173 Part, 174 Part, 176 Part, 177 Part, 180 Part, 181 Part, 182 Part, 183 Part, 184 Part, 185 Part, 186/11 Part, 187 Part, 190 Part, 191 Part, 192 Part
Proposed Road	141 Part, 142 Part, 144 Part, 147 Part, 149 Part, 151 Part, 152 Part, 158 Part, 170 Part, 175 Part, 176 Part, 177 Part, 180 Part, 181 Part, 182 Part

Table 161: Salem LPA - Salem Taluk - Pallitteruppatti - Schedule

Salem Taluk - Pallitteruppatti	
Land Use	Survey Numbers
Residential	1 Part, 6 Part, 10 Part, 11 Part, 12 Part, 14 Part, 15 Part, 16 Part, 17 Part, 18 Part, 19 Part, 20 Part, 21 Part, 22 Part, 23 Part, 26 Part, 30 Part, 32 Part, 33 Part, 34 Part, 35 Part, 36 Part, 37 Part, 38 Part, 39 Part, 40 Part, 42 Part, 44 Part, 46 Part, 48 Part, 49 Part, 50 Part, 53 Part, 55 Part, 58 Part
Commercial	46 Part
Industrial	Nil
Institutional	6 Part, 42 Part, 46 Part
Open Space and Recreational	Nil
Agricultural Use	1 Part, 3, 5 Part, 6 Part, 9, 10 Part, 11 Part, 12 Part, 13, 14 Part, 15 Part, 16 Part, 17 Part, 18 Part, 19 Part, 20 Part, 21 Part, 22 Part, 23 Part, 25, 26 Part, 30 Part, 32 Part, 33 Part, 34 Part, 35 Part, 36 Part, 37 Part, 38 Part, 39 Part, 40 Part, 42 Part, 44 Part, 46 Part, 48 Part, 49 Part, 53 Part, 55 Part, 58 Part, 59
Forest and Hill	60 Part
Water bodies	2 Part, 7 Part, 8 Part, 14/17, 24 Part, 27 Part, 28 Part, 31 Part, 37/1, 41 Part, 43, 47 Part, 50/2, 52 Part, 54 Part, 56 Part, 57 Part
Transportation	2 Part, 4, 5 Part, 6 Part, 7 Part, 8 Part, 10 Part, 12 Part, 14 Part, 16 Part, 17 Part, 18 Part, 19 Part, 20 Part, 24 Part, 27 Part, 28 Part, 29, 30 Part, 31 Part, 32 Part, 33 Part, 34 Part, 35 Part, 37 Part, 41 Part, 42 Part, 44 Part, 45, 47 Part, 48 Part, 49 Part, 50 Part, 51, 52 Part, 53 Part, 54 Part, 56 Part, 57 Part, 60 Part
Proposed Road	Nil

Table 162: Salem LPA - Salem Taluk - Panamarattupatti - Schedule

Salem Taluk - Panamarattupatti	
Land Use	Survey Numbers
Residential	1 Part, 2 Part, 3 Part, 4 Part, 6 Part, 8 Part, 10 Part, 13 Part, 14 Part, 15 Part, 16 Part, 17 Part, 19 Part, 20 Part, 21 Part, 22 Part, 23 Part, 24 Part, 25 Part, 26 Part, 27 Part, 28 Part, 29 Part, 30 Part, 31 Part, 34 Part, 35 Part, 37 Part, 38 Part, 39 Part, 43 Part, 45 Part, 46 Part, 49 Part, 52 Part, 54 Part, 55 Part, 56 Part, 57 Part, 58 Part, 60 Part, 61 Part, 62 Part, 63 Part, 65 Part, 66 Part, 67 Part, 68 Part, 71 Part, 72 Part, 73 Part, 75 Part, 76 Part, 77 Part, 78 Part, 79 Part, 80 Part, 81 Part, 82 Part, 83 Part, 85 Part, 87 Part, 88 Part, 89 Part, 92 Part, 93 Part, 95 Part, 96 Part, 97 Part, 98 Part, 99 Part, 100 Part, 101 Part, 102 Part, 103 Part, 104 Part, 105 Part, 106 Part, 107 Part, 108 Part, 112 Part, 113 Part, 114 Part, 116 Part, 117 Part, 118 Part, 119 Part, 120 Part, 122 Part, 123 Part, 124 Part, 125 Part, 126 Part, 128 Part, 129 Part, 130 Part, 132 Part, 133 Part, 136 Part, 137 Part, 138 Part, 141 Part, 143 Part, 144 Part, 145 Part, 146 Part, 147 Part, 148 Part, 149 Part, 150 Part, 151 Part, 152 Part, 153 Part, 155 Part, 157 Part, 163 Part, 164 Part, 166 Part, 167 Part, 168 Part, 169 Part, 175 Part, 177 Part, 178 Part, 179 Part, 180 Part, 181 Part, 182 Part, 183 Part, 188 Part, 189 Part, 191 Part, 192 Part, 193 Part, 194 Part, 195 Part, 196 Part, 197 Part, 198 Part, 199 Part, 200 Part, 201 Part, 202 Part, 203 Part, 204 Part, 205 Part, 206 Part, 207 Part, 208 Part, 210 Part, 212 Part, 215 Part, 220 Part, 221 Part, 222 Part, 223 Part, 224 Part, 225 Part, 226 Part, 228 Part, 229 Part, 230 Part, 231 Part, 232 Part, 233 Part, 234 Part, 235 Part, 236 Part, 237 Part, 238 Part, 239 Part, 240 Part, 241 Part, 242 Part, 243 Part, 244 Part, 245 Part, 246 Part, 247 Part, 248 Part, 249 Part, 250 Part, 252 Part, 253 Part, 255 Part, 256 Part, 259 Part, 260 Part, 261 Part, 262 Part, 263 Part, 264 Part, 266 Part, 267 Part, 268 Part, 269 Part, 274 Part, 275 Part, 276 Part, 277 Part, 279 Part, 282 Part, 283 Part, 284 Part, 286 Part, 287 Part, 288 Part, 289 Part, 290 Part, 291 Part, 293 Part, 294 Part
Commercial	2 Part, 6 Part, 9 Part, 13 Part, 20 Part, 31 Part, 34 Part, 35 Part, 37 Part, 43 Part, 45 Part, 46 Part, 49 Part, 57 Part, 66 Part, 67 Part, 68 Part, 71 Part, 72 Part, 73 Part, 75 Part, 76 Part, 78 Part, 79 Part, 80 Part, 95 Part, 97 Part, 116 Part, 117 Part, 181 Part, 182 Part, 226 Part, 240 Part, 241 Part, 242 Part, 243 Part, 261 Part, 266 Part, 268 Part, 278 Part
Industrial	1 Part, 3 Part, 6 Part, 24 Part, 34 Part, 58 Part, 60 Part, 62 Part, 64 Part, 65 Part, 66 Part, 82 Part, 166 Part, 167 Part, 177 Part, 179 Part, 180 Part, 181 Part, 221 Part, 248 Part, 251 Part
Institutional	1 Part, 13 Part, 37 Part, 38 Part, 45 Part, 46 Part, 49 Part, 60 Part, 66 Part, 67 Part, 68 Part, 71 Part, 73 Part, 77 Part, 78 Part, 79 Part, 80 Part,

	112 Part, 133 Part, 151 Part, 167 Part, 177 Part, 180 Part, 181 Part, 196 Part, 197 Part, 210 Part, 232 Part, 233 Part, 239 Part, 240 Part, 241 Part, 242 Part, 243 Part, 247 Part, 248 Part, 249 Part, 251 Part, 252 Part, 255 Part, 261 Part, 266 Part, 269 Part, 274 Part, 282 Part
Open Space and Recreational	Nil
Agricultural Use	2 Part, 3 Part, 4 Part, 5 Part, 6 Part, 8 Part, 9 Part, 10 Part, 13 Part, 14 Part, 15 Part, 16 Part, 17 Part, 18 Part, 19 Part, 20 Part, 21 Part, 22 Part, 23 Part, 24 Part, 25 Part, 26 Part, 27 Part, 28 Part, 29 Part, 30 Part, 31 Part, 34 Part, 35 Part, 37 Part, 38 Part, 39 Part, 43 Part, 45 Part, 49 Part, 50, 51, 52 Part, 53, 54 Part, 55 Part, 56 Part, 57 Part, 58 Part, 59 Part, 60 Part, 61 Part, 62 Part, 63 Part, 64 Part, 65 Part, 66 Part, 67 Part, 68 Part, 71 Part, 72 Part, 73 Part, 75 Part, 76 Part, 77 Part, 78 Part, 80 Part, 81 Part, 82 Part, 83 Part, 84, 85 Part, 86, 87 Part, 88 Part, 89 Part, 92 Part, 93 Part, 94 Part, 95 Part, 96 Part, 97 Part, 98 Part, 99 Part, 100 Part, 101 Part, 102 Part, 103 Part, 104 Part, 105 Part, 106 Part, 107 Part, 108 Part, 112 Part, 113 Part, 114 Part, 115, 116 Part, 117 Part, 118 Part, 119 Part, 120 Part, 121, 122 Part, 123 Part, 124 Part, 125 Part, 126 Part, 127 Part, 128 Part, 129 Part, 130 Part, 132 Part, 133 Part, 136 Part, 137 Part, 138 Part, 141 Part, 142 Part, 143 Part, 144 Part, 145 Part, 146 Part, 147 Part, 148 Part, 149 Part, 150 Part, 151 Part, 152 Part, 153 Part, 154, 155 Part, 156 Part, 157 Part, 163 Part, 164 Part, 165 Part, 166 Part, 167 Part, 168 Part, 169 Part, 170 Part, 175 Part, 176 Part, 177 Part, 178 Part, 179 Part, 180 Part, 181 Part, 182 Part, 183 Part, 188 Part, 189 Part, 191 Part, 192 Part, 193 Part, 194 Part, 195 Part, 196 Part, 197 Part, 198 Part, 199 Part, 200 Part, 201 Part, 202 Part, 203 Part, 204 Part, 205 Part, 206 Part, 207 Part, 208 Part, 209, 210 Part, 211 Part, 212 Part, 213 Part, 214 Part, 215 Part, 216 Part, 217, 218, 219 Part, 220 Part, 221 Part, 222 Part, 223 Part, 224 Part, 225 Part, 226 Part, 227 Part, 228 Part, 229 Part, 230 Part, 231 Part, 232 Part, 233 Part, 234 Part, 235 Part, 236 Part, 237 Part, 238 Part, 239 Part, 240 Part, 241 Part, 242 Part, 243 Part, 244 Part, 245 Part, 246 Part, 247 Part, 248 Part, 249 Part, 251 Part, 252 Part, 255 Part, 256 Part, 257 Part, 259 Part, 260 Part, 261 Part, 262 Part, 263 Part, 264 Part, 265, 266 Part, 267 Part, 268 Part, 269 Part, 274 Part, 275 Part, 276 Part, 277 Part, 278 Part, 279 Part, 282 Part, 283 Part, 284 Part, 286 Part, 287 Part, 288 Part, 289 Part, 290 Part, 291 Part, 292, 293 Part, 294 Part, 295 Part
Forest and Hill	1 Part, 3 Part, 4 Part, 5 Part, 6 Part, 22 Part, 23 Part, 24 Part, 25 Part, 26 Part, 58 Part, 59 Part, 101 Part, 144 Part, 151 Part, 156 Part, 170 Part, 171 Part, 172 Part, 173 Part, 176 Part, 179 Part, 180 Part, 181 Part, 188 Part, 283 Part, 296, 297, 298, 299, 300, 301, 302, 303, 304, 305 Part, 306 Part, 307 Part
Water bodies	3/3, 9/1, 22/14, 35/1, 45/8, 46/1, 89 Part, 95/14, 151 Part, 159, 160 Part, 161, 162, 166/1, 167/2, 184 Part, 185 Part, 186, 187, 190, 213/2, 228

	Part, 255 Part, 256 Part, 257/1, 257/3, 258 Part, 270 Part, 271, 272, 273 Part, 279/1, 280 Part, 281 Part, 283 Part
Transportation	1 Part, 2 Part, 3 Part, 6 Part, 7, 8 Part, 9 Part, 10 Part, 11, 12, 13 Part, 14 Part, 15 Part, 17 Part, 18 Part, 19 Part, 20 Part, 23 Part, 24 Part, 25 Part, 26 Part, 27 Part, 28 Part, 29 Part, 30 Part, 31 Part, 32, 33, 34 Part, 35 Part, 36, 38 Part, 39 Part, 40, 41, 42, 43 Part, 44, 45 Part, 46 Part, 47, 48, 49 Part, 57 Part, 58 Part, 59 Part, 60 Part, 61 Part, 62 Part, 64 Part, 65 Part, 66 Part, 67 Part, 68 Part, 69, 70, 71 Part, 72 Part, 73 Part, 74, 75 Part, 76 Part, 77 Part, 78 Part, 79 Part, 80 Part, 81 Part, 82 Part, 83 Part, 85 Part, 88 Part, 90, 91, 92 Part, 93 Part, 94 Part, 95 Part, 96 Part, 97 Part, 98 Part, 99 Part, 100 Part, 101 Part, 102 Part, 103 Part, 104 Part, 105 Part, 106 Part, 107 Part, 108 Part, 109, 110, 111, 112 Part, 113 Part, 114 Part, 116 Part, 117 Part, 119 Part, 122 Part, 124 Part, 125 Part, 126 Part, 127 Part, 128 Part, 129 Part, 131, 132 Part, 133 Part, 134, 135, 136 Part, 137 Part, 138 Part, 139, 140, 141 Part, 142 Part, 143 Part, 144 Part, 145 Part, 146 Part, 147 Part, 150 Part, 151 Part, 152 Part, 153 Part, 155 Part, 156 Part, 157 Part, 158, 160 Part, 163 Part, 165 Part, 166 Part, 167 Part, 168 Part, 170 Part, 171 Part, 172 Part, 173 Part, 174, 175 Part, 177 Part, 178 Part, 179 Part, 180 Part, 181 Part, 182 Part, 183 Part, 184 Part, 185 Part, 188 Part, 191 Part, 192 Part, 193 Part, 194 Part, 195 Part, 196 Part, 197 Part, 198 Part, 199 Part, 200 Part, 201 Part, 202 Part, 203 Part, 205 Part, 206 Part, 207 Part, 211 Part, 212 Part, 213 Part, 214 Part, 215 Part, 216 Part, 219 Part, 220 Part, 221 Part, 222 Part, 223 Part, 224 Part, 226 Part, 227 Part, 228 Part, 229 Part, 230 Part, 231 Part, 232 Part, 234 Part, 235 Part, 237 Part, 238 Part, 239 Part, 241 Part, 242 Part, 243 Part, 244 Part, 245 Part, 246 Part, 247 Part, 248 Part, 249 Part, 250 Part, 251 Part, 252 Part, 253 Part, 254, 255 Part, 256 Part, 257 Part, 258 Part, 259 Part, 260 Part, 261 Part, 262 Part, 263 Part, 264 Part, 266 Part, 267 Part, 268 Part, 269 Part, 270 Part, 273 Part, 274 Part, 275 Part, 276 Part, 277 Part, 278 Part, 279 Part, 280 Part, 281 Part, 282 Part, 283 Part, 284 Part, 285, 289 Part, 290 Part, 291 Part, 295 Part, 305 Part, 306 Part, 307 Part
Proposed Road	Nil

Table 163: Salem LPA - Salem Taluk - Perumalpalayam - Schedule

Salem Taluk - Perumalpalayam	
Land Use	Survey Numbers
Residential	2 Part, 3 Part, 5 Part, 6 Part, 8 Part, 9 Part, 10 Part, 11 Part, 12 Part, 13 Part, 15 Part, 16 Part, 17 Part, 18 Part, 19 Part, 21 Part, 24 Part, 26 Part, 27 Part, 29 Part, 30 Part, 32 Part, 33 Part, 34 Part, 36 Part, 37 Part, 39 Part, 40 Part, 41 Part, 41/4 Part, 42 Part, 43 Part, 46 Part, 47 Part, 48 Part, 49 Part, 50 Part, 52 Part, 53 Part, 54 Part, 55 Part, 56 Part, 57 Part, 58 Part, 59 Part, 60 Part, 61 Part, 63 Part, 64 Part, 65 Part, 66 Part, 67 Part, 68 Part, 70 Part, 72 Part, 74 Part, 75 Part, 76 Part, 77 Part, 84 Part, 86 Part, 87 Part, 89 Part, 90 Part, 91 Part, 93 Part, 95 Part, 99 Part, 100 Part, 104 Part, 105 Part, 106 Part, 108 Part, 110 Part, 112 Part, 113 Part, 114 Part, 115 Part, 116 Part, 117 Part, 121 Part, 122 Part, 122/3 Part, 123 Part, 125 Part, 126 Part, 127 Part, 128 Part, 131 Part, 132 Part, 133 Part, 136 Part, 137 Part, 138 Part, 139 Part, 140 Part, 141 Part, 144 Part, 147 Part, 148 Part
Commercial	121 Part
Industrial	Nil
Institutional	50 Part, 59 Part, 64 Part, 67 Part, 93 Part, 110 Part, 121 Part, 122/3 Part, 131 Part
Open Space and Recreational	1/1
Agricultural Use	1 Part, 2 Part, 3 Part, 5 Part, 6 Part, 7 Part, 7/2 Part, 8 Part, 9 Part, 10 Part, 11 Part, 12 Part, 13 Part, 15 Part, 16 Part, 17 Part, 18 Part, 19 Part, 21 Part, 23 Part, 24 Part, 26 Part, 27 Part, 29 Part, 30 Part, 32 Part, 33 Part, 34 Part, 35 Part, 35/3, 36 Part, 37 Part, 38, 39 Part, 40 Part, 41 Part, 41/4 Part, 42 Part, 43 Part, 44 Part, 45 Part, 46 Part, 47 Part, 48 Part, 49 Part, 50 Part, 51 Part, 52 Part, 53 Part, 54 Part, 55 Part, 56 Part, 57 Part, 58 Part, 59 Part, 60 Part, 61 Part, 62 Part, 63 Part, 64 Part, 65 Part, 66 Part, 67 Part, 68 Part, 70 Part, 72 Part, 73 Part, 74 Part, 75 Part, 76 Part, 77 Part, 80 Part, 81, 83, 84 Part, 86 Part, 87 Part, 88, 89 Part, 90 Part, 91 Part, 93 Part, 95 Part, 99 Part, 100 Part, 101, 104 Part, 105 Part, 106 Part, 108 Part, 109 Part, 110 Part, 112 Part, 113 Part, 114 Part, 115 Part, 116 Part, 117 Part, 122 Part, 125 Part, 126 Part, 127 Part, 128 Part, 128/5 Part, 131 Part, 133 Part, 136 Part, 137 Part, 138 Part, 139 Part, 140 Part, 141 Part, 144 Part, 147 Part, 148 Part
Forest and Hill	Nil
Water bodies	3/2, 4, 20, 22, 23 Part, 23/2, 28, 31, 34 Part, 36/1, 40 Part, 41 Part, 41/2, 42/3, 43/2, 44/1, 46 Part, 48 Part, 48/4, 48/5A, 49 Part, 49/3, 50 Part, 52/2, 56 Part, 63 Part, 64 Part, 71, 78, 79, 80/1, 82, 85, 86/4, 96 Part, 98, 118, 119, 120, 125 Part, 127 Part, 134, 135, 142, 143, 145, 146

Transportation	2 Part, 3 Part, 6 Part, 7/2 Part, 8 Part, 9 Part, 10 Part, 11 Part, 12 Part, 13 Part, 14, 15 Part, 16 Part, 17 Part, 17/4, 19 Part, 19/1, 21 Part, 21/6, 23 Part, 24 Part, 25, 26 Part, 27 Part, 29 Part, 30 Part, 32 Part, 33 Part, 34 Part, 35 Part, 36 Part, 37 Part, 39/6, 40 Part, 41 Part, 41/4 Part, 42 Part, 44 Part, 45 Part, 46 Part, 47 Part, 48 Part, 49 Part, 50 Part, 51 Part, 54 Part, 55/3, 56 Part, 57 Part, 57/4, 58 Part, 58/3, 59 Part, 60/4, 61 Part, 62 Part, 62/3, 63 Part, 64 Part, 65 Part, 66 Part, 66/2, 67 Part, 68 Part, 69, 70 Part, 72 Part, 73 Part, 74 Part, 75 Part, 76 Part, 77 Part, 86 Part, 89 Part, 90 Part, 92, 93 Part, 94, 95 Part, 96 Part, 97, 99 Part, 100 Part, 102, 103, 104 Part, 105 Part, 107, 108 Part, 109 Part, 110 Part, 111, 112 Part, 112/2, 114 Part, 115 Part, 116 Part, 117 Part, 121 Part, 122 Part, 123 Part, 124, 125 Part, 126 Part, 127 Part, 128 Part, 128/5 Part, 129 Part, 129/1, 130, 131 Part, 132 Part, 136 Part, 137 Part, 138 Part, 139 Part, 141 Part, 144 Part
Proposed Road	Nil

Table 164: Salem LPA - Salem Taluk - Sambakuttaipatti - Schedule

Salem Taluk - Sambakuttaipatti	
Land Use	Survey Numbers
Residential	1/1 Part, 1/3 Part, 2 Part, 4 Part, 5/1 Part, 5/3, 6/2B Part, 7/1A1A, 7/1A1B, 7/1A1C, 7/3 Part, 8 Part, 9/2 Part, 10 Part, 10/11 Part, 11 Part, 12 Part, 13/2, 14 Part, 14/2 Part, 14/3 Part, 15 Part, 16 Part, 17 Part, 18 Part, 19 Part, 19/2A, 19/4 Part, 20 Part, 21/3 Part, 22 Part, 23 Part, 24 Part, 25 Part, 26 Part
Commercial	Nil
Industrial	Nil
Institutional	Nil
Open Space and Recreational	Nil
Agricultural Use	1/1 Part, 1/3 Part, 2 Part, 4 Part, 5/1 Part, 5/2, 5/4, 5/5 Part, 5/6, 5/7, 6/2A, 6/2B Part, 7/3 Part, 8 Part, 9/1 Part, 9/2 Part, 10 Part, 10/1, 10/11 Part, 11 Part, 12 Part, 14 Part, 14/2 Part, 14/3 Part, 15 Part, 16 Part, 17 Part, 18 Part, 19 Part, 20 Part, 21/2, 21/3 Part, 22 Part, 23 Part, 24 Part, 25 Part, 26 Part
Forest and Hill	1/1 Part, 9/1 Part
Water bodies	1/2 Part, 3 Part, 9/2 Part, 10/10 Part, 13/1 Part, 21/1
Transportation	1/2 Part, 1/3 Part, 2 Part, 3 Part, 5/5 Part, 6/1, 7/2, 7/3 Part, 8/1B, 8/2B, 10 Part, 10/10 Part, 13/1 Part, 14/2 Part, 15 Part, 15/1B, 15/5, 15/14, 16 Part, 16/1, 18 Part, 19 Part, 19/1B, 19/1C, 19/2B, 19/4 Part, 20 Part, 21/3 Part, 22 Part, 23 Part, 23/1, 24 Part, 24/1, 25 Part
Proposed Road	Nil

Table 165: Salem LPA - Salem Taluk - Sandiyur - Schedule

Salem Taluk - Sandiyur	
Land Use	Survey Numbers
Residential	1 Part, 4 Part, 5 Part, 6 Part, 7 Part, 8 Part, 9 Part, 11 Part, 12 Part, 13 Part, 14 Part, 16 Part, 19 Part, 20 Part, 23 Part, 24 Part, 25 Part, 26 Part, 27 Part, 29 Part, 30 Part, 34 Part, 35 Part, 36 Part, 38 Part, 39 Part, 40 Part, 41 Part, 42 Part, 43 Part, 44 Part, 45 Part, 47 Part, 48 Part, 49 Part, 51 Part, 52 Part, 53 Part, 54 Part, 55 Part, 56 Part, 57 Part, 58 Part, 59 Part, 60 Part, 61 Part, 62 Part, 63 Part, 64 Part, 65 Part, 66 Part, 67 Part, 68 Part, 69 Part, 70 Part, 71 Part, 72 Part, 73 Part, 78 Part, 79 Part, 80 Part, 81 Part, 82 Part, 84 Part, 86 Part, 90 Part, 91 Part, 92 Part, 93 Part
Commercial	24 Part, 25 Part, 26 Part, 27 Part, 29 Part, 30 Part, 35 Part, 36 Part, 38 Part, 39 Part, 79 Part, 81 Part, 82 Part, 84 Part, 86 Part, 92 Part, 93 Part
Industrial	21 Part, 22 Part, 23 Part, 24 Part, 25 Part, 27 Part, 38 Part, 39 Part, 81 Part, 82 Part, 86 Part
Institutional	23 Part, 24 Part, 34 Part, 35 Part, 36 Part, 42 Part, 67 Part, 79 Part, 86 Part, 92 Part
Open Space and Recreational	42 Part, 79 Part
Agricultural Use	1 Part, 2, 3 Part, 4 Part, 5 Part, 6 Part, 7 Part, 8 Part, 9 Part, 10 Part, 11 Part, 12 Part, 13 Part, 14 Part, 15 Part, 16 Part, 17 Part, 18 Part, 19 Part, 19/1, 20 Part, 21 Part, 22 Part, 23 Part, 24 Part, 25 Part, 27 Part, 29 Part, 30 Part, 34 Part, 35 Part, 36 Part, 38 Part, 39 Part, 40 Part, 41 Part, 42 Part, 43 Part, 44 Part, 45 Part, 46 Part, 47 Part, 48 Part, 49 Part, 50 Part, 51 Part, 52 Part, 53 Part, 54 Part, 55 Part, 56 Part, 57 Part, 58 Part, 59 Part, 60 Part, 61 Part, 62 Part, 63 Part, 64 Part, 65 Part, 66 Part, 67 Part, 68 Part, 69 Part, 70 Part, 71 Part, 72 Part, 73 Part, 74, 75 Part, 76 Part, 77 Part, 78 Part, 79 Part, 80 Part, 81 Part, 82 Part, 84 Part, 86 Part, 88 Part, 89, 90 Part, 91 Part, 92 Part, 93 Part
Forest and Hill	7 Part, 8 Part, 9 Part, 10 Part, 39 Part, 46 Part, 47 Part, 48 Part, 49 Part, 50 Part, 56 Part, 61 Part, 62 Part, 63 Part, 64 Part, 66 Part, 67 Part, 68 Part
Water bodies	45/11A, 45/12A1, 45/14, 46/1, 67/3B, 67/17, 68 Part, 68/4A, 68/5, 75 Part, 75/1A, 75/2, 75/3, 76/1, 76/3, 76/7, 77/3, 77/4, 77/5, 79 Part, 87 Part, 87/1, 87/2, 87/3, 87/4, 87/5, 87/6, 87/7, 88/1A Part, 88/2 Part, 90/2, 91/4, 91/5, 91/6A
Transportation	1 Part, 3 Part, 5 Part, 6 Part, 7 Part, 7/1A1, 8 Part, 9 Part, 9/1A2B, 10 Part, 11 Part, 12 Part, 13 Part, 14 Part, 15 Part, 16 Part, 17 Part, 18 Part, 19 Part, 20 Part, 21 Part, 22 Part, 23 Part, 24 Part, 25 Part, 26 Part, 28, 29 Part, 30 Part, 30/1A, 31, 32, 33, 34 Part, 34/1A1, 34/2, 35 Part, 36 Part, 36/1A, 36/3, 37, 38 Part, 39 Part, 40 Part, 41 Part, 42 Part, 43 Part,

	44 Part, 45 Part, 46 Part, 46/2, 47 Part, 47/6A1, 48 Part, 49 Part, 50 Part, 50/1, 51 Part, 52 Part, 53 Part, 54 Part, 55 Part, 56 Part, 57 Part, 58 Part, 59 Part, 61 Part, 62 Part, 63 Part, 64 Part, 65 Part, 66 Part, 67 Part, 68 Part, 68/2B, 69 Part, 69/2, 70 Part, 70/7B2, 71 Part, 72 Part, 73 Part, 76 Part, 77 Part, 78 Part, 79 Part, 80 Part, 82 Part, 83, 84 Part, 85, 86 Part, 86/3B, 88 Part, 88/1A Part, 88/2 Part, 92 Part, 93 Part
Proposed Road	Nil

Table 166: Salem LPA - Salem Taluk - Sandiyur Attayampatti - Schedule

Salem Taluk - Sandiyur Attayampatti	
Land Use	Survey Numbers
Residential	1 Part, 4 Part, 5 Part, 6 Part, 7 Part, 8 Part, 9 Part, 10 Part, 11 Part, 14 Part, 17 Part, 18 Part, 19 Part, 20 Part, 21 Part, 22 Part, 23 Part, 24 Part, 25 Part, 26 Part, 27 Part, 28 Part, 29 Part, 30 Part, 31 Part, 32 Part, 34 Part, 35 Part, 37 Part, 38 Part, 39 Part, 40 Part, 41 Part, 42 Part, 43 Part, 45 Part, 46 Part, 48 Part, 49 Part, 50 Part, 55 Part, 57 Part, 58 Part, 59 Part, 61 Part, 62 Part, 63 Part, 64 Part, 65 Part, 66 Part, 67 Part, 68 Part, 69 Part, 70 Part, 71 Part, 72 Part, 74 Part, 75 Part, 76 Part, 78 Part, 79 Part, 80 Part, 81 Part, 82 Part, 85 Part, 88 Part, 92 Part, 93 Part, 94 Part, 95 Part, 96 Part, 97 Part, 98 Part, 99 Part, 100 Part, 101 Part, 102 Part, 108 Part, 110 Part, 111 Part, 112 Part, 113 Part, 114 Part, 115 Part, 116 Part, 117 Part
Commercial	4 Part, 5 Part, 7 Part, 14 Part, 15 Part, 17 Part, 18 Part, 19 Part, 20 Part, 21 Part, 24 Part, 26 Part, 29 Part, 45 Part, 70 Part, 97 Part
Industrial	1 Part, 4 Part, 6 Part, 10 Part, 20 Part, 28 Part, 29 Part
Institutional	15 Part, 19 Part, 25 Part, 26 Part, 27 Part, 31 Part, 35 Part, 41 Part, 61 Part, 66 Part, 67 Part, 76 Part, 85 Part, 111 Part, 113 Part, 115 Part
Open Space and Recreational	24 Part
Agricultural Use	1 Part, 2 Part, 4 Part, 5 Part, 6 Part, 7 Part, 8 Part, 9 Part, 11 Part, 12 Part, 13 Part, 14 Part, 15 Part, 16, 17 Part, 18 Part, 19 Part, 20 Part, 21 Part, 22 Part, 23 Part, 24 Part, 25 Part, 26 Part, 27 Part, 28 Part, 29 Part, 30 Part, 31 Part, 32 Part, 33, 34 Part, 35 Part, 37 Part, 38 Part, 39 Part, 40 Part, 41 Part, 42 Part, 43 Part, 45 Part, 46 Part, 47 Part, 48 Part, 49 Part, 50 Part, 51 Part, 52, 53, 54, 55 Part, 56 Part, 57 Part, 58 Part, 59 Part, 60 Part, 61 Part, 62 Part, 63 Part, 64 Part, 65 Part, 66 Part, 67 Part, 68 Part, 69 Part, 70 Part, 71 Part, 72 Part, 74 Part, 75 Part, 76 Part, 77 Part, 78 Part, 79 Part, 80 Part, 81 Part, 82 Part, 83 Part, 84 Part, 85 Part, 88 Part, 92 Part, 93 Part, 94 Part, 95 Part, 96 Part, 97 Part, 98 Part, 99 Part, 100 Part, 101 Part, 102 Part, 103, 104 Part, 105, 106, 107 Part, 108 Part, 109 Part, 110 Part, 111 Part, 112 Part, 113 Part, 114 Part, 115 Part, 116 Part, 117 Part
Forest and Hill	61 Part, 94 Part, 102 Part
Water bodies	6 Part, 21 Part, 61 Part, 65/2, 85/1, 104 Part, 107/2
Transportation	1 Part, 2 Part, 3, 4 Part, 5 Part, 6 Part, 7 Part, 8 Part, 9 Part, 10 Part, 11 Part, 12 Part, 13 Part, 15 Part, 17 Part, 18 Part, 19 Part, 20 Part, 21 Part, 22 Part, 23 Part, 24 Part, 25 Part, 26 Part, 27 Part, 28 Part, 29 Part, 30 Part, 31 Part, 35 Part, 36, 37 Part, 39 Part, 40 Part, 41 Part, 42 Part, 43 Part, 44, 46 Part, 47 Part, 48 Part, 49 Part, 51 Part, 55 Part, 56 Part, 57

	Part, 58 Part, 59 Part, 60 Part, 61 Part, 62 Part, 63 Part, 64 Part, 65 Part, 67 Part, 68 Part, 69 Part, 70 Part, 71 Part, 72 Part, 73, 74 Part, 75 Part, 76 Part, 77 Part, 78 Part, 79 Part, 80 Part, 81 Part, 82 Part, 83 Part, 84 Part, 85 Part, 86, 87, 88 Part, 89, 90, 91, 92 Part, 94 Part, 95 Part, 96 Part, 98 Part, 99 Part, 100 Part, 101 Part, 102 Part, 104 Part, 108 Part, 109 Part, 110 Part, 111 Part, 112 Part, 113 Part, 114 Part, 115 Part, 116 Part, 117 Part
Proposed Road	Nil

Table 167: Salem LPA - Salem Taluk - Sukkampatti - Schedule

Salem Taluk - Sukkampatti	
Land Use	Survey Numbers
Residential	1 Part, 2 Part, 3 Part, 4 Part, 5 Part, 8 Part, 9 Part, 10 Part, 12 Part, 13 Part, 16 Part, 22 Part, 23 Part, 25 Part, 27 Part, 30 Part, 33 Part, 34 Part, 35 Part, 36 Part, 40 Part, 41 Part, 46 Part, 47 Part, 48 Part, 49 Part, 50 Part, 51 Part, 52 Part, 53 Part, 62 Part, 63 Part, 66 Part, 67 Part, 69 Part, 70 Part, 71 Part, 73 Part, 74 Part, 76 Part, 77 Part, 78 Part, 80 Part, 81 Part, 82 Part, 84 Part, 85 Part, 87 Part, 89 Part, 90 Part, 91 Part, 92 Part, 95 Part, 96 Part, 97 Part, 98 Part, 100 Part, 101 Part, 102 Part, 104 Part, 105 Part, 106 Part, 107 Part, 108 Part, 109 Part, 115 Part, 119 Part, 120 Part, 122 Part, 123 Part, 124 Part, 125 Part, 126 Part, 133 Part, 134 Part, 139 Part, 140 Part
Commercial	56 Part, 85 Part, 101 Part, 104 Part, 115 Part, 119 Part, 123 Part, 124 Part
Industrial	53 Part, 107 Part, 109 Part
Institutional	36 Part, 92 Part, 95 Part, 101 Part, 102 Part, 109 Part, 123 Part, 125 Part, 125/2A
Open Space and Recreational	106 Part, 108 Part, 119 Part
Agricultural Use	1 Part, 2 Part, 3 Part, 4 Part, 5 Part, 6 Part, 7, 8 Part, 9 Part, 10 Part, 12 Part, 13 Part, 16 Part, 20 Part, 22 Part, 23 Part, 24, 25 Part, 26, 27 Part, 28 Part, 29 Part, 30 Part, 34 Part, 35 Part, 36 Part, 37 Part, 38, 40 Part, 41 Part, 42 Part, 44 Part, 45, 46 Part, 47 Part, 48 Part, 49 Part, 50 Part, 51 Part, 52 Part, 53 Part, 56 Part, 62 Part, 63 Part, 66 Part, 67 Part, 68 Part, 69 Part, 70 Part, 71 Part, 73 Part, 74 Part, 76 Part, 77 Part, 78 Part, 79/3, 80 Part, 81 Part, 82 Part, 84 Part, 85 Part, 86 Part, 87 Part, 89 Part, 90 Part, 91 Part, 92 Part, 95 Part, 96 Part, 97 Part, 98 Part, 100 Part, 101 Part, 102 Part, 104 Part, 105 Part, 106 Part, 107 Part, 108 Part, 109 Part, 115 Part, 119 Part, 120 Part, 122 Part, 123 Part, 124 Part, 125 Part, 126 Part, 127, 128, 129 Part, 129/1 Part, 133 Part, 134 Part, 135 Part, 136, 139 Part, 142 Part, 143 Part
Forest and Hill	103
Water bodies	11, 14, 15, 19, 21, 22 Part, 22/7, 28/6, 30 Part, 30/9, 31, 32, 33/1 Part, 36 Part, 39, 42/2, 43, 54, 55, 64, 65, 71 Part, 72, 73 Part, 73/6, 76 Part, 79/1, 79/2, 83, 84 Part, 86/2, 87/2, 89/1 Part, 99, 110, 116, 121, 129 Part, 129/1 Part, 130, 131, 134 Part, 135 Part, 137, 138, 140/1 Part, 142/1, 143/1 Part
Transportation	1 Part, 2 Part, 3 Part, 4 Part, 5 Part, 6 Part, 10 Part, 12 Part, 17, 18, 20 Part, 22 Part, 23 Part, 27 Part, 28 Part, 29 Part, 30 Part, 33/1 Part, 35 Part, 36 Part, 37 Part, 44 Part, 46 Part, 47 Part, 48 Part, 49 Part, 50 Part,

	51 Part, 52 Part, 53 Part, 57, 58, 59, 62 Part, 63 Part, 66 Part, 67 Part, 68 Part, 69 Part, 71 Part, 73 Part, 74 Part, 75, 76 Part, 76/4, 77 Part, 77/2, 78 Part, 80 Part, 81 Part, 82 Part, 84/2A1, 85 Part, 87 Part, 88, 89/1 Part, 90 Part, 92 Part, 93, 94, 95 Part, 96 Part, 97 Part, 98 Part, 100 Part, 101 Part, 102 Part, 104 Part, 104/13, 105 Part, 106 Part, 107 Part, 108 Part, 109 Part, 111, 112, 113, 114, 115 Part, 117, 118, 119 Part, 122 Part, 123 Part, 124 Part, 125 Part, 126 Part, 132, 133 Part, 134 Part, 139 Part, 140/1 Part, 141, 143/1 Part
Proposed Road	Nil

Table 168: Salem LPA - Salem Taluk - Tadanur - Schedule

Salem Taluk - Tadanur	
Land Use	Survey Numbers
Residential	2 Part, 9 Part, 10 Part, 10/1 Part, 11 Part, 12 Part, 13 Part, 14 Part, 15 Part, 17 Part, 18 Part, 22 Part, 25 Part, 31 Part, 32 Part, 33 Part, 34 Part, 42 Part, 43 Part, 44 Part, 45 Part, 46 Part, 49 Part, 50 Part, 56 Part, 57 Part, 58 Part, 63 Part, 64 Part, 65 Part, 66 Part, 69 Part, 71 Part, 72 Part, 75 Part, 76 Part, 77 Part, 78 Part, 79 Part, 80 Part, 86 Part, 88 Part, 89 Part, 91 Part, 92 Part, 94 Part, 95 Part, 96 Part, 100 Part, 106 Part, 107 Part, 107/2 Part, 108 Part, 108/2 Part, 112 Part, 113 Part, 113/9A Part
Commercial	6 Part, 89 Part, 91 Part, 95 Part, 112 Part
Industrial	89 Part
Institutional	6 Part, 8 Part, 13 Part, 21/1B Part, 21/2B Part, 21/2E Part, 22 Part, 78 Part, 89 Part, 96 Part, 113 Part
Open Space and Recreational	50 Part
Agricultural Use	1 Part, 1/1 Part, 2 Part, 3 Part, 4/1 Part, 4/2, 5, 6 Part, 7/1A, 7/1B, 7/1C, 7/2, 8 Part, 9 Part, 10 Part, 10/1 Part, 11 Part, 12 Part, 13 Part, 14 Part, 15 Part, 17 Part, 18 Part, 19 Part, 20 Part, 21/1A, 21/1B Part, 21/1D, 21/2A, 21/2B Part, 21/2C, 21/2E Part, 21/2F, 21/2G, 22 Part, 24, 25 Part, 29 Part, 29/3, 30 Part, 30/1, 31 Part, 32 Part, 34 Part, 34/3 Part, 42 Part, 43 Part, 44 Part, 45 Part, 46 Part, 49 Part, 50 Part, 51, 52, 53, 54, 56 Part, 57 Part, 58 Part, 58/4, 60 Part, 63 Part, 64 Part, 65 Part, 66 Part, 67 Part, 67/1A Part, 67/2 Part, 69 Part, 70 Part, 71 Part, 72 Part, 72/1, 72/5 Part, 73, 74, 75 Part, 76 Part, 77 Part, 78 Part, 79 Part, 80 Part, 81, 82, 86 Part, 88 Part, 89 Part, 91 Part, 92 Part, 93 Part, 94 Part, 95 Part, 96 Part, 100 Part, 101 Part, 106 Part, 107 Part, 107/2 Part, 108 Part, 108/2 Part, 112 Part, 113 Part, 113/9B
Forest and Hill	10/1 Part
Water bodies	1 Part, 1/1 Part, 3 Part, 16 Part, 23, 26, 27 Part, 28 Part, 35 Part, 36 Part, 37, 38, 39, 40, 41, 47, 48, 55 Part, 59 Part, 61 Part, 62 Part, 66/2, 67/2 Part, 68 Part, 72 Part, 79/3, 83 Part, 84, 85, 93/2B, 102, 103, 104 Part, 105
Transportation	1 Part, 1/1 Part, 2 Part, 3 Part, 4/1 Part, 6 Part, 8 Part, 9 Part, 10 Part, 11 Part, 13 Part, 14 Part, 15 Part, 16 Part, 17 Part, 19 Part, 20 Part, 21/1C, 21/2B Part, 21/2D, 21/2E Part, 22 Part, 25 Part, 27 Part, 28 Part, 29 Part, 33 Part, 34 Part, 34/3 Part, 35 Part, 36 Part, 42 Part, 43/1A1, 43/1B1, 43/1C2, 43/1C3, 43/2B, 44/1A, 44/2A, 44/3A, 44/4A, 44/5C, 45/1B1A1, 46 Part, 49/2B1, 49/2C1, 50/1C, 50/2B, 50/3B, 55 Part, 59 Part, 60 Part, 61 Part, 62 Part, 63 Part, 64 Part, 65 Part, 66 Part, 67/1A Part, 67/2 Part, 68 Part, 70 Part, 72 Part, 72/5 Part, 75 Part, 76 Part, 77 Part, 78 Part, 79

	Part, 80 Part, 83 Part, 86 Part, 87, 88 Part, 89 Part, 90, 91 Part, 92 Part, 93 Part, 94 Part, 95 Part, 95/1A1, 96 Part, 97, 98, 99, 100 Part, 101 Part, 104 Part, 107 Part, 107/2 Part, 108 Part, 108/2 Part, 109, 110, 111, 112 Part, 113 Part, 113/9A Part
Proposed Road	Nil

Table 169: Salem LPA - Salem Taluk - Tailanur - Schedule

Salem Taluk - Tailanur	
Land Use	Survey Numbers
Residential	1 Part, 3 Part, 6 Part, 7 Part, 8 Part, 9 Part, 10 Part, 11 Part, 12 Part, 13 Part, 14 Part, 15 Part, 16 Part, 17 Part, 18 Part, 19 Part, 20 Part, 21 Part, 22 Part, 23 Part, 28 Part, 30 Part, 31 Part, 34 Part, 35 Part, 36 Part, 37 Part, 38 Part, 39 Part, 40 Part, 41 Part, 42 Part, 44 Part, 45 Part, 47 Part, 48 Part, 50 Part, 51 Part, 54 Part, 58 Part, 60 Part, 61 Part
Commercial	9 Part, 15 Part, 16 Part, 41 Part, 42 Part, 44 Part, 58 Part, 60 Part
Industrial	Nil
Institutional	12 Part, 13 Part, 15 Part, 18 Part, 23 Part, 37 Part, 38 Part, 41 Part, 42 Part, 44 Part
Open Space and Recreational	35 Part
Agricultural Use	1 Part, 3 Part, 6 Part, 7 Part, 8 Part, 9 Part, 10 Part, 11 Part, 12 Part, 13 Part, 14 Part, 15 Part, 16 Part, 17 Part, 18 Part, 19 Part, 20 Part, 21 Part, 22 Part, 23 Part, 28 Part, 30 Part, 31 Part, 34 Part, 35 Part, 36 Part, 37 Part, 39 Part, 40 Part, 41 Part, 42 Part, 44 Part, 45 Part, 47 Part, 48 Part, 50 Part, 51 Part, 53 Part, 54 Part, 58 Part, 60 Part, 61 Part, 62, 63
Forest and Hill	Nil
Water bodies	2 Part, 3 Part, 4, 5, 24 Part, 25 Part, 26 Part, 27, 29, 32 Part, 33 Part, 39/6, 46, 49, 52, 53 Part, 53/4, 55
Transportation	1 Part, 2 Part, 3 Part, 6 Part, 7 Part, 8 Part, 9 Part, 10 Part, 11 Part, 12 Part, 13 Part, 14 Part, 15 Part, 16 Part, 17 Part, 18 Part, 20 Part, 21 Part, 22 Part, 23 Part, 24 Part, 25 Part, 26 Part, 28 Part, 30 Part, 31 Part, 33 Part, 34 Part, 35 Part, 36 Part, 37 Part, 38 Part, 39 Part, 40 Part, 41 Part, 42 Part, 43, 44 Part, 45 Part, 47 Part, 48 Part, 50 Part, 51 Part, 53 Part, 56, 57, 58 Part, 59, 60 Part, 61 Part
Proposed Road	32 Part, 34 Part, 35 Part, 36 Part, 37 Part, 47 Part, 48 Part, 50 Part, 51 Part

Table 170: Salem LPA - Salem Taluk - Thumbalpatti - Schedule

Salem Taluk - Thumbalpatti	
Land Use	Survey Numbers
Residential	1 Part, 3 Part, 4 Part, 6 Part, 9 Part, 11 Part, 12 Part, 13 Part, 16 Part, 17 Part, 18 Part, 20 Part, 22 Part, 23 Part, 26 Part, 28 Part, 30 Part, 31 Part, 32 Part, 33 Part, 34 Part, 35 Part, 37 Part, 39 Part, 40 Part, 41 Part, 43 Part, 46 Part, 49 Part, 51 Part, 52 Part, 53 Part, 54 Part, 55 Part, 56 Part, 58 Part, 59 Part, 60 Part, 62 Part, 63 Part, 64 Part, 65 Part, 67 Part, 68 Part, 69 Part, 70 Part, 71 Part, 72 Part, 73 Part, 74 Part, 75 Part, 79 Part, 80 Part, 82 Part, 83 Part, 84 Part, 85 Part, 86 Part, 88 Part, 89 Part, 90 Part, 91 Part, 92 Part, 93 Part, 94 Part, 95 Part, 96 Part, 97 Part, 98 Part, 99 Part, 103 Part, 105 Part, 106 Part, 108 Part, 109 Part, 111 Part, 114 Part, 117 Part, 118 Part, 120 Part, 123 Part, 126 Part, 127 Part, 128 Part, 129 Part, 130 Part, 131 Part, 135 Part, 139 Part, 140 Part, 141 Part, 142 Part, 143 Part, 144 Part, 147 Part, 148 Part, 149 Part, 150 Part, 151 Part, 152 Part, 153 Part, 155 Part, 156 Part, 157 Part, 159 Part, 162 Part
Commercial	51 Part, 60 Part, 118 Part, 120 Part
Industrial	Nil
Institutional	34 Part, 69 Part, 73 Part
Open Space and Recreational	Nil
Agricultural Use	1 Part, 3 Part, 4 Part, 6 Part, 9 Part, 11 Part, 12 Part, 13 Part, 14 Part, 15, 16 Part, 17 Part, 18 Part, 19 Part, 20 Part, 22 Part, 23 Part, 26 Part, 28 Part, 30 Part, 31 Part, 32 Part, 33 Part, 34 Part, 35 Part, 36 Part, 37 Part, 38 Part, 39 Part, 40 Part, 41 Part, 43 Part, 46 Part, 49 Part, 50 Part, 51 Part, 52 Part, 53 Part, 54 Part, 55 Part, 56 Part, 58 Part, 59 Part, 60 Part, 62 Part, 63 Part, 64 Part, 65 Part, 67 Part, 68 Part, 69 Part, 70 Part, 71 Part, 72 Part, 73 Part, 74 Part, 75 Part, 76, 79 Part, 80 Part, 82 Part, 83 Part, 84 Part, 85 Part, 86 Part, 88 Part, 89 Part, 90 Part, 91 Part, 92 Part, 93 Part, 94 Part, 95 Part, 96 Part, 97 Part, 98 Part, 99 Part, 100 Part, 103 Part, 105 Part, 106 Part, 108 Part, 109 Part, 111 Part, 114 Part, 117 Part, 118 Part, 120 Part, 123 Part, 126 Part, 127 Part, 128 Part, 129 Part, 130 Part, 131 Part, 133 Part, 135 Part, 137 Part, 139 Part, 140 Part, 141 Part, 142 Part, 143 Part, 144 Part, 145 Part, 146 Part, 147 Part, 148 Part, 149 Part, 150 Part, 151 Part, 152 Part, 153 Part, 154 Part, 155 Part, 156 Part, 157 Part, 158, 159 Part, 160 Part, 161 Part, 162 Part
Forest and Hill	1 Part, 12 Part, 13 Part, 14 Part, 36 Part, 41 Part, 50 Part, 52 Part, 53 Part, 80 Part, 84 Part, 97 Part, 98 Part, 108 Part, 129 Part, 131 Part, 133 Part, 143 Part, 144 Part, 145 Part, 146 Part, 147 Part, 148 Part, 149 Part, 150 Part, 151 Part, 152 Part, 154 Part, 157 Part, 162 Part

Water bodies	1 Part, 2, 3 Part, 5, 6 Part, 10, 18 Part, 20 Part, 21, 24, 25, 27, 29, 38 Part, 38/2, 41 Part, 42, 44, 45, 57, 61, 65 Part, 66, 67 Part, 67/1, 77, 78, 81, 84 Part, 86/2, 87, 89/5, 99 Part, 101, 102, 104, 107, 110, 112, 115, 121, 122, 124, 125, 132, 133 Part, 134, 139/3, 140 Part, 149 Part, 155 Part, 156/4
Transportation	1 Part, 3 Part, 4 Part, 6 Part, 7, 8, 9 Part, 11 Part, 12 Part, 13 Part, 16 Part, 17 Part, 18 Part, 19 Part, 20 Part, 22 Part, 23 Part, 26 Part, 30 Part, 31 Part, 32 Part, 33 Part, 34 Part, 35 Part, 36 Part, 37 Part, 38 Part, 39 Part, 40 Part, 41 Part, 43 Part, 46 Part, 47, 48, 49 Part, 51 Part, 52 Part, 53 Part, 54 Part, 55 Part, 56 Part, 58 Part, 59 Part, 60 Part, 62 Part, 63 Part, 64 Part, 68 Part, 69 Part, 70 Part, 71 Part, 72 Part, 73 Part, 74 Part, 75 Part, 79 Part, 80 Part, 82 Part, 83 Part, 84 Part, 85 Part, 86 Part, 88 Part, 89 Part, 90 Part, 92 Part, 93 Part, 94 Part, 95 Part, 96 Part, 97 Part, 98 Part, 99 Part, 100 Part, 103 Part, 105 Part, 111 Part, 113, 114 Part, 116, 117 Part, 118 Part, 119, 120 Part, 126 Part, 127 Part, 128 Part, 129 Part, 130 Part, 131 Part, 135 Part, 136, 137 Part, 138, 139 Part, 140 Part, 141 Part, 142 Part, 143 Part, 144 Part, 149 Part, 150 Part, 151 Part, 152 Part, 153 Part, 154 Part, 156 Part, 157 Part, 160 Part, 161 Part, 162 Part
Proposed Road	Nil

Table 171: Salem LPA - Salem Taluk - Tippampatti - Schedule

Salem Taluk - Tippampatti	
Land Use	Survey Numbers
Residential	1 Part, 2 Part, 3 Part, 5 Part, 9 Part, 11 Part, 12 Part, 13 Part, 14 Part, 17 Part, 18 Part, 19 Part, 20 Part, 21 Part, 22 Part, 23 Part, 24 Part, 27 Part, 28 Part, 29 Part, 31 Part, 33 Part, 34 Part, 35 Part, 39 Part, 44 Part, 45 Part, 46 Part, 48 Part, 49 Part, 50 Part, 52 Part, 53 Part, 54 Part, 58 Part, 59 Part, 60 Part, 62 Part, 63 Part, 66 Part, 71 Part, 73 Part, 75 Part, 76 Part, 77 Part, 78 Part, 79 Part, 81 Part, 82 Part, 84 Part, 85 Part, 86 Part, 88 Part, 89 Part, 90 Part, 91 Part, 95 Part, 96 Part, 97 Part, 98 Part, 99 Part, 100 Part, 101 Part, 102 Part, 105 Part, 106 Part, 108 Part, 109 Part, 110 Part, 113 Part, 115 Part, 116 Part, 117 Part, 118 Part, 120 Part, 125 Part, 126 Part, 127 Part, 128 Part, 129 Part, 130 Part, 133 Part, 134 Part, 135 Part, 136 Part, 137 Part, 141 Part, 143 Part, 146 Part, 147 Part, 148 Part, 149 Part, 150 Part, 151 Part, 152 Part, 153 Part, 154 Part, 155 Part, 156 Part, 157 Part, 158 Part, 159 Part, 161 Part, 163 Part, 172 Part, 175 Part, 176 Part, 177 Part, 178 Part, 179 Part, 180 Part, 181 Part, 182 Part, 184 Part, 185 Part, 186 Part, 192 Part, 193 Part, 194 Part, 195 Part, 196 Part, 197 Part, 198 Part, 200 Part
Commercial	10 Part, 11 Part, 21 Part, 28 Part, 29 Part, 36 Part, 59 Part, 60 Part, 69 Part, 79 Part, 81 Part, 83 Part, 84 Part, 85 Part, 95 Part, 96 Part, 106 Part, 113 Part, 115 Part, 157 Part, 159 Part, 178 Part, 181 Part, 192 Part, 194 Part, 195 Part, 200 Part
Industrial	Nil
Institutional	59 Part, 63 Part, 96 Part, 152 Part, 157 Part, 176 Part, 177 Part, 179 Part, 180 Part, 184 Part, 187 Part, 192 Part
Open Space and Recreational	73 Part, 178 Part
Agricultural Use	1 Part, 2 Part, 3 Part, 5 Part, 7/2, 9 Part, 10 Part, 11 Part, 12 Part, 13 Part, 14 Part, 17 Part, 18 Part, 19 Part, 20 Part, 21 Part, 22 Part, 23 Part, 24 Part, 27 Part, 28 Part, 29 Part, 32, 33 Part, 34 Part, 35 Part, 36 Part, 39 Part, 42, 44 Part, 45 Part, 46 Part, 48 Part, 49 Part, 50 Part, 51, 52 Part, 53 Part, 54 Part, 58 Part, 59 Part, 60 Part, 62 Part, 63 Part, 66 Part, 69 Part, 71 Part, 72 Part, 73 Part, 74 Part, 75 Part, 76 Part, 77 Part, 78 Part, 79 Part, 81 Part, 82 Part, 83 Part, 84 Part, 85 Part, 86 Part, 88 Part, 89 Part, 90 Part, 91 Part, 95 Part, 96 Part, 97 Part, 98 Part, 99 Part, 100 Part, 101 Part, 102 Part, 105 Part, 106 Part, 108 Part, 109 Part, 110 Part, 112 Part, 113 Part, 115 Part, 116 Part, 117 Part, 118 Part, 120 Part, 121 Part, 123, 125 Part, 126 Part, 127 Part, 128 Part, 129 Part, 130 Part, 131 Part, 133 Part, 134 Part, 135 Part, 136 Part, 137 Part, 141 Part, 143 Part, 146 Part, 147 Part, 148 Part, 149 Part, 150 Part, 151 Part, 152 Part, 153

	Part, 154 Part, 155 Part, 156 Part, 157 Part, 158 Part, 159 Part, 160 Part, 161 Part, 162 Part, 163 Part, 164 Part, 164/2, 166 Part, 167, 168, 169/2, 170 Part, 171, 172 Part, 175 Part, 176 Part, 177 Part, 178 Part, 180 Part, 181 Part, 182 Part, 183 Part, 183/2, 184 Part, 185 Part, 186 Part, 187 Part, 192 Part, 193 Part, 194 Part, 195 Part, 196 Part, 197 Part, 198 Part, 199 Part, 200 Part, 201 Part
Forest and Hill	90 Part, 121 Part, 136 Part, 201 Part
Water bodies	4, 5/1 Part, 6, 7/1, 8, 9/2B Part, 12/1 Part, 17/1B, 17/3B, 27/4, 27/5A1, 30 Part, 31 Part, 40 Part, 41 Part, 43 Part, 47 Part, 55 Part, 56 Part, 57 Part, 67/1 Part, 67/2, 68 Part, 71/1A, 72/1G, 73/2A, 73/3C Part, 73/3D, 73/4, 74/1, 103 Part, 104 Part, 107 Part, 109/2, 111 Part, 114, 119 Part, 121 Part, 122 Part, 124, 131/1, 131/3 Part, 132, 136 Part, 136/2, 138 Part, 139 Part, 140, 142, 143/1, 144, 145, 164/1 Part, 165, 169/1, 173, 174 Part, 183/1 Part, 188 Part
Transportation	1 Part, 2 Part, 3 Part, 5 Part, 5/1 Part, 9/2B Part, 10 Part, 11 Part, 12 Part, 12/1 Part, 13 Part, 14 Part, 15, 16, 17 Part, 17/2, 18 Part, 19 Part, 20 Part, 21 Part, 22 Part, 23 Part, 24 Part, 25, 26, 28 Part, 29 Part, 30 Part, 31 Part, 33 Part, 34 Part, 35 Part, 36 Part, 37, 38, 39/1, 40 Part, 41 Part, 43 Part, 44 Part, 45 Part, 47 Part, 48 Part, 49 Part, 53 Part, 55 Part, 56 Part, 57 Part, 59 Part, 60 Part, 61, 62 Part, 63 Part, 64, 65, 66 Part, 67/1 Part, 68 Part, 69 Part, 70, 71 Part, 72 Part, 73 Part, 73/3C Part, 73/3E, 73/5B, 74 Part, 75 Part, 76 Part, 77 Part, 78 Part, 79 Part, 80, 81 Part, 82 Part, 84 Part, 85 Part, 86 Part, 87, 88 Part, 89 Part, 90 Part, 91 Part, 92, 93, 95 Part, 96 Part, 97 Part, 98 Part, 99 Part, 101 Part, 102 Part, 103 Part, 104 Part, 105 Part, 106 Part, 107 Part, 108 Part, 109 Part, 110 Part, 111 Part, 112 Part, 115 Part, 117 Part, 118 Part, 119 Part, 120 Part, 121 Part, 122 Part, 127 Part, 128 Part, 129 Part, 131/3 Part, 136 Part, 137 Part, 138 Part, 139 Part, 147/2B, 148 Part, 149 Part, 150 Part, 152 Part, 153 Part, 154 Part, 155 Part, 156 Part, 157 Part, 158 Part, 159 Part, 160 Part, 161 Part, 162 Part, 164/1 Part, 166 Part, 170 Part, 172 Part, 174 Part, 175 Part, 176 Part, 177 Part, 178 Part, 179 Part, 180 Part, 181 Part, 183/1 Part, 185 Part, 186 Part, 187 Part, 188 Part, 189, 190, 191, 192 Part, 193 Part, 194 Part, 195 Part, 197 Part, 198 Part, 199 Part, 200 Part, 201 Part
Proposed Road	Nil

Table 172: Salem LPA - Salem Taluk - Udayappatti - Schedule

Salem Taluk - Udayappatti	
Land Use	Survey Numbers
Residential	6 Part, 7 Part, 10 Part, 12 Part, 13 Part, 14 Part, 15 Part, 16 Part, 17 Part, 18 Part, 19 Part, 20 Part, 21 Part, 24 Part, 26, 28 Part, 29 Part, 30 Part, 31 Part, 35 Part, 37 Part, 38 Part, 40 Part, 41 Part, 42 Part, 43 Part, 44 Part, 45 Part, 46 Part, 47 Part, 48 Part, 49 Part, 50 Part, 51 Part, 52 Part, 53 Part, 54 Part, 56 Part, 57 Part, 59 Part, 61 Part, 62 Part, 63 Part, 64 Part, 66 Part, 67 Part, 68 Part, 69 Part, 70 Part, 71 Part, 72, 73 Part, 74 Part, 75, 76 Part, 79 Part, 80, 83 Part, 84 Part, 86, 88 Part, 89 Part, 91 Part, 92 Part, 94 Part, 95 Part, 96 Part, 99 Part, 100 Part, 101 Part, 102 Part, 103 Part, 104 Part, 112 Part, 114 Part, 115 Part, 116 Part, 117 Part, 118 Part, 119 Part, 120 Part, 121 Part, 122 Part, 123 Part, 124 Part, 126 Part, 127 Part, 129 Part, 130 Part, 131 Part, 132 Part, 133 Part, 134 Part, 135 Part, 139 Part
Commercial	3 Part, 6 Part, 7 Part, 8 Part, 10 Part, 15 Part, 16 Part, 19 Part, 20 Part, 21 Part, 24 Part, 29 Part, 35 Part, 37 Part, 38 Part, 40 Part, 41 Part, 42 Part, 43 Part, 46 Part, 47 Part, 48 Part, 50 Part, 51 Part, 53 Part, 54 Part, 63 Part, 64 Part, 74 Part, 88 Part, 89 Part
Industrial	6 Part, 8 Part, 12 Part, 62 Part, 89 Part
Institutional	2, 3 Part, 4 Part, 5 Part, 8 Part, 15 Part, 22 Part, 30 Part, 33 Part, 35 Part, 37 Part, 40 Part, 42 Part, 43 Part, 52 Part, 53 Part, 64 Part, 65 Part, 73 Part, 74 Part, 77 Part, 89 Part, 97 Part, 117 Part, 118 Part, 134 Part
Open Space and Recreational	15 Part, 20 Part
Agricultural Use	7 Part, 10 Part, 15 Part, 16 Part, 28 Part, 29 Part, 30 Part, 37 Part, 38 Part, 46 Part, 47 Part, 49 Part, 56 Part, 57 Part, 59 Part, 63 Part, 64 Part, 68 Part, 69 Part, 70 Part, 71 Part, 74 Part, 79 Part, 83 Part, 84 Part, 85, 88 Part, 89 Part, 91 Part, 92 Part, 93, 94 Part, 95 Part, 96 Part, 97 Part, 98, 99 Part, 100 Part, 101 Part, 102 Part, 103 Part, 104 Part, 105 Part, 106 Part, 107 Part, 108 Part, 109 Part, 110 Part, 111, 112 Part, 113 Part, 114 Part, 115 Part, 116 Part, 117 Part, 118 Part, 119 Part, 120 Part, 121 Part, 122 Part, 123 Part, 124 Part, 125 Part, 126 Part, 127 Part, 128, 129 Part, 130 Part, 131 Part, 132 Part, 133 Part, 135 Part
Forest and Hill	64 Part, 97 Part, 104 Part, 105 Part, 106 Part, 107 Part, 113 Part, 133 Part, 134 Part, 135 Part, 136, 137, 138, 139 Part
Water bodies	64 Part, 90, 99 Part, 101 Part, 102 Part, 103 Part, 105 Part, 113 Part
Transportation	1, 4 Part, 5 Part, 6 Part, 7 Part, 9, 10 Part, 11, 12 Part, 13 Part, 14 Part, 15 Part, 16 Part, 17 Part, 18 Part, 19 Part, 20 Part, 21 Part, 22 Part, 23, 24 Part, 25, 27, 28 Part, 29 Part, 30 Part, 31 Part, 32, 33 Part, 34, 35 Part, 36, 37 Part, 39, 40 Part, 41 Part, 42 Part, 43 Part, 44 Part, 45 Part, 46

	Part, 47 Part, 48 Part, 51 Part, 52 Part, 53 Part, 54 Part, 55, 56 Part, 57 Part, 58, 59 Part, 61 Part, 63 Part, 64 Part, 65 Part, 66 Part, 67 Part, 68 Part, 69 Part, 70 Part, 71 Part, 74 Part, 76 Part, 77 Part, 81, 82, 87, 88 Part, 89 Part, 91 Part, 92 Part, 94 Part, 97 Part, 99 Part, 100 Part, 101 Part, 102 Part, 103 Part, 107 Part, 108 Part, 109 Part, 110 Part, 112 Part, 113 Part, 114 Part, 115 Part, 116 Part, 117 Part, 118 Part, 119 Part, 120 Part, 121 Part, 122 Part, 124 Part, 125 Part, 126 Part, 127 Part, 129 Part, 130 Part, 132 Part, 133 Part, 134 Part
Proposed Road	Nil

Table 173: Salem LPA - Salem Taluk - Valaiyakkaranur - Schedule

Salem Taluk - Valaiyakkaranur	
Land Use	Survey Numbers
Residential	1/6 Part, 2 Part, 3 Part, 4 Part, 5 Part, 6 Part, 7 Part, 8 Part, 9 Part, 10 Part, 11 Part, 12 Part, 13 Part, 15 Part, 16 Part, 17 Part, 18 Part, 19 Part, 20 Part, 21 Part, 22 Part, 23 Part, 24 Part, 25 Part, 26 Part, 27 Part, 28 Part, 31 Part, 32 Part, 33 Part, 35 Part, 36 Part, 37 Part
Commercial	Nil
Industrial	Nil
Institutional	1/6 Part, 3 Part, 15 Part, 35 Part
Open Space and Recreational	26 Part
Agricultural Use	1 Part, 1/3A Part, 1/6 Part, 2 Part, 3 Part, 4 Part, 5 Part, 6 Part, 7 Part, 8 Part, 9 Part, 10 Part, 11 Part, 12 Part, 13 Part, 14 Part, 15 Part, 16 Part, 17 Part, 18 Part, 19 Part, 20 Part, 21 Part, 22 Part, 23 Part, 24 Part, 25 Part, 26 Part, 27 Part, 28 Part, 29 Part, 30 Part, 31 Part, 32 Part, 33 Part, 35 Part, 36 Part, 37 Part, 38 Part, 39 Part
Forest and Hill	Nil
Water bodies	1 Part, 1/1 Part, 1/2 Part, 5 Part, 38/2, 39/1
Transportation	1 Part, 1/1 Part, 1/2 Part, 1/3A Part, 1/6 Part, 2 Part, 3 Part, 3/1, 4 Part, 5 Part, 6 Part, 7 Part, 8 Part, 8/1, 9 Part, 10 Part, 11 Part, 12 Part, 13 Part, 14 Part, 15 Part, 16 Part, 17 Part, 18 Part, 18/2, 19 Part, 20 Part, 20/1, 21 Part, 22 Part, 23 Part, 24 Part, 25 Part, 26 Part, 26/7, 27 Part, 31 Part, 32 Part, 33 Part, 34 Part, 35 Part, 37 Part, 38 Part
Proposed Road	15 Part, 27 Part, 28 Part, 29 Part, 30 Part, 32 Part, 33 Part, 34 Part, 35 Part, 36 Part, 38 Part

Table 174: Salem LPA - Salem Taluk - Valakuttapatti - Schedule

Salem Taluk - Valakuttapatti	
Land Use	Survey Numbers
Residential	1 Part, 6 Part, 8 Part, 9 Part, 10 Part, 12 Part, 13 Part, 14 Part, 15 Part, 16 Part, 17 Part, 19 Part, 20 Part, 21 Part, 23 Part, 25 Part, 27 Part, 28 Part, 29 Part, 30 Part, 31 Part, 34 Part, 36 Part, 38 Part, 39 Part, 42 Part, 44 Part, 45 Part, 47 Part, 49 Part, 50 Part, 53 Part, 54 Part, 55 Part, 56 Part, 58 Part, 60 Part, 61 Part, 64 Part, 72 Part, 73 Part, 75 Part, 76 Part, 77 Part, 78 Part, 83 Part, 84 Part, 85 Part, 86 Part, 87 Part, 90 Part, 91 Part, 92 Part, 93 Part, 94 Part, 97 Part, 99 Part, 102 Part, 103 Part
Commercial	Nil
Industrial	Nil
Institutional	5 Part, 14 Part, 16 Part, 29 Part, 30 Part, 50 Part, 53 Part, 54 Part, 56 Part, 58 Part, 73 Part, 77 Part
Open Space and Recreational	Nil
Agricultural Use	2 Part, 3, 4 Part, 5 Part, 6 Part, 7, 8 Part, 9 Part, 10 Part, 11, 12 Part, 13 Part, 14 Part, 15 Part, 16 Part, 17 Part, 18 Part, 19 Part, 21 Part, 22 Part, 23 Part, 24, 25 Part, 26, 27 Part, 28 Part, 29 Part, 30 Part, 31 Part, 32, 33, 34 Part, 35, 36 Part, 37, 38 Part, 39 Part, 40, 41, 42 Part, 44 Part, 45 Part, 46 Part, 47 Part, 49 Part, 50 Part, 53 Part, 54 Part, 55 Part, 56 Part, 58 Part, 60 Part, 61 Part, 62 Part, 64 Part, 65, 66, 67, 68, 69, 70, 71, 72 Part, 73 Part, 74 Part, 75 Part, 76 Part, 77 Part, 78 Part, 80 Part, 81, 83 Part, 84 Part, 85 Part, 86 Part, 87 Part, 88, 89 Part, 90 Part, 91 Part, 92 Part, 93 Part, 94 Part, 97 Part, 98, 99 Part, 100, 101, 102 Part, 103 Part
Forest and Hill	20 Part, 30 Part, 39 Part, 42 Part, 49 Part, 50 Part, 58 Part, 103 Part
Water bodies	1 Part, 21 Part, 22/4, 23 Part, 42 Part, 43 Part, 48, 51, 52 Part, 79, 80 Part
Transportation	1 Part, 2 Part, 4 Part, 5 Part, 14 Part, 15 Part, 16 Part, 18 Part, 20 Part, 21 Part, 22 Part, 23 Part, 30 Part, 39 Part, 42 Part, 43 Part, 44 Part, 45 Part, 46 Part, 49 Part, 50 Part, 52 Part, 53 Part, 54 Part, 55 Part, 56 Part, 57, 58 Part, 59, 62 Part, 63, 73 Part, 74 Part, 75 Part, 76 Part, 77 Part, 80 Part, 82, 83 Part, 87 Part, 89 Part, 94 Part, 95, 96, 99 Part, 102 Part
Proposed Road	Nil

Table 175: Salem LPA - Salem Taluk - Valasaiyur - Schedule

Salem Taluk - Valasaiyur	
Land Use	Survey Numbers
Residential	1 Part, 2 Part, 5 Part, 6 Part, 7 Part, 8 Part, 9 Part, 12 Part, 13 Part, 14 Part, 15 Part, 16 Part, 17 Part, 18 Part, 20 Part, 21 Part, 25 Part, 26 Part, 29 Part, 30 Part, 31 Part, 34 Part, 35 Part, 38 Part, 39 Part, 40 Part, 41 Part, 42 Part, 43 Part, 44 Part, 45 Part, 47 Part, 51 Part, 52 Part, 53 Part, 54 Part, 55 Part, 56 Part, 63 Part, 64 Part, 65 Part, 66 Part, 67 Part, 68 Part, 69 Part, 70 Part, 71 Part, 72 Part, 73 Part, 74 Part, 75 Part, 76 Part, 77 Part, 78 Part, 79 Part, 80 Part, 84 Part, 85 Part, 86 Part, 87 Part, 88 Part, 89 Part, 90 Part, 91 Part, 92 Part, 93 Part, 94 Part, 95 Part, 98 Part, 99 Part, 100 Part, 101 Part, 102 Part, 104 Part, 105 Part, 106 Part, 107 Part, 108 Part, 109 Part, 110 Part, 111 Part, 112 Part, 113 Part, 115 Part, 117 Part, 118 Part, 119 Part, 120 Part, 121 Part, 122 Part, 123 Part, 124 Part, 125 Part, 126 Part, 127 Part, 128 Part, 129 Part, 130 Part, 131 Part, 132 Part, 133 Part
Commercial	35 Part, 95 Part, 98 Part, 108 Part, 109 Part, 112 Part, 113 Part, 115 Part, 117 Part, 118 Part, 119 Part, 122 Part, 125 Part, 126 Part
Industrial	24 Part, 25 Part, 41 Part, 69 Part, 71 Part, 95 Part, 96, 98 Part, 99 Part, 111 Part, 112 Part, 113 Part, 119 Part, 120 Part, 126 Part
Institutional	35 Part, 69 Part, 74 Part, 75 Part, 77 Part, 78 Part, 86 Part, 87 Part, 88 Part, 89 Part, 91 Part, 98 Part, 103 Part, 105 Part, 107 Part, 110 Part, 112 Part, 117 Part, 119 Part, 121 Part, 122 Part, 123 Part, 124 Part, 126 Part, 130 Part
Open Space and Recreational	35 Part, 75 Part, 112 Part, 126 Part
Agricultural Use	1 Part, 2 Part, 3 Part, 4 Part, 5 Part, 6 Part, 7 Part, 8 Part, 9 Part, 10, 11, 12 Part, 13 Part, 14 Part, 15 Part, 16 Part, 17 Part, 18 Part, 19, 20 Part, 21 Part, 22, 24 Part, 25 Part, 26 Part, 27, 28, 29 Part, 30 Part, 31 Part, 32, 33 Part, 34 Part, 35 Part, 36 Part, 38 Part, 39 Part, 40 Part, 41 Part, 42 Part, 43 Part, 44 Part, 45 Part, 47 Part, 49/1, 50 Part, 51 Part, 52 Part, 53 Part, 54 Part, 55 Part, 56 Part, 59, 60 Part, 61, 62, 63 Part, 64 Part, 65 Part, 66 Part, 67 Part, 69 Part, 70 Part, 71 Part, 72 Part, 73 Part, 74 Part, 75 Part, 76 Part, 77 Part, 78 Part, 79 Part, 80 Part, 81, 84 Part, 85 Part, 86 Part, 87 Part, 88 Part, 89 Part, 90 Part, 91 Part, 92 Part, 93 Part, 94 Part, 95 Part, 98 Part, 99 Part, 100 Part, 101 Part, 102 Part, 103 Part, 104 Part, 105 Part, 106 Part, 107 Part, 108 Part, 109 Part, 110 Part, 111 Part, 112 Part, 113 Part, 115 Part, 117 Part, 118 Part, 119 Part, 120 Part, 122 Part, 123 Part, 124 Part, 125 Part, 126 Part, 127 Part, 128 Part, 129 Part, 130 Part, 131 Part, 132 Part, 133 Part
Forest and Hill	Nil

Water bodies	4 Part, 5 Part, 6 Part, 7 Part, 8 Part, 15 Part, 21 Part, 21/4, 23, 35 Part, 36 Part, 37, 46, 47 Part, 48, 49/2, 50 Part, 51 Part, 52 Part, 57, 58, 89 Part, 127 Part, 128 Part, 130 Part, 131 Part, 132 Part, 133 Part
Transportation	2 Part, 3 Part, 5 Part, 6 Part, 7 Part, 8 Part, 9 Part, 12 Part, 15 Part, 16 Part, 17 Part, 18 Part, 20 Part, 21 Part, 24 Part, 25 Part, 30 Part, 31 Part, 33 Part, 35 Part, 36 Part, 38 Part, 39 Part, 41 Part, 42 Part, 43 Part, 45 Part, 51 Part, 52 Part, 53 Part, 54 Part, 56 Part, 60 Part, 64 Part, 65 Part, 66 Part, 67 Part, 68 Part, 69 Part, 70 Part, 71 Part, 73 Part, 74 Part, 75 Part, 76 Part, 77 Part, 78 Part, 79 Part, 80 Part, 84 Part, 85 Part, 86 Part, 87 Part, 89 Part, 91 Part, 92 Part, 93 Part, 94 Part, 95 Part, 98 Part, 99 Part, 100 Part, 101 Part, 102 Part, 103 Part, 104 Part, 105 Part, 106 Part, 107 Part, 108 Part, 109 Part, 110 Part, 111 Part, 112 Part, 113 Part, 115 Part, 117 Part, 118 Part, 119 Part, 120 Part, 121 Part, 122 Part, 123 Part, 124 Part, 125 Part, 126 Part, 127 Part, 128 Part, 130 Part, 131 Part, 132 Part, 133 Part
Proposed Road	Nil

Table 176: Salem LPA - Salem Taluk - Vedappatti - Schedule

Salem Taluk - Vedappatti	
Land Use	Survey Numbers
Residential	2 Part, 4 Part, 5 Part, 6 Part, 7 Part, 8 Part, 11 Part, 12 Part, 13 Part
Commercial	Nil
Industrial	Nil
Institutional	1 Part, 6 Part
Open Space and Recreational	Nil
Agricultural Use	2 Part, 3 Part, 4 Part, 5 Part, 6 Part, 7 Part, 8 Part, 9 Part, 11 Part, 12 Part, 13 Part
Forest and Hill	1 Part, 8 Part
Water bodies	1 Part, 3 Part, 5/2, 6/4, 9 Part, 10, 11 Part, 12 Part
Transportation	2 Part, 4 Part, 5 Part, 6 Part, 7 Part, 13 Part
Proposed Road	Nil

Table 177: Salem LPA - Salem Taluk - Vedappatti (Valasaiyur) - Schedule

Salem Taluk - Vedappatti (Valasaiyur)	
Land Use	Survey Numbers
Residential	1 Part, 2 Part, 3 Part, 5 Part, 6 Part, 7 Part, 8 Part, 10 Part, 12 Part, 16 Part, 20 Part, 21 Part, 22 Part, 23 Part, 24 Part, 25 Part, 26 Part, 28 Part, 29 Part, 30 Part, 31 Part, 32 Part, 33 Part, 36 Part, 37 Part, 39 Part, 41 Part, 42 Part, 43 Part, 48 Part, 52 Part, 56 Part, 58 Part, 59 Part, 60 Part, 61 Part, 62 Part, 65 Part, 67 Part, 68 Part, 69 Part, 71 Part, 72 Part, 76 Part, 77 Part, 78 Part, 79 Part, 82 Part, 86 Part, 88 Part, 90 Part, 91 Part, 92 Part
Commercial	59 Part, 61 Part, 82 Part, 90 Part
Industrial	1 Part, 2 Part, 19 Part, 70 Part, 71 Part, 76 Part, 77 Part, 91 Part
Institutional	2 Part, 5 Part, 37 Part, 59 Part, 70 Part, 71 Part, 86 Part, 88 Part
Open Space and Recreational	52 Part
Agricultural Use	1 Part, 2 Part, 3 Part, 5 Part, 6 Part, 7 Part, 8 Part, 10 Part, 12 Part, 16 Part, 18 Part, 19 Part, 20 Part, 21 Part, 22 Part, 23 Part, 24 Part, 25 Part, 26 Part, 28 Part, 29 Part, 30 Part, 31 Part, 32 Part, 33 Part, 36 Part, 37 Part, 39 Part, 41 Part, 42 Part, 43 Part, 46 Part, 48 Part, 56 Part, 58 Part, 59 Part, 60 Part, 61 Part, 62 Part, 65 Part, 66 Part, 67 Part, 68 Part, 69 Part, 71 Part, 72 Part, 73 Part, 74, 75 Part, 76 Part, 77 Part, 78 Part, 79 Part, 82 Part, 86 Part, 90 Part, 91 Part, 92 Part
Forest and Hill	Nil
Water bodies	2 Part, 9 Part, 13, 17, 21 Part, 25 Part, 35, 44 Part, 45 Part, 47, 49 Part, 50 Part, 51 Part, 62 Part, 63 Part, 64 Part, 66 Part, 72 Part, 73 Part, 76 Part, 77 Part, 80 Part, 83, 84 Part, 85
Transportation	1 Part, 2 Part, 3 Part, 4, 5 Part, 7 Part, 8 Part, 9 Part, 10 Part, 11, 12 Part, 14, 15, 16 Part, 18 Part, 19 Part, 20 Part, 21 Part, 22 Part, 23 Part, 24 Part, 25 Part, 26 Part, 27, 28 Part, 29 Part, 30 Part, 31 Part, 32 Part, 33 Part, 36 Part, 37 Part, 38, 39 Part, 40, 41 Part, 42 Part, 43 Part, 44 Part, 45 Part, 46 Part, 49 Part, 50 Part, 51 Part, 53, 54, 55, 56 Part, 57, 58 Part, 59 Part, 60 Part, 61 Part, 62 Part, 63 Part, 64 Part, 65 Part, 66 Part, 67 Part, 68 Part, 69 Part, 70 Part, 71 Part, 72 Part, 73 Part, 75 Part, 76 Part, 77 Part, 78 Part, 79 Part, 80 Part, 81, 84 Part, 87, 88 Part, 89, 90 Part, 91 Part, 92 Part
Proposed Road	69 Part, 70 Part, 92 Part

Table 178: Salem LPA - Salem Taluk - Veeranam - Schedule

Salem Taluk - Veeranam	
Land Use	Survey Numbers
Residential	5 Part, 6 Part, 8 Part, 9 Part, 10 Part, 11 Part, 13 Part, 14 Part, 15 Part, 17 Part, 19 Part, 21 Part, 22 Part, 23 Part, 24 Part, 25 Part, 26 Part, 27 Part, 28 Part, 29 Part, 30 Part, 31 Part, 33 Part, 34 Part, 35 Part, 36 Part, 37 Part, 38 Part, 39 Part, 40 Part, 41 Part, 42 Part, 43 Part, 45 Part, 47 Part, 48 Part, 49 Part, 50 Part, 51 Part, 52 Part, 53 Part, 54 Part, 55 Part, 56 Part, 59 Part, 60 Part, 61 Part, 62 Part, 63 Part, 67 Part, 67/3, 68 Part, 72 Part, 73 Part, 74 Part, 75 Part, 76 Part, 77 Part, 78 Part, 79 Part, 80 Part, 81 Part, 82 Part, 83 Part, 84 Part, 85 Part, 86 Part, 87 Part, 88 Part, 91 Part, 92 Part, 93 Part, 94 Part, 95 Part, 96 Part, 97 Part, 98 Part, 99 Part, 100 Part, 101 Part, 102 Part, 103 Part, 104 Part, 105 Part, 107 Part, 110 Part, 111 Part, 112 Part, 115 Part, 116 Part, 118 Part, 119 Part, 120, 121 Part, 122 Part, 123 Part, 124 Part, 125, 126 Part, 127 Part, 128 Part, 133 Part, 134 Part, 135 Part, 136 Part, 137 Part, 138 Part, 139 Part, 140 Part, 142 Part, 143 Part, 144 Part, 148 Part, 149 Part, 150, 151 Part, 152 Part, 153 Part, 154 Part, 155 Part, 157 Part, 158 Part, 159 Part, 160 Part, 161 Part, 162 Part, 163 Part, 164 Part, 165 Part, 166 Part, 167 Part, 168 Part, 169 Part, 170 Part, 171 Part, 173 Part, 174 Part, 175 Part, 176 Part, 178 Part, 179 Part, 180 Part, 181 Part, 183 Part, 184 Part, 185 Part, 187 Part, 188 Part, 189 Part, 190 Part, 191 Part, 192 Part, 193 Part, 194 Part, 195 Part, 196 Part, 197 Part, 198 Part, 199 Part, 200 Part, 202 Part, 203 Part, 206 Part, 210 Part, 211 Part, 212 Part, 214 Part, 217 Part, 218 Part, 223 Part, 224 Part, 225 Part, 226 Part, 227 Part, 228 Part, 229 Part, 230 Part, 231 Part, 233 Part, 234 Part, 235 Part, 236 Part, 237 Part, 238 Part, 239 Part, 240 Part, 241 Part, 242 Part, 243 Part, 245 Part, 246 Part, 247 Part, 249 Part, 251 Part, 252 Part
Commercial	21 Part, 40 Part, 52 Part, 54 Part, 88 Part, 91 Part, 112 Part, 115 Part, 127 Part, 136 Part, 142 Part, 143 Part, 148 Part, 149 Part, 158 Part, 203 Part, 227 Part, 228 Part, 242 Part
Industrial	42 Part, 94 Part, 117 Part, 148 Part, 151 Part
Institutional	22 Part, 40 Part, 43 Part, 53 Part, 62 Part, 73 Part, 84/9, 99 Part, 102 Part, 111 Part, 127 Part, 133 Part, 135 Part, 136 Part, 139 Part, 157 Part, 190 Part, 212/2 Part, 229 Part, 237 Part
Open Space and Recreational	152 Part, 227 Part
Agricultural Use	5 Part, 6 Part, 7 Part, 8 Part, 9 Part, 10 Part, 11 Part, 13 Part, 14 Part, 15 Part, 17 Part, 22 Part, 23 Part, 24 Part, 25 Part, 26 Part, 27 Part, 28 Part, 29 Part, 30 Part, 31 Part, 32 Part, 33 Part, 34 Part, 35 Part, 36 Part, 37 Part, 38 Part, 40 Part, 42 Part, 43 Part, 44 Part, 45 Part, 46, 49 Part, 50

	Part, 51 Part, 52 Part, 53 Part, 55 Part, 56 Part, 56/1 Part, 59 Part, 60 Part, 61 Part, 62 Part, 63 Part, 65 Part, 67 Part, 68 Part, 70, 72 Part, 73 Part, 73/8, 74 Part, 75 Part, 77 Part, 78 Part, 79 Part, 80 Part, 81 Part, 82 Part, 83 Part, 84 Part, 85 Part, 86 Part, 87 Part, 88 Part, 93 Part, 94 Part, 95 Part, 96 Part, 97 Part, 98 Part, 99 Part, 100 Part, 101 Part, 103 Part, 104 Part, 105 Part, 107 Part, 110 Part, 117 Part, 118 Part, 119 Part, 121 Part, 122 Part, 123 Part, 124 Part, 127 Part, 128 Part, 136 Part, 137 Part, 138 Part, 139 Part, 140 Part, 148 Part, 151 Part, 152 Part, 153 Part, 154 Part, 155 Part, 156 Part, 157 Part, 158 Part, 159 Part, 160 Part, 161 Part, 162 Part, 163 Part, 164 Part, 165 Part, 166 Part, 167 Part, 168 Part, 169 Part, 170 Part, 171 Part, 172, 173 Part, 174 Part, 175 Part, 176 Part, 176/3, 178 Part, 179 Part, 179/2, 180 Part, 181 Part, 182 Part, 183 Part, 184 Part, 185 Part, 186 Part, 187 Part, 188 Part, 189 Part, 190 Part, 191 Part, 192 Part, 193 Part, 194 Part, 195 Part, 196 Part, 197 Part, 198 Part, 199 Part, 200 Part, 202 Part, 203 Part, 206 Part, 209 Part, 210 Part, 212 Part, 212/1, 213, 214 Part, 215, 216, 217 Part, 218 Part, 219, 223 Part, 223/3, 224 Part, 225 Part, 226 Part, 227 Part, 230 Part, 231 Part, 232, 233 Part, 234 Part, 236 Part, 238 Part, 239 Part, 240 Part, 241 Part, 242 Part, 243 Part, 244 Part, 245 Part, 246 Part, 247 Part, 248, 249 Part, 250 Part, 251 Part, 252 Part
Forest and Hill	245 Part, 246 Part
Water bodies	1 Part, 2, 3, 4, 5/12, 57 Part, 58 Part, 64 Part, 65/2, 66, 69, 71, 137 Part, 138 Part, 148 Part, 151/5, 154/14, 154/15, 154/16, 155 Part, 156/1, 157 Part, 163/1, 164/20, 176/7, 177, 179/1, 180 Part, 182 Part, 182/4, 189 Part, 189/2, 190/4, 191 Part, 191/3, 203 Part, 208, 209/1, 212/2 Part, 217/2, 220, 221, 222, 225/1, 227/3, 228/6, 244/1, 245/1, 246/4, 247/1, 249/1, 252/1, 252/4
Transportation	5/13 Part, 7 Part, 8 Part, 9 Part, 11 Part, 12, 14 Part, 14/7, 15 Part, 16, 17 Part, 17/1, 18, 19 Part, 19/7, 20, 21 Part, 21/1, 22 Part, 23 Part, 23/1, 24 Part, 25 Part, 26 Part, 27 Part, 28 Part, 29 Part, 29/7, 30 Part, 31/6, 32 Part, 33 Part, 33/4, 34 Part, 35 Part, 35/6, 36 Part, 37 Part, 37/1, 38 Part, 38/2, 38/6, 39 Part, 40 Part, 40/1, 41 Part, 41/3, 42/1, 43 Part, 43/1, 43/3, 44 Part, 45 Part, 47 Part, 47/3, 48 Part, 48/1, 48/13, 49 Part, 50 Part, 51 Part, 52 Part, 53 Part, 54 Part, 54/1, 54/13, 55 Part, 56 Part, 56/3, 59 Part, 60 Part, 61 Part, 62 Part, 67 Part, 68 Part, 72 Part, 73 Part, 73/4, 73/12, 74 Part, 74/3, 75 Part, 75/5, 76 Part, 76/12, 77 Part, 77/1, 77/9, 78 Part, 78/11, 79 Part, 80 Part, 80/6, 81 Part, 81/1, 81/11, 82 Part, 83 Part, 83/2, 84 Part, 85 Part, 85/20, 86/10, 87 Part, 87/17, 88 Part, 88/1, 88/4, 89, 90, 91 Part, 91/4, 92 Part, 93 Part, 94 Part, 94/3, 95 Part, 95/12, 96 Part, 98 Part, 99 Part, 99/10, 100 Part, 100/3, 101 Part, 101/1, 102 Part, 103 Part, 103/1, 103/10, 104 Part, 105 Part, 106, 107 Part, 108, 109, 110 Part, 112 Part, 113, 114, 115 Part, 116 Part, 116/5, 117 Part, 117/6, 119 Part, 121 Part, 122 Part, 124 Part, 126 Part, 127 Part, 128

	Part, 129, 130, 131, 132, 133 Part, 134 Part, 135 Part, 136 Part, 136/8, 137 Part, 138 Part, 139 Part, 139/1, 140 Part, 141, 143 Part, 144 Part, 145, 146, 147, 148 Part, 151 Part, 152 Part, 153/7, 154 Part, 155 Part, 157 Part, 157/5, 158/8, 159 Part, 159/7, 160 Part, 160/1, 162 Part, 162/1, 163 Part, 163/2, 164 Part, 166 Part, 166/5, 168/1, 168/5, 169 Part, 169/5, 170/1, 171 Part, 173 Part, 173/8, 174 Part, 175 Part, 176 Part, 176/1, 178 Part, 178/4, 179 Part, 180 Part, 181 Part, 183 Part, 184 Part, 184/1A, 185 Part, 186 Part, 186/1A, 186/7A, 187 Part, 187/1, 188 Part, 188/6, 188/8, 189 Part, 189/11, 190 Part, 191 Part, 192 Part, 192/13, 193/1, 193/10, 194 Part, 195 Part, 195/3, 196 Part, 197 Part, 199 Part, 200 Part, 202 Part, 202/1, 203 Part, 203/9, 204, 205, 206 Part, 206/3, 210 Part, 211 Part, 212 Part, 214 Part, 217 Part, 218 Part, 218/1, 223 Part, 224 Part, 226 Part, 229 Part, 229/17, 234 Part, 234/1, 234/8, 235 Part, 235/1, 235/5, 236 Part, 236/1, 236/9, 237 Part, 237/1, 237/9, 238 Part, 240 Part, 240/1, 240/6, 242/1, 242/9, 243 Part, 244 Part, 246 Part, 247 Part, 249 Part, 250 Part, 250/1, 251 Part, 252 Part
Proposed Road	1 Part, 5 Part, 5/13 Part, 6 Part, 7 Part, 8 Part, 9 Part, 56 Part, 56/1 Part, 57 Part, 58 Part, 59 Part, 64 Part

Table 179: Salem LPA - Salem Taluk - Vellaiyampatti - Schedule

Salem Taluk - Vellaiyampatti	
Land Use	Survey Numbers
Residential	1 Part, 3 Part, 4 Part, 5 Part, 6 Part, 8 Part, 9 Part, 11 Part, 12 Part, 13 Part, 14 Part, 15 Part, 17 Part, 18 Part, 19 Part, 20 Part, 21 Part, 22 Part, 23 Part, 24 Part, 25 Part, 26 Part, 27 Part, 28 Part, 29 Part, 32 Part, 33 Part, 34 Part, 35 Part, 36 Part, 37 Part, 38 Part, 39/3 Part, 40 Part, 41 Part, 42 Part, 43 Part, 45 Part, 46 Part, 47 Part, 48 Part, 49 Part, 51 Part, 52 Part, 54 Part, 56 Part, 59 Part, 60 Part, 61 Part, 62 Part, 63 Part, 64 Part, 65 Part, 66 Part, 67 Part, 68 Part, 69 Part, 70 Part, 71 Part, 73 Part, 74 Part, 75 Part, 76 Part, 78 Part, 81 Part, 82 Part, 84 Part, 85 Part, 87 Part, 88 Part, 90 Part, 93 Part, 95 Part, 96 Part, 98 Part, 105 Part, 106 Part, 107 Part, 108 Part, 109 Part, 110 Part, 114 Part, 115 Part, 116 Part, 117 Part, 118 Part, 122 Part, 123 Part, 125 Part, 127 Part, 128 Part, 131 Part, 132 Part, 134 Part, 136 Part, 138 Part, 141 Part, 143 Part, 144 Part, 145 Part, 149 Part, 150 Part, 151 Part, 158 Part, 162 Part, 163 Part, 169 Part, 170 Part, 172 Part, 176 Part, 177 Part, 180 Part, 181 Part, 182 Part, 183 Part, 184 Part, 185 Part, 187 Part, 189 Part, 190 Part, 193 Part, 194 Part, 195 Part, 198 Part, 199 Part, 205 Part, 207 Part, 212 Part, 213 Part, 214 Part, 220 Part, 231 Part, 235 Part, 236 Part, 241 Part, 251 Part, 254 Part, 255 Part, 259 Part, 260 Part, 261 Part, 277 Part, 280 Part, 282 Part, 299 Part
Commercial	29 Part, 33 Part, 98 Part
Industrial	Nil
Institutional	29 Part, 48 Part, 61 Part, 69 Part, 85 Part, 261 Part, 277 Part
Open Space and Recreational	Nil
Agricultural Use	1 Part, 2, 3 Part, 4 Part, 5 Part, 6 Part, 7, 8 Part, 9 Part, 10, 11 Part, 12 Part, 13 Part, 14 Part, 15 Part, 16 Part, 17 Part, 18 Part, 19 Part, 20 Part, 21 Part, 22 Part, 23 Part, 24 Part, 25 Part, 26 Part, 27 Part, 28 Part, 29 Part, 30, 32 Part, 33 Part, 34 Part, 35 Part, 36 Part, 37 Part, 38 Part, 39 Part, 39/1, 39/3 Part, 40 Part, 41 Part, 42 Part, 43 Part, 45 Part, 46 Part, 47 Part, 48 Part, 49 Part, 51 Part, 52 Part, 54 Part, 55 Part, 56 Part, 59 Part, 60 Part, 61 Part, 62 Part, 63 Part, 64 Part, 65 Part, 66 Part, 67 Part, 68 Part, 69 Part, 70 Part, 71 Part, 73 Part, 74 Part, 75 Part, 76 Part, 77 Part, 78 Part, 79 Part, 80 Part, 81 Part, 82 Part, 83 Part, 84 Part, 85 Part, 86 Part, 87 Part, 88 Part, 89 Part, 90 Part, 91 Part, 92, 93 Part, 94 Part, 95 Part, 96 Part, 97 Part, 98 Part, 99 Part, 100, 101, 102 Part, 103, 104 Part, 105 Part, 106 Part, 107 Part, 108 Part, 109 Part, 110 Part, 111 Part, 112 Part, 113 Part, 114 Part, 115 Part, 116 Part, 117 Part, 118 Part, 119 Part, 120 Part, 121 Part, 122 Part, 123 Part, 124, 125 Part, 126 Part, 127

	Part, 128 Part, 129 Part, 131 Part, 132 Part, 134 Part, 135, 136 Part, 138 Part, 141 Part, 142, 143 Part, 144 Part, 145 Part, 146 Part, 147, 149 Part, 150 Part, 151 Part, 154 Part, 157 Part, 158 Part, 159 Part, 160 Part, 161, 162 Part, 163 Part, 164, 165, 167 Part, 168 Part, 169 Part, 170 Part, 171 Part, 172 Part, 173 Part, 174 Part, 175 Part, 176 Part, 177 Part, 178 Part, 179 Part, 180 Part, 181 Part, 182 Part, 183 Part, 184 Part, 185 Part, 187 Part, 189 Part, 190 Part, 193 Part, 194 Part, 195 Part, 196 Part, 198 Part, 199 Part, 200 Part, 202 Part, 203 Part, 204 Part, 205 Part, 207 Part, 208 Part, 209 Part, 210, 211, 212 Part, 213 Part, 214 Part, 215, 216, 217 Part, 218, 219, 220 Part, 221 Part, 222 Part, 223 Part, 224, 225 Part, 226 Part, 227 Part, 228 Part, 229 Part, 230 Part, 231 Part, 232 Part, 233 Part, 234, 235 Part, 236 Part, 237 Part, 238 Part, 239 Part, 240 Part, 241 Part, 242, 243 Part, 244, 245 Part, 247 Part, 248 Part, 249 Part, 250 Part, 251 Part, 252 Part, 253, 254 Part, 255 Part, 256, 257, 258, 259 Part, 260 Part, 261 Part, 262, 263 Part, 264, 265, 266, 267, 268, 269, 270 Part, 271 Part, 272, 273, 274 Part, 277 Part, 278 Part, 279, 280 Part, 281, 282 Part, 298 Part, 299 Part
Forest and Hill	38 Part, 83 Part, 99 Part, 151 Part, 152 Part, 153 Part, 154 Part, 156 Part, 157 Part, 196 Part, 197 Part, 198 Part, 199 Part, 200 Part, 201, 202 Part, 203 Part, 204 Part, 206 Part, 228 Part, 243 Part, 245 Part, 246, 247 Part, 271 Part, 274 Part, 275, 276, 277 Part, 278 Part, 283, 284, 285, 286, 287, 288 Part, 289 Part, 290, 291, 292 Part, 293, 294, 295, 296 Part, 297 Part, 298 Part, 299 Part, 300 Part, 301, 302
Water bodies	28/3 Part, 29 Part, 31, 33 Part, 37/9, 38 Part, 39/3 Part, 40 Part, 41 Part, 42 Part, 44 Part, 45 Part, 50 Part, 53 Part, 57 Part, 58 Part, 59/6 Part, 68 Part, 71 Part, 72, 73 Part, 77 Part, 78 Part, 79 Part, 85 Part, 115/4 Part, 116/2, 130, 136 Part, 138/1 Part, 139 Part, 140, 154 Part, 155, 156 Part, 157 Part, 166, 180 Part, 185/6, 186 Part, 188, 191 Part, 192 Part, 193 Part, 236/1 Part, 248 Part, 249 Part, 250 Part, 288 Part, 289 Part, 292 Part, 296 Part, 297 Part, 300 Part
Transportation	1 Part, 3 Part, 5 Part, 6 Part, 8 Part, 9 Part, 11 Part, 12 Part, 13 Part, 14 Part, 15 Part, 16 Part, 17 Part, 18 Part, 19 Part, 20 Part, 21 Part, 22 Part, 23 Part, 24 Part, 25 Part, 26 Part, 27 Part, 28 Part, 28/3 Part, 29 Part, 32 Part, 33 Part, 34 Part, 35 Part, 36 Part, 37 Part, 38 Part, 39/3 Part, 40 Part, 41 Part, 42 Part, 43 Part, 44 Part, 45 Part, 46 Part, 47 Part, 48 Part, 49 Part, 50 Part, 51 Part, 52 Part, 53 Part, 54 Part, 55 Part, 57 Part, 58 Part, 59 Part, 59/6 Part, 60 Part, 61 Part, 63 Part, 65 Part, 66 Part, 68 Part, 69 Part, 70 Part, 71 Part, 73 Part, 74 Part, 75 Part, 76 Part, 77 Part, 78 Part, 79 Part, 80 Part, 81 Part, 83 Part, 84 Part, 85 Part, 86 Part, 87 Part, 88 Part, 89 Part, 90 Part, 91 Part, 93 Part, 94 Part, 95 Part, 96 Part, 97 Part, 98 Part, 102 Part, 104 Part, 105 Part, 107 Part, 108 Part, 110 Part, 111 Part, 112 Part, 113 Part, 114 Part, 115 Part, 115/4 Part, 116 Part, 117 Part, 118 Part, 119 Part, 120 Part, 121 Part, 122 Part, 123 Part,

	125 Part, 126 Part, 127 Part, 128 Part, 129 Part, 131 Part, 132 Part, 133, 136 Part, 137, 138 Part, 138/1 Part, 139 Part, 141 Part, 144 Part, 145 Part, 146 Part, 148, 149 Part, 150 Part, 151 Part, 152 Part, 153 Part, 154 Part, 158 Part, 159 Part, 160 Part, 167 Part, 168 Part, 169 Part, 170 Part, 171 Part, 172 Part, 173 Part, 174 Part, 175 Part, 176 Part, 177 Part, 178 Part, 179 Part, 180 Part, 181 Part, 182 Part, 183 Part, 184 Part, 185 Part, 186 Part, 187 Part, 189 Part, 190 Part, 191 Part, 192 Part, 193 Part, 194 Part, 195 Part, 196 Part, 197 Part, 198 Part, 199 Part, 204 Part, 205 Part, 206 Part, 207 Part, 208 Part, 209 Part, 212 Part, 213 Part, 214 Part, 217 Part, 221 Part, 222 Part, 223 Part, 225 Part, 226 Part, 227 Part, 228 Part, 229 Part, 230 Part, 231 Part, 232 Part, 233 Part, 235 Part, 236 Part, 236/1 Part, 237 Part, 238 Part, 239 Part, 240 Part, 241 Part, 251 Part, 252 Part, 254 Part, 260 Part, 261 Part, 263 Part, 270 Part, 271 Part, 280 Part, 282 Part, 299 Part
Proposed Road	Nil

Table 180: Salem LPA - Salem Taluk - Vengampatti - Schedule

Salem Taluk - Vengampatti	
Land Use	Survey Numbers
Residential	1 Part, 2 Part, 3 Part, 4 Part, 5 Part, 8 Part, 10 Part, 13 Part, 15 Part, 16 Part, 17 Part, 19 Part, 20 Part, 21 Part, 22 Part, 24 Part, 25 Part, 26 Part, 27 Part, 28 Part, 29 Part, 30 Part, 31 Part, 32 Part, 34 Part, 35 Part, 36 Part, 37 Part, 40 Part, 41 Part, 42 Part, 43 Part, 45 Part, 47 Part, 48 Part, 49 Part, 50 Part, 54 Part, 55 Part, 56 Part, 57 Part, 58 Part, 62 Part, 63 Part, 68 Part, 69 Part, 70 Part, 71 Part, 73 Part, 75 Part, 77 Part, 79 Part, 85 Part, 86 Part, 87 Part, 88 Part, 89 Part, 94 Part, 95 Part, 97 Part, 98 Part, 99 Part, 101 Part, 103 Part, 104 Part, 105 Part, 106 Part, 107 Part, 108 Part, 109 Part, 110 Part
Commercial	43 Part, 54 Part, 57 Part, 95 Part, 96 Part
Industrial	20 Part, 38 Part, 39 Part, 40 Part, 55 Part, 79 Part, 90 Part, 91 Part
Institutional	26 Part, 31 Part, 32 Part, 45 Part, 47 Part, 54 Part, 56 Part, 57 Part, 78 Part, 85 Part, 97 Part, 105 Part
Open Space and Recreational	Nil
Agricultural Use	1 Part, 2 Part, 3 Part, 4 Part, 5 Part, 6 Part, 7, 8 Part, 9 Part, 10 Part, 11 Part, 12 Part, 13 Part, 14, 15 Part, 16 Part, 17 Part, 18 Part, 19 Part, 20 Part, 21 Part, 22 Part, 23 Part, 24 Part, 25 Part, 25/1A, 26 Part, 27 Part, 28 Part, 29 Part, 29/3 Part, 29/5, 29/7, 30 Part, 31 Part, 32 Part, 33, 34 Part, 35 Part, 36 Part, 37 Part, 38 Part, 39 Part, 40 Part, 42 Part, 43 Part, 45 Part, 46 Part, 47 Part, 48 Part, 49 Part, 50 Part, 54 Part, 55 Part, 56 Part, 57 Part, 58 Part, 59, 62 Part, 63 Part, 64, 65 Part, 66 Part, 67, 68 Part, 69 Part, 70 Part, 71 Part, 72 Part, 73 Part, 74 Part, 75 Part, 77 Part, 78 Part, 79 Part, 85 Part, 86 Part, 87 Part, 87/7, 88 Part, 89 Part, 90 Part, 91 Part, 92, 93, 94 Part, 95 Part, 96 Part, 97 Part, 98 Part, 99 Part, 100, 101 Part, 102 Part, 103 Part, 104 Part, 105 Part, 106 Part, 107 Part, 108 Part, 109 Part, 110 Part
Forest and Hill	26 Part, 69 Part, 86/1, 87/5
Water bodies	3 Part, 6 Part, 11/4, 12 Part, 15 Part, 16 Part, 25/2, 26/3, 29/2, 30/2, 31 Part, 31/3 Part, 44 Part, 66/7, 74/6, 76 Part, 77 Part, 80 Part, 81 Part, 82 Part, 83 Part
Transportation	1 Part, 3 Part, 4 Part, 5 Part, 6 Part, 9 Part, 10 Part, 12 Part, 13 Part, 15 Part, 16 Part, 17 Part, 18 Part, 18/10B2, 19 Part, 19/1A, 20 Part, 21 Part, 22 Part, 23 Part, 23/1A, 24 Part, 25 Part, 25/1C, 26 Part, 26/1A2, 27 Part, 29 Part, 29/3 Part, 29/6B, 30 Part, 31 Part, 31/3 Part, 32 Part, 36 Part, 37 Part, 38 Part, 40 Part, 41 Part, 42 Part, 43 Part, 44 Part, 46 Part, 47 Part, 48 Part, 49/1B, 50 Part, 51, 52, 53, 54 Part, 56 Part, 57 Part, 60, 61, 62 Part, 65 Part, 68 Part, 69 Part, 70 Part, 71 Part, 72 Part, 73 Part, 74 Part,

	75 Part, 76 Part, 77 Part, 78 Part, 79 Part, 80 Part, 81 Part, 82 Part, 83 Part, 84, 85 Part, 86 Part, 87 Part, 88 Part, 89 Part, 90 Part, 94 Part, 95 Part, 96 Part, 97 Part, 98 Part, 99 Part, 101 Part, 102 Part, 103 Part, 104 Part, 105 Part, 106 Part, 107 Part, 108 Part, 109 Part, 110 Part
Proposed Road	Nil

Table 181: Salem LPA - Salem West Taluk - Ariyakkavundanpatti - Schedule

Salem West Taluk - Ariyakkavundanpatti	
Land Use	Survey Numbers
Residential	10/1A, 12 Part, 13 Part, 54 Part, 60 Part, 63 Part, 64 Part, 65 Part, 66 Part, 67 Part, 68 Part, 71 Part, 72 Part, 78 Part, 81 Part, 84 Part, 85 Part, 86 Part, 87 Part, 88 Part, 96 Part, 97 Part, 100 Part, 101 Part, 102 Part, 103 Part
Commercial	13 Part, 65 Part, 68 Part, 103 Part
Industrial	1, 2, 3, 4, 5, 6, 7, 8, 9, 10/1B, 10/1C, 10/2, 11/1, 12/2B, 13/1C, 14/1, 15, 16, 17, 18, 19, 20, 21, 22, 23, 24, 25, 26, 27, 28, 29, 30, 31, 32, 33, 34, 35, 36, 37, 38, 39, 40, 41, 42, 43, 44, 45, 46, 47, 48, 49, 50, 51, 52, 53, 54/1, 55, 56, 57, 58, 59, 60 Part, 61, 62, 63/1A, 72/2A, 73/1, 74/1, 75, 76, 77/1, 78/1A, 79/1, 86/1A, 88/1A, 89, 90, 91, 92, 93, 94, 95, 96/1, 97/1, 97/2, 98, 99, 100/1A
Institutional	12 Part, 65 Part, 81 Part, 84 Part, 87 Part
Open Space and Recreational	Nil
Agricultural Use	11 Part, 12 Part, 13 Part, 14 Part, 54 Part, 60 Part, 63 Part, 64 Part, 65 Part, 66 Part, 67 Part, 68 Part, 71 Part, 72 Part, 74 Part, 77 Part, 78 Part, 81 Part, 82 Part, 83 Part, 84 Part, 85 Part, 86 Part, 87 Part, 88 Part, 96 Part, 97 Part, 100 Part, 101 Part, 102 Part, 103 Part
Forest and Hill	12 Part
Water bodies	14/3, 79 Part
Transportation	12 Part, 13 Part, 54 Part, 63 Part, 64 Part, 65 Part, 66 Part, 67 Part, 67/5, 68 Part, 68/1, 69, 70, 71 Part, 71/1, 72 Part, 73/2, 78 Part, 79 Part, 80, 81 Part, 81/1, 82 Part, 83 Part, 84 Part, 85 Part, 86 Part, 87 Part, 88 Part, 97/6, 100/3, 102 Part, 103 Part, 104
Proposed Road	Nil

Table 182: Salem LPA - Salem West Taluk - Ayyamperumalpatti - Schedule

Salem West Taluk - Ayyamperumalpatti	
Land Use	Survey Numbers
Residential	1 Part, 2 Part, 3 Part, 4 Part, 5 Part, 7 Part, 8 Part, 9 Part, 11 Part, 12 Part, 13 Part, 14 Part, 15 Part, 16 Part, 17 Part, 18 Part, 19 Part, 22 Part, 23 Part, 26 Part, 28 Part, 29 Part, 30 Part, 33 Part, 34 Part, 35 Part, 37 Part, 38 Part, 39 Part, 40 Part, 41 Part, 42 Part, 43 Part, 45 Part, 46 Part, 47 Part, 48 Part, 49 Part, 50 Part, 51 Part, 52 Part, 53 Part, 54 Part, 57 Part, 58 Part, 59 Part, 62 Part, 63 Part, 64 Part, 65 Part, 68 Part, 69 Part, 70 Part, 71 Part, 72 Part, 73 Part, 74 Part, 75 Part, 76 Part, 78 Part, 79 Part, 81 Part, 81/3 Part, 81/4B Part, 82 Part, 83 Part, 84 Part
Commercial	23 Part, 38 Part, 43 Part, 45 Part, 73 Part, 82 Part
Industrial	63 Part, 81 Part, 81/3 Part
Institutional	17 Part, 18 Part, 23 Part, 28 Part, 29 Part, 34 Part, 37 Part, 53 Part, 71 Part, 79 Part, 81/4B Part
Open Space and Recreational	Nil
Agricultural Use	2 Part, 4 Part, 5 Part, 7 Part, 8 Part, 9 Part, 11 Part, 12 Part, 13 Part, 14 Part, 16 Part, 17 Part, 18 Part, 22 Part, 26 Part, 27 Part, 28 Part, 29 Part, 30 Part, 33 Part, 34 Part, 38 Part, 39 Part, 40 Part, 41 Part, 42 Part, 43 Part, 45 Part, 46 Part, 47 Part, 48 Part, 49 Part, 49/1, 50 Part, 51 Part, 52 Part, 53 Part, 54 Part, 57 Part, 58 Part, 59 Part, 62 Part, 63 Part, 64 Part, 65 Part, 66, 68 Part, 69 Part, 70 Part, 71 Part, 72 Part, 73 Part, 74 Part, 75 Part, 76 Part, 77, 78 Part, 79 Part, 80 Part, 81 Part, 81/3 Part, 82 Part, 83 Part, 84 Part
Forest and Hill	Nil
Water bodies	5 Part, 6, 10, 11 Part, 20, 21, 55, 56, 58/3, 61, 62/1, 72/1
Transportation	1 Part, 2 Part, 3 Part, 4 Part, 4/13, 5 Part, 8 Part, 9 Part, 11 Part, 12 Part, 13 Part, 14 Part, 15 Part, 16 Part, 17 Part, 18 Part, 19 Part, 22 Part, 23 Part, 24, 25, 26 Part, 27 Part, 28 Part, 29 Part, 30 Part, 31, 32, 33 Part, 34 Part, 35 Part, 36, 37 Part, 38 Part, 39 Part, 40 Part, 41 Part, 42 Part, 43 Part, 43/3, 44, 45 Part, 45/12, 46 Part, 46/6, 47 Part, 48 Part, 49 Part, 50 Part, 51 Part, 52 Part, 54 Part, 57 Part, 58 Part, 59 Part, 60, 62 Part, 62/2, 63 Part, 65 Part, 67, 69 Part, 70 Part, 70/20, 71 Part, 72 Part, 73 Part, 73/8, 74 Part, 75 Part, 75/16, 76 Part, 76/14, 78 Part, 79 Part, 80 Part, 81 Part, 81/2, 81/3 Part, 81/4B Part, 82 Part, 83 Part, 84 Part, 84/10C2
Proposed Road	Nil

Table 183: Salem LPA - Salem West Taluk - Chettichavadi - Schedule

Salem West Taluk - Chettichavadi	
Land Use	Survey Numbers
Residential	1/4, 5/1 Part, 5/3, 5/4, 6 Part, 7 Part, 8 Part, 14/1 Part, 14/2, 14/3, 15 Part, 16 Part, 17 Part, 17/2 Part, 18 Part, 19 Part, 20 Part, 21 Part, 21/4 Part, 22 Part, 22/2 Part, 23 Part, 23/1 Part, 24 Part, 24/4 Part, 28 Part, 28/8 Part, 29 Part, 29/2 Part, 30 Part, 31 Part, 31/1 Part, 32 Part, 33/3 Part, 34 Part, 35 Part, 35/4 Part, 39 Part, 39/2 Part, 40 Part, 40/1, 40/2 Part, 41 Part, 41/8 Part, 43 Part, 43/5 Part, 44 Part, 46 Part, 51 Part, 52 Part, 54 Part, 56 Part, 58 Part, 60 Part, 62 Part, 63 Part, 63/4, 63/6 Part, 66 Part, 67 Part, 68 Part, 70 Part, 71 Part, 72 Part, 74 Part, 75 Part, 76 Part, 80 Part, 81 Part, 82 Part, 83 Part, 83/4 Part, 88 Part, 93 Part, 97 Part, 98/1 Part, 109/1 Part, 115/1 Part, 115/2 Part, 120 Part, 126 Part, 126/2 Part, 130
Commercial	6 Part, 18 Part, 20 Part, 24 Part, 44 Part, 66 Part, 68 Part, 72 Part, 125 Part, 126 Part
Industrial	Nil
Institutional	18 Part, 46 Part, 66 Part, 97 Part, 98/1 Part, 109/1 Part, 120 Part
Open Space and Recreational	18 Part
Agricultural Use	6 Part, 7 Part, 8 Part, 14/1 Part, 15 Part, 16 Part, 17 Part, 17/2 Part, 18 Part, 19 Part, 20 Part, 21 Part, 21/4 Part, 22 Part, 22/2 Part, 23 Part, 23/1 Part, 24 Part, 24/4 Part, 25 Part, 25/1, 28 Part, 28/8 Part, 29 Part, 29/2 Part, 30 Part, 31 Part, 31/1 Part, 32 Part, 33/1 Part, 33/3 Part, 34 Part, 35 Part, 35/4 Part, 39 Part, 39/2 Part, 40 Part, 40/2 Part, 41 Part, 41/8 Part, 43 Part, 43/5 Part, 44 Part, 46 Part, 51 Part, 52 Part, 54 Part, 56 Part, 58 Part, 62 Part, 63 Part, 63/6 Part, 67 Part, 68 Part, 70 Part, 70/3, 71 Part, 72 Part, 72/5, 74 Part, 75 Part, 76 Part, 80 Part, 81 Part, 82 Part, 83 Part, 83/4 Part, 85, 88 Part, 89/1 Part, 89/2, 93 Part, 97 Part, 98/1 Part, 98/2, 98/3, 98/4, 98/5, 109/1 Part, 109/2, 109/3, 109/4, 109/5, 109/6, 109/7, 115/1 Part, 115/2 Part, 120 Part, 125 Part, 126 Part, 126/2 Part
Forest and Hill	1/1, 5/1 Part, 6 Part, 42 Part, 127
Water bodies	6 Part, 9, 10, 11, 12, 13, 14/1 Part, 23/1 Part, 24/4 Part, 25/3, 26, 27, 28 Part, 28/1, 28/8 Part, 29/3, 34/5, 35 Part, 35/2 Part, 36, 37, 38, 39/4, 40/6, 41/3, 46 Part, 47, 48, 49, 50, 57, 59 Part, 69, 73, 77, 78, 79, 84, 86, 87, 89/1 Part, 90, 91, 92, 94, 95, 99, 100, 101, 102, 103, 109/1 Part, 110, 111, 112, 113, 114, 122, 123, 124
Transportation	2/1, 2/2, 3, 4, 5/2, 6 Part, 7 Part, 8 Part, 8/2, 14/1 Part, 15 Part, 16 Part, 17 Part, 18 Part, 19 Part, 20 Part, 21/1, 21/4 Part, 22/2 Part, 23 Part, 23/1 Part, 24 Part, 28/5, 29 Part, 30/2, 30/3D, 31 Part, 31/1 Part, 31/4, 32 Part, 32/3, 33/1 Part, 33/2, 33/3 Part, 34/2B, 34/6G Part, 40/2 Part,

	40/3, 41/8 Part, 43 Part, 43/4, 43/6, 44/2, 45, 46 Part, 52 Part, 53, 54 Part, 55, 58/4 Part, 60 Part, 61 Part, 62 Part, 63 Part, 64, 65, 66 Part, 66/2, 67 Part, 67/1, 68/1, 70 Part, 71 Part, 72 Part, 74 Part, 75 Part, 80 Part, 80/1, 81 Part, 81/1, 82 Part, 83/1, 96, 97 Part, 98/1 Part, 104, 105, 106, 107, 108, 109/1 Part, 115/1 Part, 116, 117, 118, 119, 120 Part, 121, 126 Part, 126/2 Part, 128, 129
Proposed Road	6 Part, 14/1 Part, 34 Part, 34/6G Part, 35 Part, 35/2 Part, 42 Part, 58 Part, 58/4 Part, 59 Part, 60 Part, 61 Part, 62 Part, 63 Part

Table 184: Salem LPA - Salem West Taluk - Dalavaypatti - Schedule

Salem West Taluk - Dalavaypatti	
Land Use	Survey Numbers
Residential	1 Part, 2 Part, 3 Part, 5 Part, 6 Part, 7 Part, 9 Part, 10 Part, 11 Part, 12 Part, 13 Part, 14 Part, 15 Part, 16 Part, 17 Part, 18 Part, 19 Part, 20 Part, 22 Part, 23 Part, 24 Part, 25 Part, 29 Part, 30 Part, 31 Part, 32 Part, 36 Part, 37 Part, 38 Part, 39 Part, 40 Part, 41 Part, 42 Part, 44 Part, 45 Part, 52 Part, 53 Part, 55 Part, 58 Part, 59 Part, 60 Part, 62 Part, 64 Part, 65 Part, 66 Part, 68 Part, 69 Part, 70 Part, 71 Part, 73 Part, 74 Part, 75 Part, 76 Part, 77 Part, 78 Part, 80 Part, 81 Part, 82 Part, 83 Part, 84 Part, 85 Part, 86 Part, 87 Part, 88 Part, 89 Part, 90 Part, 91 Part, 92 Part, 93 Part, 94 Part, 95 Part, 96 Part, 97 Part, 98 Part, 99 Part
Commercial	11 Part, 23 Part, 25 Part, 29 Part, 31 Part, 70 Part, 75 Part, 83 Part, 89 Part, 97 Part
Industrial	15 Part, 32 Part, 33 Part, 34 Part, 35 Part, 36 Part, 37 Part, 39 Part, 44 Part, 45 Part, 47 Part, 48 Part, 69 Part
Institutional	9 Part, 9/18B, 11 Part, 13 Part, 15 Part, 20 Part, 22 Part, 23 Part, 25 Part, 30/4, 40 Part, 41 Part, 45 Part, 66 Part, 70 Part, 86 Part, 90 Part, 94 Part, 95 Part, 97 Part
Open Space and Recreational	40 Part, 44 Part, 45 Part, 47 Part, 48 Part, 49 Part, 52 Part, 53 Part, 60 Part, 65 Part, 66 Part, 68 Part, 69 Part, 72 Part
Agricultural Use	1 Part, 2 Part, 3 Part, 4 Part, 5 Part, 6 Part, 6/1, 7 Part, 8 Part, 9 Part, 10 Part, 11 Part, 12 Part, 13 Part, 14 Part, 15 Part, 16 Part, 17 Part, 18 Part, 19 Part, 20 Part, 22 Part, 23 Part, 29 Part, 30 Part, 31 Part, 35 Part, 36 Part, 37 Part, 38 Part, 39 Part, 40 Part, 41 Part, 42 Part, 44 Part, 45 Part, 47 Part, 48 Part, 49 Part, 50, 51, 52 Part, 53 Part, 54, 55 Part, 56, 57, 58 Part, 59 Part, 60 Part, 62 Part, 63, 64 Part, 65 Part, 66 Part, 67/1, 68 Part, 69 Part, 71 Part, 72 Part, 73 Part, 74 Part, 75 Part, 76 Part, 77 Part, 78 Part, 79, 80 Part, 81 Part, 82 Part, 83 Part, 84 Part, 85 Part, 87 Part, 88 Part, 89 Part, 90 Part, 91 Part, 92 Part, 93 Part, 94 Part, 95 Part, 96 Part, 97 Part, 98 Part, 99 Part
Forest and Hill	22 Part, 23/2
Water bodies	3/13, 4/1, 6 Part, 7 Part, 13/1, 15/10, 32 Part, 46 Part, 53 Part, 53/2, 61 Part, 67/2, 76/17, 98 Part
Transportation	1 Part, 1/1, 3 Part, 4 Part, 5 Part, 6 Part, 7 Part, 8 Part, 9 Part, 10 Part, 11 Part, 12 Part, 13 Part, 14 Part, 15 Part, 16 Part, 17 Part, 18 Part, 19 Part, 20 Part, 21, 22 Part, 22/9, 23 Part, 23/3, 24 Part, 25 Part, 26, 27, 28, 29 Part, 30 Part, 31 Part, 32 Part, 33 Part, 34 Part, 37 Part, 38 Part, 38/7, 39 Part, 40 Part, 41 Part, 42 Part, 43, 44 Part, 44/14, 45 Part, 45/6, 46 Part, 53 Part, 55 Part, 58 Part, 59 Part, 60 Part, 61 Part, 65 Part, 66 Part, 67 Part, 68 Part, 69 Part, 70 Part, 71 Part, 72 Part, 73 Part, 74 Part, 75 Part,

	76 Part, 77 Part, 78 Part, 80 Part, 81 Part, 82 Part, 83 Part, 84 Part, 85 Part, 86 Part, 87 Part, 88 Part, 89 Part, 90 Part, 91 Part, 92 Part, 93 Part, 94 Part, 95 Part, 96 Part, 97 Part, 98 Part, 99 Part
Proposed Road	Nil

Table 185: Salem LPA - Salem West Taluk - Karichipatti - Schedule

Salem West Taluk - Karichipatti	
Land Use	Survey Numbers
Residential	Nil
Commercial	Nil
Industrial	1, 2, 3, 4, 5, 6, 7, 8, 9, 10, 11, 12, 13, 14, 15, 16, 17, 18, 19, 20, 21, 22, 23, 24, 25, 26, 27, 28, 29, 30, 31, 32, 33, 34, 35, 36, 37, 38, 39, 40, 41, 42, 43, 44, 45, 46, 47, 48, 49, 50, 51, 52, 53, 54, 55, 56, 57, 58, 59, 60, 61, 62, 63, 64, 65, 66, 67, 68, 69, 70, 71
Institutional	Nil
Open Space and Recreational	Nil
Agricultural Use	Nil
Forest and Hill	Nil
Water bodies	Nil
Transportation	Nil
Proposed Road	Nil

Table 186: Salem LPA - Salem West Taluk - Keeraipappambadi - Schedule

Salem West Taluk - Keeraipappambadi	
Land Use	Survey Numbers
Residential	1 Part, 2 Part, 3 Part, 4 Part, 5 Part, 7 Part, 10 Part, 11 Part, 12 Part, 13 Part, 14 Part, 15 Part, 16 Part, 18 Part, 19 Part, 20 Part, 21 Part, 22 Part, 23 Part, 24 Part, 25 Part, 26 Part, 27 Part, 27/4, 31 Part, 33 Part, 40 Part, 44 Part, 45 Part, 46 Part, 47 Part, 49 Part, 51 Part, 52 Part, 53 Part, 54 Part, 55 Part, 56 Part, 57 Part, 59 Part, 61 Part, 62 Part, 62/3 Part, 62/12, 63 Part, 64 Part, 65 Part, 66 Part, 67 Part, 68 Part, 69 Part, 70 Part, 72 Part, 73 Part, 74 Part, 75 Part, 76 Part, 77 Part, 78 Part, 79 Part, 80 Part, 81 Part, 82 Part, 83 Part, 84 Part, 86 Part, 88 Part, 91 Part, 94 Part, 95 Part, 97 Part, 98 Part, 99 Part, 103 Part, 104 Part, 105 Part, 106 Part, 107 Part, 108 Part, 109 Part, 110 Part, 111 Part, 112 Part, 113 Part, 114 Part, 115 Part, 116 Part, 117 Part, 118 Part, 119 Part, 120 Part, 121 Part, 122 Part, 123 Part, 124 Part, 129 Part, 130 Part, 131 Part, 132 Part, 133 Part, 134 Part, 135 Part, 136 Part, 137 Part, 138 Part, 139 Part, 141 Part, 143 Part, 144 Part, 147 Part, 148 Part, 152 Part, 153 Part, 154 Part, 155 Part, 156 Part, 157 Part, 158 Part, 159 Part, 160 Part, 161 Part, 162 Part, 164 Part, 166 Part, 167 Part
Commercial	47 Part, 65 Part, 68 Part, 106 Part, 107 Part, 115 Part, 132 Part, 148 Part, 152 Part
Industrial	25 Part, 132 Part
Institutional	13 Part, 23 Part, 53 Part, 65/1, 68 Part, 69/2, 76 Part, 83 Part, 84 Part, 105 Part, 106 Part, 107 Part, 116 Part, 136 Part, 137 Part, 138 Part, 148 Part, 150 Part, 153/2, 165/3
Open Space and Recreational	Nil
Agricultural Use	1 Part, 2 Part, 3 Part, 4 Part, 4/2, 5 Part, 6, 7 Part, 8, 9, 10 Part, 11 Part, 12 Part, 13 Part, 14 Part, 15 Part, 16 Part, 17, 18 Part, 19 Part, 20 Part, 21 Part, 22 Part, 23 Part, 24 Part, 25 Part, 26 Part, 27 Part, 27/1, 28 Part, 29, 30, 31 Part, 32, 33 Part, 34, 35, 36, 37, 38, 39, 40 Part, 41 Part, 42 Part, 43, 44 Part, 45 Part, 46 Part, 47 Part, 48 Part, 49 Part, 50, 51 Part, 52 Part, 53 Part, 54 Part, 55 Part, 56 Part, 57 Part, 58, 59 Part, 60, 61 Part, 62 Part, 62/3 Part, 63 Part, 64 Part, 65 Part, 66 Part, 67 Part, 68 Part, 69 Part, 70 Part, 71, 72 Part, 73 Part, 74 Part, 75 Part, 76 Part, 77 Part, 78 Part, 79 Part, 80 Part, 81 Part, 82 Part, 83 Part, 84 Part, 86 Part, 87, 88 Part, 91 Part, 92, 93 Part, 94 Part, 95 Part, 96/2, 97 Part, 98 Part, 99 Part, 100 Part, 103 Part, 104 Part, 105 Part, 106 Part, 107 Part, 108 Part, 109 Part, 110 Part, 111 Part, 112 Part, 113 Part, 114 Part, 115 Part, 116 Part, 117 Part, 118 Part, 119 Part, 120 Part, 121 Part, 122 Part, 123 Part, 124 Part, 125 Part, 127, 128 Part, 129 Part, 130 Part, 131 Part, 132

	Part, 133 Part, 134 Part, 135 Part, 136 Part, 137 Part, 138 Part, 139 Part, 141 Part, 143 Part, 144 Part, 145, 146 Part, 147 Part, 148 Part, 150 Part, 151 Part, 152 Part, 153 Part, 155 Part, 156 Part, 157 Part, 158 Part, 159 Part, 160 Part, 161 Part, 162 Part, 164 Part, 165 Part, 166 Part, 166/1, 167 Part
Forest and Hill	105 Part, 139 Part
Water bodies	1 Part, 11 Part, 52 Part, 106 Part, 149/1, 149/2A, 149/2C, 162/10, 163 Part, 165/2
Transportation	1 Part, 3 Part, 4 Part, 5 Part, 10 Part, 11 Part, 12 Part, 13 Part, 14 Part, 16 Part, 19 Part, 21 Part, 23 Part, 24 Part, 25 Part, 26 Part, 27 Part, 28 Part, 40 Part, 41 Part, 42 Part, 44 Part, 45 Part, 46 Part, 47 Part, 48 Part, 49 Part, 51 Part, 53 Part, 59 Part, 61 Part, 62 Part, 62/3 Part, 64 Part, 65 Part, 66/1, 66/3, 67 Part, 67/5, 68/16, 69 Part, 72/1, 73 Part, 74 Part, 75 Part, 76 Part, 77 Part, 78 Part, 79 Part, 80 Part, 81 Part, 82 Part, 83 Part, 84 Part, 85, 86 Part, 88 Part, 89, 90, 91 Part, 93 Part, 94 Part, 95 Part, 95/2, 96/1, 97 Part, 98 Part, 99 Part, 100 Part, 101, 102, 103 Part, 104 Part, 105 Part, 106 Part, 107 Part, 108 Part, 110 Part, 111 Part, 113 Part, 114 Part, 115 Part, 115/1, 116 Part, 117 Part, 118 Part, 119 Part, 119/8, 120 Part, 121 Part, 122 Part, 123 Part, 124 Part, 125 Part, 126, 128 Part, 129 Part, 129/11, 130 Part, 130/4, 131 Part, 132 Part, 133 Part, 134 Part, 135 Part, 135/11, 136 Part, 137 Part, 138 Part, 140, 141 Part, 142, 143 Part, 144 Part, 146 Part, 147 Part, 148 Part, 149 Part, 150 Part, 150/3, 151/2, 152 Part, 152/3, 153 Part, 153/3, 153/7, 154 Part, 154/9, 155 Part, 156 Part, 156/1, 157 Part, 158 Part, 158/1, 159 Part, 160 Part, 161 Part, 162 Part, 163 Part, 165 Part, 166/7, 167 Part
Proposed Road	Nil

Table 187: Salem LPA - Salem West Taluk - Kottanur - Schedule

Salem West Taluk - Kottanur	
Land Use	Survey Numbers
Residential	1 Part, 2 Part, 4 Part, 6 Part, 6/11, 6/14 Part, 7 Part, 8 Part, 9 Part, 10 Part, 11 Part, 12 Part, 13 Part, 14 Part, 15 Part, 16 Part, 17 Part, 18 Part, 19 Part, 20 Part, 23 Part, 24 Part, 25 Part, 27 Part, 27/1 Part, 28 Part, 31 Part, 32 Part, 37 Part, 40 Part, 41 Part, 42 Part, 43 Part, 44 Part, 45 Part, 45/1 Part, 46 Part, 47 Part, 49 Part, 50 Part, 51 Part, 51/12, 52 Part, 53 Part, 54 Part, 55 Part, 56 Part, 58 Part, 59 Part, 62 Part, 63 Part, 65 Part, 65/5 Part, 68 Part, 69 Part, 70 Part, 71 Part, 71/4 Part, 72 Part, 73 Part, 74 Part, 78 Part, 80 Part, 81 Part, 82 Part, 83 Part, 84 Part, 85 Part, 85/7 Part, 86 Part, 87 Part, 87/4 Part
Commercial	Nil
Industrial	Nil
Institutional	4 Part, 6 Part, 10 Part, 13 Part, 15 Part, 16 Part, 17 Part, 20 Part, 23 Part, 27/1 Part, 27/7 Part, 28 Part, 43 Part, 44/9 Part, 45 Part, 45/1 Part, 52 Part, 65 Part, 69 Part, 70 Part, 78 Part, 87/4 Part
Open Space and Recreational	1 Part, 2 Part, 3 Part, 4 Part, 6 Part, 7 Part, 36 Part, 37 Part, 39 Part, 58 Part
Agricultural Use	1 Part, 2 Part, 3 Part, 4 Part, 6 Part, 6/14 Part, 7 Part, 8 Part, 9 Part, 10 Part, 11 Part, 11/8, 12 Part, 13 Part, 14 Part, 15 Part, 16 Part, 17 Part, 18 Part, 19 Part, 20 Part, 21 Part, 22 Part, 23 Part, 24 Part, 25 Part, 26 Part, 27 Part, 27/1 Part, 27/7 Part, 28 Part, 29, 30 Part, 31 Part, 32 Part, 33, 34, 35, 36 Part, 37 Part, 39 Part, 40 Part, 41 Part, 42 Part, 43 Part, 44 Part, 44/9 Part, 45 Part, 45/1 Part, 46 Part, 47 Part, 48, 49 Part, 50 Part, 51 Part, 53 Part, 54 Part, 55 Part, 56 Part, 58 Part, 59 Part, 62 Part, 63 Part, 65 Part, 65/5 Part, 68 Part, 69 Part, 70 Part, 71 Part, 71/4 Part, 72 Part, 73 Part, 74 Part, 74/4 Part, 74/9, 74/12, 75 Part, 77 Part, 78 Part, 79 Part, 79/3 Part, 80 Part, 81 Part, 82 Part, 83 Part, 84 Part, 84/4, 85 Part, 85/7 Part, 86 Part, 87 Part, 87/4 Part
Forest and Hill	79/3 Part, 83 Part, 84 Part, 85 Part, 85/7 Part, 87/4 Part
Water bodies	3/10, 5 Part, 25 Part, 38, 57 Part, 59 Part, 59/6 Part, 59/11, 60 Part, 61, 64 Part, 66 Part, 67 Part, 70/2 Part, 71/4 Part, 71/5 Part, 73/1 Part, 74/5 Part, 76 Part, 77/3 Part, 78/5 Part, 83/6 Part, 84 Part, 84/7
Transportation	1 Part, 2 Part, 5 Part, 6 Part, 7 Part, 10 Part, 11 Part, 12 Part, 13 Part, 14 Part, 15 Part, 16 Part, 17 Part, 18 Part, 20 Part, 21 Part, 22 Part, 23 Part, 24 Part, 25 Part, 26 Part, 27 Part, 27/1 Part, 27/7 Part, 28 Part, 30 Part, 32 Part, 37 Part, 40 Part, 41 Part, 42 Part, 43 Part, 44 Part, 44/9 Part, 45 Part, 45/1 Part, 46 Part, 47 Part, 50 Part, 51 Part, 51/9, 52 Part, 52/18, 53 Part, 54 Part, 55 Part, 56 Part, 57 Part, 58 Part, 59 Part, 59/6 Part, 60 Part, 62 Part, 63 Part, 64 Part, 65 Part, 66 Part, 67 Part, 68 Part, 68/1, 69

	Part, 70 Part, 70/2 Part, 71 Part, 71/4 Part, 71/5 Part, 72 Part, 73 Part, 73/1 Part, 74 Part, 74/4 Part, 74/5 Part, 75 Part, 76 Part, 77 Part, 77/3 Part, 78 Part, 78/5 Part, 79/3 Part, 80 Part, 81 Part, 82 Part, 83 Part, 83/6 Part, 84 Part, 85 Part, 85/7 Part, 86 Part, 87 Part, 87/4 Part
Proposed Road	Nil

Table 188: Salem LPA - Salem West Taluk - Kullanampatti - Schedule

Salem West Taluk - Kullanampatti	
Land Use	Survey Numbers
Residential	19 Part, 20 Part, 21 Part, 22 Part, 23 Part, 24 Part
Commercial	Nil
Industrial	1, 2, 3, 4, 5, 6, 7, 8, 9, 10, 11, 12, 13, 14, 15, 16, 17, 18 Part, 19 Part, 23 Part, 25, 26, 27, 28, 29, 30, 31, 32, 33, 34, 35
Institutional	20 Part
Open Space and Recreational	Nil
Agricultural Use	19 Part, 20 Part, 21 Part, 22 Part, 23 Part, 24 Part
Forest and Hill	Nil
Water bodies	Nil
Transportation	18 Part, 19 Part, 23 Part, 24 Part
Proposed Road	Nil

Table 189: Salem LPA - Salem West Taluk - Laguvampatti - Schedule

Salem West Taluk - Laguvampatti	
Land Use	Survey Numbers
Residential	1 Part, 2 Part, 3 Part, 4 Part, 5 Part, 6 Part, 8 Part, 9 Part, 10 Part, 11 Part, 12 Part, 13 Part, 16 Part, 17 Part, 18 Part, 19 Part, 20 Part, 23 Part, 25 Part, 26 Part, 27 Part, 28 Part, 32 Part, 34 Part, 35 Part, 37 Part, 38 Part, 39 Part, 40 Part, 41 Part, 42 Part, 43 Part, 44 Part, 45 Part, 46 Part
Commercial	2 Part, 25 Part
Industrial	Nil
Institutional	2 Part, 3 Part, 4 Part, 5 Part, 17 Part, 23 Part, 25 Part, 28 Part, 35 Part, 45 Part
Open Space and Recreational	Nil
Agricultural Use	1 Part, 2 Part, 3 Part, 4 Part, 5 Part, 6 Part, 8 Part, 10 Part, 11 Part, 12 Part, 13 Part, 16 Part, 17 Part, 18 Part, 23 Part, 26 Part, 27 Part, 28 Part, 32 Part, 34 Part, 35 Part, 36 Part, 37 Part, 38 Part, 39 Part, 40 Part, 41 Part, 42 Part, 43 Part, 44 Part, 45 Part, 46 Part
Forest and Hill	16 Part
Water bodies	7 Part, 16 Part, 17 Part, 18 Part, 23 Part, 24, 33, 35 Part, 36 Part, 37 Part, 38 Part, 39 Part, 40 Part, 43 Part
Transportation	1 Part, 2 Part, 3 Part, 4 Part, 5 Part, 6 Part, 7 Part, 8 Part, 9 Part, 10 Part, 11 Part, 12 Part, 13 Part, 14, 15, 16 Part, 17 Part, 18 Part, 19 Part, 20 Part, 21, 22, 23 Part, 25 Part, 26 Part, 27 Part, 28 Part, 29, 30, 31, 32 Part, 34 Part, 35 Part, 36 Part, 37 Part, 38 Part, 39 Part, 40 Part, 41 Part, 42 Part, 43 Part, 44 Part, 45 Part, 46 Part
Proposed Road	Nil

Table 190: Salem LPA - Salem West Taluk - Majara Gollappatti - Schedule

Salem West Taluk - Majara Gollappatti	
Land Use	Survey Numbers
Residential	1 Part, 2 Part, 3 Part, 4 Part, 5 Part, 7 Part, 9 Part, 10 Part, 11 Part, 12 Part, 13 Part, 14 Part, 15 Part, 16 Part, 17 Part, 18 Part, 19 Part, 20 Part, 23 Part, 24 Part, 25 Part, 26 Part, 27 Part
Commercial	3 Part, 9 Part, 10 Part, 12 Part, 13 Part, 16 Part, 20 Part
Industrial	28 Part
Institutional	2 Part, 3 Part, 4 Part, 5 Part, 7 Part, 9 Part, 10 Part, 11 Part, 12 Part, 13 Part, 14 Part, 15 Part, 16 Part, 17 Part, 18 Part, 20 Part, 21 Part, 22 Part, 23 Part, 24 Part, 25 Part, 27 Part, 28 Part, 29 Part, 30 Part, 31, 32
Open Space and Recreational	Nil
Agricultural Use	1 Part, 2 Part, 3 Part, 4 Part, 10 Part, 11 Part, 19 Part, 20 Part, 25 Part, 26 Part, 27 Part
Forest and Hill	Nil
Water bodies	1 Part, 2 Part, 3 Part
Transportation	1 Part, 2 Part, 3 Part, 4 Part, 5 Part, 6, 7 Part, 8, 9 Part, 10 Part, 11 Part, 12 Part, 13 Part, 14 Part, 15 Part, 16 Part, 17 Part, 18 Part, 19 Part, 20 Part, 21 Part, 22 Part, 23 Part, 24 Part, 25 Part, 26 Part, 27 Part, 28 Part, 29 Part, 30 Part
Proposed Road	Nil

Table 191: Salem LPA - Salem West Taluk - Mallamuppanpatti - Schedule

Salem West Taluk - Mallamuppanpatti	
Land Use	Survey Numbers
Residential	1 Part, 2 Part, 3 Part, 6 Part, 9 Part, 10 Part, 13 Part, 14 Part, 15 Part, 16 Part, 18 Part, 20 Part, 21 Part, 22 Part, 23 Part, 24 Part, 27 Part, 28 Part, 29 Part, 31 Part, 32 Part, 33 Part, 34 Part, 35 Part, 36 Part, 38 Part, 39 Part, 41 Part, 42 Part, 43 Part, 45 Part, 48 Part, 49 Part, 50 Part, 51 Part, 52 Part, 53 Part, 54 Part, 55 Part, 56 Part, 57 Part, 58 Part, 59 Part, 61 Part, 62 Part, 63 Part, 64 Part, 65 Part, 66 Part, 68 Part, 70 Part, 72 Part, 73 Part, 74 Part, 75 Part, 76 Part, 77 Part, 78 Part, 79 Part, 80 Part, 81 Part, 82 Part, 83 Part, 85 Part, 86 Part, 87 Part, 89 Part, 90 Part, 92 Part, 93 Part, 94 Part, 97 Part, 98 Part, 99 Part, 100 Part, 101 Part, 102 Part, 103 Part, 104 Part, 108 Part, 109 Part, 111 Part, 112 Part, 114 Part, 115 Part, 116 Part
Commercial	21 Part, 22 Part, 24 Part, 41 Part, 51 Part, 54 Part, 55 Part, 56 Part, 57 Part, 64 Part, 66 Part, 68 Part, 70 Part, 72 Part, 74 Part, 75 Part, 77 Part, 78 Part, 81 Part, 86 Part, 92 Part, 93 Part, 97 Part, 98 Part, 100 Part, 102 Part, 103 Part, 108 Part, 109 Part, 111 Part, 112 Part, 114 Part, 115 Part, 116 Part
Industrial	1 Part, 6 Part, 45 Part, 58 Part
Institutional	3 Part, 6 Part, 18 Part, 33 Part, 34 Part, 53 Part, 58 Part, 59 Part, 68 Part, 70 Part, 72 Part, 73 Part, 74 Part, 76 Part, 77 Part, 83 Part, 87 Part, 92 Part, 97 Part, 101 Part, 102 Part, 103 Part, 104 Part, 111 Part, 112 Part, 114 Part, 115 Part, 116 Part
Open Space and Recreational	94 Part
Agricultural Use	1 Part, 2 Part, 3 Part, 6 Part, 9 Part, 10 Part, 12, 13 Part, 14 Part, 15 Part, 16 Part, 18 Part, 20 Part, 21 Part, 22 Part, 23 Part, 24 Part, 27 Part, 28 Part, 29 Part, 31 Part, 32 Part, 33 Part, 34 Part, 35 Part, 36 Part, 38 Part, 39 Part, 41 Part, 42 Part, 45 Part, 48 Part, 49 Part, 50 Part, 51 Part, 52 Part, 53 Part, 54 Part, 55 Part, 56 Part, 57 Part, 58 Part, 59 Part, 60, 61 Part, 62 Part, 63 Part, 64 Part, 65 Part, 66 Part, 68 Part, 70 Part, 72 Part, 73 Part, 74 Part, 75 Part, 76 Part, 77 Part, 78 Part, 79 Part, 80 Part, 81 Part, 82 Part, 83 Part, 85 Part, 86 Part, 87 Part, 89 Part, 90 Part, 92 Part, 93 Part, 94 Part, 97 Part, 98 Part, 99 Part, 100 Part, 101 Part, 102 Part, 103 Part, 104 Part, 109 Part, 111 Part, 112 Part, 114 Part, 115 Part, 116 Part
Forest and Hill	6 Part
Water bodies	11, 13/1, 14/6, 16/5, 18 Part, 30, 37 Part, 40 Part, 46, 47 Part, 68/15
Transportation	1 Part, 2 Part, 3 Part, 4, 5, 6 Part, 7, 8, 9 Part, 13 Part, 14 Part, 15 Part, 16 Part, 17, 18 Part, 19, 20 Part, 21 Part, 23 Part, 24 Part, 25, 26, 27 Part, 28

	Part, 29 Part, 31 Part, 32 Part, 33 Part, 34 Part, 35 Part, 36 Part, 37 Part, 38 Part, 39 Part, 40 Part, 41 Part, 42 Part, 43 Part, 44, 45 Part, 47 Part, 48 Part, 49 Part, 50 Part, 51 Part, 52 Part, 53 Part, 54 Part, 55 Part, 56 Part, 57 Part, 58 Part, 59 Part, 61 Part, 62 Part, 63 Part, 64 Part, 66 Part, 67, 68 Part, 69, 70 Part, 71, 72 Part, 73 Part, 74 Part, 75 Part, 76 Part, 77 Part, 78 Part, 79 Part, 80 Part, 81 Part, 82 Part, 83 Part, 84, 85 Part, 86 Part, 87 Part, 88, 89 Part, 90 Part, 91, 92 Part, 93 Part, 94 Part, 95, 96, 97 Part, 98 Part, 99 Part, 100 Part, 101 Part, 102 Part, 103 Part, 104 Part, 105, 106, 107, 108 Part, 109 Part, 110, 111 Part, 112 Part, 113, 114 Part, 115 Part, 116 Part, 117
Proposed Road	Nil

Table 192: Salem LPA - Salem West Taluk - Mallaravuthanpatti - Schedule

Salem West Taluk - Mallaravuthanpatti	
Land Use	Survey Numbers
Residential	18 Part, 19 Part, 21, 22 Part
Commercial	Nil
Industrial	1, 2, 3, 4, 5, 6, 7, 8, 9, 10, 11, 12, 13, 14, 15, 16 Part, 18 Part, 19 Part
Institutional	Nil
Open Space and Recreational	Nil
Agricultural Use	19 Part, 22 Part
Forest and Hill	Nil
Water bodies	Nil
Transportation	16 Part, 17, 18 Part, 19 Part, 22 Part
Proposed Road	Nil

Table 193: Salem LPA - Salem West Taluk - Maramangalattupatti - Schedule

Salem West Taluk - Maramangalattupatti	
Land Use	Survey Numbers
Residential	1 Part, 1/1 Part, 2 Part, 3 Part, 4 Part, 5 Part, 6 Part, 8 Part, 9 Part, 9/1 Part, 10 Part, 11 Part, 12 Part, 13 Part, 14 Part, 15 Part, 16 Part, 17 Part, 18 Part, 19 Part, 20 Part, 21 Part, 70 Part, 71 Part, 72 Part, 73 Part, 75 Part, 77 Part, 78 Part, 82 Part, 83 Part, 84 Part, 85 Part, 85/2 Part, 86 Part, 86/1 Part, 87/2 Part, 87/7 Part, 88 Part, 89 Part, 90 Part, 91 Part, 91/8 Part, 92/2A1B, 93 Part, 93/1 Part, 94 Part, 95 Part, 97 Part, 97/6 Part, 99 Part, 102 Part, 103 Part, 104 Part, 105 Part, 105/5 Part, 106/1 Part, 106/2 Part, 107 Part, 108 Part, 109 Part, 117 Part, 118 Part, 119 Part, 120 Part, 122 Part, 123 Part, 124 Part, 125 Part, 126 Part, 127 Part, 128 Part, 129 Part, 130 Part, 131 Part, 132 Part, 133 Part, 134 Part, 135 Part, 136 Part
Commercial	10 Part, 11 Part, 12 Part, 15 Part, 21 Part, 70 Part, 71 Part, 85 Part, 102 Part, 108 Part, 109 Part, 117 Part, 118 Part, 120 Part, 122 Part, 136 Part
Industrial	5 Part, 9/1 Part, 23 Part, 24 Part, 31 Part, 32 Part, 33 Part, 34 Part, 35, 36, 37, 38, 39, 40, 41, 42, 43, 44, 45, 46, 47, 48, 49, 50, 51, 52, 53, 54, 55, 56, 57, 58 Part, 60 Part, 61, 62, 63 Part, 66 Part, 67 Part, 73 Part, 87/1 Part, 112 Part, 113 Part, 114 Part, 115 Part, 130 Part, 140 Part, 141, 142 Part, 143, 144, 145
Institutional	1/1 Part, 9 Part, 17 Part, 21 Part, 85/2 Part, 91/8 Part, 94 Part, 95 Part, 99 Part, 105/1 Part, 106/1 Part, 106/2 Part, 124 Part, 134 Part, 135 Part
Open Space and Recreational	5 Part, 12 Part, 103 Part, 125 Part
Agricultural Use	1 Part, 1/1 Part, 2 Part, 3 Part, 4 Part, 5 Part, 6 Part, 8 Part, 8/6, 8/20, 9 Part, 9/1 Part, 9/14, 10 Part, 11 Part, 12 Part, 13 Part, 14 Part, 15 Part, 16 Part, 17 Part, 18 Part, 19 Part, 20 Part, 21 Part, 70 Part, 72 Part, 73 Part, 75 Part, 77 Part, 78 Part, 82 Part, 83 Part, 84 Part, 85 Part, 85/2 Part, 86 Part, 86/1 Part, 87/2 Part, 87/3A Part, 87/3B, 87/5, 87/7 Part, 87/8 Part, 88 Part, 89 Part, 90 Part, 91 Part, 91/8 Part, 91/9, 92/2A1A, 92/2B, 93 Part, 93/1 Part, 94 Part, 95 Part, 96/1A, 96/1B, 97 Part, 97/6 Part, 99 Part, 103 Part, 104 Part, 105 Part, 106/1 Part, 106/2 Part, 107 Part, 108 Part, 109 Part, 117 Part, 118 Part, 119 Part, 120 Part, 122 Part, 123 Part, 124 Part, 125 Part, 126 Part, 127 Part, 128 Part, 129 Part, 130 Part, 131 Part, 132 Part, 133 Part, 134 Part, 135 Part, 136 Part
Forest and Hill	87/1 Part, 87/7 Part, 87/8 Part, 106/2 Part
Water bodies	86 Part, 86/1 Part, 87/6, 90/1, 97/6 Part
Transportation	1 Part, 1/1 Part, 2 Part, 3 Part, 4 Part, 5 Part, 6 Part, 7, 8 Part, 9 Part, 9/1 Part, 9/12A, 10 Part, 10/5, 11 Part, 12 Part, 13 Part, 14 Part, 14/1D1, 14/1E, 15 Part, 16 Part, 17 Part, 18 Part, 18/18, 19 Part, 19/9, 20 Part,

	20/19A, 21 Part, 21/12, 22, 23 Part, 24 Part, 25, 26, 27, 28, 29, 30, 31 Part, 32 Part, 33 Part, 34 Part, 58 Part, 59, 60 Part, 63 Part, 64, 65, 66 Part, 67 Part, 68, 69, 70 Part, 71 Part, 71/1, 72 Part, 72/5, 73 Part, 74, 75 Part, 76, 77 Part, 78 Part, 78/14B, 79, 80, 81, 82 Part, 83 Part, 84 Part, 85/2 Part, 86 Part, 86/1 Part, 87/2 Part, 87/3A Part, 87/4, 87/8 Part, 87/9, 88 Part, 89 Part, 90 Part, 91 Part, 91/8 Part, 92/1, 92/2A2, 93 Part, 93/1 Part, 94 Part, 95 Part, 96/2, 97 Part, 98/1, 98/2, 99 Part, 100, 101, 102 Part, 103 Part, 104 Part, 105 Part, 105/1 Part, 105/5 Part, 106/1 Part, 106/2 Part, 107 Part, 108 Part, 109 Part, 109/1A, 110, 111, 112 Part, 113 Part, 114 Part, 115 Part, 116, 117 Part, 118 Part, 119 Part, 120 Part, 121/1, 121/2, 122 Part, 123 Part, 124 Part, 125 Part, 126 Part, 127 Part, 128 Part, 129 Part, 130 Part, 131 Part, 132 Part, 133 Part, 134 Part, 135 Part, 136 Part, 137, 138, 139, 140 Part, 142 Part
Proposed Road	Nil

Table 194: Salem LPA - Salem West Taluk - Muduthurai - Schedule

Salem West Taluk - Muduthurai	
Land Use	Survey Numbers
Residential	Nil
Commercial	Nil
Industrial	1, 2, 3, 4, 5, 6, 7, 8, 9, 10, 11, 12, 13, 14, 15, 16, 17, 18, 19, 20, 21, 22, 23, 24, 25, 26, 27, 28
Institutional	Nil
Open Space and Recreational	Nil
Agricultural Use	Nil
Forest and Hill	Nil
Water bodies	Nil
Transportation	Nil
Proposed Road	Nil

Table 195: Salem LPA - Salem West Taluk - Murungapatti - Schedule

Salem West Taluk - Murungapatti	
Land Use	Survey Numbers
Residential	1 Part, 3 Part, 10 Part, 11 Part, 12 Part, 14 Part, 17 Part, 19 Part, 24 Part, 25 Part, 26 Part, 27 Part, 28 Part, 29 Part, 30 Part, 31 Part, 32 Part, 33 Part, 34 Part, 35 Part, 36 Part, 37 Part, 38 Part, 39 Part, 40 Part, 41 Part, 42 Part, 43 Part, 44 Part, 47 Part, 50 Part, 51 Part, 52 Part, 53 Part, 54 Part, 55 Part, 58 Part, 60 Part, 61 Part, 63 Part, 64 Part, 65 Part, 66, 69 Part, 72 Part, 73 Part, 74 Part, 75 Part, 78 Part, 79 Part, 80 Part, 81 Part, 82 Part, 83 Part, 84 Part, 85 Part, 87 Part, 88 Part, 89 Part, 90 Part, 91 Part, 92 Part, 93 Part, 94 Part, 95 Part, 96 Part, 97 Part, 98 Part, 99 Part, 100 Part, 101 Part, 102 Part
Commercial	74 Part
Industrial	1 Part, 2 Part, 3 Part, 4 Part, 5, 6, 7 Part, 17 Part, 18 Part, 19 Part, 20, 21, 22, 23, 24 Part, 25 Part, 34 Part, 36 Part
Institutional	12 Part, 35 Part, 41 Part, 42 Part, 52 Part, 56 Part, 63 Part, 72 Part, 87 Part, 96 Part
Open Space and Recreational	Nil
Agricultural Use	1 Part, 3 Part, 7 Part, 8 Part, 10 Part, 11 Part, 12 Part, 14 Part, 14/1, 17 Part, 18 Part, 19 Part, 24 Part, 25 Part, 26 Part, 27 Part, 28 Part, 29 Part, 30 Part, 31 Part, 32 Part, 33 Part, 34 Part, 35 Part, 36 Part, 37 Part, 38 Part, 39 Part, 40 Part, 41 Part, 42 Part, 43 Part, 44 Part, 45, 46, 47 Part, 49 Part, 50 Part, 51 Part, 52 Part, 53 Part, 54 Part, 55 Part, 56 Part, 58 Part, 60 Part, 61 Part, 63 Part, 69 Part, 73 Part, 75 Part, 77 Part, 78 Part, 79 Part, 80 Part, 81 Part, 82 Part, 83 Part, 84 Part, 85 Part, 86 Part, 87 Part, 88 Part, 89 Part, 90 Part, 91 Part, 92 Part, 93 Part, 94 Part, 95 Part, 96 Part, 97 Part, 98 Part, 99 Part, 100 Part, 101 Part, 102 Part
Forest and Hill	80 Part, 101 Part
Water bodies	48, 94/2B, 94/3C, 94/4D, 95/5, 96/6, 97/4, 97/5, 101/3, 102 Part, 102/4
Transportation	1 Part, 2 Part, 3 Part, 4 Part, 7 Part, 8 Part, 9, 10 Part, 11 Part, 12 Part, 13, 14 Part, 15, 16, 17 Part, 18 Part, 19 Part, 24 Part, 25 Part, 26 Part, 27 Part, 28 Part, 29 Part, 30 Part, 31 Part, 32 Part, 33 Part, 33/3, 34 Part, 35 Part, 36 Part, 37 Part, 38 Part, 39 Part, 40 Part, 41 Part, 42 Part, 43 Part, 44 Part, 47 Part, 49 Part, 50 Part, 51 Part, 52 Part, 53 Part, 54 Part, 55 Part, 56 Part, 57, 58 Part, 59, 60 Part, 61 Part, 62, 63 Part, 64 Part, 65 Part, 67, 68, 69 Part, 70, 71, 72 Part, 73 Part, 74 Part, 74/1, 75 Part, 76, 77 Part, 78 Part, 79 Part, 80 Part, 81 Part, 82 Part, 83 Part, 84 Part, 85 Part, 86 Part, 86/1, 87 Part, 88 Part, 90 Part, 90/1, 91 Part, 92 Part, 93 Part, 94/1, 95 Part, 95/3, 96 Part, 97 Part, 98 Part, 99 Part, 100 Part, 101 Part, 102 Part

Proposed Road	Nil
---------------	-----

Table 196: Salem LPA - Salem West Taluk - Nallampatti - Schedule

Salem West Taluk - Nallampatti	
Land Use	Survey Numbers
Residential	5 Part, 11 Part, 12 Part, 13 Part, 13/1 Part, 14 Part, 15 Part, 16 Part, 17 Part, 18 Part, 19 Part, 20 Part, 21 Part, 22 Part, 23 Part, 24 Part, 26 Part, 27 Part, 28 Part, 30 Part, 31 Part, 32 Part, 34 Part, 35 Part, 36 Part, 37 Part, 38 Part, 39 Part, 40 Part, 41 Part, 42 Part, 43 Part, 44 Part, 45 Part, 48 Part, 49 Part, 50 Part, 51 Part, 53 Part, 54 Part, 55 Part, 57 Part, 59 Part, 61 Part
Commercial	49 Part, 55 Part, 59 Part, 61 Part
Industrial	1, 2, 3/1A, 6, 7, 8, 9, 10 Part, 11/1A, 16 Part, 16/1A, 17/1A
Institutional	13 Part, 13/1 Part, 13/16 Part, 15 Part, 19 Part, 22 Part, 28 Part, 33 Part, 39 Part, 53 Part, 57 Part, 61 Part, 62 Part
Open Space and Recreational	18 Part, 49 Part, 53 Part
Agricultural Use	3 Part, 4 Part, 5 Part, 11 Part, 12 Part, 13 Part, 13/1 Part, 13/16 Part, 14 Part, 15 Part, 16 Part, 17 Part, 18 Part, 19 Part, 20 Part, 21 Part, 22 Part, 23 Part, 24 Part, 24/14, 25, 26 Part, 27 Part, 28 Part, 29 Part, 30 Part, 31 Part, 32 Part, 33 Part, 34 Part, 35 Part, 36 Part, 37 Part, 38 Part, 39 Part, 40 Part, 41 Part, 42 Part, 43 Part, 44 Part, 45 Part, 46 Part, 47 Part, 48 Part, 49 Part, 50 Part, 51 Part, 52 Part, 53 Part, 54 Part, 55 Part, 57 Part, 59 Part, 61 Part, 62 Part
Forest and Hill	10/12, 11 Part
Water bodies	3 Part, 4 Part, 5 Part, 17/5 Part, 17/12, 19/1 Part, 24/15 Part, 29 Part, 29/2 Part, 30/9 Part, 36 Part, 36/3, 37 Part, 38 Part, 40 Part, 41 Part, 46/2, 47 Part, 47/1
Transportation	3 Part, 4 Part, 5 Part, 10 Part, 11 Part, 12 Part, 13 Part, 13/1 Part, 14 Part, 15 Part, 16 Part, 17/4, 17/5 Part, 18 Part, 19 Part, 19/1 Part, 20 Part, 21 Part, 22 Part, 23 Part, 24 Part, 24/15 Part, 26 Part, 27 Part, 28 Part, 29 Part, 29/2 Part, 30 Part, 30/9 Part, 31 Part, 32 Part, 33 Part, 34 Part, 36 Part, 37 Part, 38 Part, 39 Part, 40 Part, 42 Part, 42/4, 43 Part, 44 Part, 48 Part, 49 Part, 51 Part, 52 Part, 53 Part, 54 Part, 55 Part, 56, 57 Part, 57/4, 58, 60, 61 Part, 62 Part
Proposed Road	Nil

Table 197: Salem LPA - Salem West Taluk - Nayakkanpatti - Schedule

Salem West Taluk - Nayakkanpatti	
Land Use	Survey Numbers
Residential	1 Part, 2 Part, 3 Part, 4 Part, 5 Part, 6 Part, 7 Part, 8 Part, 9 Part, 10 Part, 11 Part, 12 Part, 13 Part, 14 Part, 15 Part, 16 Part, 17 Part, 18 Part, 20 Part, 24 Part, 25 Part, 26 Part, 27 Part, 28 Part, 29 Part, 30 Part, 31 Part, 32 Part, 33 Part, 35 Part, 36 Part, 37 Part, 38 Part
Commercial	1 Part, 7 Part, 14 Part, 17 Part, 18 Part, 20 Part, 24 Part, 25 Part
Industrial	1 Part, 35 Part
Institutional	7 Part, 8 Part, 10 Part, 14 Part, 25 Part
Open Space and Recreational	5 Part
Agricultural Use	1 Part, 2 Part, 3 Part, 4 Part, 6 Part, 7 Part, 8 Part, 9 Part, 10 Part, 11 Part, 12 Part, 13 Part, 14 Part, 15 Part, 17 Part, 18 Part, 24 Part, 25 Part, 26 Part, 27 Part, 28 Part, 29 Part, 30 Part, 31 Part, 32 Part, 33 Part, 36 Part, 37 Part, 38 Part
Forest and Hill	Nil
Water bodies	6/5, 10 Part, 11 Part, 13 Part, 14 Part, 24 Part, 25 Part, 26 Part, 29 Part
Transportation	1 Part, 2 Part, 5 Part, 6 Part, 7 Part, 8 Part, 9 Part, 10 Part, 11 Part, 12 Part, 13 Part, 14 Part, 15 Part, 16 Part, 17 Part, 18 Part, 19, 20 Part, 21, 22, 23, 24 Part, 25 Part, 26 Part, 27 Part, 28 Part, 29 Part, 30 Part, 31 Part, 32 Part, 33 Part, 35 Part, 36 Part, 37 Part, 38 Part
Proposed Road	Nil

Table 198: Salem LPA - Salem West Taluk - Perumampatti - Schedule

Salem West Taluk - Perumampatti	
Land Use	Survey Numbers
Residential	1 Part, 2 Part, 3 Part, 4 Part, 6 Part, 7 Part, 8 Part, 9 Part, 10 Part, 11 Part, 12 Part, 13 Part, 14 Part, 15 Part, 16 Part, 17 Part, 18 Part, 19 Part, 20 Part, 21 Part, 22 Part, 24 Part, 25 Part, 26 Part, 27 Part, 28 Part, 29 Part, 30 Part, 31 Part, 32 Part, 33 Part, 34 Part, 35 Part, 36 Part, 37 Part, 38 Part, 40 Part, 41 Part, 42 Part, 44 Part, 46 Part, 47 Part, 48 Part, 50 Part, 51 Part, 54 Part, 55 Part, 56 Part, 57 Part, 58 Part, 59 Part, 60 Part, 61 Part, 62 Part, 63 Part, 64 Part, 65 Part, 66 Part, 67 Part, 68 Part, 69 Part, 70 Part, 71 Part, 72 Part, 73 Part, 74 Part, 75 Part
Commercial	19 Part, 31 Part, 34 Part, 35 Part, 47 Part, 51 Part, 54 Part
Industrial	Nil
Institutional	2 Part, 10 Part, 14 Part, 20 Part, 27 Part, 33 Part, 35 Part, 36 Part, 38 Part, 39 Part, 42 Part, 47 Part, 51 Part, 60 Part, 63 Part, 75 Part
Open Space and Recreational	22 Part, 24 Part, 25 Part, 30 Part, 31 Part
Agricultural Use	1 Part, 2 Part, 3 Part, 4 Part, 5 Part, 6 Part, 7 Part, 8 Part, 9 Part, 10 Part, 11 Part, 12 Part, 13 Part, 14 Part, 15 Part, 16 Part, 17 Part, 18 Part, 19 Part, 20 Part, 21 Part, 22 Part, 24 Part, 25 Part, 26 Part, 27 Part, 28 Part, 29 Part, 30 Part, 31 Part, 32 Part, 33 Part, 34 Part, 35 Part, 36 Part, 37 Part, 38 Part, 39 Part, 40 Part, 41 Part, 42 Part, 43 Part, 44 Part, 45 Part, 46 Part, 47 Part, 48 Part, 49 Part, 50 Part, 50/2, 51 Part, 54 Part, 55 Part, 56 Part, 57 Part, 58 Part, 59 Part, 60 Part, 61 Part, 62 Part, 63 Part, 64 Part, 65 Part, 66 Part, 67 Part, 68 Part, 69 Part, 70 Part, 71 Part, 72 Part, 73 Part, 74 Part, 75 Part
Forest and Hill	78, 84
Water bodies	1 Part, 9 Part, 23 Part, 24 Part, 30 Part, 43 Part, 44 Part, 56 Part, 58 Part, 63 Part, 64 Part, 68 Part, 70 Part, 71 Part, 72 Part, 73 Part
Transportation	1 Part, 2 Part, 3 Part, 4 Part, 5 Part, 6 Part, 7 Part, 8 Part, 9 Part, 10 Part, 11 Part, 12 Part, 13 Part, 16 Part, 17 Part, 18 Part, 19 Part, 20 Part, 21 Part, 23 Part, 24 Part, 25 Part, 26 Part, 27 Part, 28 Part, 30 Part, 31 Part, 32 Part, 33 Part, 34 Part, 35 Part, 36 Part, 38 Part, 39 Part, 40 Part, 42 Part, 43 Part, 44 Part, 45 Part, 46 Part, 47 Part, 48 Part, 49 Part, 50 Part, 51 Part, 52, 53, 54 Part, 55 Part, 56 Part, 57 Part, 58 Part, 60 Part, 61 Part, 62 Part, 63 Part, 64 Part, 65 Part, 66 Part, 67 Part, 68 Part, 69 Part, 70 Part, 71 Part, 72 Part, 73 Part, 74 Part, 75 Part
Proposed Road	Nil

Table 199: Salem LPA - Salem West Taluk - Petthampatti - Schedule

Salem West Taluk - Petthampatti	
Land Use	Survey Numbers
Residential	1 Part, 2 Part, 3 Part, 4 Part, 5 Part, 6 Part, 9 Part, 11 Part, 12 Part, 13 Part, 14 Part, 16 Part, 17 Part, 19 Part, 20 Part, 23 Part, 27 Part, 29 Part, 31 Part, 33 Part, 34 Part, 35 Part, 36 Part, 37 Part, 38 Part, 39 Part, 40 Part
Commercial	9 Part, 13 Part, 19 Part, 23 Part
Industrial	27 Part
Institutional	9 Part, 11/4, 14 Part, 20 Part, 21 Part
Open Space and Recreational	16 Part
Agricultural Use	1 Part, 2 Part, 3 Part, 4 Part, 5 Part, 6 Part, 11 Part, 12 Part, 13 Part, 14 Part, 19 Part, 20 Part, 21 Part, 23 Part, 30, 31 Part, 32 Part, 33 Part, 34 Part, 35 Part, 36 Part, 37 Part, 38 Part, 39 Part, 40 Part, 40/2
Forest and Hill	Nil
Water bodies	11/5, 17/5, 31 Part, 31/11
Transportation	1 Part, 2 Part, 3 Part, 5 Part, 6 Part, 7, 8, 10, 11 Part, 12 Part, 13 Part, 14 Part, 15, 16 Part, 16/2, 17 Part, 18, 19 Part, 20 Part, 21 Part, 22, 23 Part, 24, 25, 26, 27 Part, 28, 29 Part, 31 Part, 31/4, 31/7, 32 Part, 33 Part, 34 Part, 35 Part, 36 Part, 36/1, 37 Part, 38 Part, 39 Part
Proposed Road	Nil

Table 200: Salem LPA - Salem West Taluk - Poomandapatti - Schedule

Salem West Taluk - Poomandapatti	
Land Use	Survey Numbers
Residential	6 Part, 7 Part, 8 Part, 9 Part, 10 Part, 10/3 Part, 11 Part
Commercial	Nil
Industrial	1, 2, 3, 4, 5, 6/1, 7/1A, 8/1A, 12, 13, 14, 15, 16, 17, 18, 19, 20, 21, 22, 23, 24, 25, 26, 27, 28, 29, 30, 31, 32, 33, 34
Institutional	Nil
Open Space and Recreational	10 Part
Agricultural Use	6 Part, 7 Part, 8 Part, 9 Part, 10 Part, 10/3 Part, 11 Part
Forest and Hill	Nil
Water bodies	9 Part, 10 Part
Transportation	7 Part, 7/3, 8/8, 9 Part, 10 Part, 10/3 Part, 11 Part
Proposed Road	Nil

Table 201: Salem LPA - Salem West Taluk - Puthur Agraharam - Schedule

Salem West Taluk - Puthur Agraharam	
Land Use	Survey Numbers
Residential	194 Part, 195 Part, 196 Part, 197 Part, 198 Part, 199 Part, 200 Part, 203 Part, 204 Part, 205 Part, 206 Part, 207 Part, 208 Part, 213 Part, 214 Part, 215 Part, 216 Part, 217 Part, 218 Part, 219 Part, 220 Part, 221 Part, 222 Part, 223 Part, 224 Part, 225, 226 Part, 227 Part, 228 Part, 229 Part, 230 Part, 231 Part, 232 Part, 233 Part, 235 Part, 237 Part, 238 Part, 239 Part, 240 Part, 241 Part, 243 Part, 244 Part, 245 Part, 246 Part, 247 Part, 248 Part, 249 Part, 250 Part, 251 Part, 252 Part, 253 Part, 254 Part, 255, 256 Part, 257 Part, 260 Part, 265 Part, 266 Part, 267 Part, 268 Part, 269 Part, 270 Part, 272 Part, 276 Part, 277 Part, 278 Part, 279 Part, 282 Part, 283 Part, 284 Part, 285 Part, 286 Part, 288 Part, 289 Part, 292 Part, 293 Part, 296 Part, 297 Part, 298 Part, 299 Part, 301 Part, 303 Part, 304 Part, 305 Part, 306 Part, 307 Part, 308 Part, 309 Part, 310 Part, 311 Part, 312 Part, 313 Part, 314 Part, 315 Part, 316 Part, 317 Part, 318 Part, 319 Part, 320 Part, 321 Part, 322 Part, 323 Part, 324 Part, 325 Part, 326 Part, 327 Part, 328 Part, 329 Part, 330 Part, 331 Part, 332 Part, 333 Part, 334 Part, 335 Part, 336 Part, 337 Part, 339 Part, 340 Part, 342 Part, 344 Part, 346 Part, 347 Part, 348 Part, 349 Part, 350 Part, 351 Part, 352 Part, 353 Part, 360 Part, 361 Part, 362 Part, 363 Part, 364 Part, 365 Part, 366 Part, 367 Part, 368 Part, 369 Part, 370 Part, 371 Part, 372 Part, 373 Part, 374 Part, 375 Part, 376 Part, 377 Part, 378 Part, 386 Part, 390 Part, 393 Part, 395 Part, 398 Part, 400 Part, 404 Part, 405 Part, 406 Part, 409 Part, 411 Part, 412 Part, 413 Part, 414 Part, 415 Part, 417 Part, 420 Part, 422 Part, 423 Part, 425 Part, 427 Part, 429 Part, 430 Part, 433 Part, 435 Part, 439 Part, 440 Part, 441 Part, 442 Part, 443 Part, 445 Part, 447 Part, 450 Part, 451 Part, 452 Part, 453 Part, 454 Part, 455 Part, 456 Part, 457 Part, 458 Part, 459 Part, 461 Part, 464 Part, 468 Part, 469 Part, 470 Part, 471 Part, 472 Part, 473 Part, 475 Part, 476 Part, 478 Part, 479 Part, 480 Part, 481 Part, 482 Part, 485 Part, 486 Part, 488 Part
Commercial	214 Part, 227 Part, 270 Part, 304 Part, 317 Part, 318 Part, 332 Part, 333 Part, 339 Part, 342 Part, 344 Part, 372 Part, 456 Part, 457 Part, 479 Part, 488 Part
Industrial	482 Part, 487 Part, 488 Part
Institutional	194 Part, 224/9, 226 Part, 228 Part, 251 Part, 271 Part, 298 Part, 302 Part, 304 Part, 306 Part, 319/3, 320 Part, 323 Part, 332 Part, 334 Part, 337 Part, 339 Part, 340 Part, 342 Part, 344 Part, 348 Part, 360 Part, 409 Part, 410 Part, 435 Part, 451 Part, 464 Part, 468 Part, 469 Part, 472 Part, 475 Part, 478 Part, 486 Part

Open Space and Recreational	321 Part
Agricultural Use	194 Part, 195 Part, 196 Part, 197 Part, 198 Part, 199 Part, 200 Part, 203 Part, 204 Part, 205 Part, 206 Part, 207 Part, 208 Part, 214 Part, 215 Part, 217 Part, 218 Part, 219 Part, 220 Part, 221 Part, 222 Part, 223 Part, 224 Part, 226 Part, 227 Part, 228 Part, 229 Part, 230 Part, 231 Part, 232 Part, 233 Part, 235 Part, 237 Part, 238 Part, 239 Part, 240 Part, 241 Part, 243 Part, 244 Part, 245 Part, 246 Part, 247 Part, 248 Part, 249 Part, 250 Part, 251 Part, 252 Part, 254 Part, 256 Part, 257 Part, 260 Part, 265 Part, 266 Part, 267 Part, 268 Part, 269 Part, 270 Part, 271 Part, 272 Part, 273 Part, 274 Part, 275 Part, 276 Part, 277 Part, 278 Part, 279 Part, 280, 281 Part, 282 Part, 283 Part, 284 Part, 285 Part, 286 Part, 287, 288 Part, 289 Part, 291 Part, 292 Part, 293 Part, 296 Part, 297 Part, 298 Part, 299 Part, 300, 301 Part, 302 Part, 303 Part, 304 Part, 305 Part, 306 Part, 307 Part, 308 Part, 309 Part, 310 Part, 311 Part, 312 Part, 313 Part, 314 Part, 315 Part, 316 Part, 317 Part, 318 Part, 319 Part, 320 Part, 321 Part, 322 Part, 323 Part, 324 Part, 325 Part, 326 Part, 327 Part, 328 Part, 329 Part, 330 Part, 331 Part, 332 Part, 334 Part, 335 Part, 336 Part, 337 Part, 339 Part, 340 Part, 344 Part, 346 Part, 347 Part, 348 Part, 349 Part, 350 Part, 351 Part, 352 Part, 353 Part, 359 Part, 360 Part, 361 Part, 362 Part, 363 Part, 364 Part, 365 Part, 366 Part, 367 Part, 368 Part, 369 Part, 370 Part, 371 Part, 372 Part, 373 Part, 374 Part, 375 Part, 376 Part, 377 Part, 378 Part, 386 Part, 390 Part, 393 Part, 395 Part, 398 Part, 400 Part, 403, 404 Part, 405 Part, 406 Part, 406/4, 409 Part, 410 Part, 411 Part, 412 Part, 413 Part, 414 Part, 415 Part, 417 Part, 420 Part, 422 Part, 423 Part, 424 Part, 425 Part, 427 Part, 428, 429 Part, 430 Part, 431 Part, 432, 433 Part, 435 Part, 439 Part, 440 Part, 441 Part, 442 Part, 443 Part, 444, 445 Part, 446, 447 Part, 450 Part, 451 Part, 452 Part, 453 Part, 454 Part, 455 Part, 456 Part, 457 Part, 458 Part, 459 Part, 460, 461 Part, 464 Part, 468 Part, 469 Part, 470 Part, 471 Part, 472 Part, 473 Part, 475 Part, 476 Part, 477 Part, 478 Part, 479 Part, 480 Part, 481 Part, 482 Part, 485 Part, 486 Part, 487 Part, 488 Part
Forest and Hill	199 Part, 271 Part
Water bodies	209/2, 210/2, 211/2, 212/2, 214/2, 234 Part, 236 Part, 242 Part, 252 Part, 253 Part, 268 Part, 270 Part, 271 Part, 272 Part, 274 Part, 275 Part, 289 Part, 290 Part, 294 Part, 295 Part, 340 Part, 344/1, 359 Part, 360 Part, 385 Part, 391, 392, 394, 395/2, 396, 397, 398 Part, 399, 400 Part, 401, 402, 407, 408 Part, 416 Part, 418, 419 Part, 421, 424 Part, 426, 431 Part, 434, 436, 437 Part, 438, 441 Part, 442 Part, 443 Part, 453 Part, 457 Part, 458 Part, 483 Part, 484 Part, 485 Part, 488 Part, 489, 490, 491 Part
Transportation	194 Part, 195 Part, 196 Part, 197 Part, 199 Part, 200 Part, 201, 202, 203 Part, 205 Part, 206 Part, 207 Part, 208 Part, 209/1, 210/1, 211/1, 212/1, 213 Part, 214 Part, 215 Part, 216 Part, 217 Part, 218 Part, 219 Part, 220

	Part, 221 Part, 222 Part, 223 Part, 224 Part, 226 Part, 227 Part, 228 Part, 229 Part, 230 Part, 231 Part, 233 Part, 234 Part, 236 Part, 238 Part, 239 Part, 240 Part, 241 Part, 242 Part, 243 Part, 245 Part, 246 Part, 246/1, 247 Part, 248 Part, 249/1, 250 Part, 250/1, 251 Part, 252 Part, 253 Part, 254 Part, 257 Part, 258, 259, 260 Part, 261, 262, 263, 264, 265 Part, 266 Part, 267 Part, 268 Part, 269 Part, 270 Part, 271 Part, 272 Part, 273 Part, 276 Part, 277 Part, 278 Part, 279 Part, 281 Part, 282 Part, 283 Part, 284 Part, 285 Part, 286 Part, 288 Part, 289 Part, 290 Part, 291 Part, 292 Part, 293 Part, 294 Part, 295 Part, 296 Part, 297 Part, 298 Part, 299 Part, 304 Part, 305 Part, 306 Part, 307 Part, 310/12, 311 Part, 312/8, 313 Part, 314 Part, 315 Part, 317 Part, 318 Part, 319 Part, 319/1B, 320 Part, 320/1B, 321 Part, 321/2B, 322 Part, 323 Part, 324 Part, 326 Part, 327 Part, 328 Part, 329 Part, 330 Part, 330/3, 331 Part, 332 Part, 333 Part, 335 Part, 336 Part, 337 Part, 338, 339 Part, 340 Part, 341, 342 Part, 343, 344 Part, 345, 346 Part, 347 Part, 347/3, 348 Part, 349 Part, 350 Part, 351 Part, 352 Part, 353 Part, 354, 355, 356, 357, 358, 359 Part, 360 Part, 361 Part, 362 Part, 363 Part, 364 Part, 365 Part, 366 Part, 367 Part, 368 Part, 369 Part, 370 Part, 371 Part, 372 Part, 373 Part, 374 Part, 375 Part, 376 Part, 377 Part, 378 Part, 379, 380, 381, 382, 383, 384, 385 Part, 386 Part, 387, 388, 389, 393 Part, 395 Part, 400 Part, 408 Part, 409 Part, 411 Part, 412 Part, 413 Part, 414 Part, 415 Part, 416 Part, 417 Part, 419 Part, 420 Part, 422 Part, 423 Part, 427 Part, 429 Part, 433 Part, 435 Part, 437 Part, 439 Part, 440 Part, 441 Part, 442 Part, 443 Part, 445 Part, 448, 449, 450 Part, 453 Part, 454 Part, 456 Part, 457 Part, 458 Part, 459 Part, 461 Part, 462, 463, 464 Part, 465, 466, 467, 468 Part, 469 Part, 471 Part, 472 Part, 473 Part, 474, 475 Part, 476 Part, 477 Part, 478 Part, 479 Part, 480 Part, 481 Part, 482 Part, 483 Part, 484 Part, 485 Part, 486 Part, 487 Part, 488 Part, 491 Part
Proposed Road	Nil

Table 202: Salem LPA - Salem West Taluk - Sarkar Gollappatti - Schedule

Salem West Taluk - Sarkar Gollappatti	
Land Use	Survey Numbers
Residential	1 Part, 2 Part, 3 Part, 4 Part, 5 Part, 6 Part, 7 Part, 10 Part, 11 Part, 11/1 Part, 11/4 Part, 12 Part, 12/7 Part, 13 Part, 17 Part, 18 Part, 19 Part, 22 Part, 23 Part, 23/1 Part, 24 Part, 24/16 Part, 25 Part, 33 Part, 34 Part, 35 Part, 36 Part, 37 Part, 38 Part, 39 Part, 40 Part, 41 Part, 42 Part, 43 Part, 44 Part, 45 Part, 46 Part, 47 Part, 48 Part, 49 Part, 50 Part, 51 Part, 52 Part, 53 Part, 53/7 Part, 54 Part, 55 Part, 56 Part
Commercial	6 Part, 7 Part, 11 Part, 12 Part, 13 Part, 17 Part, 18 Part, 22 Part, 25 Part, 39 Part, 55 Part
Industrial	28 Part, 29, 30, 31, 32, 45 Part
Institutional	6 Part, 6/10 Part, 11 Part, 12 Part, 17 Part, 18 Part, 19 Part, 24 Part, 24/16 Part, 25 Part, 33 Part, 53/7 Part, 55 Part, 56/9 Part
Open Space and Recreational	10 Part, 55 Part
Agricultural Use	1 Part, 2 Part, 3 Part, 4 Part, 5 Part, 6 Part, 7 Part, 8 Part, 9, 10 Part, 11 Part, 11/4 Part, 12 Part, 17 Part, 19 Part, 22 Part, 23 Part, 23/1 Part, 24 Part, 25 Part, 33 Part, 34 Part, 35 Part, 36 Part, 37 Part, 38 Part, 39 Part, 40 Part, 41 Part, 42 Part, 43 Part, 44 Part, 45 Part, 46 Part, 47 Part, 48 Part, 49 Part, 50 Part, 51 Part, 52 Part, 53 Part, 54 Part, 55 Part, 56 Part, 56/5, 56/9 Part
Forest and Hill	Nil
Water bodies	45 Part
Transportation	1 Part, 1/7, 2 Part, 3 Part, 4 Part, 5 Part, 6 Part, 6/10 Part, 7 Part, 8 Part, 11 Part, 11/1 Part, 11/4 Part, 12 Part, 12/7 Part, 12/8, 13 Part, 13/1, 14, 15, 16, 17 Part, 18 Part, 18/1, 19 Part, 19/3, 19/4B, 20, 21, 22 Part, 23 Part, 23/1 Part, 24 Part, 24/16 Part, 25 Part, 26, 27, 28 Part, 33 Part, 34 Part, 35 Part, 36 Part, 37 Part, 38 Part, 39 Part, 40 Part, 41 Part, 42 Part, 43 Part, 44 Part, 45 Part, 46 Part, 47 Part, 48 Part, 48/15, 49 Part, 50 Part, 51 Part, 52 Part, 53 Part, 53/7 Part, 54 Part, 55 Part, 55/3, 56 Part, 56/9 Part
Proposed Road	Nil

Table 203: Salem LPA - Salem West Taluk - Selattanpatti - Schedule

Salem West Taluk - Selattanpatti	
Land Use	Survey Numbers
Residential	1 Part, 2 Part, 3 Part, 4 Part, 5 Part, 7 Part, 8 Part, 9 Part, 10 Part, 13 Part, 14 Part, 15 Part, 16 Part, 17 Part, 18 Part, 19 Part, 20 Part, 21 Part, 22 Part, 23 Part, 24 Part, 25 Part, 26 Part, 27 Part, 28 Part, 29 Part, 30 Part, 31 Part, 32 Part, 34 Part, 35 Part, 36 Part, 37 Part, 38 Part, 41 Part, 42 Part, 43 Part, 44 Part, 45 Part, 46 Part, 47 Part, 49 Part, 50 Part, 51 Part, 52 Part, 53 Part, 54 Part, 55 Part, 56 Part, 57 Part, 58 Part, 59 Part, 60 Part, 62 Part, 63 Part, 67 Part, 68 Part, 69 Part, 74 Part, 75 Part, 76 Part, 78 Part
Commercial	14 Part, 22 Part, 23 Part, 36 Part, 39 Part, 40 Part, 45 Part, 51 Part, 64 Part, 65 Part, 67 Part
Industrial	Nil
Institutional	2 Part, 9 Part, 19 Part, 22 Part, 23 Part, 30 Part, 31 Part, 37 Part, 41 Part, 46 Part, 52 Part, 54 Part, 55 Part
Open Space and Recreational	31 Part, 41 Part
Agricultural Use	1 Part, 2 Part, 3 Part, 4 Part, 5 Part, 6 Part, 7 Part, 8 Part, 9 Part, 10 Part, 13 Part, 14 Part, 15 Part, 16 Part, 17 Part, 18 Part, 19 Part, 20 Part, 21 Part, 22 Part, 23 Part, 24 Part, 25 Part, 26 Part, 27 Part, 28 Part, 29 Part, 30 Part, 31 Part, 32 Part, 33, 34 Part, 35 Part, 36 Part, 37 Part, 38 Part, 39 Part, 40 Part, 41 Part, 42 Part, 43 Part, 44 Part, 45 Part, 46 Part, 47 Part, 48, 49 Part, 50 Part, 51 Part, 52 Part, 53 Part, 54 Part, 55 Part, 56 Part, 57 Part, 58 Part, 59 Part, 60 Part, 61 Part, 62 Part, 63 Part, 64 Part, 65 Part, 66 Part, 67 Part, 68 Part, 69 Part, 74 Part, 75 Part, 78 Part
Forest and Hill	75 Part, 76 Part
Water bodies	6/1, 9/1, 11, 12, 18/10, 20/7, 25/15, 26/1, 27/5 Part, 30/5, 31 Part, 36 Part, 36/1 Part, 36/13, 39 Part, 40 Part, 40/1, 41 Part, 44/17, 49/1, 50/1, 51/1, 60 Part, 61 Part, 62 Part, 69 Part
Transportation	1 Part, 2 Part, 3 Part, 4 Part, 5 Part, 6 Part, 7 Part, 8 Part, 9 Part, 10 Part, 13 Part, 15 Part, 16 Part, 17 Part, 18 Part, 19 Part, 20 Part, 21 Part, 22 Part, 23 Part, 24 Part, 26 Part, 27/5 Part, 28 Part, 29 Part, 30 Part, 31 Part, 32 Part, 34 Part, 36 Part, 36/1 Part, 37 Part, 38 Part, 39 Part, 41 Part, 42 Part, 43 Part, 44 Part, 45 Part, 46 Part, 47 Part, 50 Part, 51 Part, 52 Part, 54 Part, 55 Part, 56 Part, 57 Part, 58 Part, 59 Part, 60 Part, 61 Part, 62 Part, 63 Part, 64 Part, 65 Part, 66 Part, 67 Part, 68 Part, 69 Part, 74 Part, 75 Part, 76 Part
Proposed Road	Nil

Table 204: Salem LPA - Salem West Taluk - Sittanur Gollapatti - Schedule

Salem West Taluk - Sittanur Gollapatti	
Land Use	Survey Numbers
Residential	4 Part, 5 Part, 22 Part, 23 Part, 25 Part, 26 Part
Commercial	Nil
Industrial	1, 2, 3, 4/1B, 4/8B, 6, 7, 8, 9, 10, 11, 12, 13, 14, 15, 16, 17, 18, 19, 20, 21, 22 Part, 23/2B, 24, 25/1A, 26/1
Institutional	Nil
Open Space and Recreational	Nil
Agricultural Use	4 Part, 5 Part, 23 Part, 25 Part, 26 Part
Forest and Hill	5 Part
Water bodies	Nil
Transportation	4 Part, 5 Part, 5/11A, 5/11C, 22 Part, 23 Part, 25 Part, 26 Part
Proposed Road	Nil

Table 205: Salem LPA - Salem West Taluk - Soudapuram - Schedule

Salem West Taluk - Soudapuram	
Land Use	Survey Numbers
Residential	1 Part, 4 Part, 6 Part, 7 Part, 8 Part, 9 Part, 10 Part, 11 Part, 12 Part, 13 Part, 14 Part, 15 Part, 16 Part, 17, 18 Part, 19 Part, 20 Part, 21 Part, 22 Part, 23 Part, 24 Part, 25 Part, 26 Part, 27 Part, 28 Part, 29 Part, 30 Part, 31 Part, 32 Part, 33 Part, 34 Part, 35 Part, 36 Part, 37 Part, 38 Part, 39 Part, 40 Part, 41 Part, 42 Part, 43 Part, 44 Part, 45, 46 Part, 47 Part, 48 Part, 49 Part, 50 Part, 51 Part, 52 Part, 53 Part, 54 Part
Commercial	1 Part, 4 Part, 6 Part, 9 Part, 10 Part, 13 Part, 15 Part, 25 Part, 26 Part, 41 Part, 44 Part, 47 Part
Industrial	40 Part
Institutional	4 Part, 6 Part, 8 Part, 18 Part, 21 Part, 26 Part, 28 Part, 43 Part, 44 Part, 54 Part
Open Space and Recreational	6 Part, 20 Part
Agricultural Use	1 Part, 4 Part, 6 Part, 9 Part, 9/9 Part, 11 Part, 12 Part, 13 Part, 14 Part, 15 Part, 16 Part, 18 Part, 19 Part, 20 Part, 21 Part, 22 Part, 22/10, 23 Part, 24 Part, 26 Part, 28 Part, 29 Part, 30 Part, 31 Part, 32 Part, 33 Part, 34 Part, 35 Part, 36 Part, 37 Part, 38 Part, 40 Part, 41 Part, 42 Part, 42/2, 43 Part, 44 Part, 47 Part, 47/24, 48 Part, 52 Part, 53 Part, 54 Part
Forest and Hill	54 Part
Water bodies	18 Part, 32/1, 33/1, 34/1, 41/1
Transportation	1 Part, 1/2, 2, 3, 4 Part, 5, 6 Part, 6/1, 7 Part, 8 Part, 9 Part, 9/9 Part, 10/9, 12 Part, 13 Part, 13/5, 14 Part, 15 Part, 16 Part, 18 Part, 19 Part, 20 Part, 21 Part, 22 Part, 22/1, 23 Part, 23/2, 24 Part, 25 Part, 26 Part, 27 Part, 28 Part, 29 Part, 31 Part, 32 Part, 34 Part, 35 Part, 36 Part, 39 Part, 40 Part, 42 Part, 43 Part, 44 Part, 46/16, 47 Part, 48 Part, 49/16, 50 Part, 51 Part, 51/25, 52 Part, 53 Part, 54 Part
Proposed Road	Nil

Table 206: Salem LPA - Salem West Taluk - Tirumalagiri - Schedule

Salem West Taluk - Tirumalagiri	
Land Use	Survey Numbers
Residential	13 Part, 14 Part, 15 Part, 16 Part, 17 Part, 18 Part, 19 Part, 20 Part, 21 Part, 22 Part, 23 Part, 24 Part, 25 Part, 26 Part, 27 Part, 28 Part, 30 Part, 32 Part, 35 Part, 36 Part, 38 Part, 39 Part, 40 Part, 45 Part, 46 Part, 47 Part, 48 Part, 49 Part, 50 Part, 51 Part, 52 Part, 54 Part, 55 Part, 57 Part, 59 Part, 62 Part, 64 Part, 65 Part, 66 Part, 67 Part, 68 Part, 69 Part, 70 Part, 70/7 Part, 71 Part, 72 Part, 77 Part, 78 Part, 79 Part, 80 Part, 81 Part, 82 Part, 84 Part, 85 Part, 87 Part, 88 Part, 89 Part, 90 Part, 91 Part, 92 Part, 93 Part, 96 Part, 97 Part, 98 Part, 99 Part, 100 Part
Commercial	27 Part, 45 Part, 48 Part, 50 Part, 54 Part, 62 Part, 63 Part, 65 Part, 66 Part, 70 Part, 74, 78 Part
Industrial	1, 2, 3, 4, 5, 6, 7, 8, 9, 10, 11, 12, 13 Part, 14 Part, 15 Part, 16 Part, 35/1, 38 Part, 40 Part, 55 Part, 57 Part, 58, 59/1A, 59/1B, 59/7A2B, 60, 61/2, 61/3, 63 Part, 63/1B, 63/2, 63/9, 64 Part, 65 Part, 68 Part
Institutional	21 Part, 30 Part, 49 Part, 52 Part, 54 Part, 55/102, 63/5, 64 Part, 65 Part, 65/6, 66 Part, 67 Part, 69 Part, 70 Part, 70/7 Part, 78 Part, 89 Part, 98 Part
Open Space and Recreational	13 Part, 14 Part, 62 Part, 65 Part, 66 Part, 99 Part, 100 Part
Agricultural Use	13 Part, 14 Part, 15 Part, 16 Part, 17 Part, 18 Part, 19 Part, 20 Part, 21 Part, 22 Part, 23 Part, 24 Part, 27 Part, 29, 30 Part, 31 Part, 32 Part, 35 Part, 36 Part, 36/1, 38 Part, 39 Part, 49 Part, 49/11, 51 Part, 55 Part, 57 Part, 59 Part, 62 Part, 65 Part, 67 Part, 68 Part, 69 Part, 70 Part, 71 Part, 72 Part, 77 Part, 79 Part, 80 Part, 81 Part, 82 Part, 84 Part, 85 Part, 87 Part, 88 Part, 89 Part, 90 Part, 91 Part, 92 Part, 93 Part, 96 Part, 97 Part, 98 Part, 99 Part, 100 Part
Forest and Hill	Nil
Water bodies	61/1, 82 Part
Transportation	13 Part, 14 Part, 15 Part, 16 Part, 17 Part, 18 Part, 18/1, 18/2, 19 Part, 20 Part, 21 Part, 22 Part, 23 Part, 24 Part, 25 Part, 26 Part, 27 Part, 28 Part, 30 Part, 31 Part, 32 Part, 33, 34, 35 Part, 36 Part, 37, 38 Part, 39 Part, 40 Part, 41, 42, 43, 44, 45 Part, 46 Part, 47 Part, 48 Part, 49 Part, 50 Part, 51 Part, 53, 54 Part, 54/46, 54/47, 54/48, 54/49, 55 Part, 55/101, 55/103, 55/104, 55/105, 55/106, 56, 57 Part, 62 Part, 65 Part, 65/3, 66 Part, 66/5, 67 Part, 68 Part, 68/15, 69 Part, 69/1, 70 Part, 70/7 Part, 70/21, 71 Part, 71/24, 72 Part, 73, 75, 76, 77 Part, 78 Part, 79 Part, 81 Part, 82 Part, 83, 84 Part, 85 Part, 86, 88 Part, 89 Part, 90 Part, 92 Part, 93 Part, 94, 95, 96 Part, 97 Part, 98 Part, 99 Part, 100 Part
Proposed Road	Nil

Table 207: Salem LPA - Salem West Taluk - Tumbatulipatti - Schedule

Salem West Taluk - Tumbatulipatti	
Land Use	Survey Numbers
Residential	1 Part, 4 Part, 4/1 Part, 7 Part, 8 Part, 9 Part, 10 Part, 11 Part, 12 Part, 13 Part, 14 Part, 15 Part, 16 Part, 17 Part, 18 Part, 19 Part, 22 Part, 23 Part, 25 Part, 26 Part, 27 Part, 29 Part, 30 Part, 31 Part, 32 Part, 33 Part, 34 Part, 35 Part, 35/13 Part, 36 Part, 38 Part, 40 Part, 42 Part, 43 Part, 44 Part, 45 Part, 46 Part, 47 Part, 50 Part, 51 Part, 54 Part, 55 Part, 58 Part, 59 Part, 62 Part, 64 Part, 66 Part, 67 Part, 68 Part, 69 Part, 70 Part, 71 Part, 71/4 Part, 71/6 Part, 72 Part, 73 Part, 74 Part, 75 Part, 76 Part
Commercial	8 Part, 10 Part, 12/3 Part, 38 Part, 40 Part
Industrial	26 Part, 46 Part, 47 Part, 50 Part
Institutional	4/1 Part, 7 Part, 35/13 Part, 38 Part, 42 Part, 43 Part, 44 Part, 44/20 Part
Open Space and Recreational	1/8, 9 Part
Agricultural Use	1 Part, 4/1 Part, 7 Part, 10 Part, 11 Part, 12 Part, 12/3 Part, 13 Part, 14 Part, 15 Part, 16 Part, 17 Part, 18 Part, 19 Part, 22 Part, 23 Part, 24, 25 Part, 26 Part, 27 Part, 28 Part, 29 Part, 30 Part, 31 Part, 32 Part, 33 Part, 34 Part, 35 Part, 35/6, 35/11, 35/13 Part, 36 Part, 38/1, 42 Part, 42/9 Part, 43 Part, 44 Part, 44/20 Part, 45 Part, 46 Part, 47 Part, 50 Part, 51 Part, 54 Part, 55 Part, 58 Part, 59 Part, 62 Part, 63 Part, 64 Part, 65 Part, 66 Part, 67 Part, 68 Part, 69 Part, 70 Part, 71 Part, 71/4 Part, 71/6 Part, 72 Part, 73 Part, 74 Part, 75 Part, 75/3 Part, 76 Part, 77 Part, 77/6 Part
Forest and Hill	71/4 Part, 75/3 Part, 77 Part, 77/6 Part
Water bodies	4/9, 6, 7 Part, 7/1 Part, 8 Part, 12 Part, 12/1 Part, 15 Part, 19 Part, 20, 21, 22 Part, 25 Part, 26 Part, 27 Part, 27/3 Part, 27/5, 30 Part, 30/4, 35/13 Part, 37, 40 Part, 48, 49, 51 Part, 52 Part, 52/1, 53, 56 Part, 56/2, 57, 58 Part, 60, 61 Part, 63 Part, 64 Part, 65 Part, 66 Part, 68 Part, 69 Part, 69/1 Part, 70/7, 71/4 Part, 71/5 Part, 71/6 Part, 72/7 Part, 73 Part, 75 Part, 75/3 Part, 76 Part
Transportation	1 Part, 2, 3, 4 Part, 4/1 Part, 5, 7 Part, 7/1 Part, 8 Part, 9 Part, 10 Part, 11 Part, 12 Part, 12/1 Part, 13 Part, 14 Part, 15 Part, 16 Part, 17 Part, 18 Part, 19 Part, 22 Part, 23 Part, 25 Part, 26 Part, 26/1, 27 Part, 27/3 Part, 28 Part, 29 Part, 30 Part, 31 Part, 33 Part, 34 Part, 35/13 Part, 36 Part, 38 Part, 39, 41, 42 Part, 42/9 Part, 44 Part, 45 Part, 46 Part, 50 Part, 51 Part, 51/3, 54 Part, 55 Part, 56 Part, 58 Part, 59 Part, 61 Part, 62 Part, 65 Part, 65/7, 66 Part, 66/19, 67 Part, 67/1, 68 Part, 68/2, 69 Part, 69/1 Part, 70 Part, 70/1, 71/4 Part, 71/5 Part, 72 Part, 72/7 Part, 72/8, 73 Part, 74 Part, 75 Part, 75/3 Part, 76 Part, 76/1, 77 Part, 77/6 Part
Proposed Road	Nil

Table 208: Salem LPA - Salem West Taluk - Vattamutthampatti - Schedule

Salem West Taluk - Vattamutthampatti	
Land Use	Survey Numbers
Residential	1 Part, 2 Part, 3 Part, 4 Part, 5 Part, 6 Part, 7 Part, 8 Part, 9 Part, 10 Part, 11 Part, 12 Part, 13 Part, 15 Part, 18 Part, 19 Part, 20 Part, 31 Part, 32 Part, 33 Part
Commercial	6 Part, 9 Part, 10 Part
Industrial	13 Part, 14 Part, 15 Part, 16, 17, 18 Part, 19 Part, 20 Part, 21, 22, 23, 24 Part, 25 Part, 26 Part, 27 Part, 28 Part, 29 Part, 30 Part, 32 Part, 33 Part, 34, 35
Institutional	1 Part, 2 Part, 3 Part, 6 Part, 7 Part, 9 Part, 11 Part
Open Space and Recreational	20 Part, 30 Part, 31 Part
Agricultural Use	1 Part, 2 Part, 3 Part, 4 Part, 5 Part, 7 Part, 8 Part, 9 Part, 10 Part, 11 Part, 12 Part, 13 Part, 14 Part, 15 Part, 18 Part, 20 Part, 30 Part, 31 Part, 32 Part, 33 Part
Forest and Hill	Nil
Water bodies	29/1 Part
Transportation	1 Part, 2 Part, 3 Part, 4 Part, 5 Part, 7 Part, 8 Part, 9 Part, 10 Part, 11 Part, 12 Part, 13 Part, 14 Part, 15 Part, 18 Part, 19 Part, 20 Part, 24 Part, 25 Part, 26 Part, 27 Part, 28 Part, 29 Part, 29/1 Part
Proposed Road	Nil

Table 209: Salem LPA - Salem West Taluk - Vedakuttampatti - Schedule

Salem West Taluk - Vedakuttampatti	
Land Use	Survey Numbers
Residential	1 Part, 2 Part, 3 Part, 5, 6 Part, 7 Part, 8 Part, 9 Part, 10 Part, 13 Part, 14 Part, 19 Part, 21 Part, 22 Part, 24 Part, 25 Part, 27 Part, 29 Part, 30 Part, 33 Part, 34 Part, 35 Part, 36 Part, 37 Part, 38 Part, 39 Part, 40 Part, 41, 42 Part, 43 Part, 44 Part, 46 Part, 47 Part, 48 Part, 49 Part, 50 Part, 51 Part, 53 Part, 54 Part, 55 Part, 56 Part, 57 Part, 61 Part, 62 Part, 63 Part, 64 Part, 66 Part, 67 Part, 68 Part, 69 Part, 70 Part, 71 Part, 72 Part, 73 Part, 74 Part, 75 Part, 76 Part, 77 Part, 78 Part, 79 Part, 80 Part, 81 Part, 82 Part, 83 Part, 84 Part, 85 Part, 86 Part, 87 Part, 88 Part, 89 Part, 90 Part
Commercial	9 Part, 10 Part, 13 Part, 14 Part, 19 Part, 27 Part, 29 Part, 54 Part, 70 Part, 71 Part, 73 Part, 74 Part, 75 Part, 89 Part
Industrial	28
Institutional	3 Part, 7 Part, 8 Part, 9 Part, 14 Part, 19 Part, 29 Part, 46 Part, 53 Part, 56 Part, 70 Part, 71 Part, 73 Part, 74 Part, 75 Part, 87 Part, 88 Part
Open Space and Recreational	1 Part
Agricultural Use	1 Part, 2 Part, 3 Part, 4 Part, 6 Part, 7 Part, 8 Part, 22 Part, 23 Part, 24 Part, 25 Part, 27 Part, 31, 32 Part, 33 Part, 34 Part, 35 Part, 36 Part, 37 Part, 38 Part, 39 Part, 40 Part, 43 Part, 44 Part, 45 Part, 46 Part, 47 Part, 48 Part, 49 Part, 50 Part, 51 Part, 52 Part, 53 Part, 54 Part, 55 Part, 56 Part, 57 Part, 61 Part, 62 Part, 63 Part, 64 Part, 66 Part, 67 Part, 68 Part, 69 Part, 70 Part, 71 Part, 72 Part, 74 Part, 75 Part, 77 Part, 78 Part, 79 Part, 80 Part, 81 Part, 82 Part, 83 Part, 84 Part, 85 Part, 86 Part, 87 Part, 88 Part, 89 Part
Forest and Hill	Nil
Water bodies	1 Part, 3 Part, 6 Part, 8 Part, 33 Part, 46 Part, 47/1, 53 Part, 74/2
Transportation	1 Part, 2 Part, 3 Part, 4 Part, 6 Part, 7 Part, 8 Part, 9 Part, 10 Part, 11, 12, 13 Part, 14 Part, 15, 16, 17, 18, 19 Part, 20, 21 Part, 22 Part, 23 Part, 24 Part, 25 Part, 27 Part, 29 Part, 30 Part, 32 Part, 33 Part, 34 Part, 36 Part, 38 Part, 39 Part, 40 Part, 42 Part, 43 Part, 44 Part, 45 Part, 46 Part, 47 Part, 48 Part, 49 Part, 51 Part, 52 Part, 53 Part, 54 Part, 55 Part, 56 Part, 57 Part, 58, 59, 60, 62 Part, 64 Part, 65, 69 Part, 70 Part, 71 Part, 72 Part, 73 Part, 74 Part, 75 Part, 76 Part, 77 Part, 78 Part, 79 Part, 80 Part, 81 Part, 82 Part, 83 Part, 84 Part, 86 Part, 87 Part, 88 Part, 89 Part, 90 Part
Proposed Road	Nil

Table 210: Salem LPA - Sankari Taluk - Ekapuram - Schedule

Sankari Taluk - Ekapuram	
Land Use	Survey Numbers
Residential	1 Part, 4 Part, 5 Part, 6 Part, 8 Part, 9 Part, 10 Part, 14 Part, 15 Part, 16 Part, 17 Part, 18 Part, 19 Part, 20 Part, 21 Part, 22 Part, 23 Part, 24 Part, 25 Part, 26 Part, 27 Part, 28 Part, 29 Part, 30 Part, 31 Part, 35 Part, 36 Part, 37 Part, 38 Part, 39 Part, 40 Part, 42 Part, 43 Part, 44 Part, 47 Part, 48 Part, 49 Part, 50 Part, 53 Part, 54 Part, 55 Part, 56 Part, 57 Part, 59 Part, 60 Part, 61 Part, 62 Part, 63 Part, 64 Part, 65 Part, 66 Part, 67 Part, 68 Part, 69 Part, 70 Part, 71 Part, 73 Part, 76 Part, 77 Part, 78 Part, 79 Part, 80 Part, 81 Part, 82 Part, 83 Part, 84 Part, 88 Part, 89 Part, 91 Part, 92 Part, 93 Part, 94 Part, 95 Part, 96 Part, 97 Part, 98 Part, 99 Part, 100 Part, 101 Part, 102 Part, 103 Part, 104 Part, 105 Part, 106 Part, 107 Part, 108 Part, 109 Part, 110 Part, 111 Part, 112 Part, 113 Part, 114 Part, 115 Part, 116 Part, 117 Part, 118 Part, 119 Part, 120 Part, 121 Part, 122 Part, 123 Part, 124 Part, 125 Part, 126 Part, 127 Part, 128 Part, 130 Part, 131 Part, 133 Part, 134 Part, 135 Part, 136 Part, 137 Part, 138 Part, 139 Part, 140 Part, 141 Part, 142 Part, 143 Part, 144 Part, 145 Part, 146 Part, 147 Part, 148 Part, 149 Part, 150 Part, 151 Part, 152 Part, 153 Part, 154 Part, 155 Part, 157 Part, 158 Part, 160 Part, 161 Part, 162 Part, 166 Part, 169 Part, 170 Part, 171 Part, 172 Part, 173 Part, 174 Part, 175 Part, 176 Part, 179 Part, 181 Part, 183 Part, 184 Part, 185 Part, 186 Part, 187 Part, 189 Part, 190 Part, 191 Part, 193 Part, 194 Part, 195 Part, 196 Part, 197 Part, 198 Part, 199 Part, 200 Part, 201 Part, 202 Part, 203 Part, 204 Part, 205 Part, 207 Part, 208 Part, 209 Part, 210 Part, 211 Part, 212 Part, 213 Part, 214 Part, 215 Part, 216 Part, 218 Part, 219 Part, 220 Part, 223 Part, 224 Part, 225 Part, 227 Part, 228 Part, 229 Part, 230 Part, 231 Part, 232 Part, 233 Part, 234 Part, 235 Part, 236 Part, 237 Part
Commercial	25 Part, 30 Part, 40 Part, 55 Part, 62 Part, 83 Part, 93 Part, 100 Part, 102 Part, 103 Part, 115 Part, 193 Part, 214 Part, 223 Part, 227 Part, 236 Part
Industrial	71 Part, 146 Part, 147 Part
Institutional	10 Part, 24 Part, 30 Part, 39 Part, 42 Part, 47 Part, 82 Part, 84 Part, 102 Part, 116 Part, 118 Part, 121 Part, 147 Part, 186 Part, 214 Part, 219 Part, 220 Part, 223 Part
Open Space and Recreational	Nil
Agricultural Use	1 Part, 2 Part, 3 Part, 4 Part, 5 Part, 6 Part, 7, 8 Part, 9 Part, 10 Part, 11, 12, 13, 14 Part, 15 Part, 16 Part, 17 Part, 18 Part, 19 Part, 20 Part, 21 Part, 22 Part, 23 Part, 24 Part, 25 Part, 26 Part, 27 Part, 28 Part, 29 Part, 30 Part, 31 Part, 32 Part, 33, 34 Part, 35 Part, 36 Part, 37 Part, 38 Part, 39 Part, 40 Part, 41 Part, 42 Part, 43 Part, 44 Part, 45, 47 Part, 48 Part,

	49 Part, 50 Part, 51, 52 Part, 53 Part, 54 Part, 55 Part, 56 Part, 57 Part, 58 Part, 59 Part, 60 Part, 61 Part, 62 Part, 63 Part, 64 Part, 65 Part, 66 Part, 67 Part, 68 Part, 69 Part, 70 Part, 71 Part, 72 Part, 73 Part, 74, 75, 76 Part, 77 Part, 78 Part, 79 Part, 80 Part, 81 Part, 83 Part, 84 Part, 86 Part, 87, 88 Part, 89 Part, 90, 91 Part, 92 Part, 93 Part, 94 Part, 95 Part, 96 Part, 97 Part, 98 Part, 99 Part, 100 Part, 101 Part, 102 Part, 103 Part, 104 Part, 105 Part, 106 Part, 107 Part, 108 Part, 109 Part, 110 Part, 111 Part, 112 Part, 113 Part, 114 Part, 115 Part, 116 Part, 117 Part, 118 Part, 119 Part, 120 Part, 121 Part, 122 Part, 123 Part, 124 Part, 125 Part, 126 Part, 127 Part, 128 Part, 129, 130 Part, 131 Part, 132 Part, 133 Part, 134 Part, 135 Part, 136 Part, 137 Part, 138 Part, 139 Part, 140 Part, 141 Part, 142 Part, 143 Part, 144 Part, 145 Part, 146 Part, 147 Part, 148 Part, 149 Part, 150 Part, 151 Part, 152 Part, 153 Part, 154 Part, 155 Part, 156, 157 Part, 158 Part, 159, 160 Part, 161 Part, 162 Part, 163, 164, 165, 166 Part, 167, 168, 169 Part, 170 Part, 171 Part, 172 Part, 173 Part, 174 Part, 175 Part, 176 Part, 179 Part, 180 Part, 181 Part, 182 Part, 183 Part, 184 Part, 185 Part, 186 Part, 187 Part, 188 Part, 189 Part, 190 Part, 191 Part, 192 Part, 193 Part, 194 Part, 195 Part, 196 Part, 197 Part, 198 Part, 199 Part, 200 Part, 201 Part, 202 Part, 203 Part, 204 Part, 205 Part, 207 Part, 208 Part, 209 Part, 210 Part, 211 Part, 212 Part, 213 Part, 214 Part, 215 Part, 218 Part, 219 Part, 220 Part, 223 Part, 224 Part, 225 Part, 226 Part, 227 Part, 228 Part, 229 Part, 230 Part, 231 Part, 232 Part, 233 Part, 234 Part, 235 Part, 236 Part, 237 Part
Forest and Hill	31 Part
Water bodies	34 Part, 38 Part, 46 Part, 47 Part, 50 Part, 52 Part, 80 Part, 81 Part, 83 Part, 85 Part, 88 Part, 118 Part, 131 Part, 136 Part, 139 Part, 141 Part, 146 Part, 150 Part, 171 Part, 176 Part, 202 Part, 203 Part, 215 Part, 216 Part, 217, 228 Part, 233 Part
Transportation	1 Part, 2 Part, 3 Part, 4 Part, 5 Part, 6 Part, 9 Part, 10 Part, 14 Part, 16 Part, 17 Part, 18 Part, 19 Part, 20 Part, 21 Part, 22 Part, 23 Part, 24 Part, 25 Part, 26 Part, 27 Part, 28 Part, 29 Part, 30 Part, 31 Part, 32 Part, 34 Part, 35 Part, 36 Part, 37 Part, 38 Part, 39 Part, 40 Part, 41 Part, 42 Part, 46 Part, 47 Part, 48 Part, 49 Part, 50 Part, 52 Part, 53 Part, 54 Part, 55 Part, 56 Part, 57 Part, 58 Part, 59 Part, 60 Part, 61 Part, 62 Part, 63 Part, 64 Part, 65 Part, 66 Part, 67 Part, 68 Part, 69 Part, 70 Part, 71 Part, 72 Part, 76 Part, 77 Part, 78 Part, 79 Part, 80 Part, 81 Part, 82 Part, 83 Part, 84 Part, 85 Part, 86 Part, 88 Part, 89 Part, 91 Part, 92 Part, 93 Part, 94 Part, 95 Part, 96 Part, 97 Part, 98 Part, 99 Part, 100 Part, 101 Part, 102 Part, 103 Part, 105 Part, 106 Part, 107 Part, 108 Part, 109 Part, 110 Part, 111 Part, 112 Part, 113 Part, 114 Part, 115 Part, 116 Part, 117 Part, 118 Part, 119 Part, 120 Part, 121 Part, 122 Part, 123 Part, 124 Part, 125 Part, 127 Part, 128 Part, 130 Part, 131 Part, 132 Part, 133 Part, 134 Part, 135 Part, 136 Part, 137 Part, 138 Part, 139 Part, 140 Part, 141 Part, 142 Part,

	143 Part, 144 Part, 145 Part, 146 Part, 147 Part, 148 Part, 149 Part, 150 Part, 151 Part, 152 Part, 153 Part, 154 Part, 157 Part, 158 Part, 160 Part, 169 Part, 170 Part, 171 Part, 172 Part, 174 Part, 175 Part, 176 Part, 177 Part, 178, 179 Part, 181 Part, 183 Part, 184 Part, 185 Part, 186 Part, 187 Part, 188 Part, 189 Part, 190 Part, 191 Part, 192 Part, 193 Part, 194 Part, 195 Part, 196 Part, 197 Part, 198 Part, 199 Part, 201 Part, 202 Part, 205 Part, 206 Part, 207 Part, 208 Part, 211 Part, 212 Part, 213 Part, 214 Part, 215 Part, 216 Part, 218 Part, 219 Part, 220 Part, 221, 222, 223 Part, 224 Part, 225 Part, 227 Part, 228 Part, 229 Part, 230 Part, 231 Part, 232 Part, 233 Part, 234 Part, 235 Part, 236 Part, 237 Part
Proposed Road	1 Part, 2 Part, 4 Part, 5 Part, 19 Part, 22 Part, 23 Part, 149 Part, 150 Part, 151 Part, 152 Part, 176 Part, 177 Part, 179 Part, 180 Part, 181 Part, 182 Part, 204 Part, 205 Part, 206 Part, 207 Part, 223 Part, 224 Part, 225 Part, 226 Part

Table 211: Salem LPA - Sankari Taluk - Ernapuram - Schedule

Sankari Taluk - Ernapuram	
Land Use	Survey Numbers
Residential	2 Part, 3 Part, 4 Part, 5 Part, 6 Part, 7 Part, 8 Part, 9 Part, 10 Part, 12 Part, 13 Part, 14 Part, 16 Part, 17 Part, 18 Part, 19 Part, 20 Part, 21 Part, 22 Part, 23 Part, 24 Part, 25 Part, 28 Part, 30 Part, 31 Part, 32 Part, 33 Part, 35 Part, 36 Part, 37 Part, 38 Part, 39 Part, 40 Part, 41 Part, 42 Part, 43 Part, 44 Part, 45 Part, 46 Part, 47 Part, 48 Part, 49 Part, 50 Part, 51 Part, 52 Part, 54 Part, 56 Part, 57 Part, 59 Part, 60 Part, 61 Part, 62 Part, 63 Part, 65 Part, 66 Part, 68 Part, 69 Part, 70 Part, 71 Part, 72 Part, 75 Part, 76 Part, 77 Part, 79 Part, 80 Part, 81 Part, 82 Part, 83 Part, 84 Part, 85 Part, 87 Part, 88 Part, 89 Part, 90 Part, 91 Part, 92 Part, 93 Part, 94 Part, 96 Part, 98 Part, 99 Part, 100 Part, 101 Part, 102 Part, 103 Part, 104 Part, 106 Part, 107 Part, 108 Part, 109 Part, 110 Part, 111 Part, 113 Part, 114 Part, 115 Part, 116 Part, 117 Part, 118 Part, 119 Part, 120 Part, 121 Part, 122 Part, 123 Part, 124 Part, 125 Part, 126 Part, 127 Part, 129 Part, 130 Part, 131 Part, 133 Part, 135 Part, 136 Part, 139 Part, 140 Part, 141 Part, 142 Part, 143 Part, 144 Part, 145 Part, 146 Part, 147 Part, 148 Part, 152 Part, 153 Part, 155 Part, 156 Part, 157 Part, 158 Part, 159 Part, 160 Part, 161 Part, 162 Part, 163 Part, 164 Part, 165 Part, 166 Part, 168 Part, 171 Part, 173 Part, 174 Part, 175 Part, 176 Part, 177 Part, 178 Part, 179 Part, 180 Part, 181 Part, 182 Part, 183 Part, 184 Part, 185 Part, 189 Part, 190 Part, 191 Part, 192 Part, 194 Part, 197 Part, 198 Part, 199 Part, 202 Part, 203 Part, 204 Part, 207 Part, 209 Part, 211 Part, 212 Part, 213 Part, 215 Part, 216 Part, 219 Part, 221 Part, 222 Part, 223 Part, 224 Part, 227 Part, 229 Part, 233 Part, 236 Part, 238 Part, 239 Part, 241 Part, 243 Part, 245 Part, 246 Part, 247 Part, 248 Part, 249 Part, 252 Part, 253 Part, 254 Part, 255 Part, 256 Part, 257 Part, 259 Part, 260 Part, 262 Part, 264 Part, 267 Part, 268 Part, 270 Part, 275 Part, 276 Part, 278 Part, 279 Part, 282 Part, 283 Part, 284 Part, 286 Part, 287 Part, 289 Part, 290 Part
Commercial	131 Part, 133 Part, 139 Part, 146 Part, 168 Part, 180 Part, 181 Part, 185 Part, 189 Part, 207 Part, 209 Part, 241 Part, 245 Part, 249 Part, 252 Part, 259 Part, 260 Part, 262 Part, 268 Part, 287 Part, 290 Part
Industrial	46 Part, 47 Part, 49 Part, 65 Part, 66 Part, 93 Part, 120 Part, 184 Part, 185 Part, 199 Part, 202 Part, 212 Part, 214 Part, 243 Part, 254 Part, 290 Part
Institutional	2 Part, 13 Part, 41 Part, 53 Part, 96 Part, 111 Part, 115 Part, 119 Part, 131 Part, 144 Part, 145 Part, 147 Part, 148 Part, 160 Part, 174 Part, 176 Part, 182 Part, 185 Part, 192 Part, 193 Part, 194 Part, 198 Part, 209 Part, 222 Part, 229 Part, 236 Part, 241 Part, 243 Part, 256 Part, 257 Part, 267 Part, 268 Part, 276 Part, 278 Part, 279 Part, 289 Part

Open Space and Recreational	65 Part, 66 Part, 243 Part
Agricultural Use	2 Part, 3 Part, 4 Part, 5 Part, 6 Part, 7 Part, 8 Part, 9 Part, 10 Part, 12 Part, 13 Part, 14 Part, 16 Part, 17 Part, 18 Part, 19 Part, 20 Part, 21 Part, 22 Part, 23 Part, 24 Part, 25 Part, 26, 27, 28 Part, 29, 30 Part, 31 Part, 32 Part, 33 Part, 35 Part, 36 Part, 37 Part, 38 Part, 39 Part, 40 Part, 41 Part, 42 Part, 43 Part, 44 Part, 45 Part, 46 Part, 47 Part, 48 Part, 49 Part, 50 Part, 51 Part, 52 Part, 53 Part, 54 Part, 55, 56 Part, 57 Part, 58 Part, 59 Part, 60 Part, 61 Part, 62 Part, 63 Part, 64 Part, 65 Part, 66 Part, 68 Part, 69 Part, 70 Part, 71 Part, 72 Part, 73 Part, 74 Part, 75 Part, 76 Part, 77 Part, 78 Part, 79 Part, 80 Part, 81 Part, 82 Part, 83 Part, 84 Part, 85 Part, 87 Part, 88 Part, 89 Part, 90 Part, 91 Part, 92 Part, 93 Part, 94 Part, 96 Part, 98 Part, 99 Part, 100 Part, 101 Part, 102 Part, 103 Part, 104 Part, 105 Part, 106 Part, 107 Part, 108 Part, 109 Part, 110 Part, 111 Part, 113 Part, 114 Part, 115 Part, 116 Part, 117 Part, 118 Part, 119 Part, 120 Part, 121 Part, 122 Part, 123 Part, 124 Part, 125 Part, 126 Part, 127 Part, 129 Part, 130 Part, 131 Part, 133 Part, 134 Part, 135 Part, 136 Part, 139 Part, 140 Part, 141 Part, 142 Part, 143 Part, 144 Part, 145 Part, 146 Part, 147 Part, 148 Part, 152 Part, 153 Part, 157 Part, 158 Part, 159 Part, 160 Part, 161 Part, 162 Part, 163 Part, 164 Part, 165 Part, 166 Part, 167 Part, 168 Part, 169, 170 Part, 171 Part, 172 Part, 173 Part, 174 Part, 175 Part, 176 Part, 177 Part, 178 Part, 179 Part, 180 Part, 181 Part, 182 Part, 183 Part, 184 Part, 185 Part, 189 Part, 190 Part, 191 Part, 192 Part, 193 Part, 194 Part, 197 Part, 198 Part, 199 Part, 200 Part, 202 Part, 204 Part, 207 Part, 209 Part, 211 Part, 212 Part, 213 Part, 214 Part, 215 Part, 216 Part, 219 Part, 221 Part, 222 Part, 223 Part, 224 Part, 225 Part, 227 Part, 229 Part, 230 Part, 233 Part, 236 Part, 238 Part, 239 Part, 241 Part, 243 Part, 245 Part, 246 Part, 247 Part, 248 Part, 249 Part, 252 Part, 253 Part, 254 Part, 255 Part, 256 Part, 257 Part, 259 Part, 262 Part, 264 Part, 267 Part, 268 Part, 275 Part, 278 Part, 279 Part, 281 Part, 282 Part, 283 Part, 284 Part, 286 Part, 287 Part, 289 Part, 290 Part
Forest and Hill	Nil
Water bodies	1, 2 Part, 3 Part, 5 Part, 8 Part, 10 Part, 11, 13 Part, 15, 24 Part, 39 Part, 42 Part, 43 Part, 46 Part, 53 Part, 58 Part, 65 Part, 66 Part, 67, 68 Part, 75 Part, 76 Part, 77 Part, 78 Part, 86, 94 Part, 95, 96 Part, 97, 98 Part, 99 Part, 100 Part, 102 Part, 105 Part, 106 Part, 112, 113 Part, 114 Part, 139 Part, 145 Part, 146 Part, 152 Part, 154, 155 Part, 156 Part, 161 Part, 166 Part, 177 Part, 180 Part, 185 Part, 189 Part, 190 Part, 193 Part, 194 Part, 195, 196, 201 Part, 205, 206, 222 Part, 224 Part, 225 Part, 226, 228, 229 Part, 230 Part, 231, 240, 241 Part, 243 Part, 257 Part, 259 Part, 265, 267 Part, 268 Part, 269, 281 Part, 289 Part
Transportation	2 Part, 3 Part, 4 Part, 5 Part, 6 Part, 7 Part, 8 Part, 9 Part, 10 Part, 12 Part, 13 Part, 14 Part, 16 Part, 17 Part, 18 Part, 19 Part, 20 Part, 21 Part,

	22 Part, 23 Part, 24 Part, 25 Part, 31 Part, 32 Part, 33 Part, 34, 35 Part, 36 Part, 37 Part, 38 Part, 39 Part, 40 Part, 41 Part, 42 Part, 43 Part, 44 Part, 45 Part, 46 Part, 47 Part, 49 Part, 50 Part, 51 Part, 52 Part, 53 Part, 54 Part, 58 Part, 60 Part, 61 Part, 62 Part, 63 Part, 64 Part, 65 Part, 66 Part, 68 Part, 69 Part, 70 Part, 71 Part, 72 Part, 73 Part, 74 Part, 75 Part, 76 Part, 79 Part, 80 Part, 81 Part, 82 Part, 83 Part, 85 Part, 87 Part, 88 Part, 89 Part, 90 Part, 91 Part, 92 Part, 93 Part, 94 Part, 96 Part, 98 Part, 99 Part, 100 Part, 101 Part, 102 Part, 104 Part, 105 Part, 106 Part, 107 Part, 108 Part, 109 Part, 110 Part, 111 Part, 113 Part, 114 Part, 115 Part, 116 Part, 117 Part, 118 Part, 119 Part, 120 Part, 121 Part, 122 Part, 123 Part, 124 Part, 125 Part, 126 Part, 127 Part, 128, 129 Part, 130 Part, 131 Part, 132, 133 Part, 134 Part, 135 Part, 136 Part, 137, 138, 139 Part, 140 Part, 141 Part, 142 Part, 143 Part, 144 Part, 145 Part, 146 Part, 147 Part, 148 Part, 149, 150, 151, 152 Part, 157 Part, 158 Part, 159 Part, 160 Part, 161 Part, 162 Part, 163 Part, 164 Part, 165 Part, 167 Part, 168 Part, 170 Part, 171 Part, 172 Part, 173 Part, 174 Part, 175 Part, 176 Part, 177 Part, 178 Part, 179 Part, 180 Part, 181 Part, 182 Part, 183 Part, 184 Part, 185 Part, 186, 187, 188, 189 Part, 190 Part, 191 Part, 192 Part, 193 Part, 194 Part, 197 Part, 198 Part, 199 Part, 200 Part, 202 Part, 203 Part, 207 Part, 208, 209 Part, 210, 211 Part, 212 Part, 213 Part, 216 Part, 217, 218, 219 Part, 220, 221 Part, 222 Part, 223 Part, 224 Part, 227 Part, 229 Part, 232, 233 Part, 234, 235, 236 Part, 237, 238 Part, 239 Part, 241 Part, 242, 243 Part, 244, 245 Part, 246 Part, 247 Part, 248 Part, 249 Part, 250, 251, 252 Part, 253 Part, 254 Part, 255 Part, 256 Part, 257 Part, 258, 259 Part, 260 Part, 261, 262 Part, 263, 264 Part, 266, 267 Part, 268 Part, 270 Part, 271, 272, 273, 274, 275 Part, 276 Part, 277, 278 Part, 279 Part, 280, 281 Part, 282 Part, 283 Part, 284 Part, 285, 286 Part, 287 Part, 288, 289 Part, 290 Part
Proposed Road	2 Part, 4 Part, 9 Part, 10 Part, 12 Part, 13 Part, 14 Part, 18 Part, 19 Part, 76 Part, 77 Part, 78 Part, 79 Part, 80 Part, 85 Part, 87 Part, 89 Part, 90 Part, 91 Part, 92 Part, 201 Part, 202 Part, 211 Part, 215 Part, 216 Part, 222 Part

Table 212: Salem LPA - Sankari Taluk - Gudalur - Schedule

Sankari Taluk - Gudalur	
Land Use	Survey Numbers
Residential	3 Part, 4 Part, 5 Part, 6 Part, 7 Part, 9 Part, 10 Part, 11 Part, 12 Part, 13 Part, 14 Part, 15 Part, 16 Part, 17 Part, 19 Part, 20 Part, 21 Part, 22 Part, 23 Part, 24 Part, 25 Part, 27 Part, 29 Part, 30 Part, 31, 36 Part, 37 Part, 39 Part, 40 Part, 41 Part, 42 Part, 43 Part, 44 Part, 45 Part, 46 Part, 48 Part, 50 Part, 51 Part, 52 Part, 53 Part, 54 Part, 55 Part, 57 Part, 59 Part, 63 Part, 64 Part, 65 Part, 69 Part, 70 Part, 74 Part, 75 Part, 76 Part, 77 Part, 78 Part, 79 Part, 80 Part, 81 Part, 82 Part, 83 Part, 84 Part, 85 Part, 86 Part, 87 Part, 88 Part, 89 Part, 90 Part, 91 Part, 92 Part, 93 Part, 94 Part, 95 Part, 96 Part, 97 Part, 98 Part, 100 Part, 103 Part, 104 Part, 105 Part, 106 Part, 107 Part, 108 Part, 111 Part, 112 Part, 113 Part, 115 Part, 116 Part, 117 Part, 118 Part, 119 Part, 120 Part, 121 Part, 125 Part, 126 Part, 127 Part, 129 Part, 134 Part, 135 Part, 136 Part, 137 Part, 138 Part, 139 Part, 140 Part, 141 Part, 143 Part, 144 Part, 145 Part, 146 Part, 147 Part, 148 Part, 149 Part, 150 Part, 151 Part, 152 Part, 153 Part, 154 Part, 155 Part, 156 Part, 157 Part, 158 Part, 159 Part, 160 Part, 161 Part, 162 Part, 163 Part, 164 Part, 165 Part, 166 Part, 167 Part, 168 Part, 170 Part, 171 Part, 172 Part, 173 Part, 174 Part, 177 Part, 178 Part, 179 Part, 180 Part, 181 Part, 182 Part, 183 Part, 184 Part, 187 Part, 188 Part, 189 Part, 190 Part, 191 Part, 194 Part, 195 Part, 196 Part, 197 Part, 198 Part, 199 Part, 201 Part, 202 Part, 203 Part, 210 Part, 211 Part, 212 Part, 214 Part, 215 Part, 216 Part, 217 Part, 218 Part, 219 Part, 220 Part, 221 Part, 222 Part, 225 Part, 226 Part, 227 Part, 228 Part, 229 Part, 230 Part, 231 Part, 232 Part, 233 Part, 234 Part, 235 Part, 236 Part, 238 Part, 239 Part, 240 Part, 241 Part, 242 Part, 244 Part, 245 Part, 246 Part, 248 Part, 249 Part, 250 Part, 252 Part, 254 Part, 255 Part, 256 Part, 257 Part, 258 Part, 259 Part, 260 Part, 261 Part, 262 Part, 263 Part
Commercial	3 Part, 5 Part, 20 Part, 94 Part, 95 Part, 96 Part, 97 Part, 100 Part, 103 Part, 104 Part, 105 Part, 107 Part, 108 Part, 148 Part, 160 Part, 188 Part, 197 Part, 198 Part, 258 Part
Industrial	17 Part, 21 Part, 22 Part, 23 Part, 82 Part, 84 Part, 85 Part, 86 Part, 87 Part, 88 Part, 94 Part, 95 Part, 96 Part, 98 Part, 103 Part, 104 Part, 105 Part, 106 Part, 107 Part, 115 Part, 116 Part, 118 Part, 127 Part, 133 Part, 134 Part, 136 Part, 137 Part, 145 Part
Institutional	15 Part, 16 Part, 63 Part, 74 Part, 75 Part, 80 Part, 83 Part, 88 Part, 89 Part, 98 Part, 100 Part, 130 Part, 134 Part, 135 Part, 137 Part, 151 Part, 165 Part, 166 Part, 167 Part, 194 Part, 215 Part, 216 Part
Open Space and Recreational	14 Part, 242 Part

Agricultural Use	1 Part, 3 Part, 4 Part, 5 Part, 6 Part, 7 Part, 8, 9 Part, 10 Part, 11 Part, 12 Part, 13 Part, 14 Part, 15 Part, 16 Part, 17 Part, 19 Part, 20 Part, 21 Part, 22 Part, 23 Part, 24 Part, 25 Part, 26 Part, 28 Part, 29 Part, 30 Part, 32, 33, 34, 35, 36 Part, 37 Part, 38 Part, 39 Part, 40 Part, 41 Part, 42 Part, 43 Part, 44 Part, 45 Part, 46 Part, 47 Part, 48 Part, 49 Part, 50 Part, 51 Part, 52 Part, 53 Part, 54 Part, 55 Part, 56 Part, 57 Part, 59 Part, 60 Part, 61 Part, 62 Part, 63 Part, 64 Part, 65 Part, 67 Part, 68 Part, 69 Part, 70 Part, 71 Part, 72 Part, 73 Part, 74 Part, 75 Part, 76 Part, 77 Part, 78 Part, 79 Part, 80 Part, 81 Part, 82 Part, 83 Part, 84 Part, 85 Part, 86 Part, 87 Part, 88 Part, 89 Part, 90 Part, 91 Part, 92 Part, 93 Part, 94 Part, 96 Part, 97 Part, 98 Part, 100 Part, 103 Part, 104 Part, 105 Part, 106 Part, 107 Part, 108 Part, 109 Part, 110 Part, 111 Part, 112 Part, 113 Part, 114, 115 Part, 116 Part, 117 Part, 118 Part, 119 Part, 120 Part, 121 Part, 122 Part, 123, 124 Part, 125 Part, 126 Part, 127 Part, 129 Part, 130 Part, 131 Part, 132 Part, 133 Part, 134 Part, 135 Part, 136 Part, 137 Part, 138 Part, 139 Part, 140 Part, 141 Part, 142 Part, 143 Part, 144 Part, 145 Part, 146 Part, 147 Part, 148 Part, 149 Part, 150 Part, 151 Part, 152 Part, 153 Part, 154 Part, 155 Part, 156 Part, 157 Part, 158 Part, 159 Part, 160 Part, 161 Part, 162 Part, 163 Part, 164 Part, 165 Part, 166 Part, 167 Part, 168 Part, 169 Part, 170 Part, 171 Part, 172 Part, 173 Part, 174 Part, 175 Part, 176 Part, 177 Part, 178 Part, 179 Part, 180 Part, 181 Part, 182 Part, 183 Part, 184 Part, 185 Part, 186 Part, 187 Part, 188 Part, 189 Part, 190 Part, 191 Part, 192 Part, 193, 194 Part, 195 Part, 196 Part, 197 Part, 198 Part, 199 Part, 200 Part, 201 Part, 202 Part, 203 Part, 204 Part, 205 Part, 206 Part, 207 Part, 208 Part, 209 Part, 210 Part, 211 Part, 212 Part, 213 Part, 214 Part, 215 Part, 216 Part, 217 Part, 218 Part, 219 Part, 220 Part, 221 Part, 222 Part, 223 Part, 224, 225 Part, 226 Part, 227 Part, 228 Part, 229 Part, 230 Part, 231 Part, 232 Part, 233 Part, 234 Part, 235 Part, 236 Part, 238 Part, 239 Part, 240 Part, 241 Part, 242 Part, 244 Part, 245 Part, 246 Part, 248 Part, 249 Part, 250 Part, 251, 252 Part, 253 Part, 254 Part, 255 Part, 256 Part, 257 Part, 258 Part, 259 Part, 260 Part, 261 Part, 262 Part, 263 Part
Forest and Hill	Nil
Water bodies	14 Part, 15 Part, 16 Part, 24 Part, 25 Part, 26 Part, 27 Part, 28 Part, 36 Part, 38 Part, 41 Part, 45 Part, 46 Part, 50 Part, 52 Part, 55 Part, 57 Part, 58 Part, 60 Part, 61 Part, 62 Part, 63 Part, 65 Part, 66 Part, 67 Part, 70 Part, 71 Part, 73 Part, 74 Part, 75 Part, 77 Part, 78 Part, 84 Part, 85 Part, 86 Part, 108 Part, 110 Part, 111 Part, 113 Part, 117 Part, 118 Part, 122 Part, 125 Part, 126 Part, 130 Part, 132 Part, 135 Part, 137 Part, 138 Part, 139 Part, 144 Part, 145 Part, 149 Part, 150 Part, 151 Part, 156 Part, 158 Part, 159 Part, 160 Part, 164 Part, 167 Part, 168 Part, 171 Part, 173 Part, 174 Part, 183 Part, 195 Part, 196 Part, 197 Part, 200 Part, 201 Part, 213 Part, 219 Part, 223 Part, 227 Part, 228 Part, 229 Part, 230 Part, 231 Part,

	236 Part, 237, 238 Part, 240 Part, 243, 244 Part, 247, 249 Part, 252 Part, 254 Part, 262 Part, 263 Part
Transportation	1 Part, 2, 3 Part, 4 Part, 5 Part, 6 Part, 7 Part, 13 Part, 14 Part, 15 Part, 16 Part, 17 Part, 18, 20 Part, 21 Part, 22 Part, 23 Part, 25 Part, 26 Part, 27 Part, 29 Part, 36 Part, 37 Part, 38 Part, 39 Part, 40 Part, 41 Part, 43 Part, 44 Part, 47 Part, 48 Part, 49 Part, 50 Part, 51 Part, 52 Part, 53 Part, 55 Part, 56 Part, 57 Part, 58 Part, 59 Part, 60 Part, 61 Part, 62 Part, 63 Part, 64 Part, 65 Part, 66 Part, 68 Part, 69 Part, 70 Part, 71 Part, 72 Part, 73 Part, 74 Part, 75 Part, 76 Part, 77 Part, 78 Part, 79 Part, 80 Part, 81 Part, 82 Part, 83 Part, 84 Part, 85 Part, 86 Part, 87 Part, 88 Part, 89 Part, 90 Part, 91 Part, 92 Part, 93 Part, 94 Part, 95 Part, 96 Part, 97 Part, 98 Part, 99, 100 Part, 101, 102, 103 Part, 104 Part, 105 Part, 106 Part, 107 Part, 108 Part, 109 Part, 111 Part, 112 Part, 113 Part, 115 Part, 116 Part, 117 Part, 118 Part, 119 Part, 120 Part, 121 Part, 122 Part, 124 Part, 125 Part, 126 Part, 127 Part, 128, 129 Part, 130 Part, 131 Part, 132 Part, 133 Part, 134 Part, 135 Part, 136 Part, 137 Part, 138 Part, 139 Part, 140 Part, 141 Part, 142 Part, 144 Part, 145 Part, 146 Part, 147 Part, 148 Part, 149 Part, 150 Part, 151 Part, 152 Part, 153 Part, 154 Part, 155 Part, 156 Part, 157 Part, 158 Part, 159 Part, 160 Part, 161 Part, 162 Part, 163 Part, 164 Part, 165 Part, 166 Part, 167 Part, 169 Part, 170 Part, 171 Part, 172 Part, 173 Part, 174 Part, 175 Part, 176 Part, 177 Part, 178 Part, 179 Part, 180 Part, 181 Part, 182 Part, 183 Part, 184 Part, 185 Part, 186 Part, 187 Part, 188 Part, 189 Part, 190 Part, 191 Part, 192 Part, 194 Part, 196 Part, 197 Part, 198 Part, 199 Part, 200 Part, 201 Part, 202 Part, 203 Part, 204 Part, 205 Part, 206 Part, 209 Part, 210 Part, 211 Part, 212 Part, 213 Part, 214 Part, 215 Part, 216 Part, 217 Part, 218 Part, 219 Part, 220 Part, 221 Part, 222 Part, 223 Part, 225 Part, 226 Part, 227 Part, 228 Part, 229 Part, 230 Part, 231 Part, 232 Part, 233 Part, 234 Part, 235 Part, 236 Part, 238 Part, 239 Part, 240 Part, 241 Part, 242 Part, 244 Part, 245 Part, 246 Part, 248 Part, 249 Part, 250 Part, 252 Part, 253 Part, 254 Part, 255 Part, 257 Part, 258 Part, 259 Part, 260 Part, 261 Part, 262 Part, 263 Part
Proposed Road	119 Part, 120 Part, 199 Part, 205 Part, 207 Part, 208 Part, 209 Part, 213 Part, 230 Part, 231 Part, 232 Part, 233 Part, 234 Part, 240 Part, 241 Part

Table 213: Salem LPA - Sankari Taluk - Idanganasalai - Schedule

Sankari Taluk - Idanganasalai	
Land Use	Survey Numbers
Residential	1 Part, 9 Part, 11 Part, 12 Part, 13 Part, 14 Part, 15 Part, 16 Part, 17 Part, 19 Part, 22 Part, 23 Part, 24 Part, 25 Part, 26 Part, 27 Part, 28 Part, 29 Part, 30 Part, 31 Part, 32 Part, 33 Part, 34 Part, 35 Part, 36 Part, 37 Part, 38 Part, 39 Part, 40 Part, 41 Part, 42 Part, 43 Part, 44 Part, 45 Part, 46 Part, 47 Part, 48 Part, 49 Part, 50 Part, 52 Part, 53 Part, 54 Part, 55 Part, 56 Part, 57 Part, 58 Part, 59 Part, 60 Part, 61 Part, 62 Part, 64 Part, 65 Part, 66 Part, 67 Part, 68 Part, 70 Part, 71 Part, 72 Part, 73 Part, 74 Part, 75 Part, 76 Part, 79 Part, 82 Part, 83 Part, 84 Part, 86 Part, 87 Part, 88 Part, 89 Part, 90 Part, 91 Part, 92 Part, 93 Part, 94 Part, 95 Part, 96 Part, 97 Part, 98 Part, 99 Part, 100 Part, 103 Part, 106 Part, 108 Part, 110 Part, 111 Part, 114 Part, 115 Part, 116 Part, 118 Part, 120 Part, 122 Part, 125 Part, 126 Part, 127 Part, 129 Part, 135 Part, 136 Part, 137 Part, 138 Part, 139 Part, 140 Part, 141 Part, 142 Part, 143 Part, 144 Part, 145 Part, 146 Part, 147 Part, 148 Part, 149 Part, 150 Part, 151 Part, 152 Part, 153 Part, 154 Part, 155 Part, 156 Part, 157 Part, 158 Part, 159 Part, 161 Part, 162 Part, 163 Part, 164 Part, 165 Part, 166 Part, 167 Part, 168 Part, 169 Part, 170 Part, 171 Part, 172 Part, 173 Part, 174 Part, 175 Part, 176 Part, 177 Part, 178 Part, 179 Part, 180 Part, 181 Part, 182 Part, 183 Part, 184 Part, 185 Part, 186 Part, 187 Part, 188 Part, 189 Part, 190 Part, 191 Part, 192 Part, 193 Part, 194 Part, 195 Part, 196 Part, 197 Part, 199 Part, 200 Part, 201 Part, 202 Part, 203 Part, 204 Part, 206 Part, 209 Part, 210 Part, 211 Part, 212 Part, 213 Part, 214 Part, 215 Part, 216 Part, 217 Part, 218 Part, 219 Part, 220 Part, 221 Part, 222 Part, 223 Part, 224 Part, 225 Part, 226 Part, 227 Part, 228 Part, 229 Part, 230 Part, 231 Part, 232 Part, 233 Part, 234 Part, 235 Part, 236 Part, 237 Part, 238 Part, 239 Part, 240 Part, 241 Part, 242 Part, 243 Part, 244 Part, 245 Part, 246 Part, 248 Part, 249 Part, 250 Part, 251 Part, 252 Part, 253 Part, 254 Part, 255 Part, 256 Part, 257 Part, 258 Part, 259 Part, 260 Part, 261 Part, 262 Part, 263 Part, 264 Part, 265 Part, 266 Part, 267 Part, 268 Part, 269 Part, 270 Part, 271 Part, 272 Part, 273 Part, 274 Part, 276 Part, 277 Part, 278 Part, 279 Part, 280 Part, 281 Part, 282 Part, 283 Part, 284 Part, 285 Part, 286 Part, 287 Part, 288 Part, 289 Part, 290 Part, 291 Part, 292 Part, 293 Part, 294 Part, 295 Part, 296 Part, 297 Part, 298 Part, 299 Part, 300 Part, 301 Part, 302 Part, 303 Part, 304 Part, 305 Part, 306 Part, 307 Part, 308 Part, 309 Part, 312 Part, 313 Part, 314 Part, 315 Part, 316 Part, 318 Part, 319 Part, 320 Part, 322 Part, 323 Part, 325 Part, 326 Part, 327 Part, 328 Part, 329 Part, 330 Part, 331 Part, 332 Part, 333 Part, 334 Part, 336 Part, 337 Part, 338 Part, 339 Part, 340 Part, 341 Part, 342 Part, 343 Part, 346 Part, 351 Part, 352 Part,

	<p>353 Part, 354 Part, 356 Part, 357 Part, 358 Part, 359 Part, 360 Part, 361 Part, 363 Part, 364 Part, 365 Part, 366 Part, 367 Part, 369 Part, 370 Part, 373 Part, 374 Part, 375 Part, 376 Part, 378 Part, 379 Part, 380 Part, 381 Part, 382 Part, 383 Part, 385 Part, 386 Part, 387 Part, 388 Part, 389 Part, 390 Part, 392 Part, 393 Part, 394 Part, 395 Part, 396 Part, 398 Part, 399 Part, 400 Part, 401 Part, 402 Part, 403 Part, 405 Part, 406 Part, 407 Part, 408 Part, 409 Part, 410 Part, 412 Part, 413 Part, 415 Part, 416 Part, 417 Part, 418 Part, 420 Part, 421 Part, 422 Part, 423 Part, 425 Part, 426 Part, 427 Part, 428 Part, 429 Part, 430 Part, 431 Part, 432 Part, 433 Part, 435 Part, 436 Part, 440 Part, 441 Part, 442 Part, 443 Part, 444 Part, 446 Part, 447 Part, 448 Part, 449 Part, 451 Part, 453 Part, 456 Part, 457 Part, 458 Part, 459 Part, 463 Part, 464 Part, 468 Part, 469 Part, 471 Part, 472 Part, 473 Part, 474 Part, 475 Part, 479 Part, 480 Part, 481 Part, 482 Part, 483 Part, 484 Part, 485 Part, 486 Part, 487 Part, 488 Part, 489 Part, 490 Part, 491 Part, 496 Part, 497 Part, 498 Part, 499 Part, 500 Part, 501 Part, 502 Part, 503 Part, 505 Part, 506 Part, 507 Part, 509 Part, 510 Part, 511 Part, 512 Part, 513 Part, 514 Part, 515 Part, 516 Part, 517 Part, 518 Part, 519 Part, 520 Part, 521 Part, 522 Part, 523 Part, 524 Part, 525 Part, 526 Part, 527 Part, 529 Part, 530 Part, 531 Part, 532 Part, 533 Part, 534 Part, 535 Part, 536 Part, 537 Part, 538 Part, 539 Part, 540 Part, 541 Part, 542 Part, 543 Part, 544 Part, 545 Part, 546 Part, 547 Part, 548 Part, 549 Part, 550 Part, 551 Part, 552 Part, 553 Part, 554 Part, 555 Part, 556 Part, 557 Part, 559 Part, 560 Part, 561 Part, 562 Part, 563 Part, 564 Part, 565 Part, 566 Part, 567 Part, 568 Part, 569 Part, 570 Part, 571 Part, 572 Part, 573 Part, 574 Part, 575 Part, 576 Part, 577 Part, 578 Part, 579 Part, 580 Part, 581 Part, 582 Part, 583 Part, 584 Part, 585 Part, 586 Part, 587 Part, 588 Part, 589 Part, 590 Part, 591 Part, 593 Part, 594 Part, 595 Part, 596 Part, 597 Part, 598 Part, 599 Part, 600 Part, 601 Part, 602 Part, 603 Part, 604 Part, 605 Part, 606 Part, 607 Part, 608 Part, 609 Part, 610 Part, 611 Part, 612 Part, 613 Part, 614 Part, 615 Part, 616 Part, 617 Part, 618 Part, 619 Part, 620 Part, 622 Part, 623 Part, 624 Part, 625 Part, 626 Part, 629 Part, 630 Part, 631 Part, 632 Part, 633 Part, 634 Part, 635 Part, 639 Part, 640 Part, 641 Part, 642 Part, 643 Part, 644 Part, 646 Part, 647 Part, 650 Part, 651 Part, 657 Part, 658 Part, 659 Part, 660 Part, 661 Part, 662 Part, 663 Part, 664 Part, 665 Part, 666 Part, 667 Part, 668 Part, 673 Part, 674 Part, 675 Part, 676 Part, 677 Part, 678 Part, 679 Part, 680 Part, 681 Part, 682 Part, 683 Part, 684 Part, 685 Part, 686 Part, 687 Part, 688 Part, 689 Part, 690 Part, 691 Part, 693 Part, 700 Part, 701 Part, 702 Part, 703 Part, 704 Part, 705 Part, 706 Part, 707 Part, 708 Part, 709 Part, 710 Part, 711 Part, 712 Part, 713 Part, 714 Part, 715 Part, 716 Part, 717 Part</p>
Commercial	<p>16 Part, 37 Part, 47 Part, 59 Part, 61 Part, 65 Part, 68 Part, 120 Part, 125 Part, 164 Part, 165 Part, 192 Part, 195 Part, 209 Part, 214 Part, 221 Part, 222 Part, 223 Part, 224 Part, 226 Part, 233 Part, 234 Part, 235 Part, 237</p>

	Part, 239 Part, 263 Part, 266 Part, 282 Part, 287 Part, 360 Part, 386 Part, 392 Part, 393 Part, 394 Part, 395 Part, 403 Part, 430 Part, 442 Part, 444 Part, 459 Part, 485 Part, 488 Part, 489 Part, 491 Part, 496 Part, 497 Part, 500 Part, 517 Part, 523 Part, 524 Part, 546 Part, 548 Part, 572 Part, 588 Part, 598 Part, 600 Part, 602 Part, 603 Part, 604 Part, 606 Part, 609 Part, 610 Part, 612 Part, 616 Part, 620 Part, 622 Part, 623 Part, 624 Part, 626 Part, 629 Part, 631 Part, 635 Part, 639 Part, 640 Part, 641 Part, 643 Part, 646 Part, 657 Part, 658 Part, 659 Part, 660 Part, 661 Part, 662 Part, 663 Part, 665 Part, 666 Part, 667 Part, 673 Part, 674 Part, 675 Part, 676 Part, 682 Part, 683 Part, 684 Part, 685 Part, 689 Part, 690 Part, 691 Part, 700 Part, 703 Part, 705 Part, 706 Part, 707 Part, 713 Part
Industrial	61 Part, 125 Part, 203 Part, 228 Part, 256 Part, 291 Part, 323 Part, 397 Part, 398 Part, 437 Part, 453 Part, 489 Part, 534 Part, 596 Part, 597 Part, 613 Part, 616 Part, 620 Part, 629 Part, 630 Part, 631 Part, 632 Part, 633 Part, 645 Part, 658 Part, 663 Part, 664 Part, 666 Part, 668 Part, 675 Part, 691 Part, 703 Part, 706 Part, 709 Part
Institutional	16 Part, 31 Part, 34 Part, 35 Part, 43 Part, 44 Part, 49 Part, 62 Part, 87 Part, 94 Part, 106 Part, 129 Part, 136 Part, 137 Part, 170 Part, 174 Part, 176 Part, 177 Part, 180 Part, 204 Part, 213 Part, 214 Part, 216 Part, 217 Part, 219 Part, 220 Part, 221 Part, 222 Part, 223 Part, 224 Part, 225 Part, 226 Part, 227 Part, 228 Part, 231 Part, 233 Part, 234 Part, 239 Part, 248 Part, 252 Part, 253 Part, 257 Part, 258 Part, 262 Part, 265 Part, 266 Part, 272 Part, 281 Part, 283 Part, 286 Part, 291 Part, 292 Part, 320 Part, 336 Part, 375 Part, 379 Part, 386 Part, 392 Part, 418 Part, 447 Part, 466 Part, 476 Part, 485 Part, 491 Part, 496 Part, 497 Part, 498 Part, 499 Part, 500 Part, 519 Part, 520 Part, 529 Part, 545 Part, 548 Part, 550 Part, 561 Part, 563 Part, 570 Part, 573 Part, 574 Part, 584 Part, 585 Part, 587 Part, 588 Part, 597 Part, 601 Part, 616 Part, 617 Part, 618 Part, 626 Part, 631 Part, 639 Part, 640 Part, 658 Part, 662 Part, 665 Part, 683 Part, 684 Part, 687 Part, 689 Part, 690 Part, 691 Part, 710 Part
Open Space and Recreational	217 Part, 218 Part, 219 Part, 220 Part, 267 Part, 271 Part, 272 Part, 464 Part, 465 Part, 466 Part, 485 Part, 499 Part, 500 Part, 502 Part, 504 Part, 505 Part, 506 Part, 507 Part, 508 Part, 509 Part, 510 Part, 511 Part, 528 Part, 529 Part, 530 Part, 531 Part, 537 Part, 549 Part, 550 Part, 551 Part, 561 Part, 562 Part, 578 Part, 579 Part, 580 Part, 640 Part
Agricultural Use	1 Part, 9 Part, 10 Part, 11 Part, 12 Part, 13 Part, 14 Part, 15 Part, 17 Part, 19 Part, 22 Part, 23 Part, 24 Part, 25 Part, 26 Part, 27 Part, 28 Part, 29 Part, 30 Part, 31 Part, 32 Part, 33 Part, 34 Part, 35 Part, 36 Part, 37 Part, 38 Part, 39 Part, 41 Part, 42 Part, 43 Part, 45 Part, 46 Part, 47 Part, 48 Part, 49 Part, 50 Part, 51 Part, 52 Part, 53 Part, 54 Part, 55 Part, 56 Part, 57 Part, 58 Part, 59 Part, 60 Part, 61 Part, 62 Part, 63 Part, 64 Part, 65 Part, 66 Part, 67 Part, 68 Part, 69, 70 Part, 71 Part, 72 Part, 73 Part, 74 Part, 75 Part, 76 Part, 77, 78, 79 Part, 80, 81, 82 Part, 83 Part, 84 Part, 85

Part, 86 Part, 87 Part, 88 Part, 89 Part, 90 Part, 91 Part, 92 Part, 93 Part, 94 Part, 95 Part, 96 Part, 97 Part, 98 Part, 99 Part, 100 Part, 101, 102, 103 Part, 104 Part, 105 Part, 108 Part, 110 Part, 111 Part, 112 Part, 113 Part, 114 Part, 115 Part, 116 Part, 118 Part, 122 Part, 126 Part, 127 Part, 129 Part, 136 Part, 137 Part, 138 Part, 139 Part, 140 Part, 141 Part, 142 Part, 143 Part, 144 Part, 145 Part, 146 Part, 147 Part, 148 Part, 149 Part, 150 Part, 151 Part, 152 Part, 153 Part, 154 Part, 155 Part, 156 Part, 157 Part, 158 Part, 159 Part, 160 Part, 161 Part, 162 Part, 163 Part, 165 Part, 166 Part, 167 Part, 168 Part, 169 Part, 170 Part, 171 Part, 172 Part, 173 Part, 174 Part, 175 Part, 176 Part, 177 Part, 178 Part, 179 Part, 180 Part, 181 Part, 182 Part, 183 Part, 184 Part, 185 Part, 186 Part, 187 Part, 188 Part, 189 Part, 190 Part, 191 Part, 192 Part, 193 Part, 194 Part, 195 Part, 196 Part, 197 Part, 199 Part, 200 Part, 201 Part, 202 Part, 203 Part, 204 Part, 206 Part, 209 Part, 210 Part, 211 Part, 212 Part, 213 Part, 214 Part, 215 Part, 216 Part, 217 Part, 218 Part, 219 Part, 220 Part, 222 Part, 223 Part, 224 Part, 228 Part, 229 Part, 230 Part, 231 Part, 232 Part, 233 Part, 238 Part, 240 Part, 241 Part, 242 Part, 243 Part, 244 Part, 245 Part, 246 Part, 247 Part, 248 Part, 249 Part, 250 Part, 251 Part, 252 Part, 253 Part, 254 Part, 255 Part, 256 Part, 257 Part, 258 Part, 259 Part, 260 Part, 261 Part, 262 Part, 263 Part, 264 Part, 265 Part, 266 Part, 267 Part, 268 Part, 269 Part, 270 Part, 271 Part, 272 Part, 273 Part, 274 Part, 275, 276 Part, 277 Part, 278 Part, 279 Part, 280 Part, 281 Part, 282 Part, 283 Part, 284 Part, 285 Part, 286 Part, 287 Part, 288 Part, 289 Part, 290 Part, 291 Part, 292 Part, 293 Part, 294 Part, 295 Part, 296 Part, 297 Part, 298 Part, 299 Part, 300 Part, 301 Part, 302 Part, 303 Part, 304 Part, 305 Part, 306 Part, 307 Part, 308 Part, 309 Part, 311 Part, 312 Part, 313 Part, 314 Part, 315 Part, 316 Part, 317, 318 Part, 319 Part, 321 Part, 322 Part, 323 Part, 324 Part, 325 Part, 326 Part, 327 Part, 328 Part, 329 Part, 330 Part, 331 Part, 332 Part, 333 Part, 334 Part, 335 Part, 336 Part, 337 Part, 338 Part, 339 Part, 340 Part, 341 Part, 342 Part, 343 Part, 344 Part, 345 Part, 346 Part, 347 Part, 348 Part, 351 Part, 352 Part, 353 Part, 354 Part, 355 Part, 356 Part, 357 Part, 358 Part, 359 Part, 360 Part, 361 Part, 362 Part, 363 Part, 364 Part, 365 Part, 366 Part, 367 Part, 368 Part, 369 Part, 370 Part, 373 Part, 374 Part, 375 Part, 376 Part, 377 Part, 378 Part, 379 Part, 380 Part, 381 Part, 382 Part, 383 Part, 384 Part, 385 Part, 386 Part, 387 Part, 388 Part, 389 Part, 390 Part, 391, 393 Part, 394 Part, 395 Part, 396 Part, 397 Part, 398 Part, 399 Part, 400 Part, 401 Part, 402 Part, 403 Part, 404 Part, 405 Part, 406 Part, 407 Part, 408 Part, 409 Part, 410 Part, 411 Part, 412 Part, 413 Part, 414 Part, 415 Part, 416 Part, 417 Part, 418 Part, 419 Part, 420 Part, 421 Part, 422 Part, 423 Part, 424 Part, 425 Part, 426 Part, 427 Part, 428 Part, 429 Part, 430 Part, 431 Part, 432 Part, 433 Part, 434, 435 Part, 436 Part, 437 Part, 438 Part, 439, 440 Part, 441 Part, 442 Part, 443 Part, 444 Part, 446 Part, 447 Part, 448 Part, 449 Part, 450 Part, 451 Part,

	452 Part, 456 Part, 457 Part, 458 Part, 459 Part, 463 Part, 464 Part, 465 Part, 466 Part, 468 Part, 469 Part, 470 Part, 471 Part, 472 Part, 473 Part, 474 Part, 475 Part, 476 Part, 477 Part, 478 Part, 479 Part, 480 Part, 481 Part, 482 Part, 483 Part, 484 Part, 485 Part, 486 Part, 487 Part, 488 Part, 489 Part, 490 Part, 491 Part, 496 Part, 497 Part, 498 Part, 499 Part, 500 Part, 501 Part, 502 Part, 503 Part, 504 Part, 505 Part, 506 Part, 507 Part, 508 Part, 509 Part, 510 Part, 511 Part, 512 Part, 513 Part, 514 Part, 515 Part, 516 Part, 517 Part, 518 Part, 519 Part, 521 Part, 522 Part, 523 Part, 524 Part, 525 Part, 526 Part, 527 Part, 528 Part, 529 Part, 530 Part, 531 Part, 532 Part, 533 Part, 534 Part, 535 Part, 536 Part, 537 Part, 538 Part, 539 Part, 540 Part, 541 Part, 542 Part, 543 Part, 544 Part, 545 Part, 546 Part, 547 Part, 548 Part, 549 Part, 550 Part, 551 Part, 552 Part, 553 Part, 554 Part, 555 Part, 556 Part, 557 Part, 559 Part, 560 Part, 561 Part, 562 Part, 563 Part, 564 Part, 565 Part, 566 Part, 567 Part, 568 Part, 569 Part, 570 Part, 571 Part, 572 Part, 573 Part, 574 Part, 575 Part, 576 Part, 577 Part, 578 Part, 579 Part, 580 Part, 581 Part, 582 Part, 583 Part, 584 Part, 585 Part, 586 Part, 587 Part, 588 Part, 589 Part, 590 Part, 591 Part, 592, 593 Part, 594 Part, 595 Part, 596 Part, 597 Part, 598 Part, 599 Part, 600 Part, 601 Part, 602 Part, 603 Part, 604 Part, 605 Part, 606 Part, 608 Part, 609 Part, 610 Part, 611 Part, 612 Part, 613 Part, 614 Part, 615 Part, 616 Part, 617 Part, 618 Part, 619 Part, 620 Part, 622 Part, 624 Part, 625 Part, 626 Part, 629 Part, 631 Part, 632 Part, 633 Part, 642 Part, 644 Part, 645 Part, 646 Part, 647 Part, 650 Part, 651 Part, 665 Part, 666 Part, 668 Part, 673 Part, 674 Part, 675 Part, 676 Part, 677 Part, 678 Part, 679 Part, 680 Part, 681 Part, 682 Part, 683 Part, 686 Part, 687 Part, 688 Part, 690 Part, 703 Part, 704 Part, 705 Part, 706 Part, 708 Part, 709 Part, 710 Part, 711 Part, 713 Part, 715 Part, 717 Part
Forest and Hill	1 Part, 2 Part, 3, 4, 5, 6, 7, 8, 9 Part, 10 Part, 11 Part, 12 Part, 13 Part, 14 Part, 15 Part, 16 Part, 17 Part, 18 Part, 19 Part, 20, 21, 22 Part, 26 Part, 29 Part, 31 Part, 55 Part, 344 Part, 345 Part, 346 Part, 348 Part, 349, 350, 351 Part, 370 Part, 371, 372 Part, 373 Part, 374 Part, 700 Part, 701 Part, 702 Part, 705 Part, 714 Part, 715 Part, 716 Part
Water bodies	2 Part, 44 Part, 93 Part, 95 Part, 97 Part, 127 Part, 129 Part, 140 Part, 141 Part, 142 Part, 150 Part, 151 Part, 161 Part, 162 Part, 164 Part, 174 Part, 199 Part, 200 Part, 209 Part, 210 Part, 211 Part, 212 Part, 214 Part, 218 Part, 219 Part, 220 Part, 262 Part, 272 Part, 274 Part, 280 Part, 292 Part, 310 Part, 372 Part, 424 Part, 425 Part, 436 Part, 437 Part, 441 Part, 466 Part, 468 Part, 469 Part, 470 Part, 497 Part, 498 Part, 499 Part, 504 Part, 505 Part, 507 Part, 518 Part, 529 Part, 542 Part, 543 Part, 549 Part, 550 Part, 554 Part, 558, 561 Part, 582 Part, 618 Part, 648, 649, 650 Part, 651 Part, 665 Part, 673 Part, 689 Part, 690 Part, 707 Part, 711 Part, 712 Part, 717 Part

Transportation	<p>1 Part, 9 Part, 10 Part, 11 Part, 12 Part, 13 Part, 14 Part, 15 Part, 16 Part, 17 Part, 18 Part, 19 Part, 22 Part, 23 Part, 24 Part, 25 Part, 26 Part, 27 Part, 28 Part, 29 Part, 31 Part, 32 Part, 33 Part, 34 Part, 35 Part, 36 Part, 37 Part, 38 Part, 39 Part, 40 Part, 41 Part, 42 Part, 43 Part, 44 Part, 45 Part, 46 Part, 47 Part, 48 Part, 49 Part, 50 Part, 51 Part, 52 Part, 54 Part, 55 Part, 56 Part, 57 Part, 58 Part, 59 Part, 60 Part, 61 Part, 62 Part, 63 Part, 64 Part, 65 Part, 66 Part, 67 Part, 68 Part, 70 Part, 71 Part, 72 Part, 73 Part, 74 Part, 75 Part, 76 Part, 79 Part, 82 Part, 83 Part, 84 Part, 85 Part, 86 Part, 87 Part, 88 Part, 89 Part, 90 Part, 91 Part, 92 Part, 94 Part, 95 Part, 96 Part, 97 Part, 98 Part, 99 Part, 100 Part, 103 Part, 104 Part, 105 Part, 106 Part, 107, 108 Part, 109, 110 Part, 111 Part, 112 Part, 113 Part, 114 Part, 115 Part, 116 Part, 117, 118 Part, 119, 120 Part, 121, 122 Part, 123, 124, 125 Part, 126 Part, 127 Part, 128, 129 Part, 130, 131, 132, 133, 134, 135 Part, 136 Part, 137 Part, 138 Part, 139 Part, 140 Part, 141 Part, 142 Part, 143 Part, 144 Part, 145 Part, 146 Part, 147 Part, 148 Part, 149 Part, 150 Part, 152 Part, 153 Part, 155 Part, 156 Part, 157 Part, 158 Part, 159 Part, 160 Part, 161 Part, 162 Part, 163 Part, 164 Part, 165 Part, 166 Part, 167 Part, 168 Part, 169 Part, 170 Part, 171 Part, 172 Part, 173 Part, 174 Part, 176 Part, 177 Part, 178 Part, 179 Part, 180 Part, 181 Part, 182 Part, 183 Part, 184 Part, 185 Part, 186 Part, 187 Part, 188 Part, 189 Part, 190 Part, 191 Part, 192 Part, 193 Part, 194 Part, 195 Part, 196 Part, 197 Part, 198, 200 Part, 201 Part, 202 Part, 203 Part, 204 Part, 205, 206 Part, 207 Part, 208, 209 Part, 210 Part, 211 Part, 212 Part, 213 Part, 214 Part, 215 Part, 216 Part, 217 Part, 218 Part, 219 Part, 220 Part, 221 Part, 222 Part, 223 Part, 224 Part, 225 Part, 226 Part, 227 Part, 228 Part, 229 Part, 230 Part, 231 Part, 232 Part, 233 Part, 234 Part, 235 Part, 236 Part, 237 Part, 238 Part, 239 Part, 240 Part, 241 Part, 242 Part, 243 Part, 244 Part, 245 Part, 246 Part, 247 Part, 248 Part, 249 Part, 250 Part, 251 Part, 252 Part, 253 Part, 254 Part, 255 Part, 256 Part, 257 Part, 258 Part, 259 Part, 260 Part, 261 Part, 262 Part, 263 Part, 264 Part, 265 Part, 266 Part, 267 Part, 268 Part, 271 Part, 272 Part, 273 Part, 274 Part, 277 Part, 278 Part, 279 Part, 280 Part, 281 Part, 282 Part, 283 Part, 284 Part, 285 Part, 286 Part, 287 Part, 288 Part, 289 Part, 290 Part, 291 Part, 292 Part, 293 Part, 294 Part, 296 Part, 297 Part, 298 Part, 299 Part, 300 Part, 301 Part, 302 Part, 303 Part, 304 Part, 305 Part, 306 Part, 307 Part, 309 Part, 310 Part, 311 Part, 312 Part, 314 Part, 318 Part, 319 Part, 320 Part, 321 Part, 322 Part, 323 Part, 324 Part, 325 Part, 326 Part, 327 Part, 328 Part, 329 Part, 330 Part, 331 Part, 332 Part, 333 Part, 334 Part, 335 Part, 336 Part, 337 Part, 338 Part, 339 Part, 340 Part, 341 Part, 342 Part, 343 Part, 344 Part, 345 Part, 346 Part, 347 Part, 351 Part, 352 Part, 353 Part, 354 Part, 355 Part, 356 Part, 357 Part, 358 Part, 360 Part, 361 Part, 362 Part, 364 Part, 365 Part, 366 Part, 367 Part, 368 Part, 369 Part, 373 Part, 374 Part, 375 Part, 376 Part, 377 Part, 378 Part, 379 Part, 380 Part, 381 Part, 382</p>
----------------	--

	<p>Part, 383 Part, 384 Part, 385 Part, 386 Part, 387 Part, 388 Part, 389 Part, 390 Part, 392 Part, 393 Part, 394 Part, 395 Part, 396 Part, 397 Part, 398 Part, 399 Part, 400 Part, 401 Part, 402 Part, 403 Part, 404 Part, 405 Part, 406 Part, 407 Part, 408 Part, 409 Part, 410 Part, 411 Part, 412 Part, 413 Part, 414 Part, 415 Part, 416 Part, 417 Part, 418 Part, 419 Part, 420 Part, 421 Part, 422 Part, 423 Part, 424 Part, 425 Part, 426 Part, 427 Part, 428 Part, 429 Part, 430 Part, 431 Part, 432 Part, 433 Part, 436 Part, 437 Part, 438 Part, 440 Part, 441 Part, 442 Part, 443 Part, 444 Part, 445, 446 Part, 447 Part, 448 Part, 449 Part, 450 Part, 451 Part, 452 Part, 453 Part, 454, 455, 456 Part, 458 Part, 459 Part, 460, 461, 462, 463 Part, 464 Part, 465 Part, 466 Part, 467, 468 Part, 469 Part, 470 Part, 471 Part, 472 Part, 473 Part, 474 Part, 475 Part, 476 Part, 477 Part, 478 Part, 479 Part, 480 Part, 482 Part, 483 Part, 484 Part, 485 Part, 486 Part, 487 Part, 488 Part, 489 Part, 490 Part, 491 Part, 492, 493, 494, 495, 496 Part, 497 Part, 498 Part, 499 Part, 500 Part, 501 Part, 502 Part, 503 Part, 504 Part, 505 Part, 506 Part, 507 Part, 508 Part, 509 Part, 510 Part, 511 Part, 512 Part, 513 Part, 514 Part, 515 Part, 518 Part, 519 Part, 520 Part, 521 Part, 522 Part, 523 Part, 524 Part, 525 Part, 526 Part, 527 Part, 528 Part, 529 Part, 530 Part, 531 Part, 532 Part, 533 Part, 534 Part, 535 Part, 536 Part, 537 Part, 538 Part, 539 Part, 540 Part, 541 Part, 542 Part, 544 Part, 545 Part, 546 Part, 547 Part, 548 Part, 549 Part, 550 Part, 551 Part, 552 Part, 553 Part, 554 Part, 555 Part, 556 Part, 557 Part, 559 Part, 560 Part, 561 Part, 562 Part, 563 Part, 564 Part, 565 Part, 566 Part, 567 Part, 569 Part, 570 Part, 571 Part, 572 Part, 573 Part, 574 Part, 575 Part, 576 Part, 577 Part, 578 Part, 579 Part, 580 Part, 581 Part, 582 Part, 583 Part, 584 Part, 585 Part, 586 Part, 587 Part, 588 Part, 589 Part, 590 Part, 591 Part, 593 Part, 594 Part, 595 Part, 596 Part, 597 Part, 598 Part, 599 Part, 600 Part, 601 Part, 602 Part, 603 Part, 604 Part, 605 Part, 606 Part, 607 Part, 608 Part, 609 Part, 610 Part, 611 Part, 612 Part, 613 Part, 614 Part, 615 Part, 616 Part, 617 Part, 618 Part, 619 Part, 620 Part, 621, 622 Part, 623 Part, 624 Part, 625 Part, 626 Part, 627, 628, 629 Part, 630 Part, 631 Part, 632 Part, 633 Part, 634 Part, 635 Part, 636, 637, 638, 639 Part, 640 Part, 641 Part, 642 Part, 643 Part, 644 Part, 645 Part, 646 Part, 647 Part, 650 Part, 651 Part, 652, 653, 654, 655, 657 Part, 658 Part, 659 Part, 660 Part, 661 Part, 662 Part, 663 Part, 664 Part, 665 Part, 666 Part, 667 Part, 668 Part, 669, 670, 671, 672, 673 Part, 674 Part, 675 Part, 676 Part, 677 Part, 678 Part, 679 Part, 680 Part, 681 Part, 682 Part, 683 Part, 684 Part, 685 Part, 686 Part, 687 Part, 688 Part, 689 Part, 690 Part, 691 Part, 692, 693 Part, 694, 695 Part, 696, 697, 698, 699, 700 Part, 701 Part, 702 Part, 703 Part, 704 Part, 705 Part, 706 Part, 707 Part, 708 Part, 709 Part, 710 Part, 711 Part, 712 Part, 713 Part, 715 Part, 716 Part, 717 Part</p>
Proposed Road	<p>13 Part, 18 Part, 19 Part, 30 Part, 31 Part, 33 Part, 35 Part, 44 Part, 45 Part, 48 Part, 49 Part, 155 Part, 156 Part, 158 Part, 181 Part, 187 Part,</p>

	188 Part, 189 Part, 193 Part, 195 Part, 196 Part, 202 Part, 203 Part, 204 Part, 206 Part, 207 Part, 209 Part, 214 Part, 677 Part, 679 Part, 687 Part, 689 Part, 695 Part, 708 Part, 709 Part
--	--

Table 214: Salem LPA - Sankari Taluk - Kanagagiri - Schedule

Sankari Taluk - Kanagagiri	
Land Use	Survey Numbers
Residential	1 Part, 3 Part, 4 Part, 7 Part, 8 Part, 9 Part, 11 Part, 12 Part, 13 Part, 15 Part, 17 Part, 18 Part, 19 Part, 23 Part, 24 Part, 25 Part, 26 Part, 29 Part, 31 Part, 32 Part, 33 Part, 40 Part, 41 Part, 43 Part, 44 Part, 45 Part, 46 Part, 49 Part, 50 Part, 54 Part, 58 Part, 59 Part, 61 Part, 62 Part, 63 Part, 66 Part, 67 Part, 68 Part, 69 Part, 72 Part, 73 Part, 74 Part, 75 Part, 76 Part, 77 Part, 78 Part, 79 Part, 80 Part, 81 Part, 82 Part, 83 Part, 84 Part, 85 Part, 86 Part, 87 Part, 88 Part, 90 Part, 91 Part, 93 Part, 94 Part, 95 Part, 96 Part, 97 Part, 98 Part, 99 Part, 100 Part, 101 Part, 104 Part, 108 Part
Commercial	12 Part, 13 Part, 15 Part, 17 Part, 18 Part, 19 Part, 23 Part, 44 Part, 45 Part, 50 Part, 51 Part, 58 Part, 69 Part, 81 Part, 83 Part, 87 Part, 88 Part, 91 Part, 95 Part
Industrial	13 Part, 15 Part, 17 Part, 19 Part, 40 Part, 41 Part, 44 Part, 46 Part, 58 Part, 69 Part, 72 Part, 73 Part, 84 Part, 85 Part, 90 Part, 91 Part, 104 Part
Institutional	1 Part, 11 Part, 12 Part, 13 Part, 17 Part, 18 Part, 27 Part, 28 Part, 29 Part, 32 Part, 40 Part, 41 Part, 44 Part, 46 Part, 50 Part, 61 Part, 67 Part, 69 Part, 76 Part, 77 Part, 79 Part, 88 Part, 90 Part, 91 Part, 94 Part, 97 Part, 99 Part, 105 Part, 106 Part
Open Space and Recreational	7 Part, 8 Part, 32 Part, 41 Part
Agricultural Use	1 Part, 3 Part, 4 Part, 7 Part, 8 Part, 9 Part, 11 Part, 12 Part, 15 Part, 17 Part, 18 Part, 19 Part, 23 Part, 24 Part, 25 Part, 27 Part, 31 Part, 32 Part, 33 Part, 36 Part, 40 Part, 41 Part, 42 Part, 43 Part, 44 Part, 45 Part, 46 Part, 48 Part, 49 Part, 50 Part, 51 Part, 54 Part, 58 Part, 59 Part, 60 Part, 61 Part, 62 Part, 63 Part, 66 Part, 67 Part, 68 Part, 69 Part, 72 Part, 73 Part, 74 Part, 75 Part, 76 Part, 77 Part, 78 Part, 79 Part, 80 Part, 81 Part, 82 Part, 83 Part, 84 Part, 85 Part, 86 Part, 87 Part, 88 Part, 90 Part, 91 Part, 93 Part, 94 Part, 95 Part, 96 Part, 97 Part, 98 Part, 99 Part, 100 Part, 101 Part, 104 Part, 105 Part, 106 Part, 108 Part, 109
Forest and Hill	Nil
Water bodies	10 Part, 26 Part, 32 Part, 39 Part, 41 Part, 42 Part, 47 Part, 49 Part, 50 Part, 94 Part
Transportation	1 Part, 2, 3 Part, 4 Part, 5, 6, 7 Part, 8 Part, 9 Part, 10 Part, 11 Part, 12 Part, 13 Part, 14, 16, 17 Part, 18 Part, 19 Part, 20, 21, 22, 23 Part, 26 Part, 27 Part, 28 Part, 29 Part, 30, 31 Part, 32 Part, 33 Part, 34, 35, 36 Part, 37, 38 Part, 39 Part, 40 Part, 41 Part, 42 Part, 43 Part, 44 Part, 45 Part, 46 Part, 47 Part, 48 Part, 49 Part, 50 Part, 51 Part, 52, 53 Part, 54 Part, 55 Part, 56, 57, 58 Part, 59 Part, 60 Part, 61 Part, 63 Part, 64, 65, 66

	Part, 67 Part, 69 Part, 70, 71, 72 Part, 73 Part, 74 Part, 75 Part, 76 Part, 77 Part, 78 Part, 79 Part, 80 Part, 81 Part, 82 Part, 84 Part, 85 Part, 86 Part, 87 Part, 88 Part, 89, 90 Part, 91 Part, 92, 93 Part, 94 Part, 95 Part, 96 Part, 97 Part, 98 Part, 99 Part, 100 Part, 101 Part, 102, 103, 104 Part, 105 Part, 106 Part, 107, 108 Part
Proposed Road	38 Part, 39 Part, 46 Part, 47 Part, 50 Part, 51 Part, 53 Part, 54 Part, 55 Part, 60 Part, 61 Part, 62 Part

Table 215: Salem LPA - Sankari Taluk - Kandarkula Manickam - Schedule

Sankari Taluk - Kandarkula Manickam	
Land Use	Survey Numbers
Residential	3 Part, 4 Part, 5 Part, 6 Part, 9 Part, 10 Part, 11 Part, 13 Part, 14 Part, 16 Part, 20 Part, 24 Part, 25 Part, 26 Part, 27 Part, 29 Part, 30 Part, 33 Part, 34 Part, 35 Part, 41 Part, 42 Part, 44 Part, 46 Part, 48 Part, 49 Part, 50 Part, 51 Part, 52 Part, 53 Part, 54 Part, 55 Part, 56 Part, 60 Part, 61 Part, 62 Part, 63 Part, 65 Part, 66 Part, 67 Part, 68 Part, 69 Part, 70 Part, 71 Part, 72 Part, 73 Part, 74 Part, 75 Part, 76 Part, 77 Part, 78 Part, 79 Part, 80 Part, 81 Part, 82 Part, 85 Part, 86 Part, 89 Part, 91 Part, 94 Part, 96 Part, 97 Part, 98 Part, 101 Part, 102 Part, 103 Part, 104 Part, 105 Part, 106 Part, 107 Part, 108 Part, 109 Part, 110 Part, 113 Part, 114 Part, 118 Part, 119 Part, 120 Part, 121 Part, 122 Part, 123 Part, 124 Part, 125 Part, 126 Part, 127 Part, 128 Part, 129 Part, 131 Part, 132 Part, 133 Part, 138 Part, 139 Part, 141 Part, 142 Part, 143 Part, 144 Part, 145 Part, 146 Part, 147 Part, 148 Part, 149 Part, 150 Part, 151 Part, 152 Part, 153 Part, 154 Part, 155 Part, 156 Part, 157 Part, 158 Part, 161 Part, 163 Part, 164 Part, 166 Part, 167 Part, 168 Part, 169 Part, 170 Part, 172 Part, 173 Part, 174 Part, 175 Part, 176 Part, 177 Part, 178 Part, 179 Part, 180 Part, 181 Part, 182 Part, 183 Part, 184 Part, 185 Part, 186 Part, 192 Part, 193 Part, 194 Part, 195 Part, 196 Part
Commercial	13 Part, 14 Part, 15 Part, 17 Part, 24 Part, 62 Part, 85 Part, 91 Part, 94 Part
Industrial	7 Part, 17 Part, 52 Part, 54 Part, 55 Part, 64 Part, 89 Part, 90 Part, 131 Part, 133 Part, 137 Part, 141 Part, 156 Part
Institutional	12 Part, 13 Part, 35 Part, 49 Part, 51 Part, 55 Part, 64 Part, 65 Part, 66 Part, 76 Part, 79 Part, 89 Part, 91 Part, 102 Part, 103 Part, 132 Part, 133 Part, 137 Part, 156 Part, 165 Part, 166 Part, 168 Part
Open Space and Recreational	Nil
Agricultural Use	3 Part, 4 Part, 5 Part, 6 Part, 7 Part, 9 Part, 10 Part, 11 Part, 12 Part, 13 Part, 14 Part, 15 Part, 16 Part, 17 Part, 20 Part, 24 Part, 25 Part, 26 Part, 27 Part, 29 Part, 30 Part, 31 Part, 32 Part, 33 Part, 34 Part, 35 Part, 37 Part, 38 Part, 39 Part, 40 Part, 41 Part, 42 Part, 44 Part, 46 Part, 47 Part, 48 Part, 49 Part, 50 Part, 52 Part, 53 Part, 54 Part, 55 Part, 56 Part, 57 Part, 60 Part, 61 Part, 62 Part, 63 Part, 64 Part, 65 Part, 66 Part, 67 Part, 68 Part, 69 Part, 70 Part, 71 Part, 72 Part, 73 Part, 74 Part, 75 Part, 76 Part, 77 Part, 78 Part, 79 Part, 80 Part, 81 Part, 82 Part, 85 Part, 86 Part, 89 Part, 90 Part, 91 Part, 94 Part, 97 Part, 98 Part, 99 Part, 101 Part, 102 Part, 103 Part, 104 Part, 105 Part, 106 Part, 107 Part, 108 Part, 109 Part, 110 Part, 112 Part, 113 Part, 114 Part, 115 Part, 116, 117, 118 Part, 119

	Part, 120 Part, 121 Part, 122 Part, 123 Part, 124 Part, 125 Part, 126 Part, 127 Part, 128 Part, 129 Part, 130 Part, 131 Part, 132 Part, 133 Part, 137 Part, 138 Part, 139 Part, 140 Part, 141 Part, 142 Part, 143 Part, 144 Part, 145 Part, 146 Part, 147 Part, 148 Part, 149 Part, 150 Part, 151 Part, 152 Part, 153 Part, 154 Part, 155 Part, 156 Part, 158 Part, 159 Part, 160, 161 Part, 162 Part, 163 Part, 164 Part, 165 Part, 166 Part, 167 Part, 168 Part, 169 Part, 170 Part, 171, 172 Part, 173 Part, 175 Part, 176 Part, 177 Part, 178 Part, 179 Part, 180 Part, 181 Part, 182 Part, 183 Part, 184 Part, 185 Part, 186 Part, 189 Part, 192 Part, 193 Part, 194 Part, 195 Part, 196 Part, 197 Part
Forest and Hill	31 Part, 32 Part
Water bodies	1 Part, 2 Part, 8 Part, 36, 39 Part, 40 Part, 42 Part, 43 Part, 45 Part, 49 Part, 53 Part, 58 Part, 59 Part, 74 Part, 78 Part, 79 Part, 86 Part, 91 Part, 100 Part, 103 Part, 107 Part, 109 Part, 110 Part, 111 Part, 112 Part, 113 Part, 115 Part, 144 Part, 156 Part, 165 Part, 167 Part, 174 Part, 178 Part, 181 Part
Transportation	1 Part, 2 Part, 3 Part, 4 Part, 5 Part, 6 Part, 7 Part, 8 Part, 9 Part, 10 Part, 11 Part, 12 Part, 13 Part, 14 Part, 15 Part, 16 Part, 17 Part, 18, 19, 20 Part, 21, 22, 23, 24 Part, 25 Part, 26 Part, 27 Part, 28, 29 Part, 31 Part, 32 Part, 33 Part, 34 Part, 35 Part, 37 Part, 38 Part, 39 Part, 40 Part, 41 Part, 42 Part, 43 Part, 44 Part, 45 Part, 46 Part, 47 Part, 48 Part, 49 Part, 51 Part, 52 Part, 53 Part, 54 Part, 55 Part, 56 Part, 57 Part, 58 Part, 59 Part, 60 Part, 61 Part, 62 Part, 63 Part, 64 Part, 65 Part, 66 Part, 67 Part, 68 Part, 69 Part, 70 Part, 71 Part, 72 Part, 73 Part, 74 Part, 75 Part, 76 Part, 77 Part, 78 Part, 79 Part, 80 Part, 81 Part, 82 Part, 83, 84, 85 Part, 86 Part, 87, 88, 89 Part, 90 Part, 91 Part, 92, 93, 94 Part, 95, 96 Part, 97 Part, 98 Part, 99 Part, 100 Part, 101 Part, 102 Part, 104 Part, 105 Part, 106 Part, 108 Part, 109 Part, 110 Part, 111 Part, 113 Part, 114 Part, 115 Part, 118 Part, 119 Part, 120 Part, 121 Part, 122 Part, 123 Part, 124 Part, 125 Part, 126 Part, 127 Part, 128 Part, 129 Part, 130 Part, 131 Part, 132 Part, 133 Part, 134, 135, 136, 137 Part, 138 Part, 139 Part, 140 Part, 141 Part, 142 Part, 143 Part, 144 Part, 145 Part, 146 Part, 147 Part, 150 Part, 151 Part, 152 Part, 153 Part, 154 Part, 156 Part, 157 Part, 158 Part, 159 Part, 161 Part, 162 Part, 163 Part, 164 Part, 166 Part, 168 Part, 169 Part, 170 Part, 172 Part, 173 Part, 174 Part, 175 Part, 176 Part, 177 Part, 178 Part, 179 Part, 180 Part, 182 Part, 183 Part, 184 Part, 185 Part, 186 Part, 187, 188, 190 Part, 191, 192 Part, 193 Part, 194 Part, 195 Part, 196 Part, 197 Part
Proposed Road	148 Part, 149 Part, 150 Part, 162 Part, 163 Part, 176 Part, 177 Part, 178 Part, 180 Part, 181 Part, 185 Part, 189 Part, 190 Part, 196 Part, 197 Part

Table 216: Salem LPA - Sankari Taluk - Naduvaneri - Schedule

Sankari Taluk - Naduvaneri	
Land Use	Survey Numbers
Residential	1 Part, 3 Part, 4 Part, 5 Part, 7 Part, 8 Part, 10 Part, 12 Part, 13 Part, 14 Part, 17 Part, 18 Part, 21 Part, 22 Part, 23 Part, 24 Part, 25 Part, 26 Part, 28 Part, 30 Part, 31 Part, 32 Part, 36 Part, 41 Part, 42 Part, 43 Part, 44 Part, 46 Part, 48 Part, 49 Part, 50 Part, 51 Part, 52 Part, 53 Part, 54 Part, 55 Part, 56 Part, 57 Part, 58 Part, 59 Part, 60 Part, 61 Part, 62 Part, 63 Part, 64 Part, 65 Part, 66 Part, 68 Part, 70 Part, 72 Part, 73 Part, 74 Part, 75 Part, 76 Part, 79 Part, 80 Part, 81 Part, 83 Part, 84 Part, 85 Part, 86 Part, 87 Part, 88 Part, 89 Part, 90 Part, 91 Part, 92 Part, 93 Part, 94 Part, 95 Part, 96 Part, 97 Part, 98 Part, 99 Part, 101 Part, 102 Part, 103 Part, 105 Part, 107 Part, 108 Part, 109 Part, 110 Part, 111 Part, 114 Part, 115 Part, 116 Part, 117 Part, 118 Part, 119 Part, 120 Part, 121 Part, 122 Part, 123 Part, 124 Part, 125 Part, 126 Part, 127 Part, 130 Part, 131 Part, 132 Part, 133 Part, 135 Part, 136 Part, 137 Part, 138 Part, 140 Part, 141 Part, 142 Part, 143 Part, 144 Part, 145 Part, 146 Part, 147 Part, 148 Part, 149 Part, 152 Part, 153 Part, 154 Part, 155 Part, 156 Part, 157 Part, 158 Part, 159 Part, 160 Part, 162 Part, 163 Part, 166 Part, 167 Part, 168 Part, 169 Part, 171 Part, 172 Part, 173 Part, 174 Part, 176 Part, 177 Part, 178 Part, 179 Part, 180 Part, 181 Part, 184 Part, 185 Part, 186 Part, 187 Part, 188 Part, 189 Part, 190 Part, 191 Part, 192 Part, 193 Part, 194 Part, 195 Part, 196 Part, 197 Part, 198 Part, 199 Part, 200 Part, 201 Part, 202 Part, 203 Part, 204 Part, 205 Part, 206 Part, 207 Part, 208 Part, 209 Part, 210 Part, 211 Part, 212 Part, 213 Part, 214 Part, 215 Part, 216 Part, 217 Part
Commercial	4 Part, 21 Part, 23 Part, 26 Part, 27 Part, 36 Part, 43 Part, 44 Part, 48 Part, 51 Part, 52 Part, 56 Part, 61 Part, 62 Part, 68 Part, 72 Part, 84 Part, 85 Part, 86 Part, 115 Part, 130 Part, 138 Part, 176 Part, 180 Part, 181 Part, 184 Part, 185 Part, 189 Part, 191 Part, 210 Part, 212 Part, 213 Part
Industrial	1 Part, 3 Part, 4 Part, 18 Part, 36 Part, 46 Part, 62 Part, 70 Part, 72 Part, 73 Part, 79 Part, 84 Part, 86 Part, 89 Part, 95 Part, 100 Part, 146 Part
Institutional	18 Part, 26 Part, 27 Part, 28 Part, 32 Part, 36 Part, 43 Part, 46 Part, 50 Part, 55 Part, 56 Part, 59 Part, 61 Part, 66 Part, 72 Part, 80 Part, 87 Part, 94 Part, 126 Part, 127 Part, 130 Part, 148 Part, 156 Part, 157 Part, 159 Part, 176 Part, 184 Part, 185 Part, 187 Part, 188 Part, 190 Part, 197 Part, 203 Part, 206 Part, 210 Part, 213 Part
Open Space and Recreational	73 Part
Agricultural Use	1 Part, 2, 3 Part, 4 Part, 5 Part, 6 Part, 7 Part, 8 Part, 9 Part, 10 Part, 11, 12 Part, 13 Part, 14 Part, 15, 17 Part, 18 Part, 21 Part, 22 Part, 23 Part, 24 Part, 25 Part, 26 Part, 27 Part, 28 Part, 30 Part, 31 Part, 32 Part, 36

	Part, 41 Part, 42 Part, 43 Part, 44 Part, 46 Part, 48 Part, 49 Part, 50 Part, 51 Part, 52 Part, 53 Part, 54 Part, 55 Part, 56 Part, 57 Part, 58 Part, 59 Part, 60 Part, 61 Part, 62 Part, 63 Part, 64 Part, 65 Part, 66 Part, 68 Part, 70 Part, 72 Part, 73 Part, 74 Part, 75 Part, 76 Part, 79 Part, 80 Part, 81 Part, 83 Part, 84 Part, 85 Part, 86 Part, 87 Part, 88 Part, 89 Part, 90 Part, 91 Part, 92 Part, 93 Part, 94 Part, 95 Part, 96 Part, 97 Part, 98 Part, 99 Part, 100 Part, 101 Part, 102 Part, 103 Part, 104 Part, 105 Part, 107 Part, 108 Part, 109 Part, 110 Part, 111 Part, 112 Part, 113, 114 Part, 115 Part, 116 Part, 117 Part, 118 Part, 119 Part, 120 Part, 121 Part, 122 Part, 123 Part, 124 Part, 125 Part, 126 Part, 127 Part, 128 Part, 129 Part, 130 Part, 131 Part, 132 Part, 133 Part, 135 Part, 136 Part, 137 Part, 138 Part, 140 Part, 141 Part, 142 Part, 143 Part, 144 Part, 145 Part, 146 Part, 147 Part, 148 Part, 149 Part, 152 Part, 153 Part, 154 Part, 155 Part, 156 Part, 157 Part, 158 Part, 159 Part, 160 Part, 161 Part, 162 Part, 163 Part, 164, 165, 166 Part, 167 Part, 168 Part, 169 Part, 170 Part, 171 Part, 172 Part, 173 Part, 174 Part, 176 Part, 177 Part, 178 Part, 179 Part, 180 Part, 181 Part, 184 Part, 185 Part, 186 Part, 187 Part, 188 Part, 189 Part, 190 Part, 191 Part, 192 Part, 193 Part, 194 Part, 195 Part, 196 Part, 197 Part, 198 Part, 199 Part, 200 Part, 201 Part, 202 Part, 203 Part, 204 Part, 205 Part, 206 Part, 207 Part, 208 Part, 209 Part, 210 Part, 211 Part, 212 Part, 213 Part, 214 Part, 215 Part, 216 Part, 217 Part
Forest and Hill	Nil
Water bodies	31 Part, 32 Part, 36 Part, 51 Part, 56 Part, 70 Part, 75 Part, 89 Part, 90 Part, 92 Part, 93 Part, 95 Part, 104 Part, 105 Part, 106, 117 Part, 118 Part, 127 Part, 129 Part, 139, 157 Part, 193 Part, 205 Part, 206 Part, 210 Part
Transportation	1 Part, 3 Part, 4 Part, 5 Part, 6 Part, 7 Part, 8 Part, 9 Part, 10 Part, 12 Part, 14 Part, 16, 17 Part, 18 Part, 19, 20, 21 Part, 22 Part, 23 Part, 24 Part, 25 Part, 26 Part, 27 Part, 28 Part, 29, 30 Part, 31 Part, 32 Part, 33, 34, 35, 36 Part, 37, 38, 39, 40, 41 Part, 42 Part, 43 Part, 44 Part, 45, 46 Part, 47, 48 Part, 49 Part, 50 Part, 51 Part, 52 Part, 55 Part, 56 Part, 57 Part, 58 Part, 59 Part, 60 Part, 61 Part, 62 Part, 63 Part, 64 Part, 65 Part, 66 Part, 67, 68 Part, 69, 70 Part, 71, 72 Part, 73 Part, 74 Part, 75 Part, 76 Part, 77, 78, 79 Part, 80 Part, 81 Part, 82, 83 Part, 84 Part, 85 Part, 86 Part, 87 Part, 88 Part, 89 Part, 90 Part, 91 Part, 92 Part, 93 Part, 94 Part, 95 Part, 97 Part, 98 Part, 99 Part, 100 Part, 101 Part, 102 Part, 103 Part, 104 Part, 105 Part, 107 Part, 108 Part, 109 Part, 110 Part, 111 Part, 112 Part, 115 Part, 116 Part, 117 Part, 118 Part, 119 Part, 120 Part, 121 Part, 122 Part, 123 Part, 124 Part, 126 Part, 127 Part, 128 Part, 130 Part, 131 Part, 132 Part, 133 Part, 134, 135 Part, 136 Part, 137 Part, 138 Part, 140 Part, 141 Part, 142 Part, 143 Part, 144 Part, 145 Part, 146 Part, 148 Part, 149 Part, 150, 151, 152 Part, 153 Part, 154 Part, 155 Part, 156 Part, 157 Part, 158 Part, 159 Part, 160 Part, 161 Part, 162 Part, 166 Part, 167 Part,

	168 Part, 169 Part, 170 Part, 171 Part, 172 Part, 173 Part, 174 Part, 175, 176 Part, 177 Part, 178 Part, 179 Part, 180 Part, 181 Part, 182, 183, 184 Part, 185 Part, 186 Part, 187 Part, 188 Part, 189 Part, 190 Part, 191 Part, 192 Part, 193 Part, 194 Part, 195 Part, 196 Part, 197 Part, 200 Part, 201 Part, 202 Part, 203 Part, 204 Part, 205 Part, 206 Part, 207 Part, 208 Part, 209 Part, 210 Part, 211 Part, 212 Part, 213 Part, 214 Part, 215 Part, 216 Part, 217 Part
Proposed Road	Nil

Table 217: Salem LPA - Sankari Taluk - Pudur - Schedule

Sankari Taluk - Pudur	
Land Use	Survey Numbers
Residential	2 Part, 3 Part, 4 Part, 5 Part, 7 Part, 8 Part, 9 Part, 10 Part, 11 Part, 12 Part, 13 Part, 14 Part, 15 Part, 16 Part, 17 Part, 18 Part, 19 Part, 20 Part, 21 Part, 25 Part, 26 Part, 27 Part, 28 Part, 33 Part, 35 Part, 36 Part, 37 Part, 38 Part, 39 Part, 40 Part, 41 Part, 42 Part, 45 Part, 46 Part, 47 Part, 48 Part, 50 Part, 51 Part, 52 Part, 54 Part, 57 Part, 58 Part, 59 Part, 60 Part, 61 Part, 62 Part, 63 Part, 64 Part, 65 Part, 66 Part, 67 Part, 68 Part, 69 Part, 71 Part, 72 Part, 73 Part, 74 Part, 75 Part, 76 Part, 77 Part, 79 Part, 80 Part, 84 Part, 85 Part, 86 Part, 87 Part, 88 Part, 89 Part, 90 Part, 91 Part, 92 Part, 93 Part, 94 Part, 95 Part, 96 Part, 97 Part, 98 Part, 99 Part, 100 Part, 101 Part, 102 Part, 103 Part, 104 Part, 106 Part, 107 Part, 109 Part, 110 Part, 111 Part, 112 Part, 114 Part, 115 Part, 116 Part, 117 Part, 118 Part, 122 Part, 123 Part, 124 Part, 125 Part, 126 Part, 127 Part, 128 Part, 129 Part, 130 Part, 131 Part, 132 Part, 133 Part, 136 Part, 137 Part, 138 Part, 139 Part, 140 Part, 141 Part, 143 Part, 144 Part, 145 Part, 146 Part, 147 Part, 149 Part, 150 Part, 151 Part, 152 Part, 153 Part, 154 Part, 155 Part, 156 Part, 157 Part, 158 Part, 159 Part, 160 Part, 161 Part, 162 Part, 163 Part, 166 Part, 167 Part, 168 Part, 171 Part, 172 Part, 174 Part, 176 Part, 177 Part, 178 Part, 179 Part, 183 Part, 184 Part, 187 Part, 188 Part, 189 Part, 193 Part, 194 Part, 195 Part, 196 Part, 197 Part, 199 Part, 202 Part, 203 Part, 204 Part, 211 Part, 212 Part, 213 Part, 217 Part, 218 Part, 219 Part, 220 Part, 221 Part, 222 Part, 223 Part, 224 Part, 225 Part, 226 Part, 227 Part, 228 Part, 229 Part, 230 Part, 233 Part, 234 Part, 235 Part, 236 Part, 237 Part, 238 Part, 239 Part, 240 Part, 241 Part, 242 Part, 244 Part, 245 Part, 247 Part, 249 Part, 250 Part, 252 Part, 253 Part, 254 Part, 256 Part, 257 Part, 258 Part, 259 Part, 260 Part, 261 Part, 262 Part, 264 Part, 266 Part, 267 Part, 268 Part, 269 Part, 270 Part
Commercial	3 Part, 64 Part, 81 Part, 85 Part, 90 Part, 97 Part, 106 Part, 123 Part, 124 Part, 130 Part, 143 Part, 189 Part, 193 Part, 194 Part, 217 Part, 242 Part, 244 Part, 252 Part, 253 Part, 254 Part, 258 Part, 259 Part
Industrial	88 Part, 107 Part, 123 Part, 124 Part, 159 Part, 160 Part, 225 Part, 229 Part, 245 Part, 248 Part
Institutional	10 Part, 16 Part, 33 Part, 40 Part, 46 Part, 67 Part, 88 Part, 110 Part, 118 Part, 127 Part, 131 Part, 141 Part, 143 Part, 145 Part, 173 Part, 174 Part, 213 Part, 224 Part, 227 Part, 229 Part, 241 Part, 249 Part, 253 Part, 260 Part, 268 Part, 269 Part
Open Space and Recreational	Nil

Agricultural Use	1, 2 Part, 3 Part, 4 Part, 5 Part, 6 Part, 7 Part, 8 Part, 9 Part, 10 Part, 11 Part, 12 Part, 13 Part, 14 Part, 15 Part, 16 Part, 17 Part, 18 Part, 19 Part, 20 Part, 21 Part, 22, 24 Part, 25 Part, 27 Part, 28 Part, 29 Part, 30 Part, 31, 32, 33 Part, 34, 35 Part, 36 Part, 37 Part, 38 Part, 39 Part, 40 Part, 41 Part, 42 Part, 43 Part, 44, 45 Part, 46 Part, 47 Part, 48 Part, 49 Part, 50 Part, 51 Part, 52 Part, 53 Part, 54 Part, 55 Part, 56 Part, 57 Part, 58 Part, 59 Part, 60 Part, 61 Part, 62 Part, 63 Part, 64 Part, 65 Part, 66 Part, 67 Part, 68 Part, 69 Part, 71 Part, 72 Part, 73 Part, 74 Part, 75 Part, 76 Part, 77 Part, 78 Part, 79 Part, 80 Part, 81 Part, 82 Part, 83 Part, 84 Part, 85 Part, 86 Part, 87 Part, 88 Part, 89 Part, 90 Part, 91 Part, 92 Part, 93 Part, 94 Part, 95 Part, 96 Part, 97 Part, 98 Part, 99 Part, 100 Part, 101 Part, 102 Part, 103 Part, 104 Part, 106 Part, 107 Part, 108 Part, 109 Part, 110 Part, 111 Part, 112 Part, 114 Part, 115 Part, 116 Part, 117 Part, 118 Part, 120, 121 Part, 122 Part, 123 Part, 124 Part, 125 Part, 126 Part, 127 Part, 128 Part, 129 Part, 130 Part, 131 Part, 132 Part, 133 Part, 134 Part, 135 Part, 136 Part, 137 Part, 138 Part, 139 Part, 140 Part, 141 Part, 143 Part, 144 Part, 145 Part, 146 Part, 147 Part, 148 Part, 149 Part, 150 Part, 151 Part, 152 Part, 153 Part, 154 Part, 155 Part, 156 Part, 157 Part, 158 Part, 159 Part, 160 Part, 161 Part, 162 Part, 163 Part, 166 Part, 167 Part, 168 Part, 171 Part, 172 Part, 173 Part, 174 Part, 176 Part, 177 Part, 178 Part, 179 Part, 183 Part, 184 Part, 187 Part, 188 Part, 189 Part, 193 Part, 194 Part, 195 Part, 196 Part, 197 Part, 199 Part, 200 Part, 201 Part, 202 Part, 203 Part, 204 Part, 205 Part, 206, 207, 208, 209, 210 Part, 211 Part, 212 Part, 213 Part, 217 Part, 218 Part, 219 Part, 220 Part, 221 Part, 222 Part, 223 Part, 224 Part, 225 Part, 226 Part, 227 Part, 228 Part, 229 Part, 230 Part, 231, 232 Part, 233 Part, 234 Part, 235 Part, 236 Part, 237 Part, 238 Part, 239 Part, 240 Part, 241 Part, 242 Part, 244 Part, 245 Part, 246 Part, 247 Part, 248 Part, 249 Part, 250 Part, 251 Part, 252 Part, 253 Part, 254 Part, 255 Part, 256 Part, 257 Part, 258 Part, 259 Part, 260 Part, 261 Part, 262 Part, 263 Part, 264 Part, 265, 266 Part, 267 Part, 268 Part, 269 Part, 270 Part
Forest and Hill	Nil
Water bodies	6 Part, 8 Part, 23, 50 Part, 67 Part, 70, 77 Part, 78 Part, 107 Part, 108 Part, 112 Part, 114 Part, 116 Part, 119, 125 Part, 147 Part, 175, 177 Part, 180, 181, 182, 188 Part, 195 Part, 196 Part, 198, 205 Part, 210 Part, 222 Part, 224 Part, 225 Part, 229 Part, 230 Part, 246 Part, 249 Part, 255 Part, 266 Part
Transportation	3 Part, 4 Part, 5 Part, 7 Part, 8 Part, 9 Part, 10 Part, 11 Part, 12 Part, 13 Part, 14 Part, 15 Part, 16 Part, 17 Part, 18 Part, 19 Part, 20 Part, 21 Part, 24 Part, 25 Part, 26 Part, 27 Part, 28 Part, 29 Part, 30 Part, 33 Part, 35 Part, 36 Part, 37 Part, 38 Part, 40 Part, 41 Part, 42 Part, 43 Part, 45 Part, 46 Part, 47 Part, 48 Part, 49 Part, 50 Part, 51 Part, 52 Part, 54 Part, 55 Part, 58 Part, 59 Part, 60 Part, 61 Part, 62 Part, 63 Part, 64 Part, 66 Part,

	67 Part, 68 Part, 69 Part, 71 Part, 72 Part, 73 Part, 74 Part, 75 Part, 77 Part, 78 Part, 79 Part, 80 Part, 81 Part, 82 Part, 83 Part, 84 Part, 85 Part, 86 Part, 87 Part, 88 Part, 89 Part, 90 Part, 91 Part, 92 Part, 93 Part, 94 Part, 95 Part, 96 Part, 97 Part, 98 Part, 99 Part, 100 Part, 101 Part, 102 Part, 103 Part, 104 Part, 106 Part, 107 Part, 108 Part, 109 Part, 110 Part, 111 Part, 112 Part, 114 Part, 115 Part, 116 Part, 117 Part, 118 Part, 121 Part, 122 Part, 123 Part, 124 Part, 125 Part, 126 Part, 127 Part, 128 Part, 129 Part, 130 Part, 131 Part, 132 Part, 133 Part, 134 Part, 135 Part, 136 Part, 137 Part, 138 Part, 139 Part, 140 Part, 141 Part, 142, 143 Part, 144 Part, 145 Part, 146 Part, 147 Part, 148 Part, 149 Part, 150 Part, 151 Part, 152 Part, 153 Part, 154 Part, 155 Part, 156 Part, 157 Part, 158 Part, 159 Part, 160 Part, 161 Part, 162 Part, 163 Part, 164, 165, 166 Part, 167 Part, 168 Part, 169, 170, 171 Part, 172 Part, 173 Part, 174 Part, 176 Part, 177 Part, 178 Part, 179 Part, 183 Part, 184 Part, 185, 186, 187 Part, 188 Part, 189 Part, 190, 191, 192, 193 Part, 194 Part, 195 Part, 196 Part, 197 Part, 200 Part, 201 Part, 202 Part, 203 Part, 204 Part, 205 Part, 210 Part, 211 Part, 212 Part, 213 Part, 214, 215, 216, 217 Part, 218 Part, 219 Part, 220 Part, 221 Part, 222 Part, 223 Part, 224 Part, 225 Part, 226 Part, 227 Part, 228 Part, 229 Part, 230 Part, 232 Part, 233 Part, 234 Part, 235 Part, 236 Part, 237 Part, 238 Part, 239 Part, 240 Part, 241 Part, 242 Part, 243, 244 Part, 245 Part, 246 Part, 247 Part, 248 Part, 249 Part, 250 Part, 251 Part, 252 Part, 253 Part, 254 Part, 255 Part, 256 Part, 257 Part, 258 Part, 259 Part, 260 Part, 261 Part, 262 Part, 263 Part, 264 Part, 266 Part, 267 Part, 268 Part, 269 Part, 270 Part
Proposed Road	3 Part, 4 Part, 51 Part, 52 Part, 53 Part, 54 Part, 55 Part, 56 Part, 57 Part, 61 Part, 62 Part, 63 Part, 64 Part, 71 Part, 73 Part, 83 Part, 85 Part, 86 Part, 87 Part, 89 Part, 90 Part, 91 Part, 98 Part

Table 218: Salem LPA - Sankari Taluk - Theppakkuttai - Schedule

Sankari Taluk - Theppakkuttai	
Land Use	Survey Numbers
Residential	1 Part, 2 Part, 3 Part, 4 Part, 5 Part, 6 Part, 7 Part, 8 Part, 10 Part, 11 Part, 13 Part, 14 Part, 15 Part, 16 Part, 17 Part, 18 Part, 19 Part, 20 Part, 21 Part, 22 Part, 24 Part, 25 Part, 26 Part, 27 Part, 28 Part, 29 Part, 30 Part, 31 Part, 32 Part, 34 Part, 35 Part, 36 Part, 37 Part, 38 Part, 39 Part, 40 Part, 41 Part, 42 Part, 43 Part, 44 Part, 45 Part, 46 Part, 47 Part, 49 Part, 50 Part, 51 Part, 52 Part, 53 Part, 54 Part, 56 Part, 57 Part, 58 Part, 59 Part, 61 Part, 62 Part, 63 Part, 64 Part, 65 Part, 66 Part, 68 Part, 69 Part, 70 Part, 71 Part, 72 Part, 73 Part, 74 Part, 75 Part, 76 Part, 77 Part, 78 Part, 79 Part, 80 Part, 81 Part, 82 Part, 83 Part, 84 Part, 85 Part, 86 Part, 87 Part, 88 Part, 89 Part, 90 Part, 91 Part, 92 Part, 93 Part, 94 Part, 95 Part, 96 Part, 97 Part, 98 Part, 99 Part, 100 Part, 101 Part, 102 Part, 103 Part, 104 Part, 105 Part, 106 Part, 107 Part, 108 Part, 109 Part, 110 Part, 111 Part, 112 Part, 113 Part, 114 Part, 115 Part, 116 Part, 117 Part, 118 Part, 119 Part, 120 Part, 121 Part, 122 Part, 123 Part, 124 Part, 125 Part, 126 Part, 127 Part, 128 Part, 129 Part, 130 Part, 132 Part, 134 Part, 135 Part, 136 Part, 137 Part, 138 Part, 139 Part, 140 Part, 141 Part, 142 Part, 143 Part, 144 Part, 145 Part, 146 Part, 147 Part, 148 Part, 149 Part, 150 Part, 151 Part, 152 Part, 153 Part, 154 Part, 155 Part, 156 Part, 157 Part, 158 Part, 159 Part, 160 Part, 161 Part, 162 Part, 163 Part, 164 Part, 165 Part, 166 Part, 167 Part, 168 Part, 169 Part, 170 Part, 171 Part, 172 Part, 173 Part, 174 Part, 175 Part, 176 Part, 177 Part, 178 Part, 179 Part, 180 Part, 181 Part, 182 Part, 183 Part, 184 Part, 186 Part, 187 Part, 188 Part, 189 Part, 190 Part, 191 Part, 192 Part, 193 Part, 194 Part, 195 Part, 196 Part, 197 Part, 198 Part, 199 Part, 200 Part, 201 Part, 202 Part, 203 Part, 204 Part, 205 Part, 206 Part, 207 Part, 208 Part, 209 Part, 210 Part, 212 Part, 213 Part, 214 Part, 215 Part, 216 Part, 217 Part, 218 Part, 220 Part, 221 Part, 222 Part, 223 Part, 224 Part
Commercial	69 Part, 78 Part, 81 Part, 82 Part, 83 Part, 84 Part, 85 Part, 86 Part, 87 Part, 89 Part, 101 Part, 102 Part, 106 Part, 107 Part, 110 Part, 113 Part, 126 Part, 132 Part, 135 Part, 162 Part, 188 Part, 195 Part
Industrial	36 Part, 112 Part, 114 Part, 115 Part
Institutional	57 Part, 60 Part, 69 Part, 70 Part, 71 Part, 72 Part, 75 Part, 83 Part, 104 Part, 110 Part, 132 Part, 136 Part, 141 Part, 146 Part, 150 Part, 160 Part, 172 Part, 187 Part, 204 Part
Open Space and Recreational	176 Part, 187 Part, 218 Part
Agricultural Use	1 Part, 2 Part, 3 Part, 4 Part, 5 Part, 6 Part, 7 Part, 8 Part, 9, 10 Part, 11 Part, 12 Part, 13 Part, 14 Part, 15 Part, 16 Part, 17 Part, 18 Part, 19 Part,

	20 Part, 21 Part, 22 Part, 24 Part, 25 Part, 26 Part, 27 Part, 28 Part, 29 Part, 30 Part, 31 Part, 32 Part, 33, 34 Part, 35 Part, 36 Part, 37 Part, 38 Part, 39 Part, 40 Part, 41 Part, 42 Part, 43 Part, 44 Part, 45 Part, 46 Part, 47 Part, 48, 49 Part, 50 Part, 51 Part, 52 Part, 53 Part, 54 Part, 55 Part, 56 Part, 57 Part, 58 Part, 59 Part, 60 Part, 61 Part, 62 Part, 63 Part, 64 Part, 65 Part, 66 Part, 68 Part, 69 Part, 70 Part, 71 Part, 72 Part, 73 Part, 74 Part, 75 Part, 76 Part, 77 Part, 78 Part, 79 Part, 80 Part, 81 Part, 82 Part, 83 Part, 84 Part, 85 Part, 86 Part, 87 Part, 88 Part, 89 Part, 90 Part, 91 Part, 92 Part, 93 Part, 94 Part, 95 Part, 96 Part, 97 Part, 98 Part, 99 Part, 100 Part, 101 Part, 102 Part, 103 Part, 104 Part, 105 Part, 106 Part, 107 Part, 108 Part, 109 Part, 110 Part, 111 Part, 112 Part, 113 Part, 114 Part, 115 Part, 116 Part, 117 Part, 118 Part, 119 Part, 120 Part, 121 Part, 122 Part, 123 Part, 124 Part, 125 Part, 126 Part, 127 Part, 128 Part, 129 Part, 130 Part, 132 Part, 134 Part, 135 Part, 136 Part, 137 Part, 138 Part, 139 Part, 140 Part, 141 Part, 142 Part, 143 Part, 144 Part, 145 Part, 146 Part, 147 Part, 148 Part, 149 Part, 150 Part, 151 Part, 152 Part, 153 Part, 154 Part, 155 Part, 156 Part, 157 Part, 158 Part, 159 Part, 160 Part, 161 Part, 162 Part, 163 Part, 164 Part, 165 Part, 166 Part, 167 Part, 168 Part, 169 Part, 170 Part, 171 Part, 172 Part, 173 Part, 174 Part, 175 Part, 176 Part, 177 Part, 178 Part, 179 Part, 180 Part, 181 Part, 182 Part, 183 Part, 184 Part, 185 Part, 186 Part, 187 Part, 188 Part, 189 Part, 190 Part, 191 Part, 192 Part, 193 Part, 194 Part, 195 Part, 196 Part, 197 Part, 198 Part, 199 Part, 200 Part, 201 Part, 202 Part, 203 Part, 204 Part, 205 Part, 206 Part, 207 Part, 208 Part, 209 Part, 210 Part, 211 Part, 212 Part, 213 Part, 214 Part, 215 Part, 216 Part, 217 Part, 218 Part, 220 Part, 221 Part, 222 Part, 223 Part, 224 Part
Forest and Hill	Nil
Water bodies	22 Part, 23 Part, 27 Part, 39 Part, 44 Part, 69 Part, 71 Part, 72 Part, 79 Part, 84 Part, 90 Part, 91 Part, 93 Part, 94 Part, 95 Part, 96 Part, 97 Part, 98 Part, 99 Part, 100 Part, 105 Part, 107 Part, 108 Part, 110 Part, 117 Part, 118 Part, 119 Part, 120 Part, 122 Part, 126 Part, 127 Part, 128 Part, 129 Part, 130 Part, 131 Part, 132 Part, 133, 134 Part, 135 Part, 138 Part, 144 Part, 147 Part, 148 Part, 150 Part, 156 Part, 157 Part, 162 Part, 167 Part, 169 Part, 170 Part, 174 Part, 175 Part, 176 Part, 177 Part, 178 Part, 183 Part, 186 Part, 187 Part, 188 Part, 190 Part, 192 Part, 193 Part, 194 Part, 196 Part, 197 Part, 198 Part, 199 Part, 201 Part, 202 Part, 204 Part, 205 Part, 209 Part, 210 Part, 212 Part, 213 Part, 214 Part, 216 Part, 217 Part, 218 Part, 219, 220 Part, 221 Part, 222 Part, 223 Part, 224 Part
Transportation	1 Part, 2 Part, 3 Part, 4 Part, 5 Part, 6 Part, 7 Part, 8 Part, 10 Part, 11 Part, 12 Part, 14 Part, 15 Part, 16 Part, 17 Part, 18 Part, 19 Part, 20 Part, 21 Part, 22 Part, 23 Part, 24 Part, 25 Part, 26 Part, 27 Part, 28 Part, 30 Part, 31 Part, 32 Part, 34 Part, 35 Part, 36 Part, 37 Part, 38 Part, 39 Part, 40 Part, 41 Part, 42 Part, 43 Part, 44 Part, 45 Part, 46 Part, 47 Part, 50

	Part, 51 Part, 52 Part, 53 Part, 54 Part, 55 Part, 56 Part, 57 Part, 58 Part, 59 Part, 60 Part, 61 Part, 62 Part, 63 Part, 64 Part, 65 Part, 66 Part, 69 Part, 70 Part, 71 Part, 72 Part, 73 Part, 74 Part, 75 Part, 76 Part, 77 Part, 78 Part, 79 Part, 80 Part, 81 Part, 82 Part, 83 Part, 84 Part, 85 Part, 86 Part, 87 Part, 88 Part, 89 Part, 90 Part, 91 Part, 92 Part, 93 Part, 94 Part, 95 Part, 96 Part, 97 Part, 98 Part, 99 Part, 100 Part, 101 Part, 102 Part, 103 Part, 104 Part, 105 Part, 106 Part, 107 Part, 108 Part, 109 Part, 110 Part, 111 Part, 112 Part, 113 Part, 114 Part, 115 Part, 116 Part, 117 Part, 118 Part, 119 Part, 121 Part, 122 Part, 123 Part, 124 Part, 125 Part, 126 Part, 127 Part, 128 Part, 129 Part, 130 Part, 131 Part, 132 Part, 134 Part, 135 Part, 136 Part, 137 Part, 138 Part, 139 Part, 140 Part, 141 Part, 142 Part, 143 Part, 144 Part, 145 Part, 146 Part, 147 Part, 148 Part, 149 Part, 150 Part, 151 Part, 152 Part, 154 Part, 155 Part, 156 Part, 157 Part, 158 Part, 159 Part, 160 Part, 161 Part, 162 Part, 163 Part, 164 Part, 165 Part, 166 Part, 167 Part, 168 Part, 169 Part, 170 Part, 171 Part, 172 Part, 173 Part, 174 Part, 175 Part, 176 Part, 177 Part, 178 Part, 179 Part, 181 Part, 182 Part, 183 Part, 184 Part, 185 Part, 186 Part, 187 Part, 188 Part, 189 Part, 190 Part, 191 Part, 192 Part, 193 Part, 194 Part, 195 Part, 197 Part, 198 Part, 199 Part, 200 Part, 201 Part, 202 Part, 203 Part, 204 Part, 205 Part, 206 Part, 207 Part, 209 Part, 210 Part, 211 Part, 212 Part, 213 Part, 214 Part, 215 Part, 216 Part, 217 Part, 218 Part, 221 Part, 222 Part, 223 Part, 224 Part
Proposed Road	Nil

Table 219: Salem LPA - Vazhapadi Taluk - Agraharanattamangalam - Schedule

Vazhapadi Taluk - Agraharanattamangalam	
Land Use	Survey Numbers
Residential	1 Part, 2 Part, 3, 4 Part, 5 Part, 8 Part, 9 Part, 10 Part, 11 Part, 13 Part, 14 Part, 15 Part, 16 Part, 17 Part, 20 Part, 23 Part, 24 Part, 25 Part, 28 Part, 29 Part, 30 Part, 31 Part, 32 Part, 34 Part, 35 Part, 38 Part, 41 Part, 42 Part, 44 Part, 45 Part, 47 Part, 48 Part, 49 Part, 51 Part, 52 Part, 53 Part, 54 Part, 55 Part, 57, 58 Part, 59 Part, 60 Part, 61 Part, 64 Part, 65 Part, 66 Part, 67 Part, 68 Part, 69 Part, 70 Part, 76 Part, 77 Part, 78 Part, 79 Part, 80 Part, 81 Part, 82 Part, 83 Part, 84 Part, 85 Part, 86 Part, 87 Part, 88 Part, 90 Part, 92 Part, 93 Part, 94 Part, 95 Part, 98 Part, 99 Part
Commercial	31 Part, 36 Part, 40 Part, 41 Part, 67 Part, 68 Part
Industrial	5 Part, 9 Part, 10 Part, 11 Part, 12 Part, 13 Part, 14 Part, 15 Part, 16 Part, 17 Part
Institutional	30 Part, 58 Part, 59 Part, 65 Part, 67 Part, 68 Part, 70 Part
Open Space and Recreational	18 Part
Agricultural Use	1 Part, 2 Part, 4 Part, 5 Part, 8 Part, 9 Part, 10 Part, 11 Part, 12 Part, 13 Part, 14 Part, 15 Part, 16 Part, 17 Part, 18 Part, 19, 20 Part, 21, 22 Part, 23 Part, 24 Part, 25 Part, 26 Part, 27 Part, 28 Part, 29 Part, 30 Part, 31 Part, 32 Part, 34 Part, 35 Part, 36 Part, 37 Part, 38 Part, 39, 40 Part, 41 Part, 42 Part, 43 Part, 44 Part, 45 Part, 46, 47 Part, 48 Part, 49 Part, 50, 51 Part, 52 Part, 53 Part, 54 Part, 55 Part, 58 Part, 59 Part, 60 Part, 61 Part, 64 Part, 65 Part, 66 Part, 67 Part, 68 Part, 69 Part, 70 Part, 71, 72 Part, 73, 74, 75 Part, 76 Part, 77 Part, 78 Part, 79 Part, 80 Part, 81 Part, 82 Part, 83 Part, 84 Part, 85 Part, 86 Part, 87 Part, 88 Part, 89, 90 Part, 91 Part, 92 Part, 93 Part, 94 Part, 95 Part, 96, 97 Part, 98 Part, 99 Part, 100 Part
Forest and Hill	22 Part, 23 Part, 24 Part, 40 Part
Water bodies	1 Part, 4 Part, 13 Part, 16 Part, 18 Part, 24 Part, 25 Part, 26 Part, 37 Part, 42 Part, 75 Part
Transportation	1 Part, 2 Part, 4 Part, 5 Part, 6, 7, 8 Part, 9 Part, 10 Part, 11 Part, 12 Part, 13 Part, 14 Part, 15 Part, 16 Part, 17 Part, 18 Part, 20 Part, 23 Part, 24 Part, 25 Part, 26 Part, 27 Part, 28 Part, 29 Part, 30 Part, 31 Part, 32 Part, 33, 34 Part, 35 Part, 40 Part, 41 Part, 42 Part, 43 Part, 44 Part, 47 Part, 48 Part, 49 Part, 55 Part, 58 Part, 59 Part, 60 Part, 61 Part, 62, 63, 64 Part, 65 Part, 66 Part, 67 Part, 68 Part, 69 Part, 70 Part, 72 Part, 77 Part, 78 Part, 79 Part, 80 Part, 82 Part, 83 Part, 84 Part, 85 Part, 86 Part, 88 Part, 90 Part, 91 Part, 92 Part, 94 Part, 95 Part, 97 Part, 98 Part, 99 Part, 100 Part
Proposed Road	Nil

Table 220: Salem LPA - Vazhapadi Taluk - Anuppur - Schedule

Vazhapadi Taluk - Anuppur	
Land Use	Survey Numbers
Residential	1 Part, 2 Part, 3 Part, 5 Part, 6 Part, 7 Part, 8 Part, 9 Part, 10 Part, 11 Part, 12 Part, 13 Part, 15 Part, 17 Part, 18 Part, 19 Part, 22 Part, 23 Part, 25 Part, 30 Part, 34 Part, 35 Part, 38 Part, 39 Part, 40 Part, 42 Part, 44 Part, 46 Part, 48 Part, 50 Part, 51 Part, 53 Part, 56 Part, 57 Part, 58 Part, 59 Part, 60 Part, 61 Part, 62 Part, 63 Part, 64 Part, 66 Part, 68 Part, 69 Part, 74 Part, 75 Part, 76 Part, 77 Part, 81 Part, 82 Part, 83 Part, 84 Part, 85 Part, 86 Part, 87 Part, 88 Part, 89 Part, 90 Part, 91 Part, 92 Part, 93 Part, 94 Part, 95 Part, 97 Part, 98 Part, 101 Part, 104 Part, 105 Part, 106 Part, 107 Part, 108 Part, 109 Part, 110 Part, 112 Part, 113 Part, 114 Part, 116 Part, 117 Part, 118 Part, 119 Part, 120 Part, 121 Part, 124 Part, 125 Part, 126 Part, 128 Part, 129 Part, 130 Part, 131 Part, 132 Part, 133 Part, 134 Part, 135 Part, 137 Part, 138 Part, 139 Part, 140 Part, 141 Part, 142 Part, 144 Part, 145 Part, 147 Part, 149 Part, 152 Part, 153 Part, 154 Part, 155 Part, 156 Part, 157 Part, 158 Part, 159 Part, 160 Part, 161 Part, 162 Part, 163 Part, 164 Part, 165 Part, 168 Part, 169 Part, 170 Part, 171 Part, 172 Part, 173 Part, 175 Part, 176 Part, 177 Part, 178 Part, 180 Part, 182 Part, 183 Part, 185 Part, 186 Part, 187 Part, 190 Part, 191 Part, 193 Part, 194 Part, 195 Part, 197 Part, 198 Part, 199 Part, 200 Part, 202 Part, 203 Part, 204 Part, 205 Part, 208 Part, 210 Part, 212 Part, 214 Part, 215 Part, 217 Part, 218 Part, 220 Part, 223 Part, 225 Part, 227 Part, 228 Part, 229 Part, 230 Part, 231 Part, 233 Part, 235 Part, 236 Part, 237 Part, 238 Part, 239 Part, 240 Part, 241 Part, 242 Part, 243 Part, 246 Part, 248 Part, 249 Part, 250 Part, 251 Part, 252 Part, 255 Part, 256 Part, 257 Part, 258 Part, 259 Part, 260 Part, 262 Part, 263 Part, 264 Part, 266 Part, 267 Part, 268 Part, 269 Part, 270 Part, 271 Part, 272 Part, 273 Part, 274 Part, 275 Part, 276 Part, 277 Part, 278 Part, 279 Part, 280 Part, 281 Part, 282 Part, 283 Part, 284 Part, 286 Part, 287 Part, 288 Part, 289 Part, 290 Part
Commercial	147 Part, 149 Part, 169 Part, 204 Part, 205 Part, 208 Part, 258 Part
Industrial	178 Part, 264 Part, 265 Part
Institutional	9 Part, 78 Part, 187 Part, 205 Part, 208 Part, 225 Part, 230 Part, 231 Part, 239 Part
Open Space and Recreational	187 Part
Agricultural Use	1 Part, 2 Part, 3 Part, 4, 5 Part, 6 Part, 7 Part, 8 Part, 9 Part, 10 Part, 11 Part, 12 Part, 13 Part, 15 Part, 16, 17 Part, 18 Part, 19 Part, 23 Part, 24 Part, 25 Part, 26 Part, 28, 29, 30 Part, 34 Part, 35 Part, 38 Part, 39 Part, 40 Part, 42 Part, 44 Part, 46 Part, 48 Part, 50 Part, 51 Part, 52, 53 Part, 54, 55, 56 Part, 57 Part, 58 Part, 59 Part, 60 Part, 61 Part, 62 Part, 63

	Part, 64 Part, 65, 66 Part, 67, 68 Part, 69 Part, 74 Part, 75 Part, 76 Part, 77 Part, 79 Part, 80 Part, 81 Part, 82 Part, 83 Part, 84 Part, 85 Part, 86 Part, 87 Part, 88 Part, 89 Part, 90 Part, 91 Part, 92 Part, 93 Part, 94 Part, 95 Part, 97 Part, 98 Part, 100 Part, 101 Part, 103, 104 Part, 105 Part, 106 Part, 107 Part, 108 Part, 109 Part, 110 Part, 111 Part, 112 Part, 113 Part, 114 Part, 116 Part, 117 Part, 118 Part, 119 Part, 120 Part, 121 Part, 122 Part, 123 Part, 124 Part, 125 Part, 126 Part, 127, 128 Part, 129 Part, 130 Part, 131 Part, 132 Part, 133 Part, 134 Part, 135 Part, 136, 137 Part, 138 Part, 139 Part, 140 Part, 141 Part, 142 Part, 143 Part, 144 Part, 145 Part, 146, 147 Part, 149 Part, 152 Part, 153 Part, 154 Part, 155 Part, 156 Part, 157 Part, 158 Part, 159 Part, 160 Part, 161 Part, 162 Part, 163 Part, 164 Part, 165 Part, 168 Part, 169 Part, 170 Part, 171 Part, 172 Part, 173 Part, 174 Part, 175 Part, 176 Part, 177 Part, 178 Part, 180 Part, 182 Part, 183 Part, 185 Part, 186 Part, 187 Part, 189, 190 Part, 191 Part, 192 Part, 193 Part, 194 Part, 195 Part, 196 Part, 197 Part, 198 Part, 199 Part, 200 Part, 202 Part, 203 Part, 208 Part, 209 Part, 210 Part, 212 Part, 214 Part, 215 Part, 217 Part, 218 Part, 220 Part, 223 Part, 224 Part, 225 Part, 226 Part, 227 Part, 228 Part, 229 Part, 230 Part, 231 Part, 232, 233 Part, 234 Part, 235 Part, 236 Part, 237 Part, 238 Part, 239 Part, 240 Part, 241 Part, 242 Part, 243 Part, 244 Part, 245 Part, 246 Part, 247 Part, 248 Part, 249 Part, 250 Part, 251 Part, 252 Part, 253 Part, 254 Part, 255 Part, 256 Part, 257 Part, 258 Part, 259 Part, 260 Part, 261, 262 Part, 263 Part, 264 Part, 265 Part, 266 Part, 267 Part, 268 Part, 269 Part, 270 Part, 271 Part, 272 Part, 273 Part, 274 Part, 275 Part, 276 Part, 277 Part, 278 Part, 279 Part, 280 Part, 281 Part, 282 Part, 283 Part, 284 Part, 285 Part, 286 Part, 287 Part, 288 Part, 289 Part, 290 Part
Forest and Hill	241 Part, 287 Part
Water bodies	2 Part, 8 Part, 14, 20, 21, 22 Part, 27, 36, 41 Part, 43 Part, 45, 46 Part, 70, 71, 72, 73, 78 Part, 79 Part, 95 Part, 96, 99, 102, 106 Part, 115 Part, 120 Part, 129 Part, 155 Part, 157 Part, 163 Part, 178 Part, 183 Part, 184 Part, 185 Part, 198 Part, 199 Part, 200 Part, 201, 209 Part, 211, 214 Part, 221, 222, 224 Part, 226 Part, 237 Part, 238 Part, 241 Part, 255 Part, 268 Part, 269 Part, 270 Part, 275 Part, 278 Part, 279 Part, 280 Part, 281 Part, 290 Part
Transportation	1 Part, 2 Part, 3 Part, 5 Part, 6 Part, 7 Part, 9 Part, 10 Part, 11 Part, 12 Part, 13 Part, 22 Part, 23 Part, 24 Part, 25 Part, 26 Part, 31, 32, 33, 40 Part, 41 Part, 42 Part, 43 Part, 46 Part, 47, 48 Part, 49, 50 Part, 51 Part, 53 Part, 56 Part, 57 Part, 58 Part, 59 Part, 60 Part, 61 Part, 62 Part, 63 Part, 64 Part, 68 Part, 69 Part, 74 Part, 75 Part, 76 Part, 77 Part, 78 Part, 79 Part, 80 Part, 81 Part, 82 Part, 83 Part, 85 Part, 86 Part, 87 Part, 88 Part, 89 Part, 90 Part, 91 Part, 92 Part, 93 Part, 94 Part, 95 Part, 97 Part, 100 Part, 101 Part, 104 Part, 105 Part, 106 Part, 107 Part, 108 Part, 109 Part, 110 Part, 111 Part, 113 Part, 114 Part, 115 Part, 116 Part, 117 Part,

	118 Part, 119 Part, 120 Part, 121 Part, 122 Part, 123 Part, 124 Part, 125 Part, 126 Part, 129 Part, 130 Part, 131 Part, 132 Part, 133 Part, 134 Part, 135 Part, 137 Part, 138 Part, 139 Part, 140 Part, 141 Part, 142 Part, 143 Part, 144 Part, 145 Part, 147 Part, 148, 149 Part, 150, 151, 152 Part, 153 Part, 154 Part, 155 Part, 156 Part, 157 Part, 158 Part, 159 Part, 160 Part, 161 Part, 162 Part, 163 Part, 164 Part, 165 Part, 166, 167, 168 Part, 169 Part, 170 Part, 171 Part, 172 Part, 173 Part, 174 Part, 175 Part, 176 Part, 177 Part, 178 Part, 179, 180 Part, 181, 183 Part, 184 Part, 185 Part, 186 Part, 187 Part, 188, 190 Part, 191 Part, 192 Part, 193 Part, 196 Part, 197 Part, 198 Part, 199 Part, 202 Part, 203 Part, 204 Part, 205 Part, 206, 207, 208 Part, 209 Part, 212 Part, 213, 214 Part, 216, 217 Part, 218 Part, 219, 220 Part, 223 Part, 224 Part, 226 Part, 227 Part, 228 Part, 229 Part, 230 Part, 231 Part, 233 Part, 234 Part, 235 Part, 236 Part, 237 Part, 238 Part, 239 Part, 240 Part, 241 Part, 242 Part, 243 Part, 244 Part, 245 Part, 246 Part, 247 Part, 248 Part, 249 Part, 250 Part, 251 Part, 252 Part, 253 Part, 254 Part, 255 Part, 256 Part, 257 Part, 258 Part, 259 Part, 260 Part, 262 Part, 263 Part, 264 Part, 265 Part, 266 Part, 267 Part, 268 Part, 269 Part, 270 Part, 271 Part, 272 Part, 273 Part, 274 Part, 275 Part, 276 Part, 277 Part, 278 Part, 279 Part, 280 Part, 281 Part, 282 Part, 283 Part, 284 Part, 285 Part, 286 Part, 287 Part, 288 Part, 289 Part, 290 Part
Proposed Road	Nil

Table 221: Salem LPA - Vazhapadi Taluk - Ayodhyapattinam - Schedule

Vazhapadi Taluk - Ayodhyapattinam	
Land Use	Survey Numbers
Residential	1 Part, 2 Part, 3 Part, 4 Part, 5 Part, 6 Part, 7 Part, 8 Part, 9 Part, 10 Part, 11 Part, 12 Part, 14 Part, 15 Part, 16 Part, 17 Part, 18 Part, 19 Part, 20 Part, 21 Part, 24 Part, 25 Part, 27 Part, 28 Part, 29, 30 Part, 31 Part, 32 Part, 33 Part, 34 Part, 35 Part, 36, 44 Part, 45 Part, 46 Part, 47 Part, 48 Part, 49 Part, 51 Part, 52 Part, 53 Part, 54 Part, 56 Part, 57 Part, 59 Part, 63 Part, 64 Part, 65 Part, 66 Part, 67 Part, 68 Part, 69 Part, 71 Part, 72 Part, 73 Part, 74 Part, 76 Part, 77 Part, 79 Part, 80 Part, 81 Part, 82 Part, 83 Part, 84 Part, 85 Part, 86 Part, 87 Part, 88 Part, 89 Part, 90 Part, 91 Part, 93 Part, 95 Part, 96 Part, 97 Part, 98 Part, 99 Part, 100 Part, 101 Part, 102 Part, 103 Part, 104 Part, 105 Part, 106 Part, 109 Part, 110 Part, 112 Part, 115 Part, 116 Part, 117 Part, 118 Part, 119 Part, 120 Part, 121 Part, 122 Part, 123 Part, 124 Part, 125 Part, 126 Part, 128 Part, 129 Part, 130 Part, 131 Part, 132 Part, 133 Part, 134, 135 Part, 136 Part, 137 Part, 138 Part, 139, 140 Part, 141 Part, 142 Part, 143 Part, 144 Part, 145 Part, 146 Part, 147 Part, 148 Part, 149 Part, 150 Part, 151 Part, 152 Part, 153 Part, 154, 155 Part, 156 Part, 157 Part, 158 Part, 159 Part, 160 Part, 161 Part, 162 Part, 163 Part, 164 Part, 165 Part, 166 Part, 167 Part, 168 Part, 169 Part, 170 Part, 171 Part, 172 Part, 173 Part, 174 Part, 175 Part, 176 Part, 177 Part, 178 Part, 179 Part, 180 Part, 181 Part, 182 Part, 183 Part, 184 Part, 185 Part, 186 Part, 187 Part, 188 Part, 189 Part, 190 Part, 191 Part, 192 Part, 193 Part, 194 Part, 195 Part, 196 Part, 197 Part, 198 Part, 199 Part, 201 Part, 202 Part, 203 Part, 204 Part, 206 Part, 207 Part, 208 Part, 209 Part, 210 Part, 211 Part, 212 Part, 215 Part, 216 Part, 217 Part, 218 Part, 219 Part, 221 Part, 222 Part, 223 Part, 225 Part, 227 Part, 228 Part, 229 Part, 238 Part, 239 Part, 240 Part, 241 Part, 246 Part, 247 Part, 248 Part, 249 Part, 250 Part, 251 Part
Commercial	4 Part, 5 Part, 6 Part, 8 Part, 9 Part, 18 Part, 24 Part, 25 Part, 27 Part, 28 Part, 30 Part, 31 Part, 32 Part, 33 Part, 44 Part, 45 Part, 46 Part, 47 Part, 48 Part, 49 Part, 51 Part, 59 Part, 65 Part, 68 Part, 86 Part, 87 Part, 88 Part, 89 Part, 99 Part, 102 Part, 103 Part, 109 Part, 115 Part, 116 Part, 118 Part, 121 Part, 122 Part, 124 Part, 125 Part, 126 Part, 127 Part, 128 Part, 129 Part, 130 Part, 131 Part, 132 Part, 133 Part, 140 Part, 143 Part, 144 Part, 145 Part, 146 Part, 147 Part, 148 Part, 149 Part, 150 Part, 156 Part, 157 Part, 158 Part, 159 Part, 160 Part, 161 Part, 162 Part, 163 Part, 164 Part, 165 Part, 166 Part, 172 Part, 173 Part, 174 Part, 186 Part, 227 Part, 228 Part, 247 Part, 248 Part, 249 Part, 251 Part

Industrial	27 Part, 28 Part, 85 Part, 86 Part, 87 Part, 90 Part, 95 Part, 120 Part, 121 Part, 130 Part, 145 Part, 156 Part, 157 Part, 159 Part, 173 Part, 177 Part, 182 Part, 183 Part, 228 Part, 229 Part, 246 Part, 247 Part, 248 Part
Institutional	1 Part, 10 Part, 12 Part, 13 Part, 19 Part, 21 Part, 22, 23, 32 Part, 33 Part, 64 Part, 65 Part, 66 Part, 67 Part, 73 Part, 80 Part, 82 Part, 117 Part, 118 Part, 120 Part, 122 Part, 128 Part, 129 Part, 133 Part, 135 Part, 140 Part, 145 Part, 146 Part, 149 Part, 175 Part, 178 Part, 186 Part
Open Space and Recreational	66 Part, 68 Part, 69 Part, 172 Part, 186 Part
Agricultural Use	1 Part, 2 Part, 3 Part, 5 Part, 6 Part, 7 Part, 8 Part, 9 Part, 10 Part, 11 Part, 12 Part, 13 Part, 14 Part, 16 Part, 17 Part, 18 Part, 19 Part, 24 Part, 28 Part, 31 Part, 32 Part, 45 Part, 46 Part, 51 Part, 54 Part, 56 Part, 57 Part, 59 Part, 61 Part, 63 Part, 64 Part, 65 Part, 66 Part, 67 Part, 68 Part, 69 Part, 71 Part, 73 Part, 77 Part, 79 Part, 80 Part, 81 Part, 83 Part, 84 Part, 85 Part, 86 Part, 87 Part, 88 Part, 89 Part, 90 Part, 91 Part, 92 Part, 93 Part, 94 Part, 95 Part, 96 Part, 97 Part, 98 Part, 99 Part, 100 Part, 101 Part, 102 Part, 103 Part, 104 Part, 105 Part, 106 Part, 110 Part, 112 Part, 118 Part, 119 Part, 120 Part, 128 Part, 129 Part, 132 Part, 133 Part, 135 Part, 136 Part, 137 Part, 138 Part, 156 Part, 158 Part, 160 Part, 169 Part, 170 Part, 172 Part, 175 Part, 176 Part, 177 Part, 178 Part, 179 Part, 180 Part, 181 Part, 182 Part, 183 Part, 184 Part, 185 Part, 186 Part, 187 Part, 188 Part, 189 Part, 190 Part, 191 Part, 192 Part, 193 Part, 194 Part, 195 Part, 196 Part, 197 Part, 198 Part, 199 Part, 200, 201 Part, 202 Part, 203 Part, 204 Part, 205, 206 Part, 207 Part, 208 Part, 209 Part, 210 Part, 211 Part, 212 Part, 213 Part, 214 Part, 215 Part, 216 Part, 217 Part, 218 Part, 219 Part, 220 Part, 221 Part, 222 Part, 223 Part, 224 Part, 225 Part, 226 Part, 227 Part, 228 Part, 229 Part, 236 Part, 237 Part, 238 Part, 239 Part, 240 Part, 241 Part, 242, 243 Part, 246 Part, 249 Part, 250 Part
Forest and Hill	14 Part, 15 Part, 176 Part, 177 Part, 183 Part, 184 Part, 186 Part, 222 Part, 226 Part
Water bodies	1 Part, 2 Part, 3 Part, 6 Part, 7 Part, 9 Part, 10 Part, 11 Part, 12 Part, 13 Part, 14 Part, 15 Part, 16 Part, 19 Part, 21 Part, 33 Part, 34 Part, 35 Part, 37, 45 Part, 48 Part, 54 Part, 55, 56 Part, 57 Part, 58, 59 Part, 60, 62, 68 Part, 69 Part, 71 Part, 77 Part, 79 Part, 80 Part, 81 Part, 86 Part, 93 Part, 99 Part, 101 Part, 102 Part, 103 Part, 107, 108, 110 Part, 111, 113, 114, 115 Part, 117 Part, 118 Part, 126 Part, 141 Part, 142 Part, 144 Part, 150 Part, 151 Part, 152 Part, 153 Part, 155 Part, 159 Part, 161 Part, 178 Part, 186 Part, 198 Part, 203 Part, 204 Part, 208 Part, 212 Part, 216 Part, 218 Part, 240 Part, 243 Part, 244, 245, 247 Part, 248 Part
Transportation	1 Part, 2 Part, 3 Part, 4 Part, 5 Part, 6 Part, 8 Part, 9 Part, 10 Part, 12 Part, 13 Part, 14 Part, 16 Part, 17 Part, 18 Part, 19 Part, 20 Part, 24 Part, 26, 27 Part, 28 Part, 30 Part, 31 Part, 32 Part, 33 Part, 34 Part, 38, 39, 40, 41, 42, 43, 44 Part, 45 Part, 47 Part, 48 Part, 49 Part, 50, 52 Part, 53 Part,

	54 Part, 56 Part, 57 Part, 61 Part, 63 Part, 64 Part, 65 Part, 66 Part, 67 Part, 68 Part, 69 Part, 70, 71 Part, 72 Part, 73 Part, 74 Part, 75, 76 Part, 77 Part, 78, 80 Part, 81 Part, 82 Part, 83 Part, 84 Part, 85 Part, 86 Part, 87 Part, 88 Part, 89 Part, 90 Part, 91 Part, 92 Part, 93 Part, 94 Part, 95 Part, 97 Part, 98 Part, 99 Part, 101 Part, 102 Part, 103 Part, 104 Part, 110 Part, 112 Part, 115 Part, 116 Part, 117 Part, 118 Part, 119 Part, 120 Part, 121 Part, 122 Part, 123 Part, 124 Part, 125 Part, 126 Part, 127 Part, 128 Part, 129 Part, 131 Part, 132 Part, 133 Part, 135 Part, 136 Part, 137 Part, 140 Part, 141 Part, 143 Part, 144 Part, 145 Part, 146 Part, 147 Part, 148 Part, 149 Part, 150 Part, 151 Part, 153 Part, 155 Part, 157 Part, 158 Part, 159 Part, 160 Part, 161 Part, 162 Part, 163 Part, 164 Part, 165 Part, 166 Part, 167 Part, 168 Part, 169 Part, 170 Part, 171 Part, 172 Part, 173 Part, 174 Part, 175 Part, 176 Part, 177 Part, 178 Part, 179 Part, 180 Part, 182 Part, 183 Part, 184 Part, 185 Part, 186 Part, 187 Part, 188 Part, 189 Part, 190 Part, 191 Part, 192 Part, 193 Part, 194 Part, 195 Part, 196 Part, 197 Part, 198 Part, 201 Part, 202 Part, 203 Part, 204 Part, 207 Part, 208 Part, 209 Part, 210 Part, 211 Part, 212 Part, 213 Part, 214 Part, 216 Part, 217 Part, 218 Part, 219 Part, 220 Part, 221 Part, 222 Part, 223 Part, 224 Part, 225 Part, 226 Part, 227 Part, 228 Part, 229 Part, 230, 231, 232, 233, 234, 235, 236 Part, 237 Part, 241 Part, 248 Part, 249 Part, 250 Part, 251 Part
Proposed Road	Nil

Table 222: Salem LPA - Vazhapadi Taluk - Chinnakoundapuram - Schedule

Vazhapadi Taluk - Chinnakoundapuram	
Land Use	Survey Numbers
Residential	2 Part, 3 Part, 4, 5 Part, 7 Part, 12 Part, 13 Part, 14 Part, 15 Part, 16 Part, 17 Part, 18 Part, 21 Part, 22 Part, 23 Part, 26 Part, 27 Part, 28 Part, 29 Part, 31 Part, 32 Part, 33 Part, 34 Part, 35 Part, 37 Part, 38 Part, 42 Part, 43 Part, 44 Part, 45 Part, 46 Part, 47 Part, 48 Part, 49 Part, 51 Part, 52 Part, 53 Part, 55 Part, 56 Part, 57 Part, 58 Part, 59 Part, 60 Part, 62 Part, 63 Part, 64 Part, 65 Part, 66 Part, 68 Part, 72 Part, 73 Part, 74 Part, 75 Part, 76 Part
Commercial	2 Part, 5 Part, 7 Part, 11 Part, 12 Part, 15 Part, 17 Part, 18 Part, 23 Part, 26 Part, 27 Part, 28 Part, 29 Part, 31 Part, 32 Part, 47 Part, 48 Part, 49 Part
Industrial	14 Part, 31 Part, 57 Part
Institutional	3 Part, 7 Part, 11 Part, 13 Part, 15 Part, 16 Part, 17 Part, 18 Part, 21 Part, 28 Part, 44 Part, 47 Part, 51 Part, 53 Part, 62 Part, 66 Part, 67 Part
Open Space and Recreational	14 Part, 57 Part
Agricultural Use	3 Part, 11 Part, 12 Part, 14 Part, 15 Part, 16 Part, 17 Part, 18 Part, 21 Part, 23 Part, 29 Part, 35 Part, 36, 37 Part, 38 Part, 39, 40 Part, 41 Part, 42 Part, 43 Part, 44 Part, 45 Part, 46 Part, 47 Part, 48 Part, 49 Part, 50 Part, 51 Part, 52 Part, 53 Part, 55 Part, 56 Part, 57 Part, 58 Part, 59 Part, 60 Part, 62 Part, 63 Part, 64 Part, 65 Part, 66 Part, 67 Part, 68 Part, 69, 72 Part, 73 Part, 74 Part, 75 Part, 76 Part
Forest and Hill	Nil
Water bodies	1, 3 Part, 6, 7 Part, 8, 13 Part, 21 Part, 22 Part, 23 Part, 27 Part, 38 Part, 40 Part, 41 Part, 51 Part, 54, 59 Part, 61, 65 Part, 68 Part, 70, 71, 72 Part, 73 Part
Transportation	2 Part, 3 Part, 5 Part, 7 Part, 9, 10, 11 Part, 12 Part, 13 Part, 14 Part, 15 Part, 16 Part, 17 Part, 18 Part, 19, 20, 21 Part, 23 Part, 25, 26 Part, 27 Part, 28 Part, 29 Part, 30, 32 Part, 33 Part, 34 Part, 35 Part, 37 Part, 38 Part, 41 Part, 42 Part, 43 Part, 44 Part, 45 Part, 46 Part, 47 Part, 48 Part, 49 Part, 50 Part, 51 Part, 52 Part, 53 Part, 55 Part, 56 Part, 57 Part, 58 Part, 59 Part, 60 Part, 62 Part, 64 Part, 65 Part, 66 Part, 67 Part, 68 Part, 72 Part, 73 Part, 74 Part, 75 Part
Proposed Road	Nil

Table 223: Salem LPA - Vazhapadi Taluk - Eripudur - Schedule

Vazhapadi Taluk - Eripudur	
Land Use	Survey Numbers
Residential	1 Part, 3 Part, 4 Part, 6 Part, 11 Part, 12 Part, 13 Part, 14 Part, 18 Part, 21 Part, 22 Part, 24 Part, 25 Part, 26 Part, 28 Part, 29 Part, 30 Part, 31 Part, 39 Part, 40 Part, 42 Part, 43 Part, 44 Part, 45 Part, 47 Part, 50 Part, 51 Part, 53 Part, 55 Part, 57 Part, 58 Part, 63 Part, 68 Part, 69 Part, 70 Part, 71 Part, 72 Part, 73 Part, 74 Part, 75 Part, 76 Part, 77 Part, 78 Part, 79 Part, 80 Part, 81 Part, 82 Part, 85 Part, 86 Part, 87 Part, 88 Part, 90 Part, 91 Part, 92 Part, 94 Part, 97 Part, 98 Part, 106 Part, 107 Part, 112 Part, 114 Part, 115 Part, 118 Part, 121 Part, 125 Part, 132 Part
Commercial	12 Part, 76 Part, 80 Part, 82 Part, 113 Part
Industrial	29 Part, 30 Part, 39 Part, 90 Part, 96 Part
Institutional	39 Part, 41 Part, 82 Part, 111, 117 Part
Open Space and Recreational	Nil
Agricultural Use	1 Part, 2, 3 Part, 4 Part, 5, 6 Part, 11 Part, 12 Part, 13 Part, 14 Part, 15 Part, 18 Part, 20 Part, 21 Part, 22 Part, 24 Part, 25 Part, 26 Part, 27, 28 Part, 29 Part, 30 Part, 31 Part, 34 Part, 39 Part, 40 Part, 41 Part, 42 Part, 43 Part, 44 Part, 45 Part, 46 Part, 47 Part, 48, 49, 50 Part, 51 Part, 53 Part, 54 Part, 55 Part, 56 Part, 57 Part, 58 Part, 59 Part, 60 Part, 61 Part, 62 Part, 63 Part, 64, 65 Part, 66 Part, 67 Part, 68 Part, 69 Part, 70 Part, 71 Part, 72 Part, 73 Part, 74 Part, 75 Part, 76 Part, 77 Part, 78 Part, 79 Part, 80 Part, 81 Part, 85 Part, 86 Part, 87 Part, 88 Part, 89 Part, 90 Part, 91 Part, 92 Part, 94 Part, 96 Part, 97 Part, 98 Part, 99 Part, 100 Part, 101 Part, 102, 105 Part, 106 Part, 107 Part, 108, 110 Part, 112 Part, 113 Part, 114 Part, 115 Part, 116 Part, 117 Part, 118 Part, 119 Part, 121 Part, 125 Part, 128, 129 Part, 130 Part, 131 Part, 132 Part, 133 Part, 134
Forest and Hill	35 Part, 59 Part, 60 Part, 89 Part, 98 Part, 99 Part, 100 Part, 113 Part, 114 Part, 122, 125 Part, 126, 127, 129 Part, 130 Part, 133 Part
Water bodies	7 Part, 8 Part, 9 Part, 10, 11 Part, 19, 20 Part, 23, 35 Part, 52, 86 Part, 89 Part, 91 Part, 98 Part, 99 Part, 100 Part, 101 Part, 104 Part, 109, 116 Part, 119 Part, 120 Part, 123, 124, 125 Part
Transportation	1 Part, 3 Part, 4 Part, 6 Part, 7 Part, 8 Part, 9 Part, 11 Part, 12 Part, 13 Part, 14 Part, 15 Part, 16, 17, 24 Part, 25 Part, 26 Part, 28 Part, 29 Part, 30 Part, 31 Part, 32, 33, 34 Part, 35 Part, 36, 37, 38, 39 Part, 40 Part, 41 Part, 42 Part, 43 Part, 44 Part, 45 Part, 46 Part, 47 Part, 50 Part, 51 Part, 53 Part, 54 Part, 55 Part, 56 Part, 57 Part, 58 Part, 59 Part, 61 Part, 62 Part, 63 Part, 65 Part, 66 Part, 67 Part, 68 Part, 69 Part, 70 Part, 71 Part, 72 Part, 73 Part, 74 Part, 76 Part, 78 Part, 79 Part, 80 Part, 81 Part, 82 Part, 83, 84, 85 Part, 91 Part, 93, 94 Part, 95, 96 Part, 97 Part, 98 Part,

	103, 104 Part, 105 Part, 110 Part, 112 Part, 113 Part, 114 Part, 115 Part, 116 Part, 117 Part, 118 Part, 119 Part, 120 Part, 125 Part, 130 Part, 131 Part
Proposed Road	Nil

Table 224: Salem LPA - Vazhapadi Taluk - Karipatti - Schedule

Vazhapadi Taluk - Karipatti	
Land Use	Survey Numbers
Residential	1 Part, 2 Part, 3 Part, 4 Part, 6 Part, 7 Part, 8 Part, 9 Part, 10 Part, 11 Part, 12 Part, 13 Part, 14 Part, 16 Part, 17 Part, 21 Part, 22 Part, 25 Part, 26 Part, 27 Part, 28 Part, 29 Part, 30 Part, 34 Part, 35 Part, 36 Part, 37 Part, 38 Part, 39 Part, 41 Part, 42 Part, 43 Part, 44 Part, 46 Part, 48 Part, 51 Part, 53 Part, 54 Part, 55 Part, 56 Part, 59 Part, 60 Part, 61 Part, 62 Part, 68 Part, 69 Part, 70 Part, 71 Part, 72 Part, 73 Part, 74 Part, 75 Part, 76 Part, 78 Part, 79 Part, 80 Part, 81 Part, 82 Part, 83 Part, 85 Part, 86 Part, 87 Part, 88 Part, 89 Part, 90 Part, 91 Part, 92 Part, 93, 94 Part, 95 Part, 96 Part, 97 Part, 98 Part, 99 Part, 100 Part, 101 Part, 102 Part, 103 Part, 104 Part, 105 Part, 106 Part, 107 Part, 108 Part, 109 Part, 111 Part, 112 Part, 113 Part, 114 Part, 116 Part, 118 Part, 120 Part, 122 Part, 125 Part, 126 Part, 127 Part, 128 Part, 129 Part, 130 Part, 131 Part, 132 Part, 133 Part, 134 Part, 135 Part, 136 Part, 137 Part, 138 Part, 139 Part, 140 Part, 141 Part, 145 Part, 146 Part, 147 Part, 148 Part, 150 Part, 151 Part, 152 Part, 153 Part, 155 Part, 158 Part, 159 Part, 160 Part, 161 Part, 162 Part, 163 Part, 165 Part, 166 Part, 167 Part, 168 Part, 169 Part
Commercial	21 Part, 22 Part, 27 Part, 28 Part, 34 Part, 35 Part, 41 Part, 42 Part, 48 Part, 53 Part, 54 Part, 55 Part, 56 Part, 59 Part, 62 Part, 90 Part, 94 Part, 95 Part, 96 Part, 105 Part, 107 Part
Industrial	16 Part, 17 Part, 21 Part, 44 Part, 45 Part, 46 Part, 67 Part, 68 Part, 69 Part, 74 Part, 76 Part, 77 Part, 78 Part
Institutional	2 Part, 3 Part, 26 Part, 27 Part, 29 Part, 34 Part, 36 Part, 38 Part, 44 Part, 45 Part, 59 Part, 60 Part, 61 Part, 62 Part, 73 Part, 74 Part, 75 Part, 82 Part, 83 Part, 88 Part, 90 Part, 95 Part, 96 Part, 104 Part, 113 Part, 115 Part, 117 Part, 129 Part, 161 Part
Open Space and Recreational	28 Part
Agricultural Use	1 Part, 2 Part, 3 Part, 4 Part, 5, 6 Part, 7 Part, 8 Part, 9 Part, 10 Part, 11 Part, 12 Part, 13 Part, 14 Part, 16 Part, 17 Part, 22 Part, 25 Part, 26 Part, 27 Part, 29 Part, 30 Part, 34 Part, 35 Part, 37 Part, 38 Part, 39 Part, 42 Part, 43 Part, 44 Part, 46 Part, 51 Part, 53 Part, 55 Part, 56 Part, 61 Part, 62 Part, 68 Part, 69 Part, 70 Part, 71 Part, 72 Part, 73 Part, 74 Part, 75 Part, 76 Part, 77 Part, 78 Part, 79 Part, 80 Part, 81 Part, 82 Part, 83 Part, 84 Part, 85 Part, 86 Part, 87 Part, 88 Part, 89 Part, 91 Part, 92 Part, 94 Part, 96 Part, 97 Part, 98 Part, 99 Part, 100 Part, 101 Part, 102 Part, 103 Part, 104 Part, 105 Part, 106 Part, 107 Part, 108 Part, 109 Part, 110, 111 Part, 112 Part, 113 Part, 114 Part, 115 Part, 116 Part, 117 Part, 118 Part, 119, 120 Part, 121 Part, 122 Part, 123 Part, 124, 125 Part, 126 Part, 127

	Part, 128 Part, 129 Part, 130 Part, 131 Part, 132 Part, 133 Part, 134 Part, 135 Part, 136 Part, 137 Part, 138 Part, 139 Part, 140 Part, 141 Part, 145 Part, 146 Part, 147 Part, 148 Part, 149, 150 Part, 151 Part, 152 Part, 153 Part, 154 Part, 155 Part, 156 Part, 157 Part, 158 Part, 159 Part, 160 Part, 161 Part, 162 Part, 163 Part, 164 Part, 165 Part, 166 Part, 167 Part, 168 Part, 169 Part
Forest and Hill	116 Part, 118 Part, 141 Part, 147 Part, 148 Part, 151 Part, 152 Part, 153 Part, 154 Part, 156 Part, 169 Part
Water bodies	6 Part, 14 Part, 15, 16 Part, 21 Part, 22 Part, 23, 24, 25 Part, 34 Part, 36 Part, 37 Part, 38 Part, 39 Part, 40, 42 Part, 43 Part, 44 Part, 45 Part, 46 Part, 47, 48 Part, 49, 52, 53 Part, 72 Part, 73 Part, 79 Part, 80 Part, 81 Part, 92 Part, 94 Part, 95 Part, 102 Part, 105 Part, 125 Part, 126 Part, 133 Part, 134 Part, 135 Part, 136 Part, 137 Part, 138 Part, 140 Part, 146 Part, 151 Part, 152 Part, 156 Part, 168 Part
Transportation	1 Part, 2 Part, 4 Part, 6 Part, 8 Part, 9 Part, 10 Part, 11 Part, 12 Part, 13 Part, 14 Part, 16 Part, 17 Part, 18, 19, 20, 21 Part, 22 Part, 25 Part, 26 Part, 27 Part, 28 Part, 29 Part, 31, 32, 33, 34 Part, 35 Part, 36 Part, 37 Part, 38 Part, 39 Part, 41 Part, 42 Part, 44 Part, 45 Part, 46 Part, 48 Part, 50, 51 Part, 53 Part, 54 Part, 55 Part, 56 Part, 57, 58, 59 Part, 60 Part, 61 Part, 62 Part, 63, 64, 65, 66, 67 Part, 68 Part, 69 Part, 70 Part, 71 Part, 72 Part, 73 Part, 74 Part, 75 Part, 76 Part, 78 Part, 79 Part, 80 Part, 81 Part, 82 Part, 83 Part, 84 Part, 85 Part, 86 Part, 87 Part, 88 Part, 89 Part, 90 Part, 91 Part, 92 Part, 94 Part, 95 Part, 96 Part, 99 Part, 100 Part, 101 Part, 102 Part, 103 Part, 105 Part, 106 Part, 107 Part, 108 Part, 109 Part, 111 Part, 112 Part, 116 Part, 118 Part, 120 Part, 121 Part, 122 Part, 123 Part, 125 Part, 126 Part, 127 Part, 128 Part, 129 Part, 130 Part, 131 Part, 132 Part, 133 Part, 134 Part, 135 Part, 136 Part, 137 Part, 138 Part, 139 Part, 140 Part, 141 Part, 142, 143, 144, 145 Part, 146 Part, 147 Part, 150 Part, 151 Part, 153 Part, 154 Part, 155 Part, 156 Part, 157 Part, 158 Part, 159 Part, 160 Part, 161 Part, 162 Part, 163 Part, 164 Part, 165 Part, 166 Part, 168 Part, 169 Part
Proposed Road	Nil

Table 225: Salem LPA - Vazhapadi Taluk - Karumapuram - Schedule

Vazhapadi Taluk - Karumapuram	
Land Use	Survey Numbers
Residential	1 Part, 2 Part, 3 Part, 4 Part, 5 Part, 6 Part, 8 Part, 9 Part, 10 Part, 11 Part, 12 Part, 13 Part, 15 Part, 17 Part, 19 Part, 20 Part, 21 Part, 22 Part, 25 Part, 28 Part, 30 Part, 32 Part, 33 Part, 34 Part, 36 Part, 37 Part, 38 Part, 39 Part, 40 Part, 42 Part, 43 Part, 44 Part, 45 Part, 46 Part, 48 Part, 49 Part, 51 Part, 52 Part, 55 Part, 57 Part, 60 Part, 61 Part, 63 Part, 65 Part, 66 Part, 67 Part, 68 Part, 69 Part, 71 Part, 72 Part, 74 Part, 76 Part, 79 Part, 82 Part, 84 Part, 85 Part, 86 Part, 91 Part, 92 Part, 93 Part, 95 Part, 96 Part, 98 Part, 99 Part, 100 Part, 101 Part, 102 Part, 103 Part, 104 Part, 107 Part, 108 Part, 109 Part, 110 Part, 111 Part, 112 Part, 114 Part, 115 Part, 116 Part, 117 Part, 118 Part, 119, 120 Part, 125 Part, 126 Part, 127 Part, 131 Part, 132 Part, 133 Part, 134 Part, 135 Part, 136 Part, 137 Part, 138 Part, 142 Part, 143 Part, 144 Part, 146, 147 Part, 148 Part, 149, 150 Part, 151 Part, 153 Part, 154 Part, 155 Part, 156 Part, 158 Part, 159 Part, 160 Part, 170 Part, 174 Part, 175 Part, 176 Part, 178 Part, 179 Part, 180 Part, 181 Part, 182 Part, 183 Part, 184 Part, 185 Part, 188 Part, 189 Part, 190 Part, 191 Part, 192 Part, 197 Part, 200 Part, 201 Part, 202 Part, 203 Part, 208 Part
Commercial	20 Part, 35 Part, 36 Part, 51 Part, 60 Part, 112 Part, 113 Part, 114 Part, 115 Part, 116 Part, 118 Part, 120 Part, 126 Part, 127 Part, 131 Part, 132 Part, 133 Part, 134 Part, 151 Part, 152 Part, 157 Part, 160 Part
Industrial	20 Part, 23 Part, 24 Part, 28 Part, 30 Part, 113 Part, 125 Part, 131 Part, 132 Part, 150 Part, 151 Part
Institutional	23 Part, 30 Part, 46 Part, 107 Part, 110 Part, 131 Part, 132 Part, 154 Part, 203 Part, 204 Part
Open Space and Recreational	67 Part, 182 Part, 191 Part, 192 Part, 193 Part
Agricultural Use	1 Part, 2 Part, 3 Part, 4 Part, 5 Part, 6 Part, 7, 8 Part, 9 Part, 10 Part, 11 Part, 12 Part, 13 Part, 14 Part, 15 Part, 16 Part, 17 Part, 18, 19 Part, 20 Part, 21 Part, 22 Part, 23 Part, 24 Part, 25 Part, 28 Part, 30 Part, 32 Part, 33 Part, 34 Part, 35 Part, 36 Part, 37 Part, 38 Part, 39 Part, 40 Part, 42 Part, 43 Part, 44 Part, 45 Part, 46 Part, 48 Part, 49 Part, 50, 51 Part, 52 Part, 55 Part, 57 Part, 60 Part, 61 Part, 63 Part, 65 Part, 66 Part, 67 Part, 68 Part, 69 Part, 71 Part, 72 Part, 73, 74 Part, 75 Part, 76 Part, 79 Part, 81, 82 Part, 83 Part, 84 Part, 85 Part, 86 Part, 87 Part, 91 Part, 92 Part, 93 Part, 95 Part, 96 Part, 98 Part, 99 Part, 100 Part, 101 Part, 102 Part, 103 Part, 104 Part, 106, 107 Part, 108 Part, 109 Part, 111 Part, 112 Part, 113 Part, 115 Part, 116 Part, 117 Part, 118 Part, 120 Part, 125 Part, 126 Part, 127 Part, 131 Part, 132 Part, 133 Part, 134 Part, 135 Part, 136 Part,

	137 Part, 138 Part, 139, 140, 141, 142 Part, 143 Part, 144 Part, 145, 147 Part, 148 Part, 150 Part, 152 Part, 153 Part, 154 Part, 155 Part, 156 Part, 157 Part, 158 Part, 159 Part, 160 Part, 170 Part, 171 Part, 172, 173, 174 Part, 175 Part, 176 Part, 177 Part, 178 Part, 179 Part, 180 Part, 181 Part, 182 Part, 183 Part, 184 Part, 185 Part, 186, 187 Part, 188 Part, 189 Part, 190 Part, 191 Part, 192 Part, 193 Part, 194 Part, 195, 196, 197 Part, 198, 199, 200 Part, 201 Part, 202 Part, 203 Part, 204 Part, 205, 206 Part, 207, 208 Part
Forest and Hill	161, 203 Part, 204 Part
Water bodies	53 Part, 54 Part, 56 Part, 58 Part, 59 Part, 62 Part, 64 Part, 75 Part, 78, 80, 87 Part, 88, 89, 90, 94 Part, 95 Part, 97 Part, 107 Part, 115 Part, 132 Part
Transportation	1 Part, 2 Part, 3 Part, 4 Part, 5 Part, 6 Part, 8 Part, 9 Part, 10 Part, 11 Part, 12 Part, 13 Part, 14 Part, 15 Part, 16 Part, 17 Part, 19 Part, 20 Part, 21 Part, 22 Part, 23 Part, 24 Part, 25 Part, 26, 27, 29, 30 Part, 31, 32 Part, 33 Part, 34 Part, 35 Part, 36 Part, 37 Part, 39 Part, 40 Part, 41, 43 Part, 44 Part, 46 Part, 47, 48 Part, 49 Part, 51 Part, 52 Part, 53 Part, 54 Part, 55 Part, 56 Part, 57 Part, 58 Part, 59 Part, 60 Part, 61 Part, 62 Part, 63 Part, 64 Part, 65 Part, 66 Part, 67 Part, 68 Part, 69 Part, 70, 71 Part, 72 Part, 74 Part, 75 Part, 76 Part, 77, 79 Part, 82 Part, 83 Part, 84 Part, 93 Part, 94 Part, 95 Part, 96 Part, 97 Part, 98 Part, 99 Part, 100 Part, 101 Part, 102 Part, 103 Part, 104 Part, 105, 107 Part, 108 Part, 109 Part, 110 Part, 111 Part, 113 Part, 115 Part, 116 Part, 117 Part, 118 Part, 120 Part, 121, 122, 123, 124, 125 Part, 126 Part, 127 Part, 128, 129, 130, 131 Part, 132 Part, 133 Part, 134 Part, 135 Part, 136 Part, 137 Part, 138 Part, 142 Part, 143 Part, 150 Part, 151 Part, 152 Part, 153 Part, 154 Part, 155 Part, 156 Part, 157 Part, 159 Part, 160 Part, 162, 163, 164, 165, 166, 167, 168, 169, 170 Part, 171 Part, 174 Part, 175 Part, 176 Part, 177 Part, 179 Part, 180 Part, 181 Part, 182 Part, 183 Part, 187 Part, 188 Part, 189 Part, 190 Part, 191 Part, 192 Part, 193 Part, 194 Part, 197 Part, 202 Part, 206 Part
Proposed Road	Nil

Table 226: Salem LPA - Vazhapadi Taluk - Kattuveppilaipatti - Schedule

Vazhapadi Taluk - Kattuveppilaipatti	
Land Use	Survey Numbers
Residential	2 Part, 3 Part, 5 Part, 6 Part, 7 Part, 8 Part, 10 Part, 15 Part, 16 Part, 17 Part, 18 Part, 19 Part, 20 Part, 21 Part, 24 Part, 28 Part, 29 Part, 30 Part, 31 Part, 32 Part, 33, 35 Part, 36 Part, 37 Part, 38 Part, 39 Part, 40 Part, 41 Part, 43 Part, 44 Part, 45 Part, 46 Part, 47 Part, 48 Part, 56 Part, 57 Part, 58 Part, 59 Part, 60 Part, 61 Part, 62 Part, 63 Part, 64 Part, 69 Part, 70 Part, 71 Part, 72 Part, 74 Part, 76 Part, 77 Part, 82 Part, 83 Part, 84 Part, 85 Part, 86 Part, 88 Part, 89 Part, 90 Part, 91 Part, 92 Part, 93 Part, 94 Part, 95, 99 Part, 100 Part, 101 Part, 106 Part, 107 Part, 110 Part, 111 Part, 112 Part, 113 Part, 114 Part, 120 Part, 121 Part, 122 Part, 124 Part, 125 Part, 126 Part, 127 Part, 128 Part, 130 Part, 131 Part, 132 Part, 134 Part, 135 Part, 136 Part, 137 Part, 138 Part, 139 Part, 140 Part, 142 Part, 143 Part, 144 Part, 145 Part, 148 Part, 150 Part, 151, 152 Part, 153 Part, 155 Part, 156 Part, 157 Part, 158 Part, 161 Part, 162 Part, 163 Part, 164 Part, 165 Part, 166 Part, 167 Part, 168 Part, 170 Part, 171 Part, 172 Part, 173 Part, 174 Part, 175 Part, 176 Part, 177 Part, 178 Part, 179 Part, 180 Part, 181 Part, 182 Part, 183 Part, 184 Part, 185 Part, 186 Part, 187 Part, 188 Part, 190 Part, 192 Part, 193 Part, 194 Part, 196 Part, 198 Part, 199 Part, 204 Part, 205 Part, 215 Part, 216 Part, 217 Part, 218 Part, 219 Part, 221 Part, 222 Part, 223 Part, 224 Part, 227 Part, 228 Part, 229 Part, 234 Part, 236 Part, 237 Part, 238 Part, 239 Part, 240 Part, 241 Part, 242 Part, 243 Part
Commercial	4 Part, 5 Part, 6 Part, 43 Part, 44 Part, 47 Part, 48 Part, 60 Part, 65 Part, 69 Part, 90 Part, 91 Part, 92 Part, 100 Part, 111 Part, 120 Part, 144 Part, 145 Part, 148 Part, 150 Part, 152 Part, 153 Part, 190 Part, 217 Part, 218 Part
Industrial	3 Part, 53 Part, 57 Part, 66 Part, 67 Part, 148 Part, 159 Part, 160 Part, 169 Part
Institutional	3 Part, 38 Part, 55 Part, 59 Part, 60 Part, 67 Part, 68 Part, 89 Part, 99 Part, 102 Part, 103 Part, 110 Part, 134 Part, 148 Part, 167 Part, 215 Part, 216 Part, 217 Part, 218 Part
Open Space and Recreational	141 Part, 153 Part, 154 Part, 190 Part
Agricultural Use	1, 2 Part, 3 Part, 4 Part, 5 Part, 7 Part, 8 Part, 9, 10 Part, 11 Part, 12, 13 Part, 14 Part, 15 Part, 16 Part, 17 Part, 18 Part, 19 Part, 20 Part, 21 Part, 22, 23, 24 Part, 25, 26, 27 Part, 28 Part, 29 Part, 30 Part, 31 Part, 32 Part, 34, 35 Part, 36 Part, 37 Part, 38 Part, 39 Part, 41 Part, 43 Part, 45 Part, 46 Part, 47 Part, 48 Part, 53 Part, 54, 55 Part, 56 Part, 57 Part, 58 Part, 59 Part, 60 Part, 61 Part, 62 Part, 63 Part, 64 Part, 65 Part, 66 Part, 67

	Part, 68 Part, 69 Part, 70 Part, 71 Part, 72 Part, 73 Part, 74 Part, 76 Part, 77 Part, 78 Part, 79, 80, 81, 82 Part, 83 Part, 84 Part, 85 Part, 86 Part, 87 Part, 88 Part, 89 Part, 90 Part, 91 Part, 92 Part, 93 Part, 94 Part, 99 Part, 100 Part, 101 Part, 102 Part, 109 Part, 110 Part, 111 Part, 112 Part, 113 Part, 114 Part, 120 Part, 124 Part, 125 Part, 126 Part, 127 Part, 128 Part, 129 Part, 130 Part, 131 Part, 132 Part, 133 Part, 134 Part, 135 Part, 136 Part, 137 Part, 138 Part, 139 Part, 140 Part, 142 Part, 143 Part, 144 Part, 148 Part, 150 Part, 152 Part, 153 Part, 154 Part, 155 Part, 156 Part, 157 Part, 158 Part, 159 Part, 160 Part, 161 Part, 162 Part, 163 Part, 164 Part, 165 Part, 166 Part, 167 Part, 168 Part, 169 Part, 170 Part, 171 Part, 172 Part, 173 Part, 174 Part, 175 Part, 176 Part, 177 Part, 178 Part, 179 Part, 180 Part, 181 Part, 182 Part, 183 Part, 184 Part, 185 Part, 186 Part, 187 Part, 188 Part, 190 Part, 192 Part, 193 Part, 194 Part, 196 Part, 197, 198 Part, 199 Part, 200 Part, 201 Part, 202 Part, 203 Part, 204 Part, 205 Part, 206 Part, 214, 215 Part, 216 Part, 218 Part, 219 Part, 220, 221 Part, 222 Part, 223 Part, 224 Part, 226, 227 Part, 228 Part, 229 Part, 233, 234 Part, 236 Part, 237 Part, 238 Part, 239 Part, 240 Part, 241 Part, 242 Part, 243 Part, 244 Part
Forest and Hill	15 Part, 60 Part, 62 Part, 66 Part, 69 Part, 102 Part, 103 Part, 201 Part, 202 Part, 203 Part, 229 Part, 237 Part
Water bodies	11 Part, 13 Part, 14 Part, 15 Part, 27 Part, 29 Part, 42 Part, 45 Part, 69 Part, 75 Part, 76 Part, 96 Part, 97 Part, 98 Part, 99 Part, 107 Part, 109 Part, 112 Part, 113 Part, 122 Part, 123, 127 Part, 131 Part, 132 Part, 133 Part, 140 Part, 142 Part, 143 Part, 144 Part, 149 Part, 150 Part, 159 Part, 160 Part, 161 Part, 185 Part, 190 Part, 225, 230 Part, 231 Part, 232 Part, 235
Transportation	2 Part, 3 Part, 4 Part, 5 Part, 6 Part, 7 Part, 15 Part, 18 Part, 19 Part, 29 Part, 30 Part, 31 Part, 32 Part, 35 Part, 36 Part, 37 Part, 38 Part, 40 Part, 42 Part, 43 Part, 44 Part, 45 Part, 46 Part, 47 Part, 48 Part, 49, 50, 51, 52, 53 Part, 55 Part, 57 Part, 59 Part, 60 Part, 61 Part, 62 Part, 63 Part, 65 Part, 67 Part, 68 Part, 69 Part, 70 Part, 71 Part, 73 Part, 74 Part, 75 Part, 76 Part, 77 Part, 78 Part, 82 Part, 83 Part, 84 Part, 85 Part, 86 Part, 87 Part, 88 Part, 89 Part, 90 Part, 91 Part, 92 Part, 94 Part, 96 Part, 97 Part, 98 Part, 99 Part, 100 Part, 102 Part, 103 Part, 104, 105, 106 Part, 107 Part, 108, 109 Part, 110 Part, 112 Part, 113 Part, 114 Part, 115, 116, 117, 118, 119, 120 Part, 121 Part, 122 Part, 124 Part, 125 Part, 127 Part, 128 Part, 129 Part, 130 Part, 131 Part, 133 Part, 134 Part, 135 Part, 136 Part, 137 Part, 138 Part, 139 Part, 140 Part, 141 Part, 142 Part, 144 Part, 145 Part, 146, 147, 148 Part, 149 Part, 150 Part, 152 Part, 153 Part, 154 Part, 155 Part, 156 Part, 157 Part, 158 Part, 159 Part, 160 Part, 161 Part, 162 Part, 163 Part, 164 Part, 165 Part, 166 Part, 167 Part, 168 Part, 169 Part, 170 Part, 171 Part, 172 Part, 173 Part, 174 Part, 175 Part, 176 Part, 177 Part, 178 Part, 179 Part, 180 Part, 181 Part, 182 Part, 183 Part, 184 Part,

	185 Part, 186 Part, 188 Part, 189, 190 Part, 191, 195, 196 Part, 198 Part, 199 Part, 200 Part, 206 Part, 207, 208, 209, 210, 211, 212, 213, 215 Part, 217 Part, 218 Part, 221 Part, 224 Part, 227 Part, 228 Part, 229 Part, 230 Part, 231 Part, 232 Part, 234 Part, 236 Part, 237 Part, 238 Part, 239 Part, 240 Part, 241 Part, 242 Part, 243 Part, 244 Part
Proposed Road	Nil

Table 227: Salem LPA - Vazhapadi Taluk - Kavarkalpatti - Schedule

Vazhapadi Taluk - Kavarkalpatti	
Land Use	Survey Numbers
Residential	1 Part, 2 Part, 3 Part, 4 Part, 5 Part, 6 Part, 7 Part, 9 Part, 10 Part, 11 Part, 12 Part, 13 Part, 15 Part, 16 Part, 17 Part, 18 Part, 19 Part, 20 Part, 21 Part, 22 Part, 23 Part, 24 Part, 25 Part, 26 Part, 27 Part, 28 Part, 29 Part, 30 Part, 31 Part, 32 Part, 33 Part, 34 Part, 35 Part, 36 Part, 37 Part, 38 Part, 39 Part, 40 Part, 42 Part, 43 Part, 46 Part, 48 Part, 50 Part, 51 Part, 52 Part, 53 Part, 54 Part, 55 Part, 56 Part, 57 Part, 58 Part, 59 Part, 60 Part, 61 Part, 63 Part, 64 Part, 65 Part, 66 Part, 67 Part, 68 Part, 69 Part, 70 Part, 71 Part, 72 Part, 73 Part, 74 Part
Commercial	63 Part, 65 Part
Industrial	58 Part, 61 Part, 62 Part, 63 Part
Institutional	5 Part, 6 Part, 7 Part, 25 Part, 56 Part, 58 Part, 61 Part, 64 Part, 72 Part, 73 Part
Open Space and Recreational	30 Part, 72 Part
Agricultural Use	1 Part, 2 Part, 3 Part, 4 Part, 5 Part, 6 Part, 7 Part, 8 Part, 9 Part, 10 Part, 11 Part, 12 Part, 13 Part, 14 Part, 15 Part, 16 Part, 17 Part, 18 Part, 19 Part, 20 Part, 21 Part, 22 Part, 23 Part, 24 Part, 25 Part, 27 Part, 28 Part, 29 Part, 30 Part, 31 Part, 32 Part, 33 Part, 34 Part, 35 Part, 36 Part, 37 Part, 38 Part, 39 Part, 40 Part, 42 Part, 43 Part, 45 Part, 46 Part, 48 Part, 50 Part, 51 Part, 52 Part, 53 Part, 54 Part, 55 Part, 56 Part, 57 Part, 58 Part, 59 Part, 60 Part, 61 Part, 62 Part, 63 Part, 64 Part, 65 Part, 66 Part, 67 Part, 68 Part, 69 Part, 70 Part, 71 Part, 72 Part, 74 Part
Forest and Hill	Nil
Water bodies	41, 44 Part, 45 Part, 47 Part, 67 Part, 72 Part, 74 Part
Transportation	1 Part, 2 Part, 3 Part, 4 Part, 5 Part, 6 Part, 7 Part, 8 Part, 9 Part, 10 Part, 11 Part, 12 Part, 14 Part, 15 Part, 16 Part, 17 Part, 18 Part, 19 Part, 20 Part, 21 Part, 24 Part, 25 Part, 26 Part, 27 Part, 28 Part, 29 Part, 30 Part, 31 Part, 32 Part, 33 Part, 35 Part, 36 Part, 37 Part, 38 Part, 39 Part, 40 Part, 44 Part, 45 Part, 46 Part, 47 Part, 48 Part, 49, 52 Part, 53 Part, 54 Part, 55 Part, 56 Part, 57 Part, 58 Part, 59 Part, 60 Part, 61 Part, 62 Part, 63 Part, 64 Part, 65 Part, 66 Part, 67 Part, 68 Part, 69 Part, 70 Part, 71 Part, 72 Part, 73 Part, 74 Part
Proposed Road	Nil

Table 228: Salem LPA - Vazhapadi Taluk - Kolathukombai - Schedule

Vazhapadi Taluk - Kolathukombai	
Land Use	Survey Numbers
Residential	1 Part, 2 Part, 3 Part, 4 Part, 5 Part, 6 Part, 7 Part, 10 Part, 12 Part, 13 Part, 14 Part, 15 Part, 16 Part, 17 Part, 18 Part, 19 Part, 22 Part, 23 Part, 24 Part, 26 Part, 27 Part, 29 Part, 30 Part, 31 Part, 33 Part, 35 Part, 37 Part, 38 Part, 39 Part, 40 Part, 41 Part, 45 Part, 46 Part, 47 Part, 48 Part, 50 Part, 51 Part, 56 Part, 57 Part, 61 Part, 64 Part, 65 Part, 66 Part, 67 Part, 68 Part, 69 Part, 70 Part, 74 Part, 75 Part, 76 Part, 77 Part, 78 Part, 82 Part, 85 Part, 87 Part, 90 Part, 91 Part, 92 Part, 95 Part, 96 Part, 97 Part, 101 Part, 102 Part, 104 Part, 105 Part, 106 Part, 107 Part, 108 Part, 110 Part, 112 Part, 113 Part, 114 Part, 115 Part, 118 Part, 119 Part, 120 Part, 121 Part, 122 Part, 123 Part, 124 Part, 125 Part, 126 Part, 127 Part, 128 Part, 129 Part, 130 Part, 138 Part, 139 Part, 141 Part, 142 Part, 143 Part, 144 Part, 145 Part, 146 Part, 149 Part, 150 Part, 151 Part, 154 Part, 156 Part, 157 Part, 158 Part, 159 Part, 160 Part, 162 Part, 163 Part, 164 Part, 165 Part, 166 Part, 167 Part, 168 Part, 174 Part, 175 Part, 177 Part
Commercial	115 Part
Industrial	70 Part
Institutional	26 Part, 53 Part, 101 Part, 115 Part, 145 Part
Open Space and Recreational	87 Part
Agricultural Use	1 Part, 2 Part, 3 Part, 4 Part, 5 Part, 6 Part, 7 Part, 10 Part, 12 Part, 13 Part, 14 Part, 15 Part, 16 Part, 17 Part, 18 Part, 19 Part, 21 Part, 22 Part, 23 Part, 24 Part, 25 Part, 26 Part, 27 Part, 28 Part, 29 Part, 30 Part, 31 Part, 33 Part, 35 Part, 37 Part, 38 Part, 39 Part, 40 Part, 41 Part, 45 Part, 46 Part, 47 Part, 48 Part, 50 Part, 51 Part, 52, 53 Part, 54 Part, 55 Part, 56 Part, 57 Part, 60, 61 Part, 64 Part, 65 Part, 66 Part, 67 Part, 68 Part, 69 Part, 70 Part, 74 Part, 75 Part, 76 Part, 77 Part, 78 Part, 82 Part, 85 Part, 87 Part, 90 Part, 91 Part, 92 Part, 95 Part, 96 Part, 97 Part, 101 Part, 102 Part, 104 Part, 105 Part, 106 Part, 107 Part, 108 Part, 110 Part, 112 Part, 113 Part, 114 Part, 115 Part, 118 Part, 119 Part, 120 Part, 121 Part, 122 Part, 123 Part, 124 Part, 125 Part, 126 Part, 127 Part, 128 Part, 129 Part, 130 Part, 131, 132, 133, 138 Part, 139 Part, 140 Part, 141 Part, 142 Part, 143 Part, 144 Part, 145 Part, 146 Part, 149 Part, 150 Part, 151 Part, 154 Part, 156 Part, 157 Part, 158 Part, 159 Part, 160 Part, 161 Part, 162 Part, 163 Part, 164 Part, 165 Part, 166 Part, 167 Part, 168 Part, 169 Part, 170 Part, 171 Part, 173, 174 Part, 175 Part, 176, 177 Part, 178 Part, 179 Part
Forest and Hill	Nil

Water bodies	1 Part, 2 Part, 8, 9, 10 Part, 11, 13 Part, 19 Part, 20, 21 Part, 26 Part, 30 Part, 32 Part, 34 Part, 36, 42, 43, 44, 49 Part, 54 Part, 58 Part, 59 Part, 62 Part, 63 Part, 65 Part, 66 Part, 67 Part, 71 Part, 72 Part, 73 Part, 84 Part, 88, 89 Part, 93, 94 Part, 98 Part, 99 Part, 100 Part, 103 Part, 109 Part, 111 Part, 113 Part, 116 Part, 117, 123 Part, 125 Part, 127 Part, 128 Part, 134, 135, 136, 137 Part, 138 Part, 139 Part, 140 Part, 141 Part, 142 Part, 143 Part, 144 Part, 145 Part, 146 Part, 147, 148 Part, 149 Part, 152 Part, 153 Part, 155 Part, 156 Part, 159 Part, 160 Part, 167 Part, 168 Part, 169 Part, 171 Part, 172, 180 Part
Transportation	1 Part, 2 Part, 3 Part, 4 Part, 5 Part, 6 Part, 7 Part, 10 Part, 12 Part, 13 Part, 14 Part, 15 Part, 16 Part, 17 Part, 18 Part, 19 Part, 22 Part, 23 Part, 24 Part, 25 Part, 26 Part, 27 Part, 28 Part, 30 Part, 31 Part, 32 Part, 33 Part, 34 Part, 38 Part, 39 Part, 41 Part, 45 Part, 46 Part, 47 Part, 48 Part, 49 Part, 50 Part, 51 Part, 53 Part, 55 Part, 56 Part, 57 Part, 58 Part, 59 Part, 61 Part, 62 Part, 63 Part, 64 Part, 65 Part, 66 Part, 67 Part, 68 Part, 69 Part, 70 Part, 71 Part, 72 Part, 73 Part, 74 Part, 76 Part, 77 Part, 78 Part, 79, 80, 81, 83, 84 Part, 85 Part, 86, 87 Part, 89 Part, 90 Part, 91 Part, 92 Part, 94 Part, 95 Part, 96 Part, 97 Part, 98 Part, 99 Part, 100 Part, 101 Part, 102 Part, 103 Part, 104 Part, 105 Part, 106 Part, 107 Part, 108 Part, 109 Part, 110 Part, 111 Part, 112 Part, 113 Part, 114 Part, 115 Part, 116 Part, 118 Part, 120 Part, 121 Part, 122 Part, 123 Part, 124 Part, 125 Part, 126 Part, 128 Part, 129 Part, 137 Part, 138 Part, 139 Part, 141 Part, 142 Part, 143 Part, 144 Part, 145 Part, 146 Part, 148 Part, 149 Part, 150 Part, 151 Part, 152 Part, 153 Part, 154 Part, 155 Part, 157 Part, 158 Part, 159 Part, 160 Part, 161 Part, 162 Part, 163 Part, 164 Part, 165 Part, 166 Part, 167 Part, 168 Part, 169 Part, 170 Part, 171 Part, 174 Part, 175 Part, 178 Part, 179 Part, 180 Part
Proposed Road	Nil

Table 229: Salem LPA - Vazhapadi Taluk - Kootathupatti - Schedule

Vazhapadi Taluk - Kootathupatti	
Land Use	Survey Numbers
Residential	1 Part, 3 Part, 4 Part, 7 Part, 10 Part, 11 Part, 12 Part, 13 Part, 14 Part, 15 Part, 16 Part, 17 Part, 21 Part, 22 Part, 34 Part, 35 Part, 36 Part, 37 Part, 38 Part, 39 Part, 42 Part, 43 Part, 48 Part, 49 Part, 50 Part, 51 Part, 52 Part, 53 Part, 54 Part, 55 Part, 56 Part, 57 Part, 58 Part, 59 Part, 60 Part, 63 Part, 64 Part, 66 Part, 67 Part, 68 Part, 69 Part, 70 Part, 74 Part, 75 Part, 79 Part, 80 Part, 84 Part, 85 Part, 86 Part, 87 Part, 88 Part, 89 Part, 90 Part, 91 Part, 96 Part, 98 Part, 102 Part, 104 Part, 107 Part, 110 Part, 111 Part, 114 Part, 116 Part, 118 Part, 119 Part, 120 Part, 121 Part, 122 Part, 123 Part, 124 Part, 126 Part, 127 Part, 128 Part, 129 Part, 130 Part, 131 Part, 133 Part, 134 Part, 135 Part, 137 Part, 138 Part, 139 Part, 140 Part, 141 Part, 143 Part, 144 Part, 147 Part, 150 Part, 151 Part, 154 Part, 155 Part, 157 Part, 158 Part, 159 Part, 161 Part, 162 Part, 163 Part, 164 Part
Commercial	57 Part, 63 Part, 64 Part, 66 Part, 68 Part, 75 Part, 78 Part, 107 Part
Industrial	Nil
Institutional	36 Part, 40 Part, 57 Part, 58 Part, 63 Part, 66 Part, 67 Part, 69 Part, 70 Part, 87 Part, 98 Part, 126 Part, 147 Part
Open Space and Recreational	66 Part
Agricultural Use	1 Part, 2 Part, 3 Part, 4 Part, 5 Part, 6 Part, 7 Part, 8, 9 Part, 10 Part, 11 Part, 12 Part, 13 Part, 14 Part, 15 Part, 16 Part, 17 Part, 18 Part, 19, 20, 21 Part, 22 Part, 23, 24, 25 Part, 26 Part, 27 Part, 28 Part, 29 Part, 30 Part, 34 Part, 35 Part, 36 Part, 37 Part, 38 Part, 39 Part, 40 Part, 42 Part, 43 Part, 45, 47 Part, 48 Part, 49 Part, 50 Part, 51 Part, 52 Part, 53 Part, 54 Part, 55 Part, 56 Part, 57 Part, 58 Part, 59 Part, 60 Part, 61 Part, 62 Part, 63 Part, 64 Part, 66 Part, 68 Part, 69 Part, 70 Part, 71, 74 Part, 75 Part, 78 Part, 79 Part, 80 Part, 83, 84 Part, 85 Part, 86 Part, 87 Part, 88 Part, 89 Part, 90 Part, 91 Part, 92, 93, 94 Part, 95 Part, 96 Part, 98 Part, 102 Part, 104 Part, 107 Part, 110 Part, 111 Part, 113 Part, 114 Part, 116 Part, 117 Part, 118 Part, 119 Part, 120 Part, 121 Part, 122 Part, 123 Part, 124 Part, 125 Part, 126 Part, 127 Part, 128 Part, 129 Part, 130 Part, 131 Part, 132 Part, 133 Part, 134 Part, 135 Part, 136 Part, 137 Part, 138 Part, 139 Part, 140 Part, 141 Part, 142 Part, 143 Part, 144 Part, 145 Part, 146, 147 Part, 148, 149, 150 Part, 151 Part, 152, 153 Part, 154 Part, 155 Part, 156 Part, 157 Part, 158 Part, 159 Part, 160 Part, 161 Part, 162 Part, 163 Part, 164 Part
Forest and Hill	1 Part, 21 Part, 162 Part

Water bodies	1 Part, 5 Part, 7 Part, 12 Part, 13 Part, 14 Part, 17 Part, 18 Part, 31 Part, 32 Part, 33 Part, 41 Part, 44 Part, 46 Part, 61 Part, 62 Part, 65 Part, 72, 73, 81 Part, 82 Part, 89 Part, 94 Part, 99 Part, 100, 101 Part, 108, 109, 144 Part
Transportation	1 Part, 2 Part, 3 Part, 4 Part, 6 Part, 7 Part, 9 Part, 10 Part, 11 Part, 12 Part, 13 Part, 14 Part, 16 Part, 17 Part, 18 Part, 21 Part, 22 Part, 25 Part, 26 Part, 27 Part, 28 Part, 29 Part, 30 Part, 31 Part, 32 Part, 33 Part, 34 Part, 35 Part, 36 Part, 37 Part, 38 Part, 39 Part, 40 Part, 41 Part, 43 Part, 44 Part, 46 Part, 47 Part, 48 Part, 51 Part, 52 Part, 53 Part, 54 Part, 55 Part, 56 Part, 57 Part, 58 Part, 59 Part, 60 Part, 63 Part, 64 Part, 65 Part, 66 Part, 67 Part, 68 Part, 69 Part, 70 Part, 75 Part, 76, 77, 78 Part, 79 Part, 80 Part, 81 Part, 82 Part, 85 Part, 86 Part, 87 Part, 88 Part, 89 Part, 90 Part, 91 Part, 95 Part, 97, 98 Part, 99 Part, 101 Part, 102 Part, 103, 104 Part, 105, 106, 107 Part, 111 Part, 112, 113 Part, 115, 116 Part, 117 Part, 119 Part, 120 Part, 121 Part, 122 Part, 123 Part, 124 Part, 125 Part, 126 Part, 127 Part, 128 Part, 129 Part, 130 Part, 131 Part, 132 Part, 133 Part, 134 Part, 136 Part, 138 Part, 139 Part, 140 Part, 141 Part, 142 Part, 143 Part, 144 Part, 145 Part, 147 Part, 150 Part, 151 Part, 153 Part, 154 Part, 155 Part, 156 Part, 157 Part, 158 Part, 159 Part, 160 Part, 161 Part, 162 Part, 163 Part, 164 Part
Proposed Road	Nil

Table 230: Salem LPA - Vazhapadi Taluk - Kullampatti - Schedule

Vazhapadi Taluk - Kullampatti	
Land Use	Survey Numbers
Residential	1 Part, 3 Part, 4 Part, 5 Part, 7 Part, 9 Part, 12 Part, 16 Part, 17 Part, 18 Part, 19 Part, 20 Part, 22 Part, 24 Part, 26 Part, 27 Part, 28 Part, 30 Part, 32 Part, 33 Part, 35 Part, 38 Part, 39 Part, 40 Part, 41 Part, 42 Part, 44 Part, 45 Part, 47 Part, 48 Part, 51 Part, 52 Part, 54 Part, 56 Part, 57 Part, 59 Part, 60 Part, 61 Part, 65 Part, 66 Part, 68 Part, 69 Part, 73 Part, 75 Part, 76 Part, 77 Part, 78 Part, 79 Part, 80 Part, 81 Part, 82 Part, 83 Part, 86 Part, 87 Part, 88 Part, 89 Part, 90 Part, 91 Part, 93 Part, 94 Part, 95 Part, 96 Part, 98 Part, 101 Part, 102 Part, 106 Part, 107 Part, 108 Part, 110 Part, 111 Part, 112 Part, 113 Part, 114 Part, 115 Part, 116 Part
Commercial	1 Part, 3 Part, 4 Part, 7 Part, 9 Part, 12 Part, 16 Part
Industrial	1 Part, 16 Part, 39 Part, 40 Part, 41 Part, 81 Part
Institutional	3 Part, 7 Part, 41 Part, 47 Part, 48 Part
Open Space and Recreational	13 Part, 16 Part, 38 Part
Agricultural Use	1 Part, 3 Part, 4 Part, 5 Part, 7 Part, 8 Part, 9 Part, 12 Part, 13 Part, 16 Part, 17 Part, 18 Part, 19 Part, 20 Part, 21 Part, 22 Part, 23 Part, 24 Part, 25 Part, 26 Part, 27 Part, 28 Part, 29 Part, 30 Part, 31 Part, 32 Part, 33 Part, 34 Part, 35 Part, 38 Part, 39 Part, 40 Part, 41 Part, 42 Part, 43, 44 Part, 45 Part, 47 Part, 48 Part, 51 Part, 52 Part, 53 Part, 54 Part, 55 Part, 56 Part, 57 Part, 59 Part, 60 Part, 61 Part, 62 Part, 65 Part, 66 Part, 67 Part, 68 Part, 69 Part, 70 Part, 71 Part, 73 Part, 75 Part, 76 Part, 77 Part, 78 Part, 79 Part, 80 Part, 81 Part, 82 Part, 83 Part, 84 Part, 85 Part, 86 Part, 87 Part, 88 Part, 89 Part, 90 Part, 91 Part, 92 Part, 93 Part, 94 Part, 95 Part, 96 Part, 97 Part, 98 Part, 99, 100, 101 Part, 102 Part, 103 Part, 104 Part, 105 Part, 106 Part, 107 Part, 108 Part, 110 Part, 111 Part, 112 Part, 113 Part, 114 Part, 115 Part, 116 Part
Forest and Hill	3 Part, 114 Part
Water bodies	3 Part, 5 Part, 7 Part, 9 Part, 12 Part, 13 Part, 16 Part, 17 Part, 18 Part, 19 Part, 21 Part, 22 Part, 23 Part, 24 Part, 25 Part, 26 Part, 27 Part, 28 Part, 29 Part, 30 Part, 31 Part, 32 Part, 33 Part, 34 Part, 35 Part, 41 Part, 47 Part, 48 Part, 51 Part, 53 Part, 55 Part, 57 Part, 65 Part, 67 Part, 68 Part, 69 Part, 70 Part, 71 Part, 78 Part, 79 Part, 82 Part, 83 Part, 84 Part, 85 Part, 86 Part, 87 Part, 89 Part, 102 Part, 103 Part, 104 Part, 105 Part, 106 Part, 107 Part, 110 Part, 111 Part
Transportation	1 Part, 2, 3 Part, 4 Part, 5 Part, 6, 8 Part, 9 Part, 12 Part, 13 Part, 16 Part, 17 Part, 19 Part, 20 Part, 21 Part, 22 Part, 24 Part, 25 Part, 26 Part, 27 Part, 28 Part, 30 Part, 31 Part, 32 Part, 33 Part, 35 Part, 36, 37, 38 Part, 39 Part, 41 Part, 42 Part, 44 Part, 45 Part, 46, 47 Part, 48 Part, 49, 50, 51

	Part, 52 Part, 53 Part, 54 Part, 55 Part, 56 Part, 57 Part, 58, 59 Part, 60 Part, 62 Part, 63, 64, 65 Part, 66 Part, 67 Part, 68 Part, 69 Part, 71 Part, 72, 73 Part, 74, 75 Part, 77 Part, 78 Part, 79 Part, 80 Part, 81 Part, 82 Part, 86 Part, 88 Part, 89 Part, 90 Part, 91 Part, 92 Part, 93 Part, 94 Part, 95 Part, 96 Part, 97 Part, 98 Part, 102 Part, 106 Part, 107 Part, 108 Part, 109, 110 Part, 111 Part, 112 Part, 113 Part, 114 Part, 115 Part, 116 Part
Proposed Road	3 Part

Table 231: Salem LPA - Vazhapadi Taluk - Masinayakkanpatti - Schedule

Vazhapadi Taluk - Masinayakkanpatti	
Land Use	Survey Numbers
Residential	1 Part, 2 Part, 3 Part, 5 Part, 6 Part, 7 Part, 8 Part, 9 Part, 10 Part, 11 Part, 12 Part, 15 Part, 17 Part, 18 Part, 19 Part, 23 Part, 24 Part, 25 Part, 26 Part, 27 Part, 30 Part, 34 Part, 35 Part, 36 Part, 39 Part, 40 Part, 41 Part, 42 Part, 43 Part, 44 Part, 45 Part, 46 Part, 47 Part, 48 Part, 49 Part, 50 Part, 51 Part, 52 Part, 54 Part, 55 Part, 56 Part, 58 Part, 59 Part, 60 Part, 61 Part, 62 Part, 63 Part, 64 Part, 65 Part, 66 Part, 67 Part, 68 Part, 69 Part, 70 Part, 71 Part, 72 Part, 73 Part, 74 Part, 75 Part, 76 Part, 77 Part, 78 Part, 79 Part, 80 Part, 81 Part, 82 Part, 83 Part, 84 Part, 85 Part, 86 Part, 87 Part, 88 Part, 89 Part, 90 Part, 91 Part, 92 Part, 93 Part, 94 Part, 95 Part, 96 Part, 97 Part, 98 Part, 99 Part, 100 Part, 101 Part, 102 Part, 103 Part, 104 Part, 105 Part, 106 Part, 107 Part, 108 Part, 109 Part, 111 Part, 112 Part, 113 Part, 114 Part, 115 Part, 116 Part, 117 Part, 118 Part, 119 Part, 120 Part, 121 Part, 122 Part, 123 Part, 124 Part, 125 Part, 126 Part, 127 Part, 128 Part, 129 Part, 130 Part, 131 Part, 132 Part, 133 Part, 134 Part, 135 Part, 136 Part, 138 Part, 139 Part, 140 Part, 141 Part, 142 Part, 143 Part, 145 Part, 146 Part, 147 Part, 148 Part, 149 Part, 151, 152 Part, 153 Part, 154 Part, 155 Part, 156 Part, 157 Part, 158 Part, 160 Part, 161 Part, 162 Part, 163 Part, 164 Part, 165 Part, 166 Part, 167 Part, 168 Part, 169 Part, 170 Part, 171 Part, 173 Part, 174 Part, 175 Part, 177 Part, 179 Part, 180 Part, 181 Part, 182 Part, 183 Part, 184 Part, 187 Part, 188 Part, 189 Part, 190 Part, 192 Part, 193 Part, 194 Part, 199 Part, 204 Part, 205 Part, 206 Part, 207 Part, 208 Part, 209 Part, 210 Part, 211 Part, 212 Part, 213 Part, 214 Part, 215 Part, 216 Part, 219 Part, 220 Part, 221 Part, 222 Part, 225 Part, 226 Part, 227 Part, 228 Part, 229 Part, 231 Part, 232 Part, 233 Part, 234 Part, 235 Part, 239 Part, 240 Part, 241 Part, 242 Part, 244 Part, 245 Part, 246 Part, 247 Part, 249, 250 Part, 251 Part, 252 Part, 253 Part, 255 Part, 256 Part, 257 Part, 258 Part, 259 Part, 260 Part, 262 Part
Commercial	43 Part, 44 Part, 45 Part, 46 Part, 47 Part, 48 Part, 52 Part, 53 Part, 54 Part, 55 Part, 56 Part, 59 Part, 60 Part, 61 Part, 62 Part, 63 Part, 68 Part, 70 Part, 74 Part, 78 Part, 80 Part, 84 Part, 85 Part, 86 Part, 87 Part, 89 Part, 90 Part, 91 Part, 94 Part, 95 Part, 96 Part, 97 Part, 98 Part, 100 Part, 101 Part, 102 Part, 104 Part, 105 Part, 106 Part, 107 Part, 108 Part, 109 Part, 110 Part, 111 Part, 112 Part, 113 Part, 114 Part, 115 Part, 130 Part, 132 Part, 133 Part, 141 Part, 142 Part, 143 Part, 144 Part, 145 Part, 146 Part, 147 Part, 148 Part, 149 Part, 160 Part, 161 Part, 162 Part, 163 Part, 170 Part, 171 Part, 175 Part, 176 Part, 181 Part, 212 Part, 214 Part, 215

	Part, 233 Part, 234 Part, 236 Part, 237 Part, 244 Part, 245 Part, 248, 256 Part, 257 Part, 259 Part, 260 Part, 263 Part
Industrial	1 Part, 2 Part, 19 Part, 23 Part, 24 Part, 48 Part, 51 Part, 57 Part, 58 Part, 62 Part, 63 Part, 84 Part, 85 Part, 86 Part, 87 Part, 96 Part, 98 Part, 123 Part, 124 Part, 127 Part, 210 Part, 216 Part, 231 Part, 241 Part
Institutional	1 Part, 23 Part, 24 Part, 25 Part, 26 Part, 27 Part, 28 Part, 31 Part, 32, 33 Part, 34 Part, 35 Part, 36 Part, 37, 38 Part, 40 Part, 48 Part, 49 Part, 51 Part, 53 Part, 55 Part, 58 Part, 59 Part, 61 Part, 64 Part, 69 Part, 71 Part, 72 Part, 127 Part, 129 Part, 130 Part, 134 Part, 149 Part, 150 Part, 153 Part, 154 Part, 155 Part, 156 Part, 157 Part, 158 Part, 159 Part, 160 Part, 161 Part, 170 Part, 171 Part, 172 Part, 173 Part, 174 Part, 231 Part, 245 Part, 246 Part
Open Space and Recreational	1 Part, 6 Part, 85 Part, 123 Part, 160 Part
Agricultural Use	1 Part, 2 Part, 3 Part, 5 Part, 6 Part, 7 Part, 8 Part, 9 Part, 10 Part, 11 Part, 12 Part, 13 Part, 14 Part, 15 Part, 17 Part, 18 Part, 19 Part, 22 Part, 23 Part, 24 Part, 25 Part, 26 Part, 27 Part, 28 Part, 29 Part, 30 Part, 35 Part, 36 Part, 38 Part, 39 Part, 40 Part, 41 Part, 42 Part, 44 Part, 45 Part, 46 Part, 47 Part, 50 Part, 51 Part, 52 Part, 56 Part, 57 Part, 58 Part, 59 Part, 64 Part, 66 Part, 67 Part, 68 Part, 69 Part, 70 Part, 71 Part, 72 Part, 73 Part, 74 Part, 75 Part, 76 Part, 77 Part, 78 Part, 80 Part, 82 Part, 83 Part, 84 Part, 85 Part, 88 Part, 90 Part, 91 Part, 93 Part, 94 Part, 97 Part, 98 Part, 99 Part, 100 Part, 101 Part, 102 Part, 103 Part, 104 Part, 105 Part, 106 Part, 107 Part, 108 Part, 110 Part, 113 Part, 114 Part, 116 Part, 117 Part, 118 Part, 119 Part, 120 Part, 121 Part, 122 Part, 123 Part, 124 Part, 125 Part, 126 Part, 127 Part, 128 Part, 129 Part, 130 Part, 131 Part, 132 Part, 134 Part, 135 Part, 136 Part, 137 Part, 139 Part, 141 Part, 142 Part, 143 Part, 144 Part, 147 Part, 148 Part, 149 Part, 150 Part, 153 Part, 155 Part, 159 Part, 163 Part, 165 Part, 166 Part, 167 Part, 168 Part, 169 Part, 173 Part, 174 Part, 175 Part, 176 Part, 179 Part, 180 Part, 181 Part, 182 Part, 183 Part, 184 Part, 185 Part, 186 Part, 187 Part, 188 Part, 189 Part, 190 Part, 191, 192 Part, 193 Part, 194 Part, 195, 196 Part, 197, 198, 199 Part, 200 Part, 201 Part, 202 Part, 203 Part, 204 Part, 205 Part, 206 Part, 207 Part, 208 Part, 209 Part, 210 Part, 211 Part, 212 Part, 213 Part, 214 Part, 215 Part, 216 Part, 217 Part, 218 Part, 219 Part, 220 Part, 221 Part, 222 Part, 223 Part, 224 Part, 225 Part, 226 Part, 227 Part, 228 Part, 229 Part, 230 Part, 231 Part, 232 Part, 233 Part, 234 Part, 235 Part, 236 Part, 237 Part, 238 Part, 239 Part, 240 Part, 241 Part, 242 Part, 243 Part, 244 Part, 245 Part, 247 Part, 250 Part, 251 Part, 252 Part, 253 Part, 254, 255 Part, 260 Part, 261, 262 Part, 263 Part
Forest and Hill	5 Part, 11 Part, 13 Part, 14 Part, 15 Part, 165 Part, 168 Part, 169 Part, 171 Part, 175 Part, 176 Part, 177 Part, 178 Part, 179 Part, 180 Part, 185 Part, 186 Part, 187 Part, 188 Part, 241 Part, 242 Part, 260 Part, 263 Part

Water bodies	2 Part, 3 Part, 6 Part, 7 Part, 8 Part, 11 Part, 12 Part, 13 Part, 14 Part, 15 Part, 17 Part, 18 Part, 39 Part, 56 Part, 61 Part, 78 Part, 83 Part, 88 Part, 95 Part, 113 Part, 122 Part, 128 Part, 129 Part, 130 Part, 132 Part, 133 Part, 156 Part, 164 Part, 165 Part, 178 Part, 184 Part, 209 Part, 213 Part, 219 Part, 220 Part, 222 Part, 223 Part, 225 Part, 226 Part, 228 Part, 229 Part, 230 Part, 231 Part, 233 Part, 234 Part, 235 Part, 241 Part, 242 Part, 250 Part, 256 Part, 260 Part
Transportation	1 Part, 2 Part, 3 Part, 6 Part, 7 Part, 8 Part, 9 Part, 10 Part, 11 Part, 15 Part, 17 Part, 18 Part, 19 Part, 22 Part, 23 Part, 24 Part, 25 Part, 26 Part, 27 Part, 28 Part, 29 Part, 30 Part, 31 Part, 33 Part, 35 Part, 36 Part, 42 Part, 43 Part, 44 Part, 45 Part, 46 Part, 48 Part, 49 Part, 50 Part, 51 Part, 52 Part, 54 Part, 56 Part, 57 Part, 58 Part, 59 Part, 60 Part, 61 Part, 62 Part, 63 Part, 64 Part, 65 Part, 66 Part, 67 Part, 69 Part, 70 Part, 71 Part, 72 Part, 73 Part, 74 Part, 75 Part, 76 Part, 77 Part, 78 Part, 79 Part, 80 Part, 81 Part, 82 Part, 83 Part, 84 Part, 85 Part, 86 Part, 87 Part, 88 Part, 89 Part, 90 Part, 91 Part, 92 Part, 93 Part, 94 Part, 95 Part, 96 Part, 98 Part, 100 Part, 101 Part, 102 Part, 103 Part, 104 Part, 105 Part, 106 Part, 107 Part, 109 Part, 110 Part, 111 Part, 112 Part, 113 Part, 114 Part, 116 Part, 117 Part, 119 Part, 120 Part, 121 Part, 122 Part, 123 Part, 124 Part, 125 Part, 126 Part, 127 Part, 128 Part, 130 Part, 131 Part, 132 Part, 133 Part, 134 Part, 135 Part, 137 Part, 138 Part, 139 Part, 140 Part, 141 Part, 142 Part, 143 Part, 144 Part, 145 Part, 146 Part, 147 Part, 148 Part, 149 Part, 152 Part, 153 Part, 154 Part, 155 Part, 156 Part, 158 Part, 159 Part, 160 Part, 161 Part, 162 Part, 163 Part, 164 Part, 165 Part, 166 Part, 167 Part, 168 Part, 169 Part, 170 Part, 171 Part, 172 Part, 175 Part, 176 Part, 177 Part, 179 Part, 180 Part, 181 Part, 182 Part, 183 Part, 186 Part, 187 Part, 188 Part, 189 Part, 190 Part, 192 Part, 193 Part, 194 Part, 196 Part, 199 Part, 200 Part, 201 Part, 202 Part, 203 Part, 204 Part, 205 Part, 207 Part, 208 Part, 209 Part, 210 Part, 212 Part, 213 Part, 214 Part, 215 Part, 216 Part, 217 Part, 218 Part, 219 Part, 220 Part, 221 Part, 222 Part, 223 Part, 224 Part, 225 Part, 226 Part, 227 Part, 228 Part, 229 Part, 230 Part, 231 Part, 232 Part, 233 Part, 234 Part, 235 Part, 236 Part, 237 Part, 238 Part, 239 Part, 240 Part, 241 Part, 242 Part, 243 Part, 244 Part, 245 Part, 246 Part, 247 Part, 251 Part, 252 Part, 255 Part, 256 Part, 257 Part, 258 Part, 259 Part, 260 Part, 262 Part, 263 Part
Proposed Road	Nil

Table 232: Salem LPA - Vazhapadi Taluk - Mettupatti - Schedule

Vazhapadi Taluk - Mettupatti	
Land Use	Survey Numbers
Residential	1 Part, 2 Part, 3 Part, 4 Part, 6 Part, 7 Part, 8 Part, 9 Part, 10 Part, 12 Part, 15 Part, 16 Part, 17 Part, 18 Part, 19 Part, 21 Part, 22 Part, 23 Part, 28 Part, 29 Part, 30 Part, 31 Part, 32 Part, 33 Part, 36 Part, 37 Part, 38 Part, 39 Part, 40 Part, 41 Part, 42 Part, 44 Part, 45 Part, 47 Part, 50 Part, 51 Part, 55 Part, 56 Part, 57 Part, 59 Part, 62 Part, 63 Part, 64 Part, 65 Part, 66 Part, 69 Part, 70 Part, 73 Part, 74 Part, 75 Part, 76 Part, 77 Part, 78 Part, 79 Part, 82 Part, 83 Part, 85 Part, 86 Part, 91 Part, 93 Part, 94 Part, 96 Part, 97 Part, 98 Part, 101 Part, 102 Part, 103 Part, 104 Part, 105 Part, 106 Part, 107 Part, 108 Part, 109 Part, 110 Part, 113 Part, 115 Part, 117 Part, 118 Part, 120 Part, 123 Part, 125 Part, 126 Part, 129 Part, 130 Part, 131 Part, 132 Part, 133 Part, 134 Part, 136 Part, 137 Part, 138 Part, 139 Part, 141 Part, 142 Part, 143 Part, 147 Part, 148 Part, 150 Part, 151 Part, 152 Part, 153 Part, 156 Part, 159 Part, 160 Part, 161 Part, 162 Part, 164 Part, 165 Part, 167 Part, 168 Part, 169 Part, 171 Part, 172 Part, 173 Part, 174 Part, 175 Part, 176 Part, 177 Part, 178 Part, 180 Part, 181 Part, 182 Part, 183 Part, 184 Part, 185 Part, 187 Part, 193 Part, 194 Part, 196 Part, 197 Part, 198 Part, 200 Part, 203 Part, 204 Part, 205 Part, 206 Part, 207 Part, 209 Part, 210 Part, 211 Part, 212 Part, 213 Part, 216 Part, 217 Part, 218 Part, 219 Part, 220 Part, 224 Part, 233 Part, 234 Part, 235 Part, 236 Part, 238 Part, 239 Part, 240 Part, 242 Part, 246 Part, 248 Part, 249 Part, 250 Part, 251 Part, 254 Part, 256 Part
Commercial	3 Part, 6 Part, 7 Part, 10 Part, 12 Part, 15 Part, 16 Part, 18 Part, 19 Part, 23 Part, 26 Part, 28 Part, 29 Part, 30 Part, 31 Part, 36 Part, 38 Part, 42 Part, 78 Part, 79 Part, 82 Part, 83 Part, 85 Part, 93 Part, 136 Part
Industrial	2 Part, 8 Part, 9 Part, 20 Part, 21 Part, 41 Part, 42 Part, 54 Part, 55 Part, 85 Part, 90 Part, 93 Part, 259 Part
Institutional	3 Part, 4 Part, 11 Part, 12 Part, 22 Part, 23 Part, 26 Part, 39 Part, 40 Part, 45 Part, 47 Part, 54 Part, 55 Part, 56 Part, 60 Part, 79 Part, 90 Part, 91 Part, 117 Part, 163 Part, 213 Part, 255 Part, 259 Part
Open Space and Recreational	22 Part, 40 Part, 42 Part
Agricultural Use	1 Part, 2 Part, 3 Part, 6 Part, 7 Part, 9 Part, 10 Part, 11 Part, 12 Part, 16 Part, 17 Part, 18 Part, 19 Part, 20 Part, 22 Part, 26 Part, 28 Part, 29 Part, 30 Part, 31 Part, 32 Part, 33 Part, 36 Part, 37 Part, 38 Part, 39 Part, 40 Part, 41 Part, 42 Part, 43 Part, 44 Part, 47 Part, 50 Part, 55 Part, 56 Part, 57 Part, 59 Part, 60 Part, 62 Part, 63 Part, 64 Part, 65 Part, 66 Part, 69 Part, 70 Part, 71 Part, 73 Part, 74 Part, 75 Part, 76 Part, 78 Part, 79 Part, 83 Part, 86 Part, 90 Part, 91 Part, 92, 93 Part, 94 Part, 95, 96 Part, 97

	Part, 98 Part, 99, 100, 101 Part, 102 Part, 103 Part, 104 Part, 105 Part, 106 Part, 107 Part, 108 Part, 109 Part, 110 Part, 111 Part, 112, 113 Part, 114 Part, 115 Part, 116 Part, 117 Part, 118 Part, 120 Part, 123 Part, 124 Part, 125 Part, 126 Part, 127 Part, 128 Part, 129 Part, 130 Part, 131 Part, 132 Part, 133 Part, 134 Part, 136 Part, 137 Part, 138 Part, 139 Part, 140, 141 Part, 142 Part, 143 Part, 147 Part, 148 Part, 149 Part, 150 Part, 151 Part, 152 Part, 153 Part, 154, 155 Part, 156 Part, 157, 158, 159 Part, 160 Part, 161 Part, 162 Part, 163 Part, 164 Part, 165 Part, 166 Part, 167 Part, 168 Part, 169 Part, 170 Part, 171 Part, 172 Part, 173 Part, 174 Part, 175 Part, 176 Part, 177 Part, 178 Part, 179, 180 Part, 181 Part, 182 Part, 183 Part, 184 Part, 185 Part, 186, 187 Part, 188 Part, 193 Part, 194 Part, 195 Part, 196 Part, 197 Part, 198 Part, 199, 200 Part, 201 Part, 202, 203 Part, 204 Part, 205 Part, 206 Part, 207 Part, 209 Part, 210 Part, 211 Part, 213 Part, 216 Part, 217 Part, 218 Part, 219 Part, 220 Part, 221, 222, 223 Part, 224 Part, 225, 226, 227, 228, 229, 230, 231 Part, 232 Part, 233 Part, 234 Part, 235 Part, 236 Part, 237, 238 Part, 239 Part, 240 Part, 241 Part, 242 Part, 243 Part, 244 Part, 245 Part, 246 Part, 247 Part, 248 Part, 249 Part, 250 Part, 251 Part
Forest and Hill	51 Part, 111 Part, 114 Part, 152 Part, 242 Part, 251 Part, 252, 253 Part, 254 Part, 255 Part, 256 Part, 257, 258 Part, 259 Part
Water bodies	56 Part, 58, 60 Part, 61, 67, 68, 121, 122, 135, 144, 145, 146 Part, 188 Part, 189, 190 Part, 191 Part, 192 Part, 208 Part, 213 Part, 214, 215
Transportation	1 Part, 3 Part, 4 Part, 5, 6 Part, 7 Part, 9 Part, 10 Part, 12 Part, 13, 14, 15 Part, 16 Part, 18 Part, 19 Part, 21 Part, 22 Part, 23 Part, 24, 25, 26 Part, 27, 29 Part, 30 Part, 31 Part, 32 Part, 33 Part, 34, 35, 36 Part, 38 Part, 39 Part, 40 Part, 41 Part, 42 Part, 43 Part, 44 Part, 45 Part, 46, 47 Part, 48, 49, 50 Part, 51 Part, 52, 53, 55 Part, 56 Part, 57 Part, 60 Part, 62 Part, 65 Part, 69 Part, 70 Part, 71 Part, 72, 73 Part, 74 Part, 75 Part, 76 Part, 77 Part, 78 Part, 79 Part, 80, 81, 82 Part, 83 Part, 84, 85 Part, 86 Part, 87, 88, 89, 90 Part, 91 Part, 93 Part, 96 Part, 97 Part, 98 Part, 101 Part, 102 Part, 105 Part, 107 Part, 108 Part, 109 Part, 110 Part, 111 Part, 114 Part, 115 Part, 116 Part, 117 Part, 118 Part, 119, 120 Part, 123 Part, 124 Part, 125 Part, 126 Part, 127 Part, 128 Part, 131 Part, 132 Part, 133 Part, 136 Part, 137 Part, 138 Part, 141 Part, 146 Part, 147 Part, 148 Part, 149 Part, 150 Part, 152 Part, 155 Part, 159 Part, 160 Part, 161 Part, 162 Part, 163 Part, 164 Part, 165 Part, 166 Part, 168 Part, 169 Part, 170 Part, 171 Part, 173 Part, 174 Part, 175 Part, 176 Part, 177 Part, 178 Part, 180 Part, 181 Part, 182 Part, 183 Part, 184 Part, 185 Part, 187 Part, 190 Part, 191 Part, 192 Part, 193 Part, 194 Part, 195 Part, 196 Part, 198 Part, 201 Part, 203 Part, 204 Part, 205 Part, 206 Part, 207 Part, 208 Part, 209 Part, 210 Part, 211 Part, 212 Part, 213 Part, 217 Part, 223 Part, 224 Part, 231 Part, 232 Part, 233 Part, 234 Part, 235 Part, 236 Part, 238 Part, 239 Part, 240 Part,

	241 Part, 243 Part, 244 Part, 245 Part, 247 Part, 248 Part, 249 Part, 250 Part, 251 Part, 253 Part, 254 Part, 255 Part, 256 Part, 258 Part, 259 Part
Proposed Road	Nil

Table 233: Salem LPA - Vazhapadi Taluk - Minnampalli - Schedule

Vazhapadi Taluk - Minnampalli	
Land Use	Survey Numbers
Residential	1 Part, 2 Part, 3 Part, 4 Part, 5 Part, 6 Part, 9 Part, 10 Part, 11 Part, 13 Part, 14 Part, 15 Part, 19 Part, 22 Part, 23 Part, 24 Part, 25 Part, 26 Part, 27 Part, 28 Part, 29 Part, 30 Part, 31 Part, 32 Part, 34 Part, 35 Part, 36 Part, 37 Part, 38 Part, 39 Part, 41 Part, 44 Part, 45 Part, 46 Part, 47 Part, 48 Part, 49 Part, 50 Part, 51 Part, 52 Part, 53 Part, 54 Part, 55 Part, 56 Part, 57 Part, 61 Part, 62 Part, 63 Part, 64 Part, 65 Part, 66 Part, 69 Part, 70 Part, 72 Part, 74 Part, 76 Part, 77 Part, 78 Part, 79 Part, 80 Part, 81 Part, 82 Part, 83 Part, 85 Part, 87 Part, 89, 90 Part, 91 Part, 92 Part, 93 Part, 95 Part, 96 Part, 98 Part, 99 Part, 100 Part, 101 Part, 102 Part, 103 Part, 106 Part, 108 Part, 110 Part, 111 Part, 113 Part, 115 Part, 116 Part, 117 Part, 118 Part, 119 Part, 120 Part, 121 Part, 122 Part, 123 Part, 124 Part, 125 Part, 128 Part, 129 Part, 130 Part, 131 Part, 132 Part, 133 Part, 134 Part, 136 Part, 137 Part, 138 Part, 139 Part, 140 Part, 142 Part, 144 Part, 145 Part, 146 Part, 147 Part, 148 Part, 149 Part, 150 Part, 151 Part, 153 Part, 156 Part, 157 Part, 158 Part, 159 Part, 160 Part, 163 Part, 165 Part, 166 Part, 168 Part, 172 Part, 174 Part, 175 Part, 176 Part, 177 Part, 178 Part, 179 Part, 180 Part, 182 Part, 183 Part, 184 Part, 186 Part, 187 Part, 188 Part, 189 Part, 190 Part, 195 Part, 196 Part, 197 Part, 201 Part, 202 Part, 203 Part, 204 Part, 207 Part, 208 Part, 209 Part, 212 Part, 213 Part, 214 Part, 215 Part, 217 Part, 218 Part, 219 Part, 220 Part, 221 Part, 223 Part, 224 Part, 225 Part, 226 Part, 227 Part, 228 Part, 229 Part, 230 Part, 231 Part, 232 Part, 233 Part, 234 Part, 235 Part, 236 Part, 237 Part, 238 Part, 239 Part, 240 Part, 241 Part, 242 Part, 243 Part, 246 Part, 247 Part, 248 Part, 252 Part, 253 Part, 254 Part, 256 Part, 257 Part, 258 Part, 259 Part, 260 Part, 262 Part, 263 Part, 264 Part, 265 Part, 266 Part, 267 Part, 268 Part, 269 Part
Commercial	4 Part, 11 Part, 19 Part, 20 Part, 21 Part, 22 Part, 23 Part, 31 Part, 44 Part, 45 Part, 69 Part, 76 Part, 92 Part, 100 Part, 128 Part, 129 Part, 144 Part, 145 Part, 156 Part, 157 Part, 160 Part, 201 Part, 202 Part, 213 Part, 214 Part, 217 Part, 219 Part, 223 Part, 224 Part, 225 Part, 233 Part, 236 Part, 237 Part, 240 Part, 241 Part
Industrial	13 Part, 14 Part, 19 Part, 21 Part, 22 Part, 23 Part, 29 Part, 30 Part, 32 Part, 41 Part, 44 Part, 45 Part, 69 Part, 92 Part, 151 Part, 153 Part, 229 Part, 230 Part
Institutional	15 Part, 26 Part, 34 Part, 72 Part, 73 Part, 74 Part, 82 Part, 85 Part, 86 Part, 93 Part, 111 Part, 129 Part, 139 Part, 140 Part, 146 Part, 147 Part, 160 Part, 182 Part, 183 Part, 188 Part, 189 Part, 190 Part, 193 Part, 195 Part, 203 Part, 204 Part, 217 Part, 219 Part, 222 Part, 228 Part, 229 Part,

	237 Part, 239 Part, 240 Part, 241 Part, 246 Part, 247 Part, 248 Part, 250 Part, 262 Part
Open Space and Recreational	24 Part, 26 Part, 128 Part
Agricultural Use	1 Part, 2 Part, 3 Part, 4 Part, 5 Part, 6 Part, 7 Part, 8 Part, 9 Part, 10 Part, 11 Part, 13 Part, 14 Part, 15 Part, 19 Part, 20 Part, 21 Part, 22 Part, 24 Part, 25 Part, 26 Part, 27 Part, 28 Part, 29 Part, 30 Part, 31 Part, 32 Part, 34 Part, 35 Part, 36 Part, 37 Part, 38 Part, 39 Part, 40, 41 Part, 44 Part, 45 Part, 46 Part, 47 Part, 48 Part, 49 Part, 50 Part, 51 Part, 52 Part, 53 Part, 54 Part, 55 Part, 56 Part, 57 Part, 58 Part, 59 Part, 60 Part, 61 Part, 62 Part, 63 Part, 64 Part, 65 Part, 66 Part, 69 Part, 70 Part, 72 Part, 73 Part, 74 Part, 76 Part, 77 Part, 78 Part, 79 Part, 80 Part, 81 Part, 82 Part, 83 Part, 85 Part, 86 Part, 87 Part, 90 Part, 91 Part, 92 Part, 93 Part, 95 Part, 96 Part, 97 Part, 98 Part, 99 Part, 100 Part, 101 Part, 102 Part, 103 Part, 106 Part, 108 Part, 110 Part, 111 Part, 113 Part, 115 Part, 116 Part, 117 Part, 118 Part, 119 Part, 120 Part, 121 Part, 122 Part, 123 Part, 124 Part, 125 Part, 128 Part, 129 Part, 130 Part, 131 Part, 132 Part, 133 Part, 134 Part, 136 Part, 137 Part, 138 Part, 139 Part, 140 Part, 142 Part, 144 Part, 145 Part, 146 Part, 147 Part, 148 Part, 149 Part, 150 Part, 151 Part, 156 Part, 157 Part, 158 Part, 159 Part, 163 Part, 165 Part, 166 Part, 168 Part, 172 Part, 173, 174 Part, 175 Part, 176 Part, 177 Part, 178 Part, 180 Part, 181 Part, 182 Part, 183 Part, 184 Part, 185 Part, 186 Part, 187 Part, 188 Part, 189 Part, 190 Part, 193 Part, 195 Part, 196 Part, 197 Part, 201 Part, 203 Part, 204 Part, 207 Part, 208 Part, 209 Part, 214 Part, 215 Part, 217 Part, 218 Part, 219 Part, 220 Part, 221 Part, 223 Part, 224 Part, 226 Part, 228 Part, 230 Part, 231 Part, 232 Part, 233 Part, 234 Part, 235 Part, 236 Part, 237 Part, 238 Part, 239 Part, 240 Part, 241 Part, 242 Part, 243 Part, 244 Part, 245, 246 Part, 247 Part, 248 Part, 249 Part, 250 Part, 251, 252 Part, 253 Part, 254 Part, 255 Part, 256 Part, 257 Part, 258 Part, 260 Part, 261 Part, 262 Part, 263 Part, 264 Part, 265 Part, 266 Part, 267 Part, 268 Part, 269 Part
Forest and Hill	56 Part, 57 Part, 58 Part, 59 Part, 60 Part, 62 Part, 63 Part, 72 Part, 73 Part, 74 Part
Water bodies	21 Part, 22 Part, 24 Part, 28 Part, 35 Part, 36 Part, 48 Part, 80 Part, 86 Part, 124 Part, 130 Part, 136 Part, 137 Part, 138 Part, 142 Part, 146 Part, 147 Part, 178 Part, 179 Part, 181 Part, 182 Part, 183 Part, 185 Part, 187 Part, 189 Part, 190 Part, 191, 192, 193 Part, 194, 195 Part, 199, 200, 201 Part, 204 Part, 205, 206, 207 Part, 208 Part, 210, 211, 212 Part, 239 Part, 262 Part
Transportation	2 Part, 3 Part, 4 Part, 5 Part, 7 Part, 8 Part, 9 Part, 10 Part, 11 Part, 12, 13 Part, 14 Part, 15 Part, 16, 17, 18, 19 Part, 20 Part, 21 Part, 22 Part, 23 Part, 24 Part, 25 Part, 26 Part, 27 Part, 28 Part, 29 Part, 30 Part, 31 Part, 32 Part, 33, 34 Part, 35 Part, 36 Part, 37 Part, 38 Part, 39 Part, 41 Part,

	42, 43, 45 Part, 46 Part, 47 Part, 48 Part, 49 Part, 50 Part, 51 Part, 52 Part, 53 Part, 54 Part, 55 Part, 56 Part, 57 Part, 58 Part, 65 Part, 66 Part, 67, 68, 69 Part, 70 Part, 71, 73 Part, 74 Part, 75, 76 Part, 77 Part, 78 Part, 79 Part, 80 Part, 81 Part, 82 Part, 83 Part, 84, 85 Part, 86 Part, 87 Part, 88, 90 Part, 91 Part, 92 Part, 93 Part, 94, 95 Part, 96 Part, 97 Part, 98 Part, 99 Part, 100 Part, 101 Part, 102 Part, 103 Part, 104, 105, 106 Part, 107, 109, 110 Part, 111 Part, 112, 113 Part, 114, 115 Part, 116 Part, 117 Part, 118 Part, 119 Part, 120 Part, 121 Part, 122 Part, 123 Part, 124 Part, 125 Part, 126, 127, 128 Part, 129 Part, 131 Part, 132 Part, 133 Part, 134 Part, 135, 136 Part, 137 Part, 138 Part, 139 Part, 140 Part, 141, 143, 144 Part, 145 Part, 146 Part, 147 Part, 148 Part, 149 Part, 150 Part, 151 Part, 153 Part, 154, 155, 156 Part, 157 Part, 158 Part, 160 Part, 161, 162, 163 Part, 164, 166 Part, 167, 168 Part, 169, 170, 171, 172 Part, 177 Part, 178 Part, 179 Part, 182 Part, 183 Part, 186 Part, 187 Part, 188 Part, 189 Part, 193 Part, 195 Part, 196 Part, 197 Part, 198, 201 Part, 202 Part, 203 Part, 207 Part, 209 Part, 212 Part, 213 Part, 214 Part, 215 Part, 216, 217 Part, 218 Part, 219 Part, 220 Part, 222 Part, 223 Part, 224 Part, 225 Part, 226 Part, 227 Part, 228 Part, 229 Part, 230 Part, 231 Part, 232 Part, 233 Part, 234 Part, 235 Part, 236 Part, 237 Part, 238 Part, 239 Part, 240 Part, 241 Part, 242 Part, 243 Part, 244 Part, 246 Part, 247 Part, 248 Part, 249 Part, 250 Part, 252 Part, 253 Part, 254 Part, 255 Part, 256 Part, 257 Part, 258 Part, 259 Part, 260 Part, 261 Part, 262 Part, 264 Part, 269 Part
Proposed Road	Nil

Table 234: Salem LPA - Vazhapadi Taluk - Neermullikuttai - Schedule

Vazhapadi Taluk - Neermullikuttai	
Land Use	Survey Numbers
Residential	1 Part, 2 Part, 3 Part, 4 Part, 5 Part, 6 Part, 7 Part, 8 Part, 15 Part, 17 Part, 18 Part, 19 Part, 20 Part, 21 Part, 22 Part, 23 Part, 24 Part, 25 Part, 28 Part, 29 Part, 30 Part, 31 Part, 32 Part, 33 Part, 41 Part, 42 Part, 43 Part, 44 Part, 45 Part, 46 Part, 47 Part, 49 Part, 52 Part, 53 Part, 56 Part, 57 Part, 58 Part, 60 Part, 62 Part, 65 Part, 68 Part, 71 Part, 72 Part, 75 Part, 78 Part, 82 Part, 84 Part, 86 Part, 87 Part, 88 Part, 91 Part, 92 Part, 95 Part, 96 Part, 100 Part, 101 Part, 102 Part, 103 Part, 104 Part, 105 Part, 109 Part, 111 Part, 112 Part, 113 Part, 114 Part, 115 Part, 116 Part, 117 Part, 118 Part, 119 Part, 120 Part, 121 Part, 122 Part, 123 Part, 124 Part, 127 Part, 130 Part, 131 Part, 133 Part, 134 Part, 135 Part, 136 Part, 137 Part, 138 Part, 142 Part, 143 Part, 144 Part, 145 Part, 147 Part, 152 Part, 154 Part, 160 Part, 161 Part, 164 Part, 165 Part, 167 Part, 168 Part, 170 Part
Commercial	56 Part, 71 Part, 72 Part, 82 Part, 96 Part, 104 Part, 113 Part, 116 Part
Industrial	24 Part, 26 Part, 27 Part, 74 Part
Institutional	1 Part, 4 Part, 72 Part, 82 Part, 86 Part, 87 Part, 95 Part, 96 Part, 99 Part, 100 Part, 104 Part, 120 Part, 121 Part
Open Space and Recreational	Nil
Agricultural Use	1 Part, 2 Part, 3 Part, 4 Part, 5 Part, 6 Part, 7 Part, 8 Part, 11, 14 Part, 15 Part, 16, 17 Part, 18 Part, 19 Part, 20 Part, 21 Part, 22 Part, 23 Part, 24 Part, 25 Part, 26 Part, 27 Part, 28 Part, 29 Part, 30 Part, 31 Part, 32 Part, 33 Part, 38 Part, 39, 41 Part, 42 Part, 43 Part, 44 Part, 45 Part, 46 Part, 47 Part, 49 Part, 52 Part, 53 Part, 56 Part, 57 Part, 58 Part, 59, 60 Part, 62 Part, 65 Part, 67 Part, 68 Part, 71 Part, 72 Part, 75 Part, 78 Part, 82 Part, 84 Part, 86 Part, 87 Part, 88 Part, 90, 91 Part, 92 Part, 96 Part, 99 Part, 100 Part, 101 Part, 102 Part, 103 Part, 104 Part, 105 Part, 109 Part, 111 Part, 112 Part, 113 Part, 114 Part, 115 Part, 116 Part, 117 Part, 118 Part, 119 Part, 120 Part, 121 Part, 122 Part, 123 Part, 124 Part, 125 Part, 126, 127 Part, 128 Part, 129 Part, 130 Part, 131 Part, 132 Part, 133 Part, 134 Part, 135 Part, 136 Part, 137 Part, 138 Part, 139, 140, 141, 142 Part, 143 Part, 144 Part, 145 Part, 147 Part, 152 Part, 153, 154 Part, 155 Part, 158 Part, 159, 160 Part, 161 Part, 164 Part, 165 Part, 166 Part, 167 Part, 168 Part, 169, 170 Part
Forest and Hill	170 Part
Water bodies	4 Part, 5 Part, 6 Part, 7 Part, 8 Part, 24 Part, 25 Part, 34 Part, 35, 36, 37, 38 Part, 40, 48 Part, 50, 51 Part, 56 Part, 57 Part, 58 Part, 61 Part, 62 Part, 63 Part, 64, 65 Part, 67 Part, 69 Part, 70 Part, 71 Part, 72 Part, 73

	Part, 75 Part, 76 Part, 77, 78 Part, 84 Part, 89, 93, 99 Part, 128 Part, 137 Part, 146 Part, 148 Part, 149 Part, 150 Part, 151 Part, 156, 157 Part, 158 Part, 162 Part, 163 Part, 170 Part
Transportation	1 Part, 2 Part, 3 Part, 4 Part, 5 Part, 6 Part, 7 Part, 8 Part, 9, 10, 12, 13, 14 Part, 15 Part, 17 Part, 18 Part, 19 Part, 20 Part, 21 Part, 22 Part, 23 Part, 24 Part, 25 Part, 26 Part, 27 Part, 29 Part, 30 Part, 31 Part, 32 Part, 33 Part, 34 Part, 43 Part, 44 Part, 47 Part, 48 Part, 49 Part, 51 Part, 52 Part, 54, 55, 56 Part, 57 Part, 58 Part, 61 Part, 62 Part, 63 Part, 65 Part, 66, 67 Part, 69 Part, 70 Part, 71 Part, 72 Part, 73 Part, 74 Part, 75 Part, 76 Part, 78 Part, 79, 80, 81, 82 Part, 83, 84 Part, 85, 86 Part, 87 Part, 92 Part, 94, 95 Part, 96 Part, 97, 98, 99 Part, 100 Part, 103 Part, 104 Part, 105 Part, 106, 107, 108, 110, 111 Part, 112 Part, 113 Part, 115 Part, 116 Part, 117 Part, 118 Part, 119 Part, 120 Part, 121 Part, 122 Part, 123 Part, 124 Part, 125 Part, 129 Part, 130 Part, 131 Part, 132 Part, 133 Part, 135 Part, 136 Part, 137 Part, 138 Part, 144 Part, 145 Part, 146 Part, 148 Part, 149 Part, 150 Part, 151 Part, 152 Part, 155 Part, 157 Part, 158 Part, 160 Part, 162 Part, 163 Part, 166 Part, 167 Part, 170 Part
Proposed Road	Nil

Table 235: Salem LPA - Vazhapadi Taluk - Palapatti - Schedule

Vazhapadi Taluk - Palapatti	
Land Use	Survey Numbers
Residential	1 Part, 2 Part, 3 Part, 4 Part, 5 Part, 7 Part, 8 Part, 10 Part, 11 Part, 12 Part, 14 Part, 15 Part, 16 Part, 18 Part, 19 Part, 20 Part, 21 Part, 22 Part, 23 Part, 24 Part, 25 Part, 26 Part, 27 Part, 28 Part, 29 Part, 30 Part, 33 Part, 39 Part, 40 Part, 41 Part, 44 Part, 45 Part, 50 Part, 51 Part, 60 Part, 61 Part, 62 Part, 65 Part, 68 Part, 70 Part, 71 Part, 72 Part, 73 Part, 74 Part, 75 Part, 76 Part, 77 Part, 80 Part, 83 Part, 84 Part, 87 Part, 89 Part, 90 Part, 91 Part, 92 Part, 93 Part, 95 Part, 96 Part, 98 Part, 99 Part, 100 Part, 101 Part, 102 Part, 103 Part, 107 Part
Commercial	24 Part, 72 Part, 83 Part
Industrial	15 Part
Institutional	25 Part, 62 Part, 74 Part, 76 Part, 84 Part
Open Space and Recreational	Nil
Agricultural Use	1 Part, 2 Part, 3 Part, 4 Part, 5 Part, 6 Part, 7 Part, 8 Part, 9 Part, 10 Part, 11 Part, 12 Part, 13, 14 Part, 15 Part, 16 Part, 17, 18 Part, 19 Part, 20 Part, 21 Part, 22 Part, 23 Part, 24 Part, 25 Part, 26 Part, 27 Part, 28 Part, 29 Part, 30 Part, 33 Part, 34 Part, 37 Part, 39 Part, 40 Part, 41 Part, 44 Part, 45 Part, 47 Part, 48, 49 Part, 50 Part, 51 Part, 52 Part, 53 Part, 55, 57 Part, 60 Part, 61 Part, 62 Part, 65 Part, 68 Part, 70 Part, 71 Part, 72 Part, 73 Part, 74 Part, 75 Part, 76 Part, 77 Part, 78, 79 Part, 80 Part, 81 Part, 83 Part, 84 Part, 87 Part, 88 Part, 89 Part, 90 Part, 91 Part, 92 Part, 93 Part, 94 Part, 95 Part, 96 Part, 97 Part, 98 Part, 99 Part, 100 Part, 101 Part, 102 Part, 103 Part, 104, 105 Part, 107 Part
Forest and Hill	1 Part, 8 Part, 92 Part, 106
Water bodies	31, 32, 35, 36, 37 Part, 38, 42, 43, 46 Part, 54 Part, 56, 58, 59, 63, 64, 79 Part, 80 Part, 82 Part, 85, 86, 91 Part
Transportation	1 Part, 2 Part, 3 Part, 5 Part, 6 Part, 7 Part, 8 Part, 9 Part, 11 Part, 12 Part, 14 Part, 15 Part, 18 Part, 19 Part, 20 Part, 21 Part, 22 Part, 24 Part, 25 Part, 26 Part, 27 Part, 29 Part, 30 Part, 34 Part, 37 Part, 39 Part, 40 Part, 41 Part, 44 Part, 45 Part, 46 Part, 47 Part, 49 Part, 50 Part, 52 Part, 53 Part, 54 Part, 57 Part, 60 Part, 61 Part, 62 Part, 65 Part, 66, 67, 68 Part, 69, 70 Part, 71 Part, 72 Part, 74 Part, 75 Part, 76 Part, 77 Part, 79 Part, 81 Part, 82 Part, 83 Part, 84 Part, 87 Part, 88 Part, 90 Part, 91 Part, 92 Part, 93 Part, 94 Part, 96 Part, 97 Part, 98 Part, 100 Part, 101 Part, 102 Part, 103 Part, 105 Part
Proposed Road	Nil

Table 236: Salem LPA - Vazhapadi Taluk - Periyakavundapuram - Schedule

Vazhapadi Taluk - Periyakavundapuram	
Land Use	Survey Numbers
Residential	1 Part, 2 Part, 3 Part, 4 Part, 5 Part, 6 Part, 7 Part, 8 Part, 9 Part, 10 Part, 11 Part, 12 Part, 14 Part, 15 Part, 16 Part, 17 Part, 18 Part, 19 Part, 20 Part, 21 Part, 26 Part, 27 Part, 28 Part, 29 Part, 30 Part, 32 Part, 33 Part, 34 Part, 35 Part, 36 Part, 37 Part, 39 Part, 40 Part, 41 Part, 42 Part, 43 Part, 44 Part, 45 Part, 47 Part, 48 Part, 49 Part, 50 Part, 51 Part, 52 Part, 53 Part, 56 Part, 57 Part, 58 Part, 59 Part, 60 Part, 61 Part, 62 Part, 63 Part, 64 Part, 65 Part, 66 Part, 68 Part, 70 Part, 71 Part, 72 Part, 73 Part, 74 Part, 75 Part, 76 Part, 77 Part, 78 Part, 79 Part, 80 Part, 81 Part, 83 Part, 84 Part, 85 Part, 86 Part, 87 Part, 88 Part, 89 Part, 90 Part, 92 Part, 93 Part, 95 Part, 96 Part, 97 Part, 98 Part, 99 Part, 100 Part, 104 Part, 105 Part, 106 Part, 107 Part, 108 Part, 109 Part, 110 Part, 112 Part, 113 Part, 114 Part, 115 Part, 116 Part, 117 Part, 118 Part, 119 Part, 120 Part, 121 Part, 122 Part, 124 Part, 125 Part, 127 Part, 128 Part, 129 Part, 130 Part, 131 Part, 132 Part, 134 Part, 135 Part, 139 Part, 141 Part, 142 Part, 143 Part, 146 Part, 147 Part, 148 Part, 149 Part, 150 Part, 151 Part, 153 Part, 154 Part, 155 Part, 158 Part, 161 Part, 162 Part, 163 Part, 164 Part, 165 Part, 166 Part, 167 Part, 168 Part, 169 Part, 173 Part, 175 Part, 179 Part, 180 Part, 181 Part, 185 Part, 186 Part, 187 Part, 188 Part, 189 Part, 191 Part, 192 Part, 193 Part, 194 Part, 195 Part, 196 Part, 197 Part, 198 Part, 199 Part, 200 Part, 201 Part, 202 Part, 207 Part, 208 Part, 209 Part, 210 Part, 211 Part, 212 Part, 213 Part, 215 Part, 216 Part
Commercial	198 Part, 200 Part, 209 Part, 214 Part
Industrial	77 Part, 78 Part
Institutional	2 Part, 89 Part, 109 Part, 130 Part, 147 Part, 148 Part, 162 Part, 199 Part, 202 Part
Open Space and Recreational	Nil
Agricultural Use	1 Part, 2 Part, 3 Part, 4 Part, 5 Part, 6 Part, 7 Part, 8 Part, 9 Part, 10 Part, 11 Part, 12 Part, 13 Part, 14 Part, 15 Part, 16 Part, 17 Part, 18 Part, 19 Part, 20 Part, 21 Part, 22 Part, 23 Part, 24 Part, 26 Part, 27 Part, 28 Part, 29 Part, 30 Part, 31 Part, 32 Part, 33 Part, 34 Part, 35 Part, 36 Part, 37 Part, 38 Part, 39 Part, 40 Part, 41 Part, 42 Part, 43 Part, 44 Part, 45 Part, 46, 47 Part, 48 Part, 49 Part, 50 Part, 51 Part, 52 Part, 53 Part, 54 Part, 55 Part, 56 Part, 57 Part, 58 Part, 59 Part, 60 Part, 61 Part, 62 Part, 63 Part, 64 Part, 65 Part, 66 Part, 67 Part, 68 Part, 69 Part, 70 Part, 71 Part, 72 Part, 73 Part, 74 Part, 75 Part, 76 Part, 77 Part, 78 Part, 79 Part, 80 Part, 81 Part, 82 Part, 83 Part, 84 Part, 85 Part, 86 Part, 87 Part, 88 Part, 89 Part, 90 Part, 92 Part, 93 Part, 95 Part, 96 Part, 97 Part, 98 Part, 99

	Part, 100 Part, 101 Part, 102 Part, 103 Part, 104 Part, 105 Part, 106 Part, 107 Part, 108 Part, 109 Part, 110 Part, 112 Part, 113 Part, 114 Part, 115 Part, 116 Part, 117 Part, 118 Part, 119 Part, 120 Part, 121 Part, 122 Part, 124 Part, 125 Part, 126, 127 Part, 128 Part, 129 Part, 130 Part, 131 Part, 132 Part, 133 Part, 134 Part, 135 Part, 139 Part, 140 Part, 141 Part, 142 Part, 143 Part, 144, 145, 146 Part, 147 Part, 148 Part, 149 Part, 150 Part, 151 Part, 152 Part, 153 Part, 154 Part, 155 Part, 156 Part, 157 Part, 158 Part, 159 Part, 160 Part, 161 Part, 162 Part, 163 Part, 164 Part, 165 Part, 166 Part, 167 Part, 168 Part, 169 Part, 173 Part, 174 Part, 175 Part, 176 Part, 177, 178 Part, 179 Part, 180 Part, 181 Part, 183 Part, 185 Part, 186 Part, 187 Part, 188 Part, 189 Part, 190 Part, 191 Part, 192 Part, 193 Part, 194 Part, 195 Part, 196 Part, 197 Part, 198 Part, 199 Part, 200 Part, 201 Part, 202 Part, 203 Part, 204 Part, 205 Part, 206 Part, 207 Part, 208 Part, 209 Part, 210 Part, 211 Part, 212 Part, 213 Part, 214 Part, 215 Part, 216 Part
Forest and Hill	23 Part, 24 Part, 31 Part, 62 Part, 63 Part, 67 Part, 68 Part, 69 Part, 70 Part, 76 Part, 77 Part, 78 Part, 79 Part, 80 Part, 81 Part, 82 Part, 83 Part, 96 Part, 98 Part, 100 Part, 101 Part, 102 Part, 103 Part, 189 Part, 190 Part, 201 Part, 202 Part, 203 Part, 204 Part, 209 Part, 211 Part, 212 Part, 213 Part, 214 Part, 215 Part
Water bodies	7 Part, 10 Part, 14 Part, 15 Part, 17 Part, 27 Part, 31 Part, 32 Part, 37 Part, 38 Part, 40 Part, 41 Part, 42 Part, 43 Part, 44 Part, 55 Part, 60 Part, 61 Part, 71 Part, 86 Part, 92 Part, 99 Part, 103 Part, 116 Part, 125 Part, 127 Part, 128 Part, 130 Part, 131 Part, 132 Part, 140 Part, 148 Part, 150 Part, 152 Part, 155 Part, 157 Part, 160 Part, 161 Part, 162 Part, 163 Part, 165 Part, 166 Part, 168 Part, 178 Part, 181 Part, 183 Part, 186 Part, 187 Part, 191 Part, 192 Part, 193 Part, 194 Part, 200 Part, 201 Part, 202 Part, 203 Part, 204 Part, 216 Part
Transportation	1 Part, 2 Part, 3 Part, 4 Part, 5 Part, 7 Part, 8 Part, 9 Part, 10 Part, 11 Part, 12 Part, 13 Part, 14 Part, 15 Part, 16 Part, 17 Part, 18 Part, 19 Part, 20 Part, 21 Part, 22 Part, 23 Part, 24 Part, 25, 26 Part, 27 Part, 28 Part, 29 Part, 30 Part, 31 Part, 32 Part, 33 Part, 34 Part, 35 Part, 36 Part, 37 Part, 39 Part, 40 Part, 41 Part, 42 Part, 43 Part, 44 Part, 45 Part, 47 Part, 48 Part, 49 Part, 50 Part, 51 Part, 52 Part, 53 Part, 54 Part, 55 Part, 56 Part, 57 Part, 58 Part, 59 Part, 61 Part, 62 Part, 63 Part, 64 Part, 65 Part, 66 Part, 67 Part, 68 Part, 69 Part, 70 Part, 71 Part, 72 Part, 73 Part, 74 Part, 75 Part, 76 Part, 77 Part, 78 Part, 79 Part, 80 Part, 81 Part, 84 Part, 85 Part, 86 Part, 87 Part, 88 Part, 89 Part, 90 Part, 91, 92 Part, 93 Part, 94, 95 Part, 96 Part, 97 Part, 98 Part, 99 Part, 100 Part, 103 Part, 104 Part, 105 Part, 106 Part, 107 Part, 108 Part, 109 Part, 110 Part, 111, 112 Part, 113 Part, 114 Part, 115 Part, 116 Part, 117 Part, 118 Part, 119 Part, 120 Part, 121 Part, 122 Part, 123, 124 Part, 125 Part, 127 Part, 128 Part, 129 Part, 130 Part, 131 Part, 132 Part, 133 Part, 134 Part, 135 Part, 136,

	137, 138, 139 Part, 140 Part, 141 Part, 142 Part, 143 Part, 146 Part, 147 Part, 148 Part, 149 Part, 150 Part, 151 Part, 152 Part, 153 Part, 154 Part, 155 Part, 156 Part, 157 Part, 158 Part, 159 Part, 161 Part, 162 Part, 163 Part, 164 Part, 165 Part, 166 Part, 167 Part, 168 Part, 169 Part, 170, 171, 172, 173 Part, 174 Part, 175 Part, 176 Part, 179 Part, 180 Part, 181 Part, 182, 184, 185 Part, 186 Part, 187 Part, 188 Part, 189 Part, 190 Part, 191 Part, 192 Part, 193 Part, 195 Part, 196 Part, 197 Part, 198 Part, 199 Part, 200 Part, 201 Part, 202 Part, 203 Part, 204 Part, 205 Part, 206 Part, 207 Part, 208 Part, 209 Part, 210 Part, 211 Part, 212 Part, 213 Part, 214 Part, 215 Part, 216 Part
Proposed Road	Nil

Table 237: Salem LPA - Vazhapadi Taluk - Perumalpalayam - Schedule

Vazhapadi Taluk - Perumalpalayam	
Land Use	Survey Numbers
Residential	1 Part, 2 Part, 4 Part, 5 Part, 6 Part, 8 Part, 9 Part, 10 Part, 11 Part, 12 Part, 15 Part, 16 Part, 17 Part, 18 Part, 19 Part, 20 Part, 21 Part, 22 Part, 23 Part, 24 Part, 25 Part, 26 Part, 27 Part, 28 Part, 29 Part, 30 Part, 31 Part, 32 Part, 33 Part, 34 Part, 36 Part, 37 Part, 40 Part, 43 Part, 44 Part, 45 Part, 48 Part, 49 Part, 50 Part, 51 Part, 53 Part, 54 Part, 55 Part, 58 Part, 60 Part, 63 Part, 64 Part, 65 Part, 70 Part, 71 Part, 72 Part, 73 Part, 74 Part, 78 Part, 79 Part, 80 Part, 82 Part, 83 Part, 87 Part, 88 Part, 89 Part, 90 Part, 92 Part, 93 Part, 94 Part, 96 Part, 97 Part, 99 Part, 101 Part, 102 Part, 103 Part, 104 Part, 105 Part, 106 Part, 107 Part, 108 Part, 109 Part, 110 Part, 114 Part, 115 Part, 116 Part, 117 Part, 119 Part, 122 Part, 123 Part, 124 Part, 125 Part, 126 Part, 127 Part, 129 Part, 130 Part, 131 Part, 132 Part, 133 Part, 135 Part, 136 Part, 137 Part, 138 Part, 139 Part, 140 Part, 141 Part, 142 Part, 143 Part, 144 Part, 145 Part, 152 Part, 153 Part, 154 Part, 155 Part, 156 Part, 157 Part, 159 Part, 161 Part, 162 Part, 163 Part, 165 Part, 166 Part, 167 Part, 168 Part, 169 Part, 170 Part, 171 Part, 172 Part, 173 Part, 174 Part, 176 Part, 177 Part, 178 Part, 182 Part, 183 Part, 186 Part, 188 Part, 191 Part
Commercial	65 Part, 70 Part, 72 Part, 119 Part, 123 Part, 125 Part, 126 Part, 138 Part, 141 Part, 165 Part, 166 Part
Industrial	8 Part, 165 Part, 167 Part, 168 Part
Institutional	34 Part, 44 Part, 50 Part, 54 Part, 65 Part, 72 Part, 80 Part, 90 Part, 103 Part, 127 Part, 138 Part, 141 Part, 153 Part, 154 Part, 165 Part, 174 Part
Open Space and Recreational	72 Part
Agricultural Use	1 Part, 2 Part, 4 Part, 5 Part, 6 Part, 8 Part, 9 Part, 10 Part, 11 Part, 12 Part, 15 Part, 16 Part, 17 Part, 18 Part, 19 Part, 20 Part, 21 Part, 22 Part, 23 Part, 24 Part, 25 Part, 26 Part, 27 Part, 28 Part, 29 Part, 30 Part, 31 Part, 32 Part, 33 Part, 36 Part, 37 Part, 40 Part, 44 Part, 45 Part, 49 Part, 51 Part, 54 Part, 55 Part, 58 Part, 63 Part, 64 Part, 65 Part, 70 Part, 72 Part, 73 Part, 74 Part, 77 Part, 78 Part, 79 Part, 80 Part, 82 Part, 83 Part, 85, 86, 87 Part, 88 Part, 89 Part, 90 Part, 91 Part, 92 Part, 93 Part, 94 Part, 96 Part, 97 Part, 99 Part, 100, 101 Part, 102 Part, 103 Part, 104 Part, 105 Part, 106 Part, 107 Part, 108 Part, 109 Part, 110 Part, 112 Part, 113 Part, 114 Part, 115 Part, 116 Part, 117 Part, 119 Part, 122 Part, 123 Part, 124 Part, 125 Part, 126 Part, 127 Part, 129 Part, 130 Part, 131 Part, 132 Part, 133 Part, 135 Part, 137 Part, 140 Part, 142 Part, 143 Part, 144 Part, 145 Part, 152 Part, 153 Part, 154 Part, 155 Part, 156 Part, 157 Part, 158 Part, 159 Part, 161 Part, 163 Part, 164, 165 Part, 166 Part, 167 Part,

	169 Part, 170 Part, 171 Part, 172 Part, 173 Part, 174 Part, 175 Part, 176 Part, 177 Part, 178 Part, 179 Part, 182 Part, 183 Part, 184, 185, 186 Part, 187, 188 Part, 189 Part, 191 Part, 192 Part
Forest and Hill	1 Part, 5 Part, 6 Part, 72 Part, 93 Part, 95 Part, 188 Part, 190
Water bodies	13 Part, 14 Part, 22 Part, 27 Part, 72 Part, 105 Part, 116 Part, 120 Part, 123 Part, 128, 133 Part, 134 Part, 137 Part, 139 Part, 160 Part
Transportation	1 Part, 2 Part, 3, 6 Part, 7, 8 Part, 9 Part, 10 Part, 11 Part, 12 Part, 13 Part, 14 Part, 15 Part, 16 Part, 17 Part, 18 Part, 19 Part, 20 Part, 21 Part, 22 Part, 23 Part, 24 Part, 25 Part, 26 Part, 27 Part, 28 Part, 29 Part, 30 Part, 31 Part, 32 Part, 33 Part, 34 Part, 35, 38, 39, 41, 42, 43 Part, 44 Part, 46, 47, 48 Part, 49 Part, 50 Part, 51 Part, 52, 53 Part, 54 Part, 55 Part, 56, 57, 58 Part, 59, 60 Part, 61, 62, 63 Part, 64 Part, 65 Part, 66, 67, 68, 69, 70 Part, 71 Part, 72 Part, 73 Part, 74 Part, 75, 76, 77 Part, 78 Part, 79 Part, 80 Part, 81, 82 Part, 83 Part, 84, 89 Part, 90 Part, 91 Part, 92 Part, 93 Part, 94 Part, 95 Part, 96 Part, 97 Part, 98, 99 Part, 101 Part, 102 Part, 103 Part, 104 Part, 105 Part, 106 Part, 107 Part, 108 Part, 109 Part, 110 Part, 111, 112 Part, 113 Part, 114 Part, 115 Part, 116 Part, 118, 119 Part, 120 Part, 121, 122 Part, 123 Part, 124 Part, 125 Part, 126 Part, 127 Part, 129 Part, 131 Part, 132 Part, 133 Part, 134 Part, 136 Part, 137 Part, 138 Part, 139 Part, 140 Part, 141 Part, 142 Part, 143 Part, 146, 147, 148, 149, 150, 151, 152 Part, 153 Part, 154 Part, 155 Part, 156 Part, 157 Part, 158 Part, 159 Part, 160 Part, 162 Part, 165 Part, 166 Part, 167 Part, 168 Part, 169 Part, 170 Part, 171 Part, 172 Part, 173 Part, 174 Part, 175 Part, 177 Part, 178 Part, 179 Part, 180, 181, 182 Part, 188 Part, 189 Part, 191 Part, 192 Part
Proposed Road	Nil

Table 238: Salem LPA - Vazhapadi Taluk - Sarkar Nattamangalam - Schedule

Vazhapadi Taluk - Sarkar Nattamangalam	
Land Use	Survey Numbers
Residential	1 Part, 2 Part, 6 Part, 8 Part, 11 Part, 12 Part, 13 Part, 14 Part, 15 Part, 18 Part, 20 Part, 21 Part, 22 Part, 23 Part, 25 Part, 27 Part, 28 Part, 29 Part, 30 Part, 31 Part, 32 Part, 33 Part, 36 Part, 37 Part, 40 Part, 41 Part, 42 Part, 43 Part, 46 Part, 47 Part, 48 Part, 49 Part, 50 Part, 51 Part, 52 Part, 53 Part, 54 Part, 55 Part, 57 Part, 58 Part, 59 Part, 60 Part, 61 Part, 62 Part, 65 Part, 66 Part, 70 Part, 71 Part, 75 Part, 76 Part, 77 Part, 78 Part, 79 Part, 80 Part, 81 Part, 82 Part, 83 Part, 84 Part, 85 Part, 86 Part, 87 Part, 89 Part, 91 Part, 94 Part, 96 Part, 97 Part, 98 Part, 99 Part, 100 Part, 101 Part, 102 Part, 104 Part, 106 Part, 107 Part, 109 Part, 110 Part, 111 Part, 112 Part, 113 Part, 114 Part, 118 Part, 119 Part, 120 Part, 121 Part, 122 Part, 123 Part, 126 Part, 128 Part, 133 Part, 134 Part, 135 Part, 136 Part, 137 Part, 138 Part, 139 Part, 140 Part, 141 Part, 142 Part, 143 Part, 144 Part, 146 Part, 147 Part, 149 Part, 151 Part, 152 Part, 154 Part, 155 Part, 156 Part
Commercial	8 Part, 76 Part, 118 Part, 126 Part, 150 Part
Industrial	11 Part, 57 Part
Institutional	12 Part, 65 Part, 68 Part, 76 Part, 85 Part, 102 Part, 107 Part, 113 Part, 114 Part, 119 Part
Open Space and Recreational	Nil
Agricultural Use	1 Part, 2 Part, 6 Part, 8 Part, 11 Part, 12 Part, 13 Part, 14 Part, 15 Part, 18 Part, 20 Part, 21 Part, 22 Part, 23 Part, 25 Part, 27 Part, 28 Part, 29 Part, 30 Part, 31 Part, 32 Part, 33 Part, 34 Part, 35 Part, 36 Part, 37 Part, 40 Part, 41 Part, 42 Part, 43 Part, 46 Part, 47 Part, 48 Part, 49 Part, 50 Part, 51 Part, 52 Part, 53 Part, 54 Part, 55 Part, 56 Part, 57 Part, 58 Part, 59 Part, 60 Part, 61 Part, 62 Part, 64 Part, 65 Part, 66 Part, 67, 68 Part, 69 Part, 70 Part, 71 Part, 75 Part, 76 Part, 77 Part, 78 Part, 79 Part, 80 Part, 81 Part, 82 Part, 83 Part, 84 Part, 85 Part, 86 Part, 87 Part, 89 Part, 91 Part, 93, 94 Part, 95 Part, 96 Part, 97 Part, 98 Part, 99 Part, 100 Part, 101 Part, 102 Part, 104 Part, 106 Part, 107 Part, 109 Part, 110 Part, 111 Part, 112 Part, 113 Part, 114 Part, 118 Part, 120 Part, 121 Part, 122 Part, 123 Part, 124, 125, 126 Part, 128 Part, 129, 130, 131, 132, 133 Part, 134 Part, 135 Part, 136 Part, 137 Part, 138 Part, 139 Part, 140 Part, 141 Part, 142 Part, 143 Part, 144 Part, 145 Part, 146 Part, 147 Part, 148, 149 Part, 150 Part, 151 Part, 152 Part, 153 Part, 154 Part, 155 Part, 156 Part, 157, 158
Forest and Hill	159
Water bodies	3, 4, 5, 7, 19, 24 Part, 26 Part, 34 Part, 38 Part, 39 Part, 40 Part, 41 Part, 43 Part, 44 Part, 45 Part, 62 Part, 68 Part, 69 Part, 100 Part, 105 Part,

	108 Part, 114 Part, 115 Part, 116 Part, 117 Part, 142 Part, 144 Part, 146 Part
Transportation	2 Part, 8 Part, 9, 10, 12 Part, 14 Part, 15 Part, 16, 17, 18 Part, 20 Part, 21 Part, 22 Part, 23 Part, 24 Part, 25 Part, 26 Part, 29 Part, 30 Part, 31 Part, 32 Part, 33 Part, 34 Part, 35 Part, 36 Part, 37 Part, 38 Part, 39 Part, 40 Part, 41 Part, 42 Part, 43 Part, 44 Part, 45 Part, 46 Part, 47 Part, 48 Part, 49 Part, 50 Part, 51 Part, 52 Part, 53 Part, 54 Part, 55 Part, 56 Part, 57 Part, 58 Part, 60 Part, 61 Part, 62 Part, 63, 64 Part, 65 Part, 68 Part, 69 Part, 70 Part, 71 Part, 72, 73, 74, 75 Part, 77 Part, 78 Part, 79 Part, 80 Part, 81 Part, 82 Part, 83 Part, 84 Part, 85 Part, 86 Part, 87 Part, 88, 89 Part, 90, 91 Part, 92, 94 Part, 95 Part, 96 Part, 97 Part, 98 Part, 99 Part, 100 Part, 101 Part, 102 Part, 103, 104 Part, 105 Part, 106 Part, 107 Part, 108 Part, 109 Part, 111 Part, 112 Part, 113 Part, 114 Part, 115 Part, 116 Part, 117 Part, 118 Part, 119 Part, 120 Part, 121 Part, 122 Part, 126 Part, 127, 128 Part, 134 Part, 135 Part, 136 Part, 137 Part, 138 Part, 139 Part, 140 Part, 141 Part, 142 Part, 143 Part, 144 Part, 145 Part, 146 Part, 147 Part, 149 Part, 150 Part, 151 Part, 152 Part, 153 Part, 154 Part, 155 Part
Proposed Road	Nil

Table 239: Salem LPA - Vazhapadi Taluk - Senrayampalayam - Schedule

Vazhapadi Taluk - Senrayampalayam	
Land Use	Survey Numbers
Residential	1 Part, 2 Part, 3 Part, 4 Part, 5 Part, 6 Part, 7 Part, 10 Part, 11 Part, 12 Part, 13 Part, 15 Part, 17 Part, 20 Part, 22 Part, 23 Part, 24 Part, 25 Part, 26 Part, 27 Part, 30 Part, 31 Part, 32 Part, 33 Part, 34 Part, 37 Part, 38 Part, 39 Part, 40 Part, 41 Part, 42 Part, 43 Part, 44 Part, 45 Part, 46 Part, 47 Part, 48 Part, 49 Part, 51 Part, 52 Part, 53 Part
Commercial	Nil
Industrial	Nil
Institutional	12 Part
Open Space and Recreational	Nil
Agricultural Use	1 Part, 2 Part, 3 Part, 4 Part, 5 Part, 6 Part, 7 Part, 10 Part, 11 Part, 12 Part, 13 Part, 14 Part, 15 Part, 17 Part, 20 Part, 22 Part, 23 Part, 24 Part, 25 Part, 26 Part, 27 Part, 28 Part, 29 Part, 30 Part, 31 Part, 32 Part, 33 Part, 34 Part, 35, 36, 37 Part, 38 Part, 39 Part, 40 Part, 41 Part, 42 Part, 43 Part, 44 Part, 45 Part, 46 Part, 47 Part, 48 Part, 49 Part, 50, 51 Part, 52 Part, 53 Part
Forest and Hill	29 Part
Water bodies	8 Part, 9 Part, 14 Part, 16 Part, 18 Part, 19 Part, 21 Part
Transportation	1 Part, 4 Part, 8 Part, 9 Part, 10 Part, 11 Part, 12 Part, 13 Part, 14 Part, 15 Part, 16 Part, 17 Part, 18 Part, 19 Part, 20 Part, 21 Part, 22 Part, 23 Part, 24 Part, 25 Part, 26 Part, 27 Part, 28 Part, 29 Part, 30 Part, 32 Part, 33 Part, 34 Part, 37 Part, 38 Part, 39 Part, 40 Part, 41 Part, 42 Part, 43 Part, 44 Part, 45 Part, 46 Part, 47 Part, 48 Part, 49 Part, 51 Part, 52 Part, 53 Part
Proposed Road	Nil

Table 240: Salem LPA - Vazhapadi Taluk - Tirumanur - Schedule

Vazhapadi Taluk - Tirumanur	
Land Use	Survey Numbers
Residential	1 Part, 2 Part, 3 Part, 4 Part, 5 Part, 6 Part, 7 Part, 8 Part, 9 Part, 12 Part, 13 Part, 14 Part, 15 Part, 16 Part, 17 Part, 18 Part, 19 Part, 20 Part, 21 Part, 22 Part, 23 Part, 24 Part, 25 Part, 26 Part, 27 Part, 30 Part, 31 Part, 32 Part, 33 Part, 35 Part, 37 Part, 39 Part, 41 Part, 42 Part, 43 Part, 44 Part, 45 Part, 46 Part, 47 Part, 49 Part, 51 Part, 52 Part, 53 Part, 54 Part, 55 Part, 56 Part, 58 Part, 59 Part, 61 Part, 62 Part, 63 Part, 64 Part, 65 Part, 67 Part, 70 Part, 71 Part, 72 Part, 75 Part, 76 Part, 77 Part, 78 Part, 79 Part, 80 Part, 81 Part, 82 Part, 83 Part, 86 Part, 87 Part, 90 Part, 91 Part, 94 Part, 95 Part, 96 Part, 98 Part, 99 Part, 100 Part, 101 Part, 102 Part, 103 Part, 104 Part, 108 Part, 109 Part, 112 Part, 115 Part, 117 Part, 118 Part, 119 Part, 120 Part, 121 Part, 122 Part, 123 Part, 124 Part, 125 Part, 126 Part, 127 Part, 128 Part, 129 Part, 130 Part, 131 Part, 132 Part, 133 Part, 134 Part, 135 Part, 136 Part, 137 Part, 138 Part, 142 Part, 143 Part, 145 Part, 148 Part, 149 Part, 152 Part, 156 Part, 157 Part, 158 Part, 159 Part, 160 Part, 161 Part, 163 Part, 164 Part, 165 Part, 168 Part, 169 Part, 170 Part, 171 Part, 175 Part, 176 Part, 177 Part, 178 Part, 179 Part, 180 Part, 181 Part, 184 Part, 185 Part, 186 Part, 189 Part, 190 Part, 191 Part, 192 Part, 193 Part, 194 Part, 198 Part, 199 Part, 200 Part, 202 Part, 203 Part, 204 Part, 205 Part, 210 Part, 211 Part, 213 Part, 214 Part, 215 Part, 216 Part, 217 Part, 219 Part, 220 Part, 221 Part, 223 Part, 227 Part, 228 Part, 229 Part, 230 Part, 232 Part, 233 Part, 235 Part, 238 Part, 243 Part, 244 Part, 248 Part, 249 Part, 251 Part, 253 Part, 254 Part, 255 Part, 257 Part, 258 Part, 259 Part, 260 Part, 261 Part, 263 Part, 264 Part, 265 Part, 266 Part, 267 Part, 268 Part, 269 Part, 270 Part, 271 Part, 272 Part, 273 Part, 274 Part, 275 Part, 276 Part, 277 Part, 278 Part, 279 Part, 280 Part, 281 Part, 282 Part, 283 Part, 285 Part, 286 Part, 287 Part, 288 Part, 291 Part, 294 Part, 295 Part, 296 Part, 297 Part, 300 Part, 301 Part, 303 Part, 304 Part, 305 Part, 307 Part, 308 Part, 309 Part, 310 Part, 311 Part, 313 Part, 315 Part, 316 Part, 319 Part, 321 Part, 322 Part, 323 Part, 324 Part, 325 Part, 326 Part, 327 Part, 328 Part, 329 Part, 330 Part, 333 Part, 335 Part, 339 Part, 342 Part, 343 Part, 345 Part, 346 Part, 347 Part, 352 Part, 353 Part, 354 Part, 355 Part, 360 Part, 361 Part, 366 Part, 369 Part, 370 Part, 371 Part, 372 Part
Commercial	102 Part, 103 Part, 130 Part, 132 Part
Industrial	262 Part, 306 Part
Institutional	18 Part, 19 Part, 29 Part, 94 Part, 97 Part, 100 Part, 101 Part, 102 Part, 138 Part, 158 Part, 161 Part, 167 Part, 168 Part, 241 Part, 263 Part, 264 Part, 265 Part, 273 Part, 274 Part, 346 Part, 347 Part

Open Space and Recreational	37 Part, 39 Part, 138 Part
Agricultural Use	1 Part, 2 Part, 3 Part, 4 Part, 5 Part, 6 Part, 7 Part, 8 Part, 9 Part, 12 Part, 13 Part, 14 Part, 15 Part, 16 Part, 17 Part, 18 Part, 19 Part, 20 Part, 21 Part, 22 Part, 23 Part, 24 Part, 25 Part, 26 Part, 27 Part, 28, 29 Part, 30 Part, 31 Part, 32 Part, 33 Part, 35 Part, 37 Part, 39 Part, 41 Part, 42 Part, 43 Part, 44 Part, 45 Part, 46 Part, 47 Part, 49 Part, 50 Part, 51 Part, 52 Part, 53 Part, 54 Part, 55 Part, 56 Part, 58 Part, 59 Part, 60, 61 Part, 62 Part, 63 Part, 64 Part, 65 Part, 66 Part, 67 Part, 69 Part, 70 Part, 71 Part, 72 Part, 73, 74 Part, 75 Part, 76 Part, 77 Part, 78 Part, 79 Part, 80 Part, 81 Part, 82 Part, 83 Part, 86 Part, 87 Part, 90 Part, 91 Part, 94 Part, 95 Part, 96 Part, 97 Part, 98 Part, 99 Part, 100 Part, 101 Part, 102 Part, 103 Part, 104 Part, 108 Part, 109 Part, 112 Part, 114 Part, 115 Part, 117 Part, 118 Part, 119 Part, 120 Part, 121 Part, 122 Part, 124 Part, 125 Part, 126 Part, 127 Part, 128 Part, 129 Part, 130 Part, 131 Part, 132 Part, 133 Part, 134 Part, 135 Part, 136 Part, 137 Part, 138 Part, 140 Part, 142 Part, 143 Part, 144 Part, 145 Part, 146 Part, 147, 148 Part, 149 Part, 150, 152 Part, 153 Part, 156 Part, 157 Part, 158 Part, 161 Part, 163 Part, 164 Part, 165 Part, 167 Part, 168 Part, 169 Part, 170 Part, 171 Part, 172 Part, 173 Part, 175 Part, 176 Part, 177 Part, 178 Part, 179 Part, 180 Part, 181 Part, 184 Part, 185 Part, 186 Part, 187, 188 Part, 189 Part, 190 Part, 191 Part, 192 Part, 193 Part, 194 Part, 195 Part, 198 Part, 199 Part, 200 Part, 202 Part, 203 Part, 204 Part, 205 Part, 209, 210 Part, 211 Part, 212 Part, 213 Part, 214 Part, 215 Part, 216 Part, 217 Part, 219 Part, 220 Part, 221 Part, 223 Part, 227 Part, 228 Part, 229 Part, 230 Part, 232 Part, 233 Part, 235 Part, 238 Part, 239 Part, 241 Part, 243 Part, 244 Part, 248 Part, 249 Part, 250 Part, 251 Part, 252 Part, 253 Part, 254 Part, 255 Part, 256 Part, 257 Part, 258 Part, 259 Part, 260 Part, 261 Part, 262 Part, 263 Part, 264 Part, 265 Part, 266 Part, 267 Part, 268 Part, 269 Part, 270 Part, 271 Part, 272 Part, 273 Part, 274 Part, 275 Part, 276 Part, 277 Part, 278 Part, 279 Part, 280 Part, 281 Part, 282 Part, 283 Part, 284 Part, 285 Part, 286 Part, 287 Part, 288 Part, 291 Part, 294 Part, 295 Part, 296 Part, 297 Part, 300 Part, 301 Part, 302 Part, 303 Part, 304 Part, 305 Part, 306 Part, 307 Part, 308 Part, 309 Part, 310 Part, 311 Part, 312 Part, 313 Part, 314 Part, 315 Part, 316 Part, 319 Part, 321 Part, 322 Part, 323 Part, 324 Part, 325 Part, 326 Part, 327 Part, 328 Part, 329 Part, 330 Part, 331, 333 Part, 335 Part, 337 Part, 339 Part, 342 Part, 343 Part, 345 Part, 346 Part, 347 Part, 352 Part, 353 Part, 354 Part, 355 Part, 357 Part, 358 Part, 359 Part, 360 Part, 361 Part, 362 Part, 364 Part, 365 Part, 366 Part, 368 Part, 369 Part, 370 Part, 371 Part, 372 Part, 373 Part
Forest and Hill	1 Part, 3 Part, 144 Part, 146 Part, 174 Part, 251 Part, 274 Part, 283 Part, 284 Part, 304 Part, 337 Part, 356, 357 Part, 358 Part, 359 Part, 364 Part,

	365 Part, 366 Part, 368 Part, 369 Part, 371 Part, 372 Part, 373 Part, 374 Part
Water bodies	1 Part, 34 Part, 36, 38, 40 Part, 48, 57 Part, 66 Part, 68 Part, 69 Part, 97 Part, 110 Part, 111, 114 Part, 116 Part, 117 Part, 120 Part, 121 Part, 123 Part, 124 Part, 138 Part, 139, 140 Part, 141, 153 Part, 154 Part, 155 Part, 175 Part, 182 Part, 183 Part, 196 Part, 197 Part, 201, 206, 207 Part, 208, 218, 231 Part, 234 Part, 236, 237, 240, 242 Part, 245 Part, 246 Part, 297 Part, 298 Part, 302 Part, 303 Part, 317 Part, 318 Part, 320 Part, 332 Part, 334, 340 Part, 341 Part, 344 Part, 358 Part, 369 Part, 372 Part
Transportation	1 Part, 2 Part, 3 Part, 4 Part, 5 Part, 6 Part, 7 Part, 8 Part, 9 Part, 10, 11, 12 Part, 13 Part, 14 Part, 15 Part, 17 Part, 18 Part, 19 Part, 20 Part, 21 Part, 22 Part, 23 Part, 24 Part, 26 Part, 27 Part, 29 Part, 31 Part, 32 Part, 33 Part, 34 Part, 39 Part, 40 Part, 41 Part, 42 Part, 43 Part, 44 Part, 47 Part, 49 Part, 50 Part, 51 Part, 52 Part, 53 Part, 54 Part, 55 Part, 56 Part, 57 Part, 58 Part, 61 Part, 62 Part, 63 Part, 64 Part, 65 Part, 66 Part, 67 Part, 68 Part, 69 Part, 70 Part, 71 Part, 72 Part, 74 Part, 75 Part, 76 Part, 77 Part, 78 Part, 79 Part, 80 Part, 81 Part, 82 Part, 83 Part, 84, 85, 86 Part, 87 Part, 88, 89, 90 Part, 92, 93, 94 Part, 95 Part, 96 Part, 97 Part, 98 Part, 99 Part, 100 Part, 101 Part, 102 Part, 103 Part, 104 Part, 105, 106, 107, 110 Part, 113, 114 Part, 116 Part, 117 Part, 118 Part, 120 Part, 121 Part, 122 Part, 123 Part, 124 Part, 125 Part, 126 Part, 127 Part, 128 Part, 129 Part, 130 Part, 131 Part, 132 Part, 133 Part, 134 Part, 135 Part, 136 Part, 137 Part, 138 Part, 143 Part, 145 Part, 146 Part, 148 Part, 149 Part, 151, 152 Part, 154 Part, 155 Part, 157 Part, 158 Part, 159 Part, 160 Part, 161 Part, 162, 164 Part, 165 Part, 166, 168 Part, 169 Part, 170 Part, 171 Part, 172 Part, 173 Part, 174 Part, 175 Part, 177 Part, 179 Part, 180 Part, 182 Part, 183 Part, 184 Part, 185 Part, 186 Part, 188 Part, 189 Part, 190 Part, 192 Part, 193 Part, 194 Part, 195 Part, 196 Part, 197 Part, 198 Part, 199 Part, 202 Part, 203 Part, 204 Part, 207 Part, 210 Part, 211 Part, 212 Part, 213 Part, 214 Part, 215 Part, 216 Part, 217 Part, 219 Part, 220 Part, 221 Part, 222, 223 Part, 224, 225, 226, 228 Part, 229 Part, 230 Part, 231 Part, 232 Part, 233 Part, 234 Part, 238 Part, 239 Part, 241 Part, 242 Part, 243 Part, 244 Part, 245 Part, 246 Part, 247, 248 Part, 249 Part, 250 Part, 251 Part, 252 Part, 253 Part, 254 Part, 255 Part, 256 Part, 257 Part, 258 Part, 259 Part, 260 Part, 261 Part, 262 Part, 263 Part, 264 Part, 265 Part, 266 Part, 267 Part, 268 Part, 269 Part, 270 Part, 271 Part, 272 Part, 273 Part, 274 Part, 275 Part, 276 Part, 277 Part, 278 Part, 279 Part, 280 Part, 281 Part, 282 Part, 283 Part, 284 Part, 285 Part, 286 Part, 287 Part, 288 Part, 289, 290, 292, 293, 294 Part, 295 Part, 296 Part, 297 Part, 298 Part, 299, 300 Part, 301 Part, 303 Part, 304 Part, 305 Part, 306 Part, 308 Part, 309 Part, 311 Part, 312 Part, 313 Part, 314 Part, 315 Part, 316 Part, 317 Part, 318 Part, 319 Part, 320 Part, 321 Part, 322 Part, 323 Part, 324 Part, 325 Part, 326 Part, 327 Part, 328 Part, 330 Part, 332 Part, 333 Part, 335

	Part, 336, 338, 339 Part, 340 Part, 341 Part, 342 Part, 343 Part, 344 Part, 345 Part, 346 Part, 347 Part, 348, 349, 350, 351, 352 Part, 353 Part, 354 Part, 355 Part, 358 Part, 359 Part, 360 Part, 361 Part, 362 Part, 363, 364 Part, 366 Part, 367, 368 Part, 369 Part, 370 Part, 371 Part, 372 Part, 374 Part
Proposed Road	Nil

Table 241: Salem LPA - Vazhapadi Taluk - Velampatti - Schedule

Vazhapadi Taluk - Velampatti	
Land Use	Survey Numbers
Residential	4 Part, 6 Part, 7 Part, 11 Part, 12 Part, 13 Part, 14 Part, 18 Part, 19 Part, 21 Part, 22 Part, 23 Part, 24 Part, 25 Part, 26 Part, 28 Part, 29 Part, 30 Part, 31 Part, 32 Part, 33 Part, 34 Part, 36 Part, 37 Part, 39 Part, 41 Part, 42 Part, 43 Part, 45 Part, 46 Part, 47 Part, 48 Part, 49 Part, 52 Part, 53 Part, 54 Part, 55 Part, 56 Part, 57 Part, 58 Part, 60 Part, 61 Part, 62 Part, 64 Part, 65 Part, 66 Part, 67 Part, 68 Part, 70 Part, 71 Part, 72 Part, 73 Part, 74 Part, 75 Part, 76 Part, 78 Part, 79 Part, 81 Part, 82 Part, 83 Part, 85 Part, 86 Part, 87 Part, 91 Part, 92 Part, 93 Part, 97 Part, 98 Part, 100 Part, 103 Part, 104 Part, 105 Part, 107 Part, 108 Part, 109 Part, 110 Part, 111 Part, 112 Part, 113 Part, 115 Part, 117 Part, 118 Part, 120 Part, 121 Part, 124 Part, 127 Part, 128 Part, 131 Part, 135 Part, 137 Part, 139 Part, 144 Part, 145 Part, 146 Part, 147 Part, 148 Part, 151 Part, 152 Part, 156 Part, 157 Part, 161 Part, 168 Part, 172 Part, 173 Part, 174 Part, 175 Part, 176 Part, 179 Part, 180 Part, 182 Part, 183 Part, 184 Part, 187 Part, 188 Part, 189 Part, 190 Part, 191 Part, 192 Part, 193 Part, 196 Part, 200 Part, 201 Part, 206 Part, 207 Part, 208 Part, 209 Part, 210 Part, 212 Part, 216 Part, 218 Part, 219 Part, 221 Part, 245 Part
Commercial	Nil
Industrial	135 Part, 212 Part
Institutional	6 Part, 8, 15, 16, 78 Part, 79 Part
Open Space and Recreational	Nil
Agricultural Use	1, 2, 3, 4 Part, 5, 6 Part, 7 Part, 9, 10, 11 Part, 12 Part, 13 Part, 14 Part, 17, 18 Part, 19 Part, 20 Part, 21 Part, 22 Part, 23 Part, 24 Part, 25 Part, 26 Part, 27, 28 Part, 29 Part, 30 Part, 31 Part, 32 Part, 33 Part, 34 Part, 36 Part, 37 Part, 39 Part, 40, 41 Part, 42 Part, 43 Part, 44 Part, 45 Part, 46 Part, 47 Part, 48 Part, 49 Part, 50 Part, 51, 52 Part, 53 Part, 54 Part, 55 Part, 56 Part, 57 Part, 58 Part, 59 Part, 60 Part, 61 Part, 62 Part, 63 Part, 64 Part, 65 Part, 66 Part, 67 Part, 68 Part, 70 Part, 71 Part, 72 Part, 73 Part, 74 Part, 75 Part, 76 Part, 77 Part, 78 Part, 79 Part, 81 Part, 82 Part, 83 Part, 85 Part, 86 Part, 87 Part, 88 Part, 89 Part, 91 Part, 92 Part, 93 Part, 94 Part, 95, 96 Part, 97 Part, 98 Part, 99 Part, 100 Part, 101 Part, 103 Part, 104 Part, 105 Part, 107 Part, 108 Part, 109 Part, 110 Part, 111 Part, 112 Part, 113 Part, 115 Part, 117 Part, 118 Part, 119 Part, 120 Part, 121 Part, 124 Part, 127 Part, 128 Part, 129 Part, 131 Part, 132 Part, 135 Part, 138 Part, 139 Part, 140 Part, 141 Part, 142, 143 Part, 144 Part, 145 Part, 146 Part, 147 Part, 148 Part, 149 Part, 150 Part, 151 Part, 152 Part, 154 Part, 156 Part, 157 Part, 158, 159, 160, 161 Part, 162 Part, 163, 164

	Part, 168 Part, 169, 172 Part, 173 Part, 174 Part, 175 Part, 176 Part, 177 Part, 178 Part, 179 Part, 180 Part, 182 Part, 183 Part, 184 Part, 187 Part, 188 Part, 189 Part, 190 Part, 191 Part, 192 Part, 193 Part, 194 Part, 196 Part, 198 Part, 200 Part, 201 Part, 206 Part, 207 Part, 208 Part, 209 Part, 210 Part, 212 Part, 216 Part, 217 Part, 219 Part, 221 Part, 245 Part
Forest and Hill	6 Part, 29 Part, 157 Part, 188 Part, 201 Part, 245 Part
Water bodies	4 Part, 6 Part, 7 Part, 11 Part, 14 Part, 20 Part, 21 Part, 38, 39 Part, 44 Part, 48 Part, 53 Part, 56 Part, 57 Part, 62 Part, 63 Part, 69 Part, 70 Part, 75 Part, 77 Part, 79 Part, 80, 82 Part, 83 Part, 86 Part, 88 Part, 89 Part, 90 Part, 91 Part, 93 Part, 96 Part, 98 Part, 99 Part, 100 Part, 101 Part, 102 Part, 112 Part, 113 Part, 114, 129 Part, 130, 133, 134 Part, 137 Part, 139 Part, 140 Part, 143 Part, 144 Part, 145 Part, 146 Part, 147 Part, 148 Part, 149 Part, 150 Part, 151 Part, 152 Part, 153, 154 Part, 155, 156 Part, 162 Part, 164 Part, 165, 166, 167 Part, 170 Part, 171, 172 Part, 173 Part, 195, 197 Part, 199 Part, 211 Part, 213 Part, 214 Part, 217 Part, 218 Part, 220 Part, 221 Part, 245 Part
Transportation	4 Part, 11 Part, 12 Part, 13 Part, 14 Part, 18 Part, 19 Part, 20 Part, 21 Part, 22 Part, 23 Part, 24 Part, 26 Part, 28 Part, 29 Part, 32 Part, 33 Part, 34 Part, 35, 36 Part, 37 Part, 39 Part, 41 Part, 42 Part, 43 Part, 44 Part, 45 Part, 46 Part, 47 Part, 48 Part, 49 Part, 50 Part, 52 Part, 53 Part, 54 Part, 55 Part, 58 Part, 59 Part, 60 Part, 61 Part, 62 Part, 65 Part, 66 Part, 67 Part, 68 Part, 69 Part, 70 Part, 71 Part, 72 Part, 73 Part, 74 Part, 75 Part, 76 Part, 77 Part, 78 Part, 79 Part, 81 Part, 82 Part, 83 Part, 84, 85 Part, 86 Part, 87 Part, 88 Part, 89 Part, 90 Part, 91 Part, 93 Part, 94 Part, 97 Part, 98 Part, 100 Part, 101 Part, 102 Part, 103 Part, 104 Part, 105 Part, 106, 107 Part, 110 Part, 111 Part, 112 Part, 113 Part, 115 Part, 116, 117 Part, 118 Part, 119 Part, 120 Part, 121 Part, 122, 123, 124 Part, 125, 126, 127 Part, 128 Part, 131 Part, 132 Part, 134 Part, 135 Part, 136, 137 Part, 138 Part, 139 Part, 141 Part, 143 Part, 144 Part, 147 Part, 148 Part, 149 Part, 156 Part, 157 Part, 161 Part, 167 Part, 170 Part, 172 Part, 174 Part, 175 Part, 176 Part, 177 Part, 178 Part, 179 Part, 180 Part, 181, 182 Part, 183 Part, 184 Part, 185, 186, 187 Part, 188 Part, 189 Part, 190 Part, 191 Part, 192 Part, 193 Part, 194 Part, 196 Part, 197 Part, 198 Part, 199 Part, 200 Part, 201 Part, 202, 203, 204, 205, 206 Part, 209 Part, 210 Part, 211 Part, 212 Part, 213 Part, 214 Part, 216 Part, 217 Part, 218 Part, 219 Part, 220 Part, 221 Part, 222, 245 Part
Proposed Road	Nil

Table 242: Salem LPA - Vazhapadi Taluk - Vellalagundam - Schedule

Vazhapadi Taluk - Vellalagundam	
Land Use	Survey Numbers
Residential	1 Part, 2 Part, 4 Part, 5 Part, 6 Part, 7 Part, 8 Part, 9 Part, 10 Part, 11 Part, 12 Part, 13 Part, 14 Part, 15 Part, 16 Part, 17 Part, 18 Part, 19 Part, 20 Part, 22 Part, 23 Part, 24 Part, 25 Part, 26 Part, 27 Part, 28 Part, 29 Part, 30 Part, 31 Part, 32 Part, 33 Part, 34 Part, 35 Part, 36 Part, 37 Part, 38 Part, 39 Part, 41 Part, 42 Part, 44 Part, 45 Part, 46 Part, 47 Part, 48 Part, 49 Part, 50 Part, 51 Part, 52 Part, 53 Part, 54 Part, 56 Part, 57 Part, 61 Part, 62 Part, 63 Part, 64 Part, 65 Part, 66 Part, 67 Part, 68 Part, 69 Part, 70 Part, 71 Part, 72 Part, 73 Part, 74 Part, 76 Part, 79 Part, 81 Part, 83 Part, 84 Part, 85 Part, 86 Part, 87 Part, 88 Part, 89 Part, 91 Part, 92 Part, 94 Part, 95 Part, 97 Part, 98 Part, 99 Part, 100 Part, 103 Part, 104 Part, 105 Part, 108 Part, 110 Part, 112 Part, 114 Part, 115 Part, 116 Part, 119 Part, 120 Part, 122 Part, 123 Part, 125 Part, 126 Part, 127 Part, 128 Part, 129 Part, 130 Part, 132 Part, 135 Part, 136 Part, 137 Part, 138 Part, 139 Part, 142 Part, 143 Part, 144 Part, 145 Part, 146 Part, 147 Part, 148 Part, 149 Part, 150 Part, 151 Part, 152 Part, 153 Part, 154 Part, 155 Part, 156 Part, 157 Part, 158 Part, 159 Part, 160 Part, 161 Part, 165 Part, 166 Part, 167 Part, 168 Part, 169 Part, 170 Part, 171 Part, 172 Part, 173 Part, 174 Part, 175 Part, 177 Part, 178 Part, 179 Part, 180 Part, 181 Part, 182 Part, 183 Part, 184 Part, 185 Part, 186 Part, 187 Part, 188 Part, 189 Part, 190 Part, 191 Part, 192 Part, 193 Part, 194 Part, 195 Part, 196 Part, 197 Part, 198 Part, 199 Part, 200 Part, 201 Part, 202 Part, 203 Part, 205 Part, 206 Part, 207 Part, 208 Part, 209 Part, 211 Part, 212 Part, 213 Part, 214 Part, 215 Part, 216 Part, 217 Part, 218 Part, 219 Part, 222 Part, 223 Part, 224 Part, 226 Part, 227 Part, 228 Part, 229 Part, 230 Part, 231 Part, 232 Part, 233 Part, 234 Part, 235 Part, 236 Part, 237 Part, 238 Part, 239 Part, 240 Part, 241 Part, 242 Part, 244 Part, 245 Part, 246 Part
Commercial	13 Part, 62 Part, 119 Part
Industrial	38 Part, 39 Part, 208 Part, 212 Part, 224 Part, 225 Part, 228 Part, 229 Part, 230 Part, 236 Part, 238 Part, 240 Part, 241 Part, 242 Part, 246 Part
Institutional	1 Part, 56 Part, 57 Part, 67 Part, 68 Part, 71 Part, 72 Part, 103 Part, 112 Part, 119 Part, 224 Part, 225 Part, 236 Part, 246 Part
Open Space and Recreational	1 Part, 5 Part, 15 Part, 105 Part
Agricultural Use	1 Part, 2 Part, 3 Part, 4 Part, 5 Part, 6 Part, 7 Part, 8 Part, 9 Part, 10 Part, 11 Part, 12 Part, 13 Part, 14 Part, 15 Part, 16 Part, 17 Part, 18 Part, 19 Part, 20 Part, 21 Part, 22 Part, 23 Part, 24 Part, 25 Part, 26 Part, 27 Part, 28 Part, 29 Part, 30 Part, 31 Part, 32 Part, 33 Part, 34 Part, 35 Part, 36 Part, 37 Part, 38 Part, 39 Part, 41 Part, 42 Part, 44 Part, 45 Part, 46 Part,

	47 Part, 48 Part, 49 Part, 50 Part, 52 Part, 53 Part, 54 Part, 56 Part, 57 Part, 61 Part, 62 Part, 63 Part, 64 Part, 65 Part, 66 Part, 67 Part, 68 Part, 69 Part, 70 Part, 71 Part, 72 Part, 73 Part, 74 Part, 75, 76 Part, 79 Part, 81 Part, 83 Part, 84 Part, 85 Part, 86 Part, 87 Part, 88 Part, 89 Part, 91 Part, 92 Part, 94 Part, 95 Part, 97 Part, 98 Part, 99 Part, 100 Part, 103 Part, 104 Part, 105 Part, 108 Part, 110 Part, 112 Part, 114 Part, 115 Part, 116 Part, 119 Part, 120 Part, 122 Part, 123 Part, 125 Part, 126 Part, 127 Part, 128 Part, 129 Part, 130 Part, 132 Part, 133 Part, 135 Part, 136 Part, 137 Part, 138 Part, 139 Part, 142 Part, 143 Part, 144 Part, 145 Part, 146 Part, 147 Part, 148 Part, 149 Part, 150 Part, 151 Part, 152 Part, 153 Part, 154 Part, 155 Part, 156 Part, 157 Part, 158 Part, 159 Part, 160 Part, 161 Part, 165 Part, 166 Part, 167 Part, 168 Part, 169 Part, 170 Part, 171 Part, 172 Part, 173 Part, 174 Part, 175 Part, 177 Part, 178 Part, 179 Part, 180 Part, 181 Part, 182 Part, 183 Part, 184 Part, 185 Part, 186 Part, 187 Part, 188 Part, 189 Part, 190 Part, 191 Part, 192 Part, 193 Part, 194 Part, 195 Part, 196 Part, 197 Part, 198 Part, 199 Part, 200 Part, 201 Part, 202 Part, 203 Part, 205 Part, 206 Part, 207 Part, 208 Part, 209 Part, 211 Part, 212 Part, 213 Part, 214 Part, 215 Part, 216 Part, 217 Part, 218 Part, 219 Part, 222 Part, 223 Part, 224 Part, 225 Part, 226 Part, 227 Part, 228 Part, 229 Part, 230 Part, 231 Part, 232 Part, 233 Part, 234 Part, 235 Part, 236 Part, 237 Part, 238 Part, 239 Part, 240 Part, 241 Part, 242 Part, 244 Part, 245 Part, 246 Part
Forest and Hill	1 Part, 3 Part, 25 Part, 62 Part, 147 Part, 148 Part, 151 Part, 208 Part, 214 Part, 216 Part, 224 Part, 233 Part, 234 Part, 237 Part, 241 Part, 242 Part, 243 Part, 246 Part, 247 Part
Water bodies	1 Part, 2 Part, 5 Part, 6 Part, 15 Part, 29 Part, 39 Part, 40 Part, 43, 49 Part, 51 Part, 55, 56 Part, 57 Part, 59 Part, 60, 62 Part, 77 Part, 78, 80, 82 Part, 84 Part, 93 Part, 96 Part, 101 Part, 102 Part, 106 Part, 107 Part, 108 Part, 109 Part, 113 Part, 117 Part, 118, 131 Part, 134 Part, 135 Part, 140 Part, 141 Part, 162 Part, 163 Part, 164 Part, 184 Part, 190 Part, 204 Part, 210 Part, 220 Part, 221 Part, 229 Part, 232 Part, 233 Part, 234 Part
Transportation	1 Part, 2 Part, 3 Part, 5 Part, 6 Part, 7 Part, 8 Part, 9 Part, 10 Part, 11 Part, 12 Part, 13 Part, 14 Part, 15 Part, 16 Part, 17 Part, 20 Part, 21 Part, 22 Part, 23 Part, 24 Part, 25 Part, 26 Part, 27 Part, 28 Part, 29 Part, 30 Part, 31 Part, 32 Part, 33 Part, 34 Part, 35 Part, 36 Part, 37 Part, 38 Part, 39 Part, 40 Part, 42 Part, 44 Part, 45 Part, 46 Part, 47 Part, 48 Part, 49 Part, 50 Part, 51 Part, 52 Part, 53 Part, 54 Part, 56 Part, 57 Part, 58, 59 Part, 61 Part, 62 Part, 63 Part, 64 Part, 65 Part, 66 Part, 67 Part, 68 Part, 69 Part, 70 Part, 71 Part, 72 Part, 73 Part, 74 Part, 77 Part, 79 Part, 81 Part, 82 Part, 83 Part, 84 Part, 85 Part, 86 Part, 87 Part, 90, 91 Part, 92 Part, 93 Part, 94 Part, 95 Part, 96 Part, 97 Part, 98 Part, 99 Part, 100 Part, 101 Part, 102 Part, 103 Part, 104 Part, 105 Part, 106 Part, 107 Part, 108 Part, 109 Part, 110 Part, 111, 112 Part, 113 Part, 114 Part, 115 Part, 116

	Part, 117 Part, 119 Part, 120 Part, 121, 122 Part, 123 Part, 124, 125 Part, 126 Part, 127 Part, 128 Part, 129 Part, 130 Part, 131 Part, 132 Part, 133 Part, 134 Part, 135 Part, 136 Part, 138 Part, 139 Part, 140 Part, 141 Part, 142 Part, 143 Part, 144 Part, 145 Part, 146 Part, 147 Part, 148 Part, 149 Part, 150 Part, 151 Part, 152 Part, 153 Part, 154 Part, 155 Part, 156 Part, 157 Part, 158 Part, 159 Part, 160 Part, 161 Part, 162 Part, 163 Part, 164 Part, 165 Part, 166 Part, 167 Part, 168 Part, 169 Part, 170 Part, 171 Part, 172 Part, 173 Part, 174 Part, 175 Part, 176, 177 Part, 178 Part, 179 Part, 180 Part, 181 Part, 182 Part, 183 Part, 184 Part, 185 Part, 186 Part, 187 Part, 188 Part, 189 Part, 190 Part, 191 Part, 192 Part, 193 Part, 194 Part, 195 Part, 196 Part, 197 Part, 198 Part, 199 Part, 201 Part, 202 Part, 203 Part, 204 Part, 205 Part, 206 Part, 207 Part, 208 Part, 209 Part, 210 Part, 211 Part, 212 Part, 213 Part, 214 Part, 215 Part, 216 Part, 218 Part, 219 Part, 220 Part, 221 Part, 222 Part, 223 Part, 224 Part, 225 Part, 226 Part, 227 Part, 228 Part, 229 Part, 230 Part, 231 Part, 232 Part, 233 Part, 234 Part, 235 Part, 236 Part, 237 Part, 238 Part, 239 Part, 240 Part, 241 Part, 243 Part, 244 Part, 245 Part, 246 Part, 247 Part
Proposed Road	Nil

Table 243: Salem LPA - Vazhapadi Taluk - Veppilaipatti - Schedule

Vazhapadi Taluk - Veppilaipatti	
Land Use	Survey Numbers
Residential	1 Part, 2 Part, 3 Part, 4 Part, 5 Part, 6 Part, 9 Part, 10 Part, 11 Part, 12 Part, 13 Part, 17 Part, 18 Part, 20 Part, 21 Part, 22 Part, 23 Part, 24 Part, 25 Part, 26 Part, 27 Part, 28 Part, 29 Part, 30 Part, 31 Part, 32 Part, 33 Part, 34 Part, 35 Part, 36 Part, 37 Part, 38 Part, 39 Part, 40 Part, 41 Part, 42 Part, 43 Part, 44 Part, 45 Part, 46 Part, 47 Part, 49 Part, 50 Part, 51 Part, 52 Part, 53 Part, 54 Part, 55 Part, 56 Part, 58 Part, 60 Part, 61 Part, 63 Part, 64 Part, 65 Part, 66 Part, 67 Part, 68 Part, 69 Part, 70 Part, 71 Part, 72 Part, 73 Part, 74 Part, 76 Part, 77 Part, 78 Part, 79 Part, 80 Part, 83 Part, 84 Part, 85 Part, 86 Part, 87 Part, 88 Part, 89 Part, 90 Part, 92 Part, 93 Part, 94 Part, 95 Part, 96 Part, 100 Part, 106 Part, 107 Part, 108 Part, 109 Part, 110 Part, 111 Part, 112 Part, 114 Part, 115 Part, 116 Part, 117 Part, 118 Part, 119 Part, 120 Part, 122 Part, 123 Part, 125 Part, 126 Part, 129 Part, 130 Part, 131 Part, 132 Part, 134 Part, 136 Part, 137 Part, 139 Part, 140 Part, 141 Part, 143 Part, 144 Part, 145 Part, 146 Part, 147 Part, 149 Part, 150 Part, 153 Part, 154 Part, 156 Part, 159 Part, 160 Part, 161 Part, 163 Part, 164 Part, 165 Part, 173 Part, 174 Part, 176 Part, 177 Part, 178 Part, 179 Part, 180 Part, 181 Part, 182 Part, 185 Part, 187 Part, 190 Part, 191 Part, 192 Part, 193 Part, 197 Part, 198 Part, 199 Part, 200 Part, 202 Part, 205 Part, 207 Part, 211 Part, 213 Part, 214 Part, 215 Part, 216 Part, 217 Part, 219 Part, 220 Part, 223 Part, 224 Part, 225 Part, 226 Part, 229 Part, 230 Part, 231 Part, 232 Part, 233 Part, 234 Part, 235 Part, 236 Part, 238 Part, 239 Part, 240 Part, 241 Part, 242 Part, 243 Part, 244 Part, 247 Part, 251 Part, 253 Part, 254 Part
Commercial	132 Part, 136 Part, 174 Part, 200 Part, 220 Part
Industrial	6 Part, 7 Part, 8 Part, 9 Part, 10 Part, 12 Part, 20 Part, 28 Part, 68 Part, 70 Part, 71 Part, 73 Part, 74 Part, 76 Part, 77 Part, 78 Part, 79 Part, 81 Part, 239 Part, 240 Part
Institutional	9 Part, 12 Part, 25 Part, 30 Part, 37 Part, 57 Part, 66 Part, 71 Part, 174 Part, 199 Part, 216 Part
Open Space and Recreational	156 Part, 197 Part, 238 Part
Agricultural Use	1 Part, 2 Part, 3 Part, 4 Part, 5 Part, 6 Part, 7 Part, 8 Part, 9 Part, 10 Part, 11 Part, 12 Part, 13 Part, 17 Part, 18 Part, 20 Part, 21 Part, 22 Part, 23 Part, 24 Part, 25 Part, 26 Part, 27 Part, 28 Part, 29 Part, 30 Part, 31 Part, 32 Part, 33 Part, 34 Part, 35 Part, 36 Part, 37 Part, 38 Part, 39 Part, 40 Part, 41 Part, 42 Part, 43 Part, 44 Part, 45 Part, 46 Part, 47 Part, 49 Part, 50 Part, 51 Part, 52 Part, 53 Part, 54 Part, 55 Part, 56 Part, 57 Part, 58 Part, 59, 60 Part, 61 Part, 62, 63 Part, 64 Part, 65 Part, 66 Part, 67 Part,

	68 Part, 69 Part, 70 Part, 71 Part, 72 Part, 73 Part, 74 Part, 76 Part, 77 Part, 78 Part, 79 Part, 80 Part, 81 Part, 83 Part, 84 Part, 85 Part, 86 Part, 87 Part, 88 Part, 89 Part, 90 Part, 91, 92 Part, 93 Part, 94 Part, 95 Part, 96 Part, 98, 100 Part, 106 Part, 107 Part, 108 Part, 109 Part, 110 Part, 111 Part, 112 Part, 113, 114 Part, 115 Part, 116 Part, 117 Part, 118 Part, 119 Part, 120 Part, 122 Part, 123 Part, 125 Part, 126 Part, 128 Part, 129 Part, 130 Part, 131 Part, 132 Part, 134 Part, 136 Part, 137 Part, 139 Part, 140 Part, 141 Part, 143 Part, 144 Part, 145 Part, 146 Part, 147 Part, 149 Part, 150 Part, 153 Part, 154 Part, 156 Part, 159 Part, 160 Part, 161 Part, 162 Part, 163 Part, 164 Part, 165 Part, 170, 171 Part, 172 Part, 173 Part, 176 Part, 177 Part, 178 Part, 179 Part, 180 Part, 181 Part, 182 Part, 185 Part, 186, 187 Part, 190 Part, 191 Part, 192 Part, 193 Part, 197 Part, 198 Part, 199 Part, 200 Part, 202 Part, 205 Part, 207 Part, 208 Part, 210 Part, 211 Part, 212 Part, 213 Part, 214 Part, 215 Part, 216 Part, 217 Part, 219 Part, 220 Part, 223 Part, 224 Part, 225 Part, 226 Part, 229 Part, 230 Part, 231 Part, 232 Part, 233 Part, 234 Part, 235 Part, 236 Part, 237 Part, 238 Part, 239 Part, 240 Part, 241 Part, 242 Part, 243 Part, 244 Part, 247 Part, 248 Part, 251 Part, 252 Part, 253 Part, 254 Part, 255 Part
Forest and Hill	18 Part, 32 Part, 42 Part, 43 Part, 66 Part, 68 Part, 89 Part, 254 Part
Water bodies	7 Part, 10 Part, 11 Part, 39 Part, 42 Part, 75, 78 Part, 82, 84 Part, 97, 99, 101 Part, 102 Part, 103 Part, 104, 105, 124 Part, 127, 128 Part, 151 Part, 155 Part, 157 Part, 158, 168 Part, 169, 208 Part, 227, 228, 240 Part, 245 Part, 246 Part, 249, 250 Part, 254 Part
Transportation	1 Part, 2 Part, 3 Part, 4 Part, 5 Part, 6 Part, 7 Part, 9 Part, 10 Part, 11 Part, 12 Part, 13 Part, 14, 15, 16, 17 Part, 18 Part, 19, 20 Part, 21 Part, 22 Part, 23 Part, 24 Part, 25 Part, 26 Part, 27 Part, 28 Part, 29 Part, 30 Part, 31 Part, 32 Part, 33 Part, 34 Part, 35 Part, 36 Part, 37 Part, 38 Part, 40 Part, 41 Part, 42 Part, 43 Part, 44 Part, 45 Part, 46 Part, 47 Part, 48, 54 Part, 57 Part, 63 Part, 64 Part, 65 Part, 66 Part, 67 Part, 68 Part, 69 Part, 70 Part, 71 Part, 72 Part, 73 Part, 76 Part, 77 Part, 78 Part, 79 Part, 80 Part, 81 Part, 83 Part, 84 Part, 85 Part, 86 Part, 87 Part, 88 Part, 89 Part, 90 Part, 92 Part, 93 Part, 94 Part, 95 Part, 96 Part, 100 Part, 101 Part, 102 Part, 103 Part, 106 Part, 107 Part, 108 Part, 109 Part, 110 Part, 111 Part, 114 Part, 115 Part, 116 Part, 117 Part, 118 Part, 119 Part, 120 Part, 121, 122 Part, 123 Part, 124 Part, 125 Part, 126 Part, 129 Part, 130 Part, 131 Part, 132 Part, 133, 134 Part, 135, 136 Part, 137 Part, 138, 139 Part, 140 Part, 141 Part, 142, 143 Part, 144 Part, 145 Part, 146 Part, 148, 149 Part, 150 Part, 151 Part, 152, 154 Part, 155 Part, 156 Part, 157 Part, 160 Part, 161 Part, 162 Part, 166, 167, 168 Part, 171 Part, 172 Part, 173 Part, 174 Part, 175, 176 Part, 177 Part, 178 Part, 179 Part, 181 Part, 182 Part, 183, 184, 187 Part, 188, 189, 190 Part, 192 Part, 193 Part, 194, 195, 196, 197 Part, 198 Part, 199 Part, 200 Part, 201, 203, 204, 206, 208 Part, 209, 210 Part, 211 Part, 212 Part, 213 Part, 214 Part, 216 Part, 217 Part, 218,

	219 Part, 220 Part, 221, 222, 223 Part, 224 Part, 225 Part, 226 Part, 229 Part, 230 Part, 231 Part, 232 Part, 233 Part, 234 Part, 235 Part, 236 Part, 237 Part, 238 Part, 239 Part, 240 Part, 241 Part, 242 Part, 243 Part, 244 Part, 245 Part, 246 Part, 247 Part, 248 Part, 250 Part, 251 Part, 252 Part, 253 Part, 254 Part, 255 Part
Proposed Road	Nil

